Appendix F

Phase I Environmental Site Assessment

Environmental Site Assessment-Phase I

Ventura Compressor Station
1555 N. Olive Street
Ventura, California 93001

Prepared for:

SOUTHERN CALIFORNIA GAS COMPANY
555 W. 5th STREET
LOS ANGELES, California 90013

Prepared by:

NOREAS
Environmental Engineering and Science

16361 Scientific Way
Irvine, California 92816

January 2023

Environmental Site Assessment-Phase I

Ventura Compressor Station
1555 N. Olive Street
Ventura, California 93001

Prepared for:

SOUTHERN CALIFORNIA GAS COMPANY
555 W. 5th STREET
LOS ANGELES, California 90013

Prepared by:

16361 Scientific Way
Irvine, California 92816

January 2023



Essi Esmaili, Ph.D., P.G.
Vice President of Geosciences

TABLE OF CONTENTS

EXECUTIVE SUMMARY **1**

1.0 INTRODUCTION **4**

1.1 PURPOSE 4
1.2 INVOLVED PARTIES 4
1.3 SCOPE OF WORK 4

2.0 GENERAL SITE CHARACTERISTICS **5**

2.1 SITE REVIEW 5
2.2 SITE SETTING 5
2.3 SITE AND SITE VICINITY RECONNAISSANCE 5
2.3.1 Site Reconnaissance *5*
2.3.2 Historical Use of Site *6*
2.3.3 Site Vicinity Reconnaissance *6*

3.0 ENVIRONMENTAL SETTING **7**

3.1 REGIONAL GEOLOGY SETTING 7
3.2 REGIONAL HYDROGEOLOGICAL SETTING 7

4.0 RESULT OF INVESTIGATION **8**

4.1 SUMMARY OF PREVIOUS INVESTIGATIONS OR OTHER INFORMATION PROVIDED 8
4.1.1 Previous Investigations and Removal Actions in Northern Portion (Parcel A) of the Site *8*
4.1.2 Previous Investigations and Removal Actions in Southern Portion of the Site (South of Parcel A) *11*
Supplemental Remedial Investigation (SRI) (2020) *11*
Planned Remediation in Southern Portion of the Site (2023) *12*
4.2 OBSERVATIONS MADE DURING SITE RECONNAISSANCE 13
4.3 OBSERVATION MADE DURING SITE VICINITY RECONNAISSANCE 14
4.4 FINDINGS OF LOCAL REGULATORY AGENCY REVIEW AND FILE SEARCH 14
4.4.1 Enforcing UST/AST Agencies *14*
4.4.2 Ventura County, Environmental Health Division *15*
4.4.3 City of Ventura, Fire Department *15*
4.4.4 Ventura County Air Pollution Control District *15*
4.4.5 Department of Toxic Substances Control *15*
4.4.6 State of California, Department of Conservation, Division of Oil, Gas, and Geothermal Resources *15*
4.4.7 City of Ventura Department of Building and Safety *16*
4.4.8 City of Ventura Department of Planning *16*
4.5 FINDINGS OF STATE/FEDERAL DATABASE REGULATORY AGENCY REVIEW 16
4.5.1 NPL Superfund Sites: Distance Searched - 1.0 mile *18*
4.5.2 Proposed NPL Superfund Sites: Distance Searched - 1.0 mile *18*
4.5.3 Delisted NPL: Distance Searched - 1.0 mile *19*
4.5.4 CERCLIS: Distance Searched - 0.5 miles *19*
4.5.5 CERC-NFRAP: Distance Searched - 0.5 miles *19*
4.5.6 CORRACTS: Distance Searched – 1.0 mile *20*
4.5.7 RCRA TSD: Distance Searched – 0.5 miles *20*
4.5.8 RCRA Large Quantity Generators (LQG): Distance Searched – 0.25 miles *20*
4.5.9 RCRA Small Quantity Generators (SQG): Distance Searched – 0.25 miles *21*
4.5.10 RCRA Conditionally Exempt Small Quantity Generators (CESQG): Distance Searched – 0.25 miles *21*
4.5.11 US Engineering Controls: Distance Searched – 0.5 miles *22*

4.5.12 US Institutional Controls: Distance Searched – 0.5 miles 22
4.5.13 ERNS (Emergency Response Notification System): Distance Searched – Target Property 22
4.5.14 Response: Distance Searched – 1.0 mile 22
4.5.15 AOCONCERN: Distance Searched – 1.0 mile 23
4.5.16 Envirostor: Distance Searched – 1.0 mile 23
4.5.17 SWF/LF: Distance Searched – 0.5 miles 23
4.5.18 LUST (Leaking Underground Storage Tank): Distance Searched – 0.5 miles 24
4.5.19 SLIC (Spill, Leaks, Investigations, and Cleanups): Distance Searched – 0.5 miles 24
4.5.20 Indian LUST: Distance Searched – 0.5 miles 25
4.5.21 UST (Underground Storage Tank): Distance Searched – 0.25 miles 25
4.5.22 AST (Aboveground Storage Tank): Distance Searched – 0.25 miles 25
4.5.23 Indian UST: Distance Searched – 0.5 miles 25
4.5.24 Indian Voluntary Cleanup Program: Distance Searched – 0.5 miles 25
4.5.25 Voluntary Cleanup Program: Distance Searched – 0.5 miles 25
4.5.26 US Brownfields: Distance Searched – 0.5 miles 26
4.5.27 ODI (Open Dump Inventory): Distance Searched – 0.5 miles 26
4.5.28 Debris Region 9: Distance Searched – 0.5 miles 26
4.5.29 WMUDS/SWAT (Waste Management Unit Database): Distance Searched – 0.5 miles ... 26
4.5.30 SWRCY (Recycler Database): Distance Searched – 0.5 miles 27
4.5.31 Haulers: Distance Searched – Target Property 27
4.5.32 Indian ODI (Open Dump Inventory): Distance Searched – 0.5 miles 27
4.5.33 US CDL (Clandestine Drug Lab): Distance Searched – Target Property 27
4.5.34 Hists Cal-Sites: Distance Searched – 1.0 mile 28
4.5.35 SCH (School property Evaluation Program): Distance Searched – 0.25 miles 28
4.5.36 Toxic Pits: Distance Searched – 1.0 mile 28
4.5.37 CDL (Clandestine Drug Labs): Distance Searched – Target Property 28
4.5.38 CA FID UST (Facility Inventory Database USTs): Distance Searched – 0.25 miles 28
4.5.39 PFAS-ECHO: Distance Searched – 0.25 miles 29
4.5.40 Hist UST (Hazardous Substance Storage Container Database): Distance Searched – 0.25 miles 29
4.5.41 SWEEPS UST (Statewide Environmental Evaluation and Planning System): Distance Searched – 0.25 miles 30
4.5.42 LUCIS (Lund Use Control Information System): Distance Searched – 0.5 miles 30
4.5.43 DEED (Deed Restriction Listing): Distance Searched – 0.5 miles 30
4.5.44 HMIRS (Hazardous Material Information Reporting System): Distance Searched – Target Property 31
4.5.45 CHMIRS (California Hazardous Material Incident Report System): Distance Searched – Target Property 31
4.5.46 LDS (Land Disposal Site): Distance Searched – Target Property 31
4.5.47 MCS (Military Cleanup Sites): Distance Searched – Target Property 31
4.5.48 RCRA-NonGen (California Hazardous Material Incident Report System): Distance Searched – 0.25 miles 31
4.5.49 DOT OPS (Department of Transportation Office of Pipeline Safety Incident and Accident data): Distance Searched – Target Property 32
4.5.50 DOD (Department of Defense): Distance Searched – 1.0 mile 32
4.5.51 FUDS (Formerly Used Defense Sites): Distance Searched – 1.0 mile 32
4.5.52 CONSENTS (Superfund CERCLA Consent Decrees): Distance Searched – 1.0 mile 32
4.5.53 ROD (Records of Decision): Distance Searched – 1.0 mile 32
4.5.54 UMTRA (Uranium Mill Tailing Sites): Distance Searched – 0.5 miles 33
4.5.55 Mines (Mines Master Index File): Distance Searched – 0.25 miles 33
4.5.56 TRIS (Toxic Chemical Release Inventory System): Distance Searched –Target Property 33
4.5.57 TSCA (Toxic Substance Control Act): Distance Searched – Target Property 33

4.5.58 FTTS (FIRFA/TSCA Tracking System): Distance Searched – Target Property 33
4.5.59 SSTS (Section 7 of Tracking System): Distance Searched – Target Property 34
4.5.60 ICIS (Integrated Compliance Information System): Distance Searched – Target Property 34
4.5.61 PADS (PCB Activity Database System): Distance Searched – Target Property 34
4.5.62 MLTS (Material Licensing Tracking System): Distance Searched – Target Property 34
4.5.63 RADINFO (Radiation Information): Distance Searched – Target Property 34
4.5.64 FINDS (Facility Index System): Distance Searched – Target Property 35
4.5.65 RAATS (RCRA Administrative Action Tracking System): Distance Searched – Target Property 35
4.5.66 CA Bond Expenditure Plan: Distance Searched – 1.0 mile 36
4.5.67 CA WDS (Waste Discharge System): Distance Searched – Target Property 36
4.5.68 Historical Cortese: Distance Searched – 0.5 miles 36
4.5.69 Notify 65 (Proposition 65 Records): Distance Searched – 1.0 mile 36
4.5.70 Dry Cleaners: Distance Searched – 0.25 miles 36
4.5.71 WIP (Well Investigation Program): Distance Searched – 0.25 miles 37
4.5.72 Haznet: Distance Searched – Target Property 37
4.5.73 EMI (Emissions Inventory Data): Distance Searched – Target Property 37
4.5.74 Indian Reservation: Distance Searched – 1.0 mile 37
4.5.75 PWS (Public Water System): Distance Searched – Target Property 38
4.5.76 Manufactured Gas Plants: Distance Searched –1.0 mile 38
4.5.77 Historical Auto Stations: Distance Searched –0.25 miles 38
4.5.78 Historical Cleaners: Distance Searched –0.25 miles 38
4.5.79 Liens (Environmental Lien Listing): Distance Searched – Target Property 39
4.5.80 NPL Liens: Distance Searched – Target Property 39
4.5.81 Liens 2 (CERCLA Lien Information): Target Property 39
4.6 RESULTS OF SITE HISTORY/LAND USE REVIEW 39
4.6.1 Environmental Liens or Activity and Use Limitation 39
4.6.2 Specialized Knowledge 39
4.6.3 Commonly Known or Reasonably Ascertainable Information 40
4.6.4 Valuation Reduction for Environmental Issues 40
4.6.5 Resident Manager, Site Manager, and Occupant Information 40
4.6.6 Aerial Photographs 40
4.6.7 Topographic Map 41
4.6.8 Sanborn Fire Insurance Map 41
4.6.9 City Directories 41
4.6.10 Title Records 42
4.6.11 Oil and Gas: Distance Searched –0.5 miles 42
4.6.12 Polychlorinated Biphenyls (PCBs) 42
4.6.13 Waste Disposal 42
4.6.14 Pits, Ponds, Lagoons, Septic Systems, Wastewater, Drains, Clarifiers, Cisterns and sumps 42
4.6.15 Staining and Discolored Soils 42
4.6.16 Unusual Odors 43
4.6.17 Lead-Based Paint 43
4.6.18 Radon 43
4.6.19 Radiological Hazards 43
4.6.20 Mold Evaluation 43
4.6.21 Asbestos Containing Material (ACM) 43
4.6.22 Vapor Encroachment Condition 44
4.6.23 EDR NEPA Search 45
5.0 CONCLUSIONS AND RECOMMENDATIONS 46
5.1 POTENTIAL ON-SITE SOURCES 46

5.2 POTENTIAL OFF-SITE SOURCES 46
5.3 RECOMMENDATION 47

6.0 LIMITATIONS, JUDGMENTS, ASSUMPTIONS AND DATA GAP 48

6.0 LIMITATIONS 48
6.1 JUDGMENTS 48
6.2 ASSUMPTIONS 49
6.3 DATA GAP/NO RECORDS 49

7.0 REFERENCES 50

LIST OF FIGURES IN APPENDIX A

Figure 1 ....Site Vicinity Map
Figure 2 .... Site Map
Figure 3 ....USGS Map
Figure 4 .... APN Map
Figure 5 ....Oil & Gas Map
Figure 6 ....Geologic Map

LIST OF APPENDICES

Appendix A Figures
Appendix B Site Photographs, Checklists, Interview Forms, Aerial Photographs, Topographic Maps and Sanborn Maps
Appendix C Manifests, City of Ventura Department of Building and Safety Documents
Appendix D EDR Radius Map, Sanborn Map Search, City Directory, Lien Search
Appendix E EDR NEPA Search

Environmental Site Assessment
Ventura Compressor Station
1555 N. Olive Street
Ventura, California 93001

Executive Summary

This report, prepared by NOREAS, Inc. (NOREAS), summarizes the results of a Phase I Environmental Site Assessment (ESA) conducted at Ventura Compressor Station (the Site), located at 1555 N. Olive Street, Ventura, Ventura County, California (Figures 1 and 2, Appendix A). The northern portion of the Site had been used as Manufactured Gas Plant (MGP) between 1905 and 1919.

The ESA was conducted in conformance with the scope of work and limitations of ASTM Standards. Exceptions to, or deletions from, this practice are described in Section 6.0 of this report.

The ESA has revealed evidence of a Recognized Environmental Condition (RECs[1]), Historical Recognized Environmental Condition (HREC[2]), and Controlled Recognized Environmental Condition (CREC[3]) in connection with the Site.

NOREAS conducted the ESA in response to the request from Southern California Gas Company (SoCalGas). The work was initiated in accordance with the authorization from SoCalGas to proceed, dated December 19, 2022.

According to the information provided to NOREAS by SoCalGas; City of Ventura, County of Ventura, Department of Building and Safety, and the County of Ventura, Tax Assessor Office, the following information relates to the Site:

---

[1] ASTM defines the Recognized Environmental Condition (REC) in the E1527-21 standard as "(1) the presence of hazardous substances or petroleum products in, on, or at the subject property due to a release to the environment; (2) the likely presence of hazardous substances or petroleum products in, on, or at the subject property due to a release or likely release to the environment; or (3) the presence of hazardous substances or petroleum products in, on, or at the subject property under conditions that pose a material threat of a future release to the environment."

[2] A Historical Recognized Environmental Condition (HREC) refers to a past release that has been remediated to below "residential" standards and given regulatory closure with no use restrictions. HREC is defined by ASTM in the E1527-21 standard as "a previous release of hazardous substances or petroleum products affecting the subject property that has been addressed to the satisfaction of the applicable regulatory authority or authorities and meeting unrestricted use criteria established by the applicable regulatory authority or authorities without subjecting the subject property to any controls (for example, activity and use limitations or other property use limitations). A historical recognized environmental condition is not a recognized environmental condition."

[3] Controlled Recognized Environmental Condition (CREC) applies to sites that have received regulatory closure but are still subject to controls.

Site Address: .....1555 N. Olive Street
Assessor Parcel Number: 068-0-142-030
Approximate Lot Size:.....8.5 Acres
Year Constructed: 1975
Number of Structures:.....3 Permanent Buildings (Compressor Building, Office, and Warehouse) and Four Non-Building Structures
Number of Floors:.....1
Building Type: .....Light Industrial Building
Current Occupant ..... SoCalGas

According to the USGS Map, 7.5 Minutes Quadrant of Ventura, California (1951, Photo revised 1967), the Site is located in Township 3 South, Range 24 West, with an elevation of approximately less than 65 feet above mean sea level (Figure 3, Appendix A).

Conclusions

Based on the information obtained during this ESA, current regulatory guidelines, and the judgment of NOREAS, the following conclusions have been drawn:

- NOREAS identified a REC during the course of this assessment, as described below:
    - NOREAS conducted a site investigation in 2020 and identified soil contamination associated with the former MGP operations that requires remediation (NOREAS, 2020a, and 2021). The contaminated soil is proposed for excavation and removal (see Proposed Excavation Area in Figure 2, Appendix A). The proposed soil excavation is currently planned for implementation in 2023.
- NOREAS identified a HREC during the course of this assessment as described below:
    - The Site was listed three times in the GeoTrackerTM databases. In 2004, two USTs were removed from the southern portion of the Site and associated soil and groundwater contamination was remediated (Eco, 2007, 2013) to the extent possible. The Site received "Completed-Case Closed" status on January 27, 1997, May 1, 1998 and August 20, 2023.
- NOREAS identified a CREC during the course of this assessment as described below:

- In 2011, soil remediation was performed in the northern part of the Site (Tetra Tech, 2011). However, potentially impacted soil was left in place in inaccessible areas (Figure 2, Appendix A). These inaccessible areas constitute a CREC at the Site.

Recommendation

- Continue with the planned remedial activities at the Site, currently planned to be implemented in 2023.

Non-Scope ASTM Recommendations:

- The onsite structures were built before the 1978 federal regulations banning the use of lead-based paint (LBP). Based on the date of construction, it is likely that LBP was used during the construction of the building and the non-building structures at the Site. LBP was detected in the onsite office building and warehouse at the Site. LBP at these two buildings has already been abated. We recommend a LBP survey to be conducted at the compressor building and the non-building structures at the Site prior to any demolition and/or remodeling.

- The onsite structure was built before the 1978 federal regulations banning the use of asbestos containing building materials (ACBMs). Based on the date of construction, it is likely that ACBMs were used during the construction of the building and non-building structures at the Site. ACBMs were detected in the onsite office building and warehouse. ACBMs at these two buildings have already been abated. We recommend a ACBMs survey to be conducted at the compressor building and the non-building structures at the Site prior to any demolition and/or remodeling.

Declaration

I, E. Essi Esmaili, declare that, to the best of my professional knowledge and belief, I meet the definition of Environmental Professional as defined in §312.10 of this part [40 CFR Part 312]. I have the specific qualifications based on education, training, and experience to assess a site of the nature, history, and setting of the subject Site. I and my associates have developed and performed the appropriate inquiries in conformance with the standards and practices set forth in 40 CFR Part 312." The SBA SOP 50 10 5 (E) can be found at:
http://www.sba.gov/sites/default/files/SOP%2050%2010%205(D)%20(9-15-11)%20clean_0.pdf

1.0 Introduction

This report summarizes the results of an Environmental Site Assessment (ESA) conducted at the Ventura Compressor Station (Site), located at 1555 N. Olive Street, Ventura, Ventura County, California (Figure 1, Appendix A).

On January 6, 2023, a representative of NOREAS conducted a Site reconnaissance to assess the possible presence of petroleum products and hazardous materials at Site. The assessment included review of aerial photographs, topographic maps, city directories, reconnaissance of adjacent properties, background research, and review of available local, state, and Federal regulatory records regarding the presence of petroleum products and/or hazardous materials at the Site.

1.1 Purpose

The purpose of the assessment described in this report was to:

- Identify, to the extent feasible pursuant to the processes prescribed herein, the presence of Recognized Environmental Condition (REC), historical recognized environmental conditions (HREC), and controlled recognized environmental conditions (CREC), as defined in the American Society of Testing and Materials (ASTM) Standard E1527-21 in connection with the Site.

1.2 Involved Parties

NOREAS conducted the assessment in response to the request from SoCalGas. The work was initiated in accordance with the authorization to proceed, dated December 19, 2022.

1.3 Scope of Work

The scope of services used to meet the objective of the project was in general accordance with ASTM Standard E1527-21 and All Appropriate Inquiries (AAI). Exceptions to or deletions from this practice are described in the body of the report.

In general, the scope of this assessment consisted of reviewing readily available information and environmental data relating to the Site; interviewing readily available persons knowledgeable about the Site; reviewing readily available maps; aerial photographs; and records maintained by Federal, state and local regulatory agencies; and conducting a Site reconnaissance.

2.0 General Site Characteristics

2.1 *Site Review*

The following terms are used in this report:

- "Site" refers to the property within the approximate boundaries shown in Figure 1 and Figure 2 (Appendix A) and described in Subsection 4.2;
- "Immediate Site vicinity" refers to properties immediately adjacent to the Site that share a common boundary with the Site; and
- "Site vicinity" refers to the area within approximately a 1-mile radius of the Site.

2.2 *Site Setting*

According to the information provided to NOREAS by SoCalGas; City of Ventura, County of Ventura Tax Assessor Office, the following information relates to the Site:

Site Address: .....1555 N. Olive Street
Assessor Parcel Number: 068-0-142-030
Approximate Lot Size:.....8.5 Acres
Year Constructed: 1975
Number of Structures:.....3 Permanent Buildings (Compressor Building, Office, and Warehouse) and Four Non-Building Structures
Number of Floors:.....1
Building Type: .....Light Industrial Building
Current Occupant..... SoCalGas

According to the USGS Map, 7.5 Minutes Quadrant of Ventura, California (1951, Photo revised 1967), the Site is located in Township 3 North, Range 23 West, Section 33 of the San Bernardino baseline and meridian, with an elevation of approximately 65 feet above mean sea level (Figure 3, Appendix A).

2.3 *Site and Site Vicinity Reconnaissance*

2.3.1 Site Reconnaissance

A representative of NOREAS conducted a site reconnaissance on January 6, 2023. Photographs of the Site are presented as part of Appendix B of this report.

The address of the Site is 1555 N. Olive Street, Ventura, Ventura County, California. The Site is located in a mixed residential and industrial section of the City of Ventura, Ventura County, California.

2.3.2 Historical Use of Site

The Ventura MGP operated between 1905 and 1919. The MGP used crude oil in the gas production process. Most of the MGP operations occurred on Parcel A and on a small portion of an adjacent parcel to the west (referred to as Parcel B). The MGP was taken out of service in 1920 and much of the equipment and structures were removed.

Since 1923, the Site has been used as a natural gas compressor station. During the 1940s, various buildings and structures were added and during the 1950s and 1960s the compressor station was renovated and upgraded. In the late 1980s SoCalGas modernized and upgraded the compressor station as part of an overall transmission system upgrade.

2.3.3 Site Vicinity Reconnaissance

The Site vicinity was observed to consist of industrial facilities and residential buildings.

The following adjacent properties or land uses surrounding the Site were observed on the day of NOREAS' Site visit:

North:	Industrial buildings followed by W. Stanley Avenue;
West:	Industrial facility buildings followed by Ojai Freeway (State Route 33);
South:	Industrial building followed by residential buildings; and
East:	N. Olive Street followed by an elementary school and residential buildings.

3.0 Environmental Setting

3.1 Regional Geology Setting

Based on the previous investigations at the Site, the general sequence of lithologic units is fill material underlain by alluvium. The alluvial deposits consist of unconsolidated mixtures of sand, silt, and clay, with locally abundant pebble- to boulder-sized rocks. Alluvial materials are estimated to be approximately 110 feet thick in the general area of the Site (Tetra Tech, 2011). In many of the soil borings at the Site, one to two-foot thick, discontinuous silt and clay lenses were observed in the alluvium at depths ranging between 15 feet bgs and 42 feet bgs.

Fill material within the Site appears to vary from one foot to as much as approximately 32 feet bgs. The fill consisted of gravels, sand, silty sand, and silt.

3.2 *Regional Hydrogeological Setting*

Groundwater investigations at the Site included installation of more than 30 groundwater monitoring wells. Based on the information collected during these investigations, groundwater beneath the Site occurs in a layer consisting of fine- to coarse-grained sand, gravel, cobbles, and boulders. Groundwater is unconfined and has a flow direction generally to the east and southeast, depending on the Ventura River water level. The Ventura River is located approximately 1,100 feet west of the Site. As noted in Groundwater Evaluation Report (Tetra Tech, 2015), gradual changes in groundwater flow direction across the Site were observed during groundwater investigation. These changes have been attributed to the change in distance from the Ventura River (Tetra Tech, 2015).

4.0 Result of Investigation

4.1 Summary of Previous Investigations or Other Information Provided

Various investigations and removal actions were conducted in the northern (Parcel A) and southern portions of the Site, as well as the adjacent parcels to the west of Parcel A. The actions in the northern part of the Site were mainly related to the MGP operations. The actions in the southern part of the Site were associated with fleet vehicles services and removal of two fuel underground storage tanks (USTs). The previous investigations and remedial actions are discussed in the following sections.

4.1.1 Previous Investigations and Removal Actions in Northern Portion (Parcel A) of the Site

Between October 2003 and November 2004, SoCalGas conducted a comprehensive soil, soil vapor, and groundwater investigation of the former MGP, including Parcel A and the adjacent parcels to the west of Parcel A, namely Parcels B and C (Tetra Tech, 2006). Parcel B is located adjacent to Parcel A to the west. Parcel C is located west of Parcel B, at a distance of approximately 200 feet to the west of Parcel A.

The investigations were conducted under the oversight of the Department of Toxic Substances Control (DTSC), in accordance with a Voluntary Cleanup Agreement (VCA). Based on a review of the results of the investigation, Tetra Tech concluded that there were two sources of contamination beneath the MGP, as follows:

1) A shallow impacted soil (approximately from 0-10 feet below ground surface [bgs]) under Parcel A and the adjacent parcels to the west (Parcels B and C), resulting from combined past MGP operations and former oil refinery operations in Parcel C; and,
2) A deep impacted soil (approximately between >10 feet bgs and groundwater at approximately 35 feet bgs) under Parcel C to the west resulting solely from former oil refinery and petroleum bulk storage tank farm operations.

Parcels A, B, and C were remediated between October 2009 and April 2011. Parcel A was excavated to depths ranging from 5 to 12 feet bgs, and in the southwestern portion of Parcel A to as much as 32 feet bgs. Parcels B and C were excavated to depths ranging from 10 to 19 feet bgs. An estimated 83,075 cubic yards of impacted soil was removed from Parcels A, B, and C. However, potentially impacted soil was left in place in inaccessible areas of Parcels A, B, and C. At Parcel C there is residual TPH-impacted soil existing in deep soil beneath the remedial excavation floor. The deeper TPH-impacted soil was believed to have resulted from historical releases from the former bulk storage tank farm.

The excavated soil was transported to an approved offsite facility for treatment by thermal desorption and disposal. An estimated 6,067 cubic yards of California-hazardous waste (soil contaminated with lead) was also removed from Parcel A and transported to another approved facility for disposal.

Prior to the start of remediation, DTSC, as the Lead Agency under CEQA, prepared a Notice of Exemption (NOE) for the project. The NOE stated that the proposed removal action will not have a significant negative impact on human health and the environment.

The final Removal Action Completion Reports for Parcel A (Tetra Tech, 2011), Parcel B (Tetra Tech, 2012), Parcel C (Tetra Tech, 2013) were submitted to and approved by DTSC on October 17, 2012, October 26, 2012, and June 24, 2014, respectively.

As mentioned above, impacted soil was excavated from Parcel A and transported offsite for treatment and disposal. However, potentially impacted soil was left in place in four inaccessible areas (Figure 2, Appendix A). The inaccessible areas will be subject to evaluation, and potential remediation, if they become accessible at a later date. Otherwise, a Land Use Covenant (LUC) will be filed to restrict land use at Parcel A to commercial/industrial.

As part of groundwater investigations at and around the former MGP, 28 groundwater monitoring wells were installed at Parcels A and the adjacent parcels to the west (Parcels B and C). Eight groundwater monitoring wells were also installed in the southern portion of the Site during an UST-related groundwater investigation.

Based on the information collected during the groundwater investigations, groundwater beneath the Site occurs in a layer consisting of fine- to coarse-grained sand, gravel, cobbles, and boulders. Groundwater is unconfined and has a flow direction generally to the east and southeast. The depth to groundwater has reportedly ranged from approximately 34 to 46 feet bgs.

Chemicals detected during the groundwater monitoring program at the former Ventura MGP included:

- Benzene, toluene, ethylbenzene, and xylenes (BTEX);
- Naphthalene, benzo(a)pyrene [B(a)P], and other PAHs;
- Total Petroleum Hydrocarbon (TPH), diesel rage (TPH-d) and gasoline range (TPH-g);
- Methyl-tert-butyl ether (MTBE);
- Common motor fuel indicator chemicals; and
- Trichloroethene (TCE) and several degradation products (e.g., cis-1,2-dichloroethene [DCE], trans-1,2-DCE, and vinyl chloride [VC]).

Tetra Tech (2015) stated that some of the above contaminants (i.e., MTBE, TCE, DCE, VC) are not related to MGP operations, and some (i.e., BTEX, TPH, and naphthalene) may be related to multiple sources, including MGP operations.

Tetra Tech (2015) reported that water quality improved in all wells located at the former Ventura MGP and downgradient of Parcels A and the adjacent parcels B and C, where extensive soil remediation occurred. Naphthalene, B(a)P, and benzene plumes decreased markedly in concentration and size over the period of 2004 through 2015, resulting in greater than 90 to 95 percent mass removal and 80 to 90 percent reduction in plume size. TPH-d concentrations (and to a lesser extent TPH-g concentrations) decreased but remained in the groundwater under Parcel C because there is residual TPH-impacted soil existing in deep soil beneath the remedial excavation floor at Parcel C, which is not attributable to MGP operations. The deeper TPH-impacted soil in Parcel C was believed to have resulted from historical releases from the former bulk storage tank farm.

Accordingly, Tetra Tech (2015) proposed closure of the groundwater case, based on the following information:

- Soil remediation in Parcels A, B, and C had been completed and sources removed to the extent possible.[4]
- The results of groundwater sampling and analysis showed significant reduction of MGP residuals in groundwater
- There are non-MGP related analytes (e.g., MTBE, TCE, DCE, VC) from upgradient offsite sources

In a letter dated March 18, 2016, DTSC concurred with groundwater closure request. In the letter, DTSC stated that "All of the accessible manufactured gas plant (MGP) related contaminants have been removed from the Site and the remaining groundwater contaminants are from petroleum fuel releases unrelated to former MGP operations."

Following submittal of a closure request, the wells at the former MGP parcels were destroyed in 2017 following issuance of written closure by the DTSC (DTSC Letters, dated March 18, 2016 and May 17, 2017).

Summaries of the previous site investigations, the nature and extent of soil impact delineated during investigations, and remedial action at Parcel A of the former MGP were presented in the Removal Action Completion Report (RACR) (Tetra Tech, 2011). A review of the RACR showed that impacted soil likely extended past the southern boundary of Parcel A and onto the southern portion of the Site. The RACR also showed the locations of a former seepage pit that reportedly

[4] The sources of the remaining groundwater contaminants in the adjacent parcels to the west of Parcel A are deep-seated petroleum fuel releases from former bulk storage tank farm operations not associated with former MGP operations.

existed just south of the southwestern corner of Parcel A and an area of former USTs just south of the southeastern portion of Parcel A.

4.1.2 Previous Investigations and Removal Actions in Southern Portion of the Site (South of Parcel A)

Parts of the southern portion of the Site were investigated and remediated in 2004 through 2007. The southern portion was further investigated in 2020. Summaries of the investigations are presented in the following sections.

Past Investigations (2004 through 2013)

Review of a report by Eco & Associates, Inc. (Eco) revealed that two USTs and associated piping/dispenser existed in the southern portion of the Site (Eco, 2007). These included a 6,000-gallon gasoline UST and a 500-gallon diesel UST. The two USTs and associated piping/dispenser were removed from the southern portion of the Site in December 2004 (Eco, 2007). The soil beneath the dispenser was found to have been impacted with gasoline. Accordingly, approximately 55 tons of gasoline-impacted soil were excavated from beneath the dispenser and transported offsite for disposal. The USTs, however, were found to be in good condition with no evidence of release (Eco, 2013).

Due to the presence of impacted soil encountered under the dispenser, a groundwater investigation was performed, which resulted in the installation of eight monitoring wells. Groundwater was found to contain mainly TPH-g, TPH-d, MTBE, and tertiary butyl alcohol (TBA). Subsequently, a groundwater remediation program was undertaken, using in situ chemical oxidation (ISCOX), under the oversight of the County of Ventura, Resource Management Agency, Environmental Health Division (EHD) (Eco, 2013a).

The UST cleanup project at the southern portion of the Site was granted closure by the County of Ventura in August 2013 (County of Ventura, Environmental Health Division, 2013).

Supplemental Remedial Investigation (SRI) (2020)

A geotechnical investigation was conducted at the Site in 2019 in which 7 borings were drilled by Wood Environmental & Infrastructure, Inc. (Wood, 2019). The boring logs noted petroleum odors in four of the borings.

Following the geotechnical investigations, NOREAS conducted a SRI at the southern portion of the Site in February and March 2020 (NOREAS, 2020a), under the oversight by DTSC. The results of the investigation were presented in the SRI Report (NOREAS, 2020a) and submitted to the DTSC. In addition, the results of the SRI were used to conduct a human health risk assessment (HHRA) (NOREAS, 2020c) and submitted to the DTSC.

During the SRI, 18 soil borings were installed at the southern portion of the Site. Soil samples were collected at 2 feet bgs, 5 feet bgs, and at 5-foot intervals thereafter to depths ranging from 15 to 35 feet bgs. Upon completion of drilling and soil sampling, vapor monitoring probes (VMPs) were installed at depths of 5 feet, 15 feet, and 25 feet in several borings. Soil samples were analyzed for VOCs, TPH-g, TPH-d, and TPH heavy hydrocarbons (TPH-hh), PAHs, and metals.

Some of the soil samples contained mainly petroleum and MGP-related constituents. Significant TPH-d concentrations were noted in the shallow soil at the southwestern corner of Parcel A, representing the MGP residuals. In addition, significant TPH-d concentrations were mainly detected in 30-foot and 35-foot samples in the western portion of the Site, just south of Parcel A. The presence of TPH at depths of 30 and 35 feet (near the water table) in a few soil borings correlates with impacted groundwater from upgradient sources in Parcel C, located west of Parcel A.

VOC concentrations in soil samples were generally less than laboratory reporting limits. When detected above reporting limits, VOC concentrations were commonly low (J-flagged) and all were well below their respective commercial/industrial screening levels.

The only significant constituents detected in shallow soil (0 to 5 feet bgs) were TPH, PAHs, arsenic, and total lead in the western portion of the Site, just south of Parcel A. This area is targeted for soil removal (see Figure 2, Appendix A).

During SRI, the following compounds were detected in Soil Vapor samples: benzene, chloroform, 1,4-dichlorobenzene, cis-1,2-dichloroethene, ethylbenzene, methyl-tert-butyl ether, naphthalene, tetrachloroethene, trichloroethene, vinyl chloride, xylenes, and TPH-g.

Most of the constituents detected in soil vapor were not detected in soil samples. Therefore, it was reasonable to conclude that the soil vapor results most likely reflect the existing residual groundwater impacts from upgradient sources. Tetra Tech (2015) determined that several of the groundwater contaminants (i.e., MTBE, TCE, DCE, VC) are not related to MGP operations, and some (i.e., BTEX, TPH, and naphthalene) may be related to multiple sources, including but not limited to MGP operations. It should be noted that TPH-g, TPH-d, MTBE were also apparently associated with the former USTs at the southern portion of the Site. As mentioned above, the residual groundwater impact is believed to be mainly originating from upgradient sources in Parcel C (located west of Parcel A), where deep impacted soil is present, resulting from former oil refinery and petroleum bulk storage tank farm operations.

Planned Remediation in Southern Portion of the Site (2023)

Based on the results of the SRI, NOREAS prepared a Removal Action Workplan

(RAW) for remediation of the shallow impacted soil in the western portion of the Site, just south of Parcel A. The area targeted for soil removal is shown on Figure 2, Appendix A. The RAW (NOREAS, 2021) was submitted to DTSC for review and approved by DTSC on March 2, 2021.

As part of the planned soil remediation, approximately 1,700 cubic yards (approximately 2,500 tons) of shallow impacted soil will be removed from the area shown on Figure 2 in Appendix A and transported to approved offsite facilities for treatment and disposal. The average depth of excavation is expected to be approximately 3.5 feet bgs, with some areas up to 7 feet bgs. However, the ultimate extent and depth of excavations will be determined based on field observations and the results of the confirmation sampling.

4.2 Observations Made During Site Reconnaissance

The Site is located at 1555 N. Olive Street and covers an area of approximately 8.5 acres (Figure 1). The northern portion of the Site is referred to as Parcel A and is approximately 4.2 acres. The southern portion of the Site is approximately 4.3 acres. Other pertinent Site information is listed below.

- Envirostor ID number: 56490101
- USEPA Facility Registry Number: 110033615791
- Assessor Parcel Number: 068-0-142-030 (Parcel map is included as Attachment B)
- Ownership: SoCalGas

The northern portion of the Site (referred to as Parcel A) was a part of the former Ventura MGP. Parcel A is currently occupied by a natural gas compressor building, gas metering equipment, aboveground gas piping and associated features. The southern portion of the Site is currently in use as a storage and maintenance yard and is occupied by two small buildings used as an office and a warehouse (Figure 2). The existing office building, and warehouse at the southern portion of the Site are scheduled for demolition in the near future.

To the north, south, and west of the Site are primarily industrial and commercial facilities. The Ventura River and hillsides lie further west of the Site. Residential/commercial properties and the E.P. Foster Elementary School are located to the east of the Site.

Several existing vapor monitoring probes as well as former soil boring locations were located on the southern parcel (see photographs in Appendix B).

At the time of our site visit, there were three partially full 55-gallon drums of waste gear oil, waste oil and waste hydraulic oil inside the Compressor Building. According

to discussion with Ms. Heather Imgrund, hazardous material that is generated on Site is transported off-Site by a licensed contractor for proper treatment and disposal on an as need basis. According to the latest manifest dated December 20, 2022, approximately 40 gallons of hazardous waste was transported by O.C. Vacuum, Inc. to the Chemical Waste Managements of Kettleman City, California for proper treatment and disposal. A copy of this manifest is provided as part of the Appendix C.

Ms. Heather Imgrund also stated that absorbent materials are readily available in case of any unwanted releases in this area. In general, good housekeeping practices were noted during our Site visit.

During our site visit, with the exception of the three 55-gallon drums of waste oil, waste gear oil and waste hydraulic oil, there were no other evidence of operations, and/or processing that would lead to generation; storage; treatment; and transfer of potentially hazardous material at Site.

4.3 Observation Made During Site Vicinity Reconnaissance

On January 6, 2023, facilities and properties adjacent to the Site were visually observed. Limited visual observation of adjacent properties did not reveal presence of potentially hazardous material that could impact the Site and/or the soil beneath the Site.

4.4 Findings of Local Regulatory Agency Review and File Search

4.4.1 Enforcing UST/AST Agencies

NOREAS conducted a search through the Regional Water Quality Control Board (RWQCB) GeoTracker™ website. According to RWQCB's GeoTracker™ website, the site was listed in the Leaky UST (LUST) databases.

The following information is a brief summary of GeoTracker™ records pertaining to the Site.

Case 1

- Name .....Southern California Gas Company
- Pollutant .....Gasoline
- Media Impacted .....Other Groundwater
- Case Began.....12/15/1986
- Status.....Completed-Case Closed
- Closure Date.....01/27/1997

Case 2

- Name .....Southern California Gas Company
- Pollutant .....Not Reported

- Media Impacted .....Not Reported
- Case Began.....04/30/1998
- Status.....Completed-Case Closed
- Closure Date.....05/01/1998

Case 3

- Name .....Sempra Energy
- Pollutant .....Gasoline
- Media Impacted .....Other Groundwater
- Case Began.....12/18/2000
- Status.....Completed-Case Closed
- Closure Date.....08/20/2013

4.4.2 Ventura County, Environmental Health Division

NOREAS contacted the Ventura County, Environmental Health Division (EHD). A summary of the reports maintained by EHD had been already addressed in Section 4.1 of this assessment report.

4.4.3 City of Ventura, Fire Department

NOREAS contacted the City of Ventura Fire Department (FD). According to the City of Ventura Fie Department, there are no records of pending environmental violations associated with the Site.

4.4.4 Ventura County Air Pollution Control District

NOREAS contacted the Ventura County Air Pollution Control District (VCAPCD). According to VCAPCD, there are no records of environmental violations associated with the Site.

4.4.5 Department of Toxic Substances Control

NOREAS contacted the DTSC. According to DTSC, the Site is listed in the VCA database. The following is a summary of our findings. The VCA was signed between DTSC, Edison and SoCalGas in 2003. Under the VCA, the former MGP was investigated and remediated. These investigations and remedial action are summarized in Section 4.1.

4.4.6 State of California, Department of Conservation, Division of Oil, Gas, and Geothermal Resources

NOREAS contacted the State of California, Department of Conservation, Division

of Oil, Gas, and Geothermal Resources (DOGGR). According to DOGGR, there are no listed oil/gas wells on Site.

4.4.7 City of Ventura Department of Building and Safety

On September 20, 2018, NOREAS visited the City of Ventura Department of Building & Safety for review of the existing files. According to the City of Ventura Department of Building and Safety the original building on site was constructed in 1905; however, the City of Ventura Department of Building and Safety does not have documents related to the original building for the site. Other records including, building permits; mechanical permits; electrical permits; HVAC permits; sanitary permits; and tenant improvement permits were also reviewed. Copies of these permits and records are presented in Appendix C.

4.4.8 City of Ventura Department of Planning

On September 20, 2018, NOREAS visited the City of Ventura Department of Planning for review of the existing files. According to the City of Ventura Department of Planning the designated zoning for the Site is General Industrial (M-2).

4.5 Findings of State/Federal Database Regulatory Agency Review

To conduct some parts of the regulatory review for this environmental assessment, the services of Environmental Data Resources (EDR) were used and their report was provided to NOREAS. Appendix D contains a copy of the report that was provided by EDR and is the basis for most of the following agency information.

In the following sections, only facilities that are located in the immediate Site vicinity or those that are located upgradient (but are not necessarily located near the Site) are discussed. These facilities were selected based on the assumption that hazardous material released to the subsurface generally does not migrate laterally within the soil for a substantial distance, but that hazardous material can migrate in groundwater in a generally downgradient direction. However, there are limitations to this interpretation. It should be noted that not all of the facilities plotted by EDR may not be precise. NOREAS estimated revised distances and locations of off-site facilities that were deemed to be mis-plotted during the Site vicinity reconnaissance and from a review of the online map sources.

Based on information provided by EDR, the site is listed in the following government databases[5] reviewed: RGA LUST; CIWQS; UST; CERS HAZ WASTE; CERS TANKS; VENTURA CO. BWT; CERS; FINDS; RGA LUST; ICIS; ECHO; MGP; HAZNET; ENVIROSTOR; VCP; EMI; CHMIRS; and AST.

- Name .....Southern California Gas Company (Parcel A)
- Region 4
- Program.....Construction
- Regulatory Measure....Stormwater
- Order Number.....2009-0009-DWQ
- WDID.....4 56C356354
- NPDES Number.....CAS000002
- Initial Date.....09/17/2009
- Termination Date 08/25/2011
- 5 Year Enforcement....0
- Facility I.D. 10003283
- Permitting Agency .....Ventura County
- Site I.D. 155463
- Description .....Hazardous Waste Generator
- CERC Description .....Aboveground Petroleum Storage
- Evaluation Date.....02/17/2021
- Violations .....Not Reported
- Registry I.D. 110065517140
- Enforcement I.D. CAVCAA200140853
- Enforcement Type.....Informal-Administrative
- FRS I.D.....110001188036
- Action Name .....Asbestos Inspection (Self-Reported)
- ECHO I.D.....1016066276
- Registry I.D. 110001188036
- Case Type (1).....UST Clean-Up
- Number of USTs.....4
- Fuel Type .....Product
- Year Installed 1982
- Capacity.....500 Gallon to 8,000 Gallons
- Status Date 05/01/1998
- Status .....Completed-Case Closed
- Case Type (2).....UST Clean-Up
- Status Date 01/27/1997
- Status .....Completed-Case Closed
- Case Type (3).....UST Clean-Up
- Status Date 08/20/2013
- Status .....Completed-Case Closed
- Facility I.D. FA0005952

[5] Definition of databases are presented in EDR Report (Appendix D)

- Year 2021
- Gepaid CAD981422504
- TSA I.D. CAT000625137
- Waste Category .....Other inorganic solid waste
- Disposal Method .....Bulk Storage and Recycling
- Tons.....0.0075
- Program .....DTSC-EnviroStor
- Facility I.D. 56490101
- Status .....Active
- Status Date 03/28/2003
- Site Type .....Voluntary Clean-Up
- Site Code 300184
- COC.....Poly-nuclear aromatic hydrocarbons (PAHs TPH-diesel TPH-gas TPH-MOTOR OIL
- Date of Incident.....11/27/2007
- Contained .....Yes
- Substance.....Natural Gas
- Description .....Construction debris hit a tubing that is connected to a 6 inch pipe-this release is from the tubing which has been repaired.

Prior to MGP operations in 1905, an ice factory and an electrical light works had been operating on the site. In 1905, the ice factory and electrical light works were removed and Manufactured Gas Plant (MGP) was constructed. The plant was then sold to Ventura County Power Company in 1907 who continued to operate the facility until 1917. The property was then sold to Southern California Edison (Edison) which owned and operated the gas plant until its sale to the Southern Counties Gas Company in1919. When Southern Counties obtained the site in 1919 from Edison, no further additions or construction for MGP operations were completed. The MGP was subsequently removed from service in 1920.

4.5.1 NPL Superfund Sites: Distance Searched - 1.0 mile

United States Environmental Protection Agency (USEPA) National Priorities List (NPL) Superfund sites are facilities that have been assigned the highest priority for cleanup by EPA pursuant to the EPA Hazard Ranking System.
According to these records, no NPL facilities were listed within the searched area.

4.5.2 Proposed NPL Superfund Sites: Distance Searched - 1.0 mile

The NPL Proposed facilities are facilities on the NPL list, which will be proposed for remediation.

According to these records, no NPL Proposed facilities were listed within the searched area.

4.5.3 Delisted NPL: Distance Searched - 1.0 mile

The NPL Delisted facilities are facilities on the NPL list, which have been remediated and have been removed from the EPA's priority list.

According to these records, no NPL Delisted facilities were listed within the searched area.

4.5.4 CERCLIS: Distance Searched - 0.5 miles

Comprehensive Environmental Response, Compensation, and Liability Information System (CERCLIS) contains data on potentially hazardous waste sites that have been reported to the USEPS by states, municipalities, private companies and private persons, pursuant to Section 103 of the Comprehensive Environmental Response, Compensation, and Liability ACT (CERCLA). CERCLIS contains sites, which are either proposed to or on the NPL list, and sites, which are in the screening and assessment phase for possible inclusion on the NPL.

According to these records, no CERCLIS facilities were listed within the searched area.

4.5.5 CERC-NFRAP: Distance Searched - 0.5 miles

The sites on CERCLIS with No Further Remedial Action Planned Archived are sites that have been removed and archived from the inventory of CERCLIS sites. Archived status indicates that, to the best of EPA's knowledge, assessment at a site has been completed and that EPA has determined no further steps will be taken to list this site on the National Priorities List (NPL), unless information indicates this decision was not appropriate or other considerations require a recommendation for listing at a later time. This decision does not necessarily mean that there is no hazard associated with a given site; it only means that, based upon available information, the location is not judged to be a potential NPL site.

According to these records, nine CERCLIS-NFRAP facilities were listed within the searched area. Only one of these facilities is located approximately with 1/8 of a mile from the site.

This facility is the:

1. Cavins Oil, located at North 1641 Ventura Avenue, approximately 900 feet to the east of and potentially downgradient from the site. According to the EDR database, the facility does not qualify for NPL Status.

Based on distance, gradient and status, the facility is not considered an

environmental concern to the site.

4.5.6 CORRACTS: Distance Searched – 1.0 mile

Corrective Action Report CORRACTS identifies hazardous waste handlers with RCRA corrective action activity.

According to these records, no CORRACTS facilities were listed within the searched area.

4.5.7 RCRA TSD: Distance Searched – 0.5 miles

The USEPA RCRA Transportation, Storage and Disposal (TSD) facilities list is a database maintained by EPA for facilities at which treatment, storage and/or disposal of hazardous waste takes place, as defined and regulated by RCRA.

According to these records, no RCRA-TSD facilities were listed within the searched area.

4.5.8 RCRA Large Quantity Generators (LQG): Distance Searched – 0.25 miles

Resource Conservation and Recovery Act Information RCRAInfo is EPA's comprehensive information system, providing access to data supporting the Resource Conservation and Recovery Act (RCRA) of 1976 and the Hazardous and Solid Waste Amendments (HSWA) of 1984. RCRAInfo replaces the data recording and reporting abilities of the Resource Conservation and Recovery Information System (RCRIS). The database includes selective information on sites, which generate, transport, store, treat and/or dispose of hazardous waste as defined by the Resource Conservation and Recovery Act (RCRA). Large quantity generators (LQGs) generate over 1,000 kilograms (kg) of hazardous waste, or over 1 kg of acutely hazardous waste per month. Transporters are individuals or entities that move hazardous waste from the generator off-site to a facility that can recycle, treat, store, or dispose of the waste. TSDFs treat, store, or dispose of the waste.

According to these records, one LQG facility was listed within the searched area, potentially upgradient and within 1/8 of a mile from the site.

This facility is:

1. RHODIA Company, located at 320 Stanley Avenue, approximately 500 feet to the north-northwest of site. This facility reported some administrative violations that were corrected during the subsequent re-inspections.

Based on distance, gradient and status, the facility is considered a potential environmental concern to the site.

4.5.9 RCRA Small Quantity Generators (SQG): Distance Searched – 0.25 miles

Resource Conservation and Recovery Act Information RCRAInfo is EPA's comprehensive information system, providing access to data supporting the Resource Conservation and Recovery Act (RCRA) of 1976 and the Hazardous and Solid Waste Amendments (HSWA) of 1984. RCRAInfo replaces the data recording and reporting abilities of the Resource Conservation and Recovery Information System (RCRIS). The database includes selective information on sites, which generate, transport, store, treat and/or dispose of hazardous waste as defined by the Resource Conservation and Recovery Act (RCRA). Conditionally exempt small quantity generators (CESQGs) generate less than 100 kg of hazardous waste, or less than 1 kg of acutely hazardous waste per month. Small quantity generators (SQGs) generate between 100 kg and 1,000 kg of hazardous waste per month. Transporters are individuals or entities that move hazardous waste from the generator off-site to a facility that can recycle, treat, store, or dispose of the waste. TSDFs treat, store, or dispose of the waste.

According to these records, eleven SQG facilities were listed within the searched area. Nine of these facilities are located potentially upgradient from the site and two of these facilities are located approximately with 800 feet of the site. These facilities are:

1. Helmerich and Payne Drilling Company, located at 1689 N. Olive Street[6], approximately 100 feet to the north of the site, with no violations reported; and
2. CE Vetco Company, located at 250 W. Stanley Avenue, approximately 500 feet to the north of the site, with no violations reported.

Based on the nature of activities, distance, gradient and status, theses facilities are not considered of significant environmental concerns to the site.

4.5.10 RCRA Conditionally Exempt Small Quantity Generators (CESQG): Distance Searched – 0.25 miles

RCRAinfo is EPA's comprehensive information system, providing access to data supporting the Resources Conservation and Recovery Act (RCRA) of 1976 and the Hazardous and Solid Waste Amendment (HSWA) of 1984. The database includes selective information on sites which generate, transport, store, treat and/or dispose of hazardous waste as defined by Resource Conservation and Recovery Act (RCRA). Conditionally exempt small quantity generators (CESQGs) generate less

[6] This property is Parcel B, located adjacent and west of Parcel A. Refer to Section 4.1.1 for additional information regarding Parcel B.

than 100 kg of hazardous waste, or less than 1 kg of acutely hazardous waste per month.

According to these records, no CESQG facilities were listed within the searched area.

4.5.11 US Engineering Controls: Distance Searched – 0.5 miles

Engineering Controls Sites List includes a listing of sites with engineering controls in place. Engineering controls include various forms of caps, building foundations, liners, and treatment methods to create pathway elimination for regulated substances to enter environmental media or effect human health.

According to these records, no US Engineering Controls facilities were listed within the searched area.

4.5.12 US Institutional Controls: Distance Searched – 0.5 miles

Sites with Institutional Controls includes a listing of sites with institutional controls in place. Institutional controls include administrative measures, such as groundwater use restrictions, construction restrictions, property use restrictions, and post remediation care requirements intended to prevent exposure to contaminants remaining on site. Deed restrictions are generally required as part of the institutional controls.

According to these records, no US Institutional Controls facilities were listed within the searched area.

4.5.13 ERNS (Emergency Response Notification System): Distance Searched – Target Property

Emergency Response Notification System. ERNS records and stores information on reported releases of oil and hazardous substances.

According to these records, the site is not listed.

4.5.14 Response: Distance Searched – 1.0 mile

State Response Sites Identifies confirmed release sites where DTSC is involved in remediation, either in a lead or oversight capacity. These confirmed release sites are generally high-priority and high potential risk.

According to these records, no Response facility was listed within the searched area.

4.5.15 AOCONCERN: Distance Searched – 1.0 mile

AOCONCERN refers to key areas of concern in Los Angeles County where VOC contamination exists in groundwater at or above MCL. According to the records, there are no areas of concern in the site area.

4.5.16 Envirostor: Distance Searched – 1.0 mile

Envirostor Database, is the Department of Toxic Substances Control's (DTSC's) Site Mitigation and Brownfields Reuse Program's (SMBRP's) database that identifies sites that have known contamination or sites for which there may be reasons to investigate further. The database includes the following site types: Federal Superfund sites (National Priorities List (NPL)); State Response, including Military Facilities and State Superfund; Voluntary Cleanup; and School sites. Envirostor provides similar information to the information that was available in Calsites, and provides additional site information, including, but not limited to, identification of formerly-contaminated properties that have been released for reuse, properties where environmental deed restrictions have been recorded to prevent inappropriate land uses, and risk characterization information that is used to assess potential impacts to public health and the environment at contaminated sites.

According to these records, fifteen ENVIROSTOR facilities were listed within the searched area.

Twelve of these facilities are located potentially at equal or higher elevation with respect the site. Except for one, these facilities are not considered an environmental concern to the site due to location, distance, gradient and status. However, one of these facilities is located within 800 feet and potentially upgradient of the site. This facility is:

1. ABB Vetco, located at 320 W. Stanley Avenue, approximately 600 feet to the north-northwest of site, with the status of "Refer-Other Agency" as of 12/15/1999. This facility has finished a Preliminary Endangerment Assessment Report on 08/21/1992.

ABB Vetco is considered a potential environmental concern to the site.

4.5.17 SWF/LF: Distance Searched – 0.5 miles

Active, Closed and Inactive Landfills (SWF/LF) records typically contain an inventory of solid waste disposal facilities or landfills. These may be active or inactive facilities or open dumps that failed to meet RCRA Section 4004 criteria for solid waste landfills or disposal sites.

According to these records, no State Landfill facility was listed within the searched area.

4.5.18 LUST (Leaking Underground Storage Tank): Distance Searched – 0.5 miles

Leaking Underground Storage Tank (LUST) Incident Report records contain an inventory of reported leaking underground storage tank incidents. According to the records, twenty-eight LUST facilities were listed within the searched area. Twenty of these facilities are located potentially at equal or higher elevation with respect the site and one of these facilities is located within 800 feet of the site. This facility is:

1. Big T's, located at 1724 Olive Street, approximately 300 feet to the northeast of the site. This facility received a "Completed-Case Closed" status on 08/31/1999.

Based on location, distance, gradient and status, the facilities are not considered significant environmental concerns to the site.

4.5.19 SLIC (Spill, Leaks, Investigations, and Cleanups): Distance Searched – 0.5 miles

The Spills, Leaks, Investigations, and Cleanups (SLIC) listings include unauthorized discharges from spills and leaks, other than from underground storage tanks or other regulated sites.

According to these records, seven SLIC facilities were listed within the searched area. Six of these facilities are located potentially upgradient from the site and one of these facilities is located within 800 feet from the site.

This facility is:

1. USA Petroleum, located at 1689 N. Olive Street[7], approximately 100 feet to the northwest of site. This property is also referred to as Parcels B in Section 4.1.1 and has received a "Completed-Case Closed" status on 01/23/1997. However, as noted in Section 4.1.1, residual soil contamination has been left in place in inaccessible areas of the property.

The above facility is considered as an environmental concern to the site. However, based on the location, distance, gradient and status, the other facilities are not considered an environmental concern to the site.

[7] This property is Parcel B, located adjacent and west of Parcel A. Refer to Section 4.1.1 for additional information regarding Parcel B.

4.5.20 Indian LUST: Distance Searched – 0.5 miles

Leaking Underground Storage Tanks on Indian Land is a listing of leaking underground storage tank locations on Indian Land.

According to these records, no Indian LUST facilities were listed within the searched area.

4.5.21 UST (Underground Storage Tank): Distance Searched – 0.25 miles

Active UST Facilities is a list of active UST facilities, gathered from the local regulatory agencies.

According to these records, two UST facilities were listed within the searched area.

One of these facilities is located potentially upgradient from the site and approximately greater than 800 feet from the site.

Based on distance and gradient, these facilities are not considered an environmental concern to the site.

4.5.22 AST (Aboveground Storage Tank): Distance Searched – 0.25 miles

Aboveground Petroleum Storage Tank Facilities list includes registered aboveground storage tanks.

According to these records, no AST facilities were listed within the searched area.

4.5.23 Indian UST: Distance Searched – 0.5 miles

Indian UST lists the underground storage tanks on Indian Land.

According to these records, no Indian UST facilities were listed within the searched area.

4.5.24 Indian Voluntary Cleanup Program: Distance Searched – 0.5 miles

This is a listing of voluntary cleanup priority facilities located on Indian land.

According to these records, no Indian VCP facilities were listed within the searched area.

4.5.25 Voluntary Cleanup Program: Distance Searched – 0.5 miles

Voluntary Cleanup Program Properties list contains properties with either

confirmed or unconfirmed releases and the project proponents have request that DTSC oversee investigation and/or cleanup activities and have agreed to provide coverage for DTSC's costs.

According to these records, the site is noted as a VCP facility within the searched area.

4.5.26 US Brownfields: Distance Searched – 0.5 miles

A Listing of Brownfields Facilities includes brownfields properties addresses by Cooperative Agreement Recipients and Brownfields properties addressed by Targeted Brownfields Assessments. Targeted Brownfields Assessments-EPA's Targeted Brownfields Assessments (TBA) program is designed to help states, tribes, and municipalities--especially those without EPA Brownfields Assessment Demonstration Pilots--minimize the uncertainties of contamination often associated with Brownfields. Under the TBA program, EPA provides funding and/or technical assistance for environmental assessments at Brownfields facilities throughout the country. Targeted Brownfields Assessments supplement and work with other efforts under EPA's Brownfields Initiative to promote cleanup and redevelopment of Brownfields. Cooperative Agreement Recipients-States, political subdivisions, territories, and Indian tribes become Brownfields Cleanup Revolving Loan Fund (BCRLF) cooperative agreement recipients when they enter into BCRLF cooperative agreements with the U.S. EPA. EPA selects BCRLF cooperative agreement recipients based on a proposal and application process. BCRLF cooperative agreement recipients must use EPA funds provided through BCRLF cooperative agreement for specified Brownfields-related cleanup activities.

According to these records, no Brownfields facilities were listed within the searched area.

4.5.27 ODI (Open Dump Inventory): Distance Searched – 0.5 miles

An open dump is defined as a disposal facility that does not comply with one or more of the Part 257 or Part 258 Subtitle D Criteria.

According to these records, no ODI facilities were listed within the searched area.

4.5.28 Debris Region 9: Distance Searched – 0.5 miles

According to these records, no debris Region 9 facilities were listed within the searched area.

4.5.29 WMUDS/SWAT (Waste Management Unit Database): Distance Searched – 0.5

miles

Waste Management Unit Database System (WMUDS) is used by the State Water Resources Control Board staff and the Regional Water Quality Control Boards for program tracking and inventory of waste management units. WMUDS is composed of the following databases: Facility Information, Scheduled Inspections Information, Waste Management Unit Information, SWAT Program Information, SWAT Report Summary Information, SWAT Report Summary Data, Chapter 15 (formerly Subchapter 15) Information, Chapter 15 Monitoring Parameters, TPCA Program Information, RCRA Program Information, Closure Information, and Interested Parties Information.

According to these records, no WMUDS/SWAT facility was listed within the searched area.

4.5.30 SWRCY (Recycler Database): Distance Searched – 0.5 miles

Recycler Database is a listing of recycling facilities in California.

According to these records one SWRCY facility was listed within the searched area. This facility is located potentially downgradient from the site.

Based on gradient, the facility is not considered an environmental concern to the site.

4.5.31 Haulers: Distance Searched – Target Property

This is a listing of registered waste tire haulers.

According to records, the site is not listed.

4.5.32 Indian ODI (Open Dump Inventory): Distance Searched – 0.5 miles

This list reports on the Status of Open Dump on Indian Lands.

According to records, no Indian ODI facilities were listed within the searched area.

4.5.33 US CDL (Clandestine Drug Lab): Distance Searched – Target Property

The US Department of Justice provides a website as a public service that includes a listing of Clandestine Drug Laboratory location. It contains addresses of some locations where law enforcement agencies reported they found chemicals or other items that indicated the presence of either clandestine drug laboratories or dumpsites.

According to these records, the site is not listed.

4.5.34 Hists Cal-Sites: Distance Searched – 1.0 mile

The Hist Cal-Sites database contains potential or confirmed hazardous substance release properties. In 1996, California EPA reevaluated and significantly reduced the number of sites in the Hist Cal-Sites database. No longer updated by the state agency. It has been replaced by ENVIROSTOR.

According to these records, no Hist Cal-Site facilities were listed within the searched area.

4.5.35 SCH (School property Evaluation Program): Distance Searched – 0.25 miles

School Property Evaluation Program category contains proposed and existing school sites that are being evaluated by DTSC for possible hazardous materials contamination. In some cases, these properties may be listed in the Hist Cal-Sites category depending on the level of threat to public health and safety or the environment they pose.

According to these records, no SCH facilities were listed within the searched area.

4.5.36 Toxic Pits: Distance Searched – 1.0 mile

Toxic Pits Cleanup Act Sites (TOXIC PITS) list identifies sites suspected of containing hazardous substances where cleanup has not been completed yet.

According to these records, no Toxic Pit facilities were listed within the searched area.

4.5.37 CDL (Clandestine Drug Labs): Distance Searched – Target Property

Clandestine Drug Labs is a listing of drug lab locations. Listing of a location in this database does not indicate that any illegal drug lab materials were or were not present there, and does not constitute a determination that the location either requires or does not require additional cleanup work.

According to these records, the site is not listed.

4.5.38 CA FID UST (Facility Inventory Database USTs): Distance Searched – 0.25 miles

The Facility Inventory Database (FID) contains a historical listing of active and inactive underground storage tank locations from the State Water Resource Control Board. Refer to local/county source for current data.

According to these records, four CA FID facilities were listed within the searched area. These facilities are located potentially upgradient from the site. One of these facilities is located approximately within 800 feet of the site. This facility is:

1. Vetco Off-Shore Company, located at 250 Stanley Avenue, approximately 600 feet to the north of site with an "Active" status

Vetco is considered a potential environmental concern to the site. Based on distance, the other facilities are not considered an environmental concern to the site.

4.5.39 PFAS-ECHO: Distance Searched – 0.25 miles

Regulators and the public have expressed interest in knowing which regulated entities may be using Per- and polyfluoroalkyl substances (PFAS). EPA has developed a dataset from various sources that show which industries may be handling PFAS. Approximately 120,000 facilities subject to federal environmental programs have operated or currently operate in industry sectors with processes that may involve handling and/or release of PFAS.

According to these records, two PFAS-ECHO facilities were listed within the searched area. These facilities are located potentially upgradient from the site. One of these facilities is located approximately within 800 feet of the site. This facility is:

1. RHODIA Ventura, approximately 500 feet to the northwest of site with an "Active" status

Based on distance, gradient and status, the facility is considered a potential environmental concern to the site. Based on distance and status the other facility is not considered an environmental concern to the site.

4.5.40 Hist UST (Hazardous Substance Storage Container Database): Distance Searched – 0.25 miles

The Hazardous Substance Storage Container Database is a historical listing of UST sites. According to the records, twenty-nine Hist-UST facilities were listed within the searched area. Twenty-two of these facilities are located potentially upgradient from the site. One of these facilities is located approximately within 800 feet from the site.

This facility is:

1. Vetco Off-Shore Company, located at 250 Stanley Avenue, approximately 600 feet to the north of site with twenty USTs ranging from 500 gallons to 8,000 gallons in capacity.

Verco is considered as a potential concern to the site. Based on distance and status, the other facilities are not considered an environmental concern to the site.

4.5.41 SWEEPS UST (Statewide Environmental Evaluation and Planning System): Distance Searched – 0.25 miles

SWEEPS UST listing was updated and maintained by a company contacted by the SWRCB in the early 1980's. The listing is no longer updated or maintained. The local agency is the contact for more information on a site on the SWEEPS list.

According to these records, four SWEEPS UST facilities were listed within the searched area.

These facilities are located potentially upgradient from the site. One of these facilities is located approximately less than 800 feet to the site.

This facility is:

1. Vetco Off-Shore Company, located at 250 Stanley Avenue, approximately 600 feet to the north of site with an "Active" status

Vetco is considered as a potential concern to the site. Based on distance and gradient, the other facilities are not considered an environmental concern to the site.

4.5.42 LUCIS (Lund Use Control Information System): Distance Searched – 0.5 miles

LUCIS contains records of land use control information pertaining to the former Navy Base Realignment and Closure properties.

According to these records, no LUCIS facilities were listed within the searched area.

4.5.43 DEED (Deed Restriction Listing): Distance Searched – 0.5 miles

Deed Restriction Listing of the Site Mitigation and Brownfields Reuse Program (SMBRP) includes sites that are cleaned up under the program's oversight and generally does not include current or former hazardous waste facilities that required a hazardous waste facility permit. The list represents deed restrictions that are active. Some sites have multiple deed restrictions. The DTSC Hazardous Waste Management Program (HWMP) has developed a list of current or former hazardous waste facilities that have a recorded land use restriction at the local county recorder's office. The land use restrictions on this list were required by the DTSC HWMP as a result of the presence of hazardous substances that remain on site after the facility (or part of the facility) has been closed or cleaned up. The types of land

use restriction include deed notice, deed restriction, or a land use restriction that binds current and future owners.

According to these records, no DEED facilities were listed within the searched area.

4.5.44 HMIRS (Hazardous Material Information Reporting System): Distance Searched – Target Property

HMIRS contains hazardous material spill incidents reported to DOT.

According to these records, the site is not listed.

4.5.45 CHMIRS (California Hazardous Material Incident Report System): Distance Searched – Target Property

CHMIRS contains information on reported hazardous material incidents (accidental releases or spills).

According to these records, the site is not listed.

4.5.46 LDS (Land Disposal Site): Distance Searched – Target Property

The Land Disposal program regulates waste discharges to land for treatment, storage and disposal in waste management units

According to these records, the site is not listed.

4.5.47 MCS (Military Cleanup Sites): Distance Searched – Target Property

The State Water Resources Control Board and nine Regional Water Quality Control Boards partner with the Department of Defense (DoD) through the Defense and Sate Memorandum of Agreement (DSMOA) to oversee the investigation and remediation of water quality issues at Military facilities.

According to records, the site is not listed.

4.5.48 RCRA-NonGen (California Hazardous Material Incident Report System): Distance Searched – 0.25 miles

RCRAInfo is EPA's comprehensive information system providing access to data supporting the Resources Conservation and Recovery Act (RCRA) of 1976 and the Hazardous and Solid Waste Amendments (HSWA) of 1984. The database includes selective information on sites which generates, transports, store, treat and/or dispose of hazardous waste as defined by RCRA. Non-Generators do not presently

generate hazardous waste.

According to these records, no RCRA-NonGen facilities were listed within the searched area.

4.5.49 DOT OPS (Department of Transportation Office of Pipeline Safety Incident and Accident data): Distance Searched – Target Property

DOT OPS is the Department of Transportation, Office of Pipeline Safety Incident and Accident data.

According to these records, the site is not listed.

4.5.50 DOD (Department of Defense): Distance Searched – 1.0 mile

This dataset consists of federally owned or administered lands, administered by the Department of Defense, that have any area equal to or greater than 640 acres of the United States, Puerto Rico, and the U.S. Virgin Islands.

According to these records, no DOD facilities were listed within the searched area.

4.5.51 FUDS (Formerly Used Defense Sites): Distance Searched – 1.0 mile

The listing includes locations of Formerly Used Defense Sites properties where the US Army Corps of Engineers is actively working or will take necessary cleanup actions.

According to these records, no FUDS facilities were listed within the searched area.

4.5.52 CONSENTS (Superfund CERCLA Consent Decrees): Distance Searched – 1.0 mile

Superfund (CERCLA) Consent Decrees include major legal settlements that establish responsibility and standards for cleanup at NPL (Superfund) sites. Released periodically by United States District Courts after settlement by parties to litigation matters.

According to these records, no CONSENTS facilities were listed within the searched area.

4.5.53 ROD (Records of Decision): Distance Searched – 1.0 mile

Records Of Decision documents mandate a permanent remedy at an NPL (Superfund) site containing technical and health information to aid in the cleanup.

According to these records, no ROD facilities were listed within the searched area.

4.5.54 UMTRA (Uranium Mill Tailing Sites): Distance Searched – 0.5 miles

Uranium Mill Tailings Sites include sites where uranium ore was mined by private companies for federal government use in national defense programs. When the mills shut down, large piles of the sand-like material (mill tailings) remain after uranium has been extracted from the ore. Levels of human exposure to radioactive materials from the piles are normally low; however, in some cases tailings were used as construction materials before the potential health hazards of the tailings were recognized.

According to these records, no UMTRA facilities were listed within the searched area.

4.5.55 Mines (Mines Master Index File): Distance Searched – 0.25 miles

Mines Master Index File contains mine identification numbers issued for mines active or opened since 1971. The data also includes violation information.

According to these records, no Mines facilities were listed within the searched area.

4.5.56 TRIS (Toxic Chemical Release Inventory System): Distance Searched –Target Property

TRIS identifies facilities, which release toxic chemicals to the air, water and land in reportable quantities under SARA Title III Section 313.

According to these records, the site is not listed.

4.5.57 TSCA (Toxic Substance Control Act): Distance Searched – Target Property

TSCA identifies manufacturers and importers of chemical substances included on the TSCA Chemical Substance Inventory list. It includes data on the production volume of these substances by plant site.

According to these records, the site is not listed.

4.5.58 FTTS (FIRFA/TSCA Tracking System): Distance Searched – Target Property

FIFRA (Federal Insecticide, Fungicide, & Rodenticide Act)/TSCA (Toxic Substances Control Act) tracks administrative cases and pesticide enforcement actions and compliance activities related to FIFRA, TSCA and EPCRA (Emergency Planning and Community Right-to-Know Act). To maintain currency, EDR contacts the Agency on a quarterly basis.

According to these records, the site is not listed.

4.5.59 SSTS (Section 7 of Tracking System): Distance Searched – Target Property

Section 7 Tracking Systems of the Federal Insecticide, Fungicide and Rodenticide Act, as amended (92 Stat. 829) requires all registered pesticide-producing establishments to submit a report to the Environmental Protection Agency by March 1st each year. Each establishment must report the types and amounts of pesticides, active ingredients and devices being produced, and those having been produced and sold or distributed in the past year.

According to records, the site is not listed.

4.5.60 ICIS (Integrated Compliance Information System): Distance Searched – Target Property

ICIS supports the information for the national enforcement and compliance program as well as the unique needs of the National Pollutant Discharge Elimination System (NPDES) program.

According to these records, the site is not listed.

4.5.61 PADS (PCB Activity Database System): Distance Searched – Target Property

PADS identifies generators, transporters, commercial stores and/or brokers and disposers of PCB's who are required to notify the EPA of such activities.

According to these records, the site is not listed.

4.5.62 MLTS (Material Licensing Tracking System): Distance Searched – Target Property

MLTS is maintained by the Nuclear Regulatory Commission and contains a list of approximately 8,100 sites, which possess or use radioactive materials and which are subject to NRC licensing requirements. To maintain currency, EDR contacts the Agency on a quarterly basis.

According to these records, the site is not listed.

4.5.63 RADINFO (Radiation Information): Distance Searched – Target Property

RADINFO contains information about facilities that are regulated by the USEPA regulations for radiation and radioactivity.

According to these records, the site is not listed.

4.5.64 FINDS (Facility Index System): Distance Searched – Target Property

FINDS contains both facility information and 'pointers' to other sources that contain more detail. EDR includes the following FINDS databases in this report: PCS (Permit Compliance System), AIRS (Aerometric Information Retrieval System), DOCKET (Enforcement Docket used to manage and track information on civil judicial enforcement cases for all environmental statutes), FURS (Federal Underground Injection Control), C-DOCKET (Criminal Docket System used to track criminal enforcement actions for all environmental statutes), FFIS (Federal Facilities Information System), STATE (State Environmental Laws and Statutes), and PADS (PCB Activity Data System).

According to these records, the site is not listed.

4.5.65 RAATS (RCRA Administrative Action Tracking System): Distance Searched – Target Property

RAATS contains records based on enforcement actions issued under RCRA pertaining to major violators and includes administrative and civil actions brought by the EPA. For administration actions after September 30, 1995, data entry in the RAATS database was discontinued. EPA will retain a copy of the database for historical records. It was necessary to terminate RAATS because a decrease in agency resources made it impossible to continue to update the information contained in the database.

According to these records, the site is not listed.

4.5.66 CA Bond Expenditure Plan: Distance Searched – 1.0 mile

Department of Health Services developed a site-specific expenditure plan as the basis for an appropriation of Hazardous Substance Cleanup Bond Act funds. It is not updated.

According to these records, no CA Bond Expenditure Plan facilities were listed within the searched area.

4.5.67 CA WDS (Waste Discharge System): Distance Searched – Target Property

The sysrem issues waste discharge requirements for a site.

According to these records, the site is not listed.

4.5.68 Historical Cortese: Distance Searched – 0.5 miles

"Cortese" is the Hazardous Waste & Substances Sites List. The sites for the list are designated by the State Water Resource Control Board (LUST), the Integrated Waste Board (SWF/LS), and the Department of Toxic Substances Control (Cal-Sites). This listing is no longer updated by the state agency.

According to these records, seventeen Cortese facilities were listed within the searched area. Fourteen of these facilities were listed potentially at equal or higher elevation with respect the site. One of these facilities is located approximately within 800 feet of the site. This facility is:

1. Big T's, located at 1724 Olive Street, approximately 300 feet to the northwest of site. This facility received a "Completed-Case Closed" status on August 31, 1999.

Based on distance, status and gradient, these facilities are not considered of significant environmental concerns to the site.

4.5.69 Notify 65 (Proposition 65 Records): Distance Searched – 1.0 mile

NOTIFY 65 contains facility notifications about any presence of chemicals that may expose the public to a potential health risk.

According to these records, no Notify 65 facilities were listed within the searched area.

4.5.70 Dry Cleaners: Distance Searched – 0.25 miles

This is a list of drycleaner related facilities that have EPA ID numbers. These are

facilities with certain SIC codes: power laundries, family and commercial; garment pressing and cleaner's agents; linen supply; coin-operated laundries and cleaning; dry-cleaning plants, except rugs; carpet and upholster cleaning; industrial launderers; laundry and garment services.

According to these records, no dry cleaning facilities were listed within the searched area.

4.5.71 WIP (Well Investigation Program): Distance Searched – 0.25 miles

WIP lists cases in the San Gabriel and San Fernando Valley area.

According to the records, no WIP facilities were listed within the searched area.

4.5.72 Haznet: Distance Searched – Target Property

As part of Haznet, facility and manifest data facility and manifest data is extracted from the copies of hazardous waste manifests received each year by the DTSC. The annual volume of manifests is typically 700,000 - 1,000,000 annually, representing approximately 350,000 - 500,000 shipments. Data are from the manifests submitted without correction, and therefore many contain some invalid values for data elements such as generator ID, TSD ID, waste category, and disposal method.

According to the records, the site is not listed.

4.5.73 EMI (Emissions Inventory Data): Distance Searched – Target Property

EMI data collected by local air pollution agencies.

According to these records, the site is not listed.

4.5.74 Indian Reservation: Distance Searched – 1.0 mile

The map layer portrays Indian administered lands of the United States that have any area equal to or greater than 640 acres.

According to the records, no Indian Reservations were listed within the searched area.

4.5.75 PWS (Public Water System): Distance Searched – Target Property

This Safe Drinking Water Information System (SDWIS) file contains public water systems name and address, population served and the primary source of water.

According to these records, the site is listed.

4.5.76 Manufactured Gas Plants: Distance Searched –1.0 mile

The EDR Manufactured Gas Plant (MGP) Database includes records of MGP sites. Manufactured gas sites were used in the United States from the 1800's to 1950's to produce a gas that could be distributed and used as fuel. These plants used oil, coal, that also produced a significant amount of waste. Many of the byproducts of the gas production, such as coal tar (oily waste containing volatile and non-volatile chemicals), sludge, oils, lamp black and other compounds are potentially hazardous to human health and the environment. The byproduct from this process was frequently disposed of directly at the plant site.

According to the records, the site is listed as MGP within the searched area.

4.5.77 Historical Auto Stations: Distance Searched –0.25 miles

EDR has searched selected national collections of business directories and has collected listings of potential gas station/filling station/service station sites that were available to EDR researchers.

According to these records, no Historical Auto Stations were listed within the searched area.

4.5.78 Historical Cleaners: Distance Searched –0.25 miles

EDR has searched selected national collections of business directories and has collected listings of potential dry cleaner sites that were available to EDR researchers. EDR's review was limited to those categories of sources that might, in EDR's opinion, include dry cleaning establishments. The categories reviewed included, but were not limited to dry cleaners, cleaners, laundry, Laundromat, cleaning/laundry, wash & dry etc.

According to these records, no Historical Cleaner facility was listed within the searched areas.

4.5.79 Liens (Environmental Lien Listing): Distance Searched – Target Property

Liens is a listing of property locations with environmental liens in California where DTSC is a lien holder.

According to these records, the site is not listed.

4.5.80 NPL Liens: Distance Searched – Target Property

Under the authority granted to the USEPA by CERCLA of 1980, the USEPA has the authority to file liens against real property in order to recover remedial action expenditures or when the property owner received notification of potential liability. USEPA complies a listing of filed notices of Superfund liens.

According to the records, no NPL Proposed facilities were listed within the searched area.

4.5.81 Liens 2 (CERCLA Lien Information): Target Property

A Federal CERCLA (Superfund) lien can exist by operation of law at any site or property at which EPA has spent Superfund monies. These monies are spent to investigate and address releases and threatened releases of contamination. CERCLIS provides information as to the identity of these sites and properties.

According to the records, the site is not listed.

4.6 Results of Site History/Land Use Review

NOREAS interviewed Ms. Heather Imgrund, regarding the Site. A copy of the interview form is provided as part of Appendix B of this report. According to Ms. Heather Imgrund, the Site is currently under remediation.

4.6.1 Environmental Liens or Activity and Use Limitation

According to Ms. Heather Imgrund and the County of Ventura Tax Assessor Office, as of the date of our Site visit, there are no environmental liens associated with the Site.

4.6.2 Specialized Knowledge

NOREAS requested information from Ms. Heather Imgrund regarding any specialized knowledge of environmental conditions associated with the Site. According to Ms. Heather Imgrund, the Site is currently under remediation.

4.6.3 Commonly Known or Reasonably Ascertainable Information

NOREAS requested information from Ms. Heather Imgrund regarding any commonly known or reasonably ascertainable information within the local community about the Site that is material to recognized environmental conditions in connection with the Site. According to Ms. Heather Imgrund, the Site is currently under remediation.

4.6.4 Valuation Reduction for Environmental Issues

NOREAS requested information from Ms. Heather Imgrund regarding any valuation reduction for environmental issues at the Site. According to Ms. Heather Imgrund, the Site is currently under remediation.

4.6.5 Resident Manager, Site Manager, and Occupant Information

Currently the Site is being occupied by the Ventura Compressor Station.

4.6.6 Aerial Photographs

This section summarizes information from the aerial photograph review conducted by NOREAS. Aerial photographs were obtained for review from EDR included the following years:

1927, 1947, 1953, 1959, 1967, 1978, 1984, 1994, 2005, 2012, 2016 and 2020

The aerial photographs are presented in Appendix B.

The 1927 aerial photograph depicts several buildings on the northern portion of the Site. The remaining areas at the Site and the vicinity of the Site are depicted as either vacant lands or agricultural lands.

The 1947 aerial photograph depicts the Site with additional buildings on the southern portion of the Site. Areas to the east and to the southeast of the Site were depicted as partially developed with residential and scattered industrial buildings. Large offsite aboveground storage tanks are visible to the west of the Site.

The 1953 and 1959 aerial photographs show additional buildings and structures at the Site. Areas surrounding the Site are depicted as mostly developed with a combination of residential and industrial buildings. Major improvements were noted when comparing the 1953 aerial photograph with the previous aerial photographs.

The 1967 aerial photograph shows additional buildings and structures at the Site. The 1978, 1984, and 1994 look generally similar to 1967 photograph.

The 2005 and the proceeding photographs show slight onsite changes. However, there are no indication of large aboveground tanks to the west of the Site.

4.6.7 Topographic Map

NOREAS reviewed the most recent 7.5-minute series topographic map for the Ventura, California Quadrangle (1951, Photorevised 1967). In addition, the following topographic maps were reviewed: 1948, 1951, 1967 and 2018. The topographic maps are presented in Appendix B. The topographic maps generally reflect the same pattern observed in the aerial photographs.

4.6.8 Sanborn Fire Insurance Map

A search for Sanborn Fire Insurance Maps for the Site was conducted through EDR. According to EDR, the 1928, 1950, 1963 and 1966 Sanborn Maps are available for the Site.

The following is a summary of Sanborn Map findings:

Year:	Structure on Site:	Description/Use:
1928	Yes	Southern Counties Gas Company
1950	Yes	Southern Counties Gas Company
1963	Yes	Southern Counties Gas Company
1966	Yes	Southern Counties Gas Company

The Sanborn Maps are presented in Appendix B. The 1928 Sanborn Map shows the onsite gas compressor structures, similar to structures shown on 1927 aerial photograph. The remaining San Born Maps generally show the same structures.

4.6.9 City Directories

The city directories were reviewed. City directories list individuals and businesses by street address rather than alphabetically (also called Hanes Criss-Cross City Directories). NOREAS reviewed the historical directories as provided by the EDR for 1920, 1921, 1922, 1925, 1926, 1930, 1936, 1941, 1945, 1946, 1950, 1952, 1955, 1956, 1960, 1961, 1965, 1970, 1975, 1980, 1986, 1991, 1992, 1995, 1997,2001 and 2002).

According to the EDR City Directory database, the Site was listed in the databases reviewed:

The following selected companies were listed in the databases reviewed:

1555 N. Olive Street

Year	Listing Name	Directory	Potential Use
2022	No Listing		
1975	So. Counties Gas Company	Haines	Current Buildings
1970	So. Counties Gas Company	Haines	Current Buildings
Prior to 1970	No Listing		

4.6.10 Title Records

The historical Chain-of-Title (COT) search is intended to indicate prior usage of the Site that would be expected to pose environmental concerns to the Site. A COT was not requested as part of this ESA.

4.6.11 Oil and Gas: Distance Searched –0.5 miles

According to the California Department of Conservation, Division of Oil and Gas (DOG) database for District 1, there are no listed oil and gas wells within half a mile of the Site.

Features associated with oil/gas wells such as pumps, hydraulic equipment, oil hammer, vent lines, and pipes were not observed on the Site during site reconnaissance.

4.6.12 Polychlorinated Biphenyls (PCBs)

No potentially PCB containing equipment was observed during the Site visit.

4.6.13 Waste Disposal

A trash bin enclosure was located within the parking lot area. The trash bin was noted to contain miscellaneous cardboard at the time of the Site reconnaissance and indications of potentially hazardous material disposal was not noted. At the time of our Site visit, the area was clean and free of debris. Evidence of waste dumping was not observed at the Site.

4.6.14 Pits, Ponds, Lagoons, Septic Systems, Wastewater, Drains, Clarifiers, Cisterns and sumps

Evidence of pits, ponds, lagoons, wastewater, cisterns, and features associated with septic systems were not observed at the Site.

4.6.15 Staining and Discolored Soils

Evidence of stained concrete or discolored soil was not observed during the Site

visit.

4.6.16 Unusual Odors

Unusual odors were not detected at the Site.

4.6.17 Lead-Based Paint

The onsite structure was built before the 1978 federal regulations banning the use of lead-based paint (LBP). Based on the date of construction, it is likely that LBP was used during the construction of the buildings on site. LBP was detected in the onsite office building and warehouse at the Site. LBP at these buildings has already been abated. We recommend a LBP survey to be conducted at the compressor building and the other non-building structures prior to any demolition and/or remodeling of the building on site.

4.6.18 Radon

The US EPA has prepared a map to assist National, State, and local organizations to target their resources and to implement radon-resistant building codes. The map divides the country into three Radon Zones;

According to the EPA Map the following counties are listed in Zone 1 (Concentrations of greater than 4 picoCuries per Liter [pCi/L]):

- Santa Barbara County; and
- Ventura County.

4.6.19 Radiological Hazards

Evidence of radiological substances or equipment were not observed or reported stored onsite.

4.6.20 Mold Evaluation

A survey for mold was not performed as part of this investigation.

4.6.21 Asbestos Containing Material (ACM)

The onsite structure was built before the 1978 federal regulations banning the use of asbestos containing building materials (ACBMs). Based on the date of construction, it is likely that ACBMs was used during the construction of the building on site. ACBMs were detected in the onsite office building and warehouse at the Site. ACBMs at these buildings have already been abated. We recommend an ACBM survey to be conducted at the compressor building and the other non-

building structures prior to any demolition and/or remodeling of the building on site.

4.6.22 Vapor Encroachment Condition

ASTM E 2600-10 Standard Guide for Vapor Encroachment Screening (VES) on Property Involved in Real Estate Transactions was used as guidance for conducting a VES for the subject property. The purpose of the screening is to evaluate whether a Vapor Encroachment Condition (VEC) exists from chemicals of concern (COC*)* that may migrate as vapors onto a property as a result of contaminated soil and groundwater on or near the subject property. There are two levels of screening for VECs:

Tier 1 Vapor Encroachment Screen

Tier 1 screening is an investigation of known or suspected contaminated properties within a given radius, government records, investigation, historical research, etc. The research radius varies based on the COC at the contaminated site due to chemicals having different migration properties. For sites with petroleum hydrocarbon COC, the search distance is 528 feet (1/10 mile). For contaminated sites with non-petroleum hydrocarbon (other volatile compounds) COC, the search radius is 1,760 feet (1/3 mile) from the contaminated site to the boundary of the subject property. Based on the Tier 1 review of previous reports (NOREAS, 2020a), there is suspected VEC at the Site. However, based on the risk assessment conducted for the Site (NOREAS, 2020c), potential human health risk associated with the VEC is within acceptable levels.

Tier 2 Vapor Encroachment Screen

Tier 2 focuses on the contaminated plumes from any contaminated sites in AOC and their proximity to the subject property. If Tier 1 indicates a VEC exists, is likely to exist, or cannot be ruled out, the client and the environmental professional must decide if further investigation, such as proceeding to Tier 2, is warranted. Tier 2 screening under E 2600-10 consists of either a noninvasive or an invasive investigation, depending upon the availability of contaminated plume data associated with the contaminated site creating the VEC identified in Tier 1. As mentioned above, there are suspected VEC at the Site. However, based on the risk assessment conducted for the Site (NOREAS, 2020c), potential human health risk associated with the VEC is within acceptable levels.

4.6.23 EDR NEPA Search

EDR conducted a search of multiple sources and provided information that may be used as part of the evaluation of environmental effects at the Site, in accordance with the National Environmental Policy Act (NEPA) of 1969. Appendix E contains a copy of the EDR NEPA Search. The information pertains to natural resources, historic places, flood plain, and wetlands. The information in Appendix E may be used by other contractors evaluating environmental conditions at the Site.

5.0 Conclusions and Recommendations

5.1 Potential On-Site Sources

Based on the information obtained during this ESA, current regulatory guidelines, and the judgment of NOREAS, the following conclusions have been drawn:

- NOREAS identified a Recognized Environmental Condition (REC) during the course of this assessment, as described below:
  - NOREAS conducted a site investigation in 2020 and identified soil contamination associated with the former MGP operations that requires remediation (NOREAS, 2020a, and 2021). The contaminated soil is proposed for excavation and removal (see Proposed Excavation Area in Figure 2, Appendix A). The proposed soil excavation is currently planned for implementation in 2023.
- NOREAS identified a Historical Recognized Environmental Condition (HREC) during the course of this assessment, as described below:
  - The Site was listed three times in the GeoTrackerTM databases. In 2004, two USTs were removed from the Site and associated soil and groundwater contamination was remediated (Eco, 2007, 2013). The Site received "Completed-Case Closed" status on January 27, 1997, May 1, 1998 and August 20, 2023.
- NOREAS identified a Controlled Recognized Environmental Condition (CREC) during the course of this assessment, as described below:
  - In 2011, soil remediation was performed in the northern part of the Site (Tetra Tech, 2011). However, potentially impacted soil was left in place in inaccessible areas (Figure 2, Appendix A). These inaccessible areas constitute a CREC at the Site.

5.2 Potential Off-Site Sources

Based on the review of readily available information, it is our judgment that current and historical activities at some of the nearby upgradient sites may be considered as posing potential environmental concerns at the Site.

5.3 Recommendation

Based on the information obtained during this assessment, current regulatory guidelines and the judgment of NOREAS the following recommendation is made:

- Continue with the proposed remedial activities at the Site, currently planned for implementation in 2023.

Non-Scope ASTM Recommendations:

- The onsite structures were built before the 1978 federal regulations banning the use of lead-based paint (LBP). Based on the date of construction, it is likely that LBP was used during the construction of the building and the non-building structures at the Site. LBP was detected in the onsite office building and warehouse at the Site. LBP at these two buildings has already been abated. We recommend a LBP survey to be conducted at the other building and the non-building structures at the Site prior to any demolition and/or remodeling.

- The onsite structure was built before the 1978 federal regulations banning the use of asbestos containing building materials (ACBMs). Based on the date of construction, it is likely that ACBMs were used during the construction of the building and the non-building structures. ACBMs were detected in the office building and warehouse at the Site. ACBMs at these two buildings have already been abated. We recommend a ACBMs survey to be conducted at other building and the non-building structures at the Site prior to any demolition and/or remodeling.

6.0 LIMITATIONS, Judgments, ASSUMPTIONS AND DATA GAP

6.0 Limitations

Certain information contained in this report may have been rightfully provided to NOREAS by third parties or other sources. However, NOREAS does not make any warranties or representations, whether express or implied, regarding the accuracy of such information, and shall not be held accountable or responsible in the event that any inaccuracies are present.

The term "hazardous substance" is used here in general accordance with its usage as defined in the Comprehensive Environmental Response, Compensation, and Liability Act (CERCLA) of 1980, as amended.

As specified in the ASTM Standard "Standard Practice for Environmental Site Assessments: Phase I Environmental Site Assessment Process," the term REC is used to describe environmental conditions or impacts warranting further inquiry. REC is defined by ASTM as the presence or likely presence of any hazardous substance or petroleum products on a property under conditions that indicate an existing release, a past release, or a material threat of a release of any hazardous substances or petroleum products into structures on the property or into the ground, groundwater, or surface water of the property. The term includes hazardous substances or petroleum products even under conditions in compliance with laws. The term is not intended to include *de minimis* conditions that generally do not present a material risk or harm to public health or the environment and that generally would not be the subject of an enforcement action if brought to the attention of appropriate governmental agencies.

The terms "material", "waste", and "substances" are used interchangeably, and no legal distinction is implied between the terms as used herein. The words "impact" or "impacted" are used here to mean the effect or result of a release of a hazardous substance that could be judged a REC.

6.1 Judgments

The judgments and conclusions described in this report pertain to the conditions judged to be present or applicable at the time the work was performed. Future conditions may differ from those described herein and this report is not intended for use in future evaluations of the Site unless a consultant familiar with environmental assessments conducts an update. Use of this report is provided to SoCalGas for exclusive use and shall be subject to the terms and conditions in the applicable contract between SoCalGas and NOREAS. Any third party use of this report shall also be subject to the terms and conditions governing the work in the contract between SoCalGas and NOREAS. Any unauthorized release or misuse of this report shall be without risk or liability to NOREAS.

6.2 Assumptions

There is a possibility that even with the proper application of these methodologies there may exist on the Site conditions that could not be identified within the scope of the assessment or which were not reasonably identifiable from the available information. NOREAS believes that the information obtained from the record review and the interviews concerning the Site is reliable. However, NOREAS cannot and does not warrant that the information provided by these other sources is accurate or complete.

6.3 Data Gap/No Records

No Records: The original building permit for the Site was not readily available during the preparation of this assessment report.

7.0 References

Documents/Files:

American Society for Testing and Materials (ASTM), Standard Practice for Environmental Site Assessments: Phase I Environmental Site Assessment Process.

Environmental Data Resources, Inc. (EDR), The EDR-Radius Map with GeoCheckTM Report Inquiry Number 7210906.2s, dated December 23, 2022

County of Ventura, Environmental Health Division. 2013. Remedial Action Completion Certificate. Southern California Gas Company Maintenance Yard, 1555 North Olive Street, Ventura, California. August 21.

Department of Toxic Substances Control. 2016. Letter, Approval of Groundwater Evaluation Report – August 2015, Former Ventura Manufactured Gas Plant. March 18.

Department of Toxic Substances Control. 2017. Letter, Approval of Well Abandonment Closure Report, Former Ventura Manufactured Gas Plant, Parcels A, B, C & G, 1555 & 1689 North Olive Street and 380 West Stanley Avenue, Ventura, California. March 18.

Department of Toxic Substances Control. 2021. Letter, Approval of Removal Action Workplan-SoCalGas Compressor Station Adjacent and South of Parcel A of the Former Ventura Manufactured Gas Plant (MGP) Site, 1555 North Olive Street, Ventura, California (Site Code: 300184-11). March 2.

Eco & Associates, Inc. 2007. Second Quarter 2007 Groundwater Monitoring Report, Southern California Gas Company, Ventura Maintenance Yard, 1555 North Olive Street, Ventura, California. August 30.

Eco & Associates, Inc. 2013. 4th Quarterly Remedial Progress and Groundwater Monitoring Report, Southern California Gas Company, Ventura Maintenance Yard, 1555 North Olive Street, Ventura, California. February 11.

NOREAS. 2020a. Supplemental Remedial Investigation Report, Former Ventura MGP, Ventura, California. June.

NOREAS. 2020b. Revised Work Plan for Soil Sampling and Chemical Analysis, Southern California Gas Company, Ventura Maintenance Yard, 1555 North Olive Street, Ventura, California. January 22.

NOREAS. 2020c. Human Health Risk Assessment, Former Ventura MGP, Ventura, California. June, revised November.

NOREAS. 2021. Removal Action Workplan, Property South of Parcel A, Former Ventura MGP, Ventura, California. March.

Tetra Tech, Inc. (Tetra Tech), 2006. Remedial Investigation Report for Former Ventura MGP Site, Ventura, California. September 2005, Revised October 31, 2006.

Tetra Tech, Inc. 2011. Removal Action Completion Report for Former Ventura MGP Site, Parcel A, 1555 North Olive Street, Ventura, California. October.

Tetra Tech, Inc. 2015. Groundwater Evaluation, Former Ventura MGP Site, 1555 & 1689 North Olive Street and 380 West Stanley Avenue, Ventura, California. August.

Tetra Tech, Inc. 2012. Removal Action Completion Report for Former Ventura MGP Site, Parcel B, 1689 North Olive Street, Ventura, California. October.

Tetra Tech, Inc. 2013. Removal Action Completion Report for Former Ventura MGP Site, Parcel C, 380 West Stanly Street, Ventura, California. September.

Wood Environmental & Infrastructure Solutions, Inc. 2019. Report of Geotechnical Investigation, Proposed Compressor Station Upgrade, Ventura Compressor Station, 1555 North Olive Street, Ventura, California. April 17.

Correspondence/Interviews:

City of Ventura Department of Building and Safety

City of Ventura, Department of Planning

County of Ventura, Environmental Health Division

City of Ventura, Fire Department

State of California, Department of Conservation, Division of Oil, Gas, and Geothermal

Maps:

California Division of Mines and Geology, Geologic Map of California.

Thomas Brothers Maps and Directory: dated 2004.

United States Geological Survey (USGS), 7.5-Minute Series Quadrangle Topographic Map, Ventura, California.

Aerial Photographs:

EDR – Milford, Connecticut.

APPENDIX A

Figures

NOREAS

Environmental Engineering & Science

Project No. SCG 066

Environmental Site Assessment

Property Location:

Ventura Compressor Station

1555 N. Olive Street

Ventura, California 93001

Prepared By:

NOREAS, Inc.

16361 Scientific Way

Irvine, California 92618

Prepared For:

SOUTHERN CALIFORNIA GAS COMPANY

555 W. 5th Street

Los Angeles, California 90013

January 23, 2023

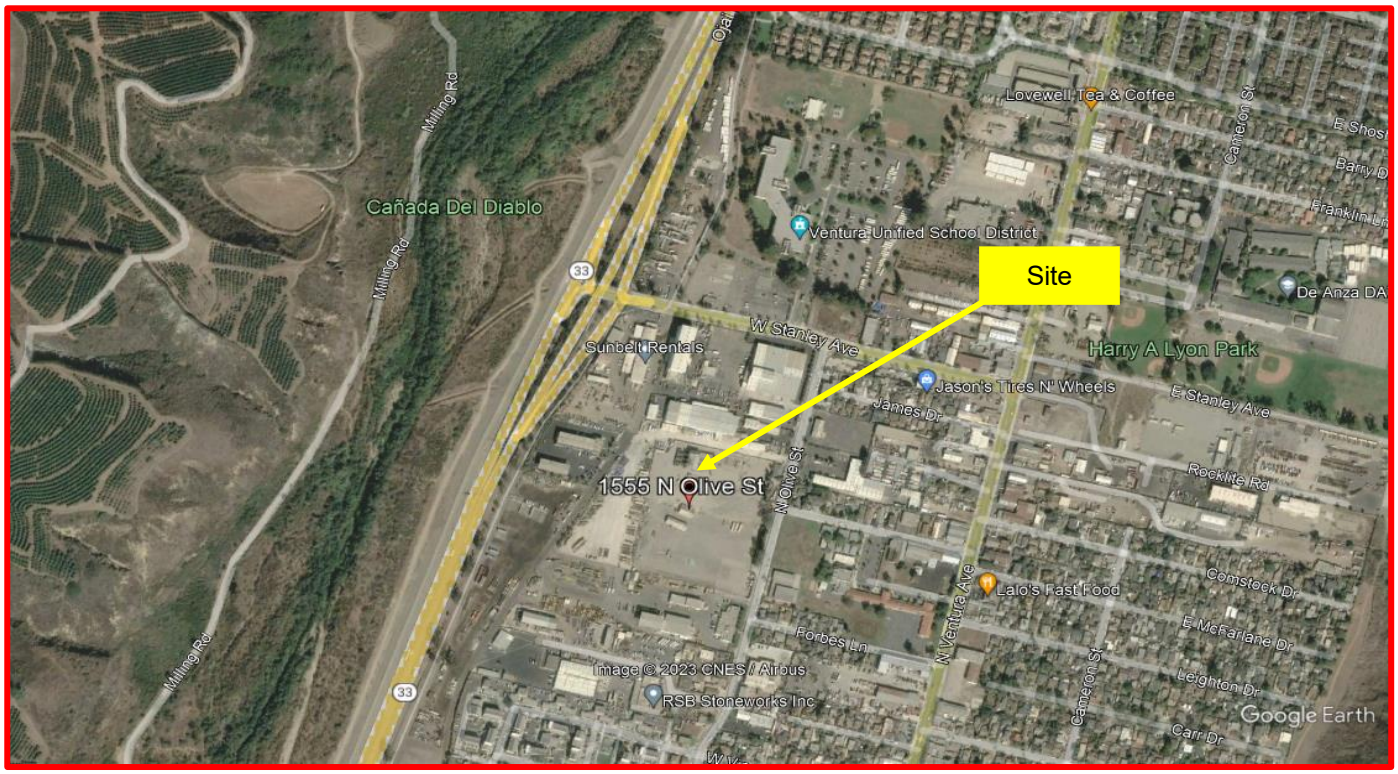

Source:
Street 2004

Figure 1 - Site Vicinity Map

Environmental Site Assessment **Ventura Compressor Station** **1555 N. Olive Street** **Ventura, California 93001**	**NOREAS, Inc.** **16361 Scientific Way** **Irvine, California 92618** **Tel: (949) 467-9100** **Fax: (949) 398-8758**
Project No: SCG 066	**Date:** 1/23/2023

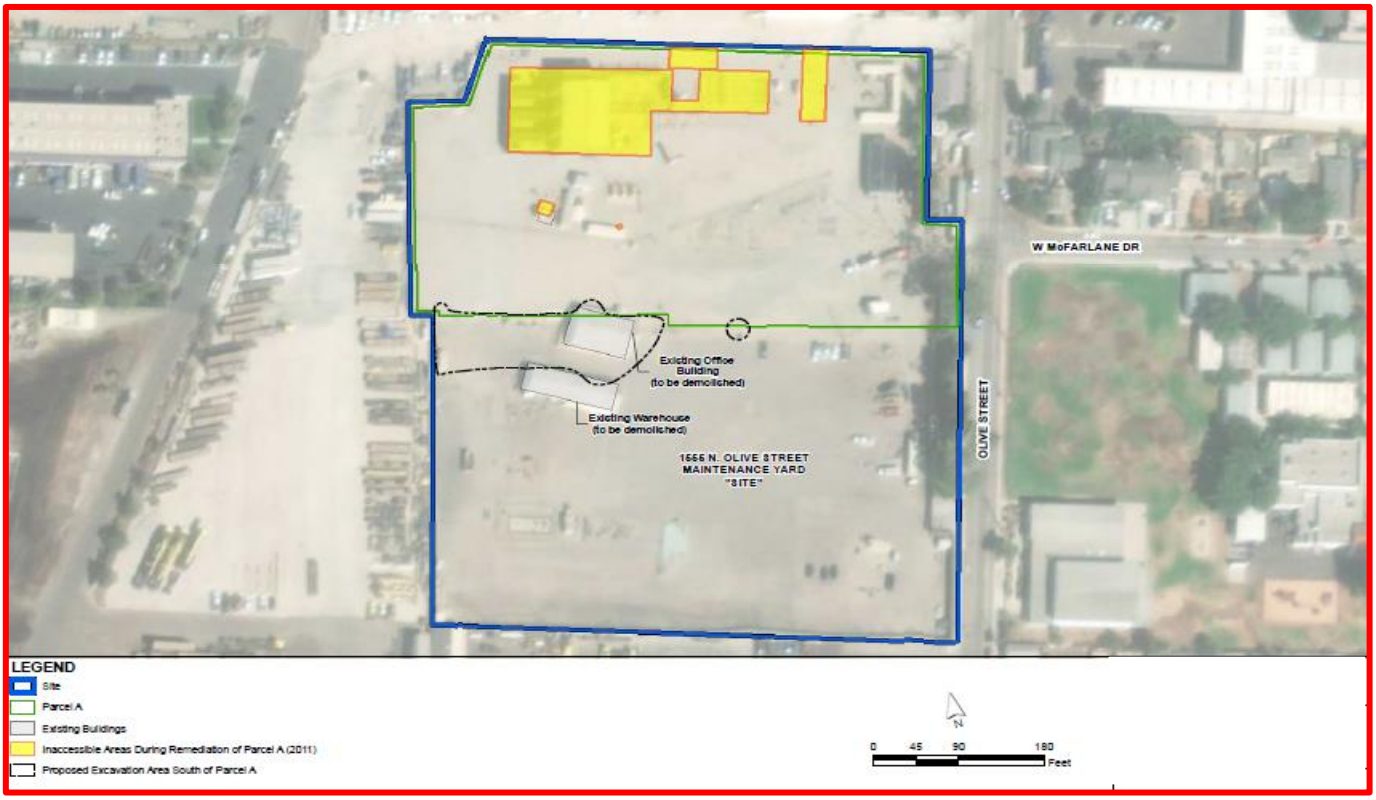

North

Not to scale

Figure 2 - Site Map

Environmental Site Assessment **Ventura Compressor Station** **1555 N. Olive Street** **Ventura, California 93001**	**NOREAS, Inc.** **16361 Scientific Way** **rvine, California 92618** **Tel: (949) 467-9100** **Fax: (949) 398-8758**
Project No. **SCG 066** **Date:** **1/23/2023**	

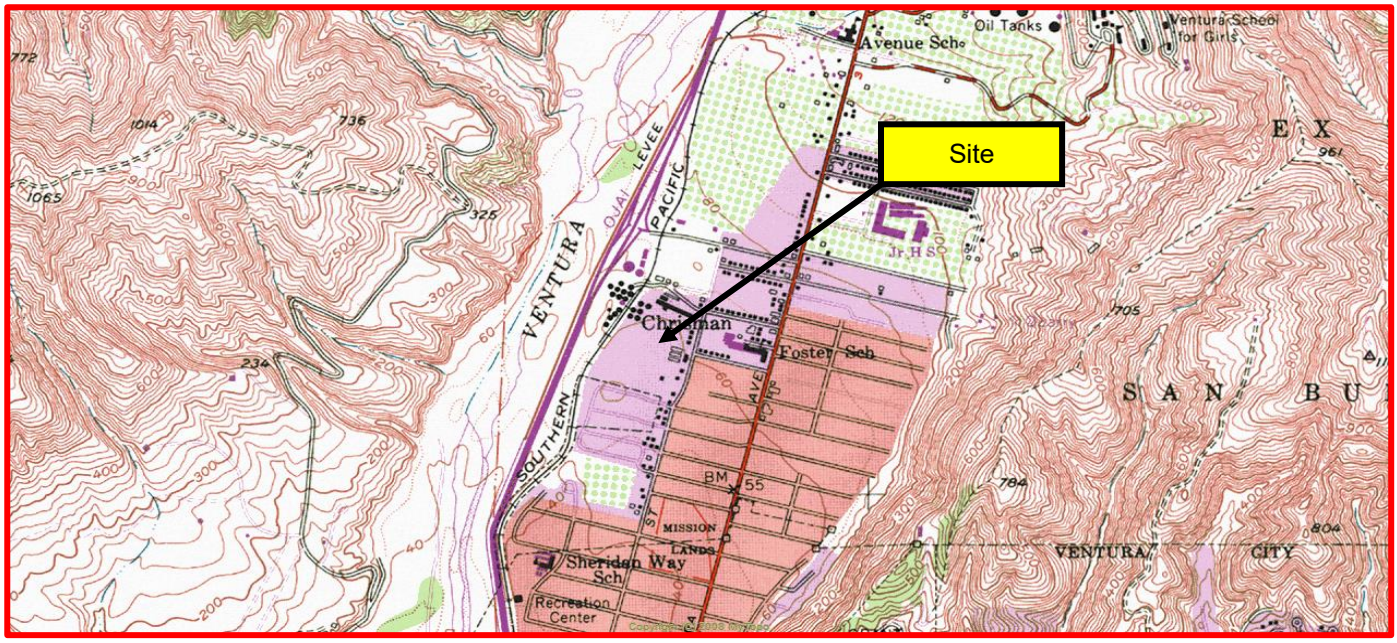

SCALE 1:24000

1 0 1 MILE

1000 0 1000 2000 3000 4000 5000 6000 7000 FEET

1 .5 0 1 KILOMETER

CONTOUR INTERVAL 20 FEET
DOTTED LINES REPRESENT 10-FOOT CONTOURS
NATIONAL GEODETIC VERTICAL DATUM OF 1929

RIVERSIDE WEST, CALIF.

N3352.5—W11722.5/7.5

1967
PHOTOREVISED 1980
DMA 2551 IV NW—SERIES V895

North

Source:
USGS

Figure 3 - USGS Map

Environmental Site Assessment **Ventura Compressor Station** **1555 N. Olive Street** **Ventura, California 93001**	**NOREAS, Inc.** **16361 Scientific Way** **Irvine, California 92618** **Tel: (949) 467-9100** **Fax: (949) 398-8758**
Project No: SCG 066	**Date:** 1/23/2023

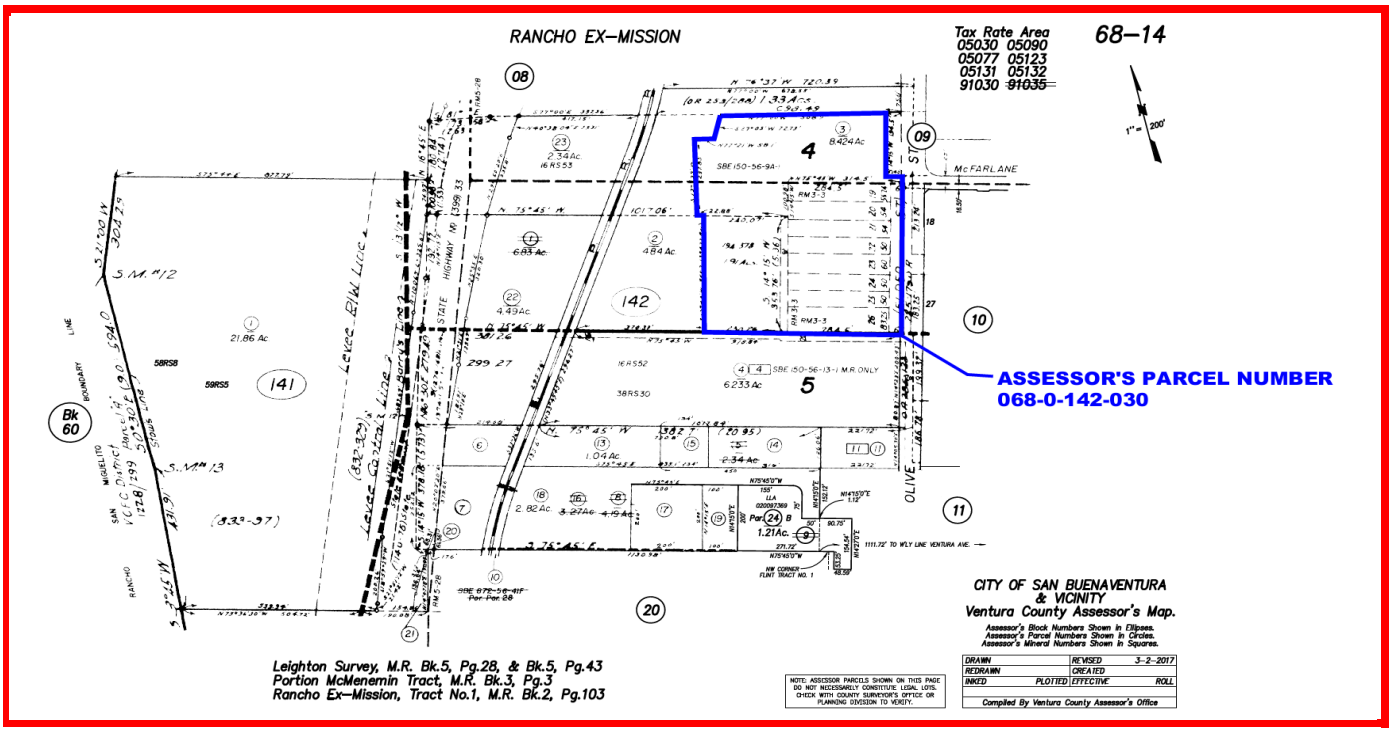

Source:
County of Tax Assessor Office

Figure 4 - APN Map

NOREAS, Inc.
16361 Scientific Way
Irvine, California 92618
Tel: (949) 467-9100
Fax: (949) 398-8758

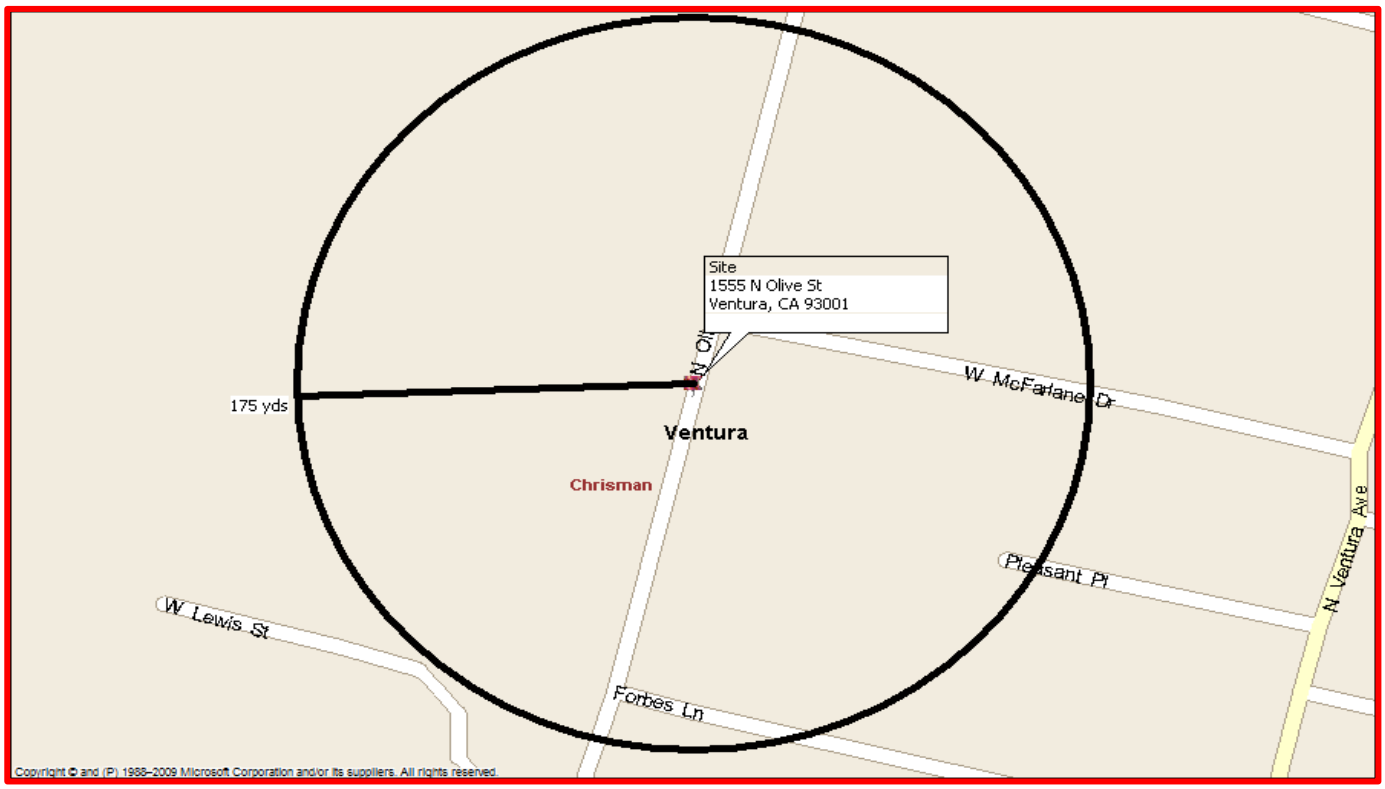

No oil/gas well within 500 feet of site.

Oil & Gas Map/Database

Figure 5 - Oil & Gas Map

Environmental Site Assessment **Ventura Compressor Station** **1555 N. Olive Street** **Ventura, California 93001**		NOREAS	**NOREAS, Inc.** **16361 Scientific Way** **Irvine, California 92618** **Tel: (949) 467-9100** **Fax: (949) 398-8758**
Project No: SCG 066	**Date:** 1/23/2023		

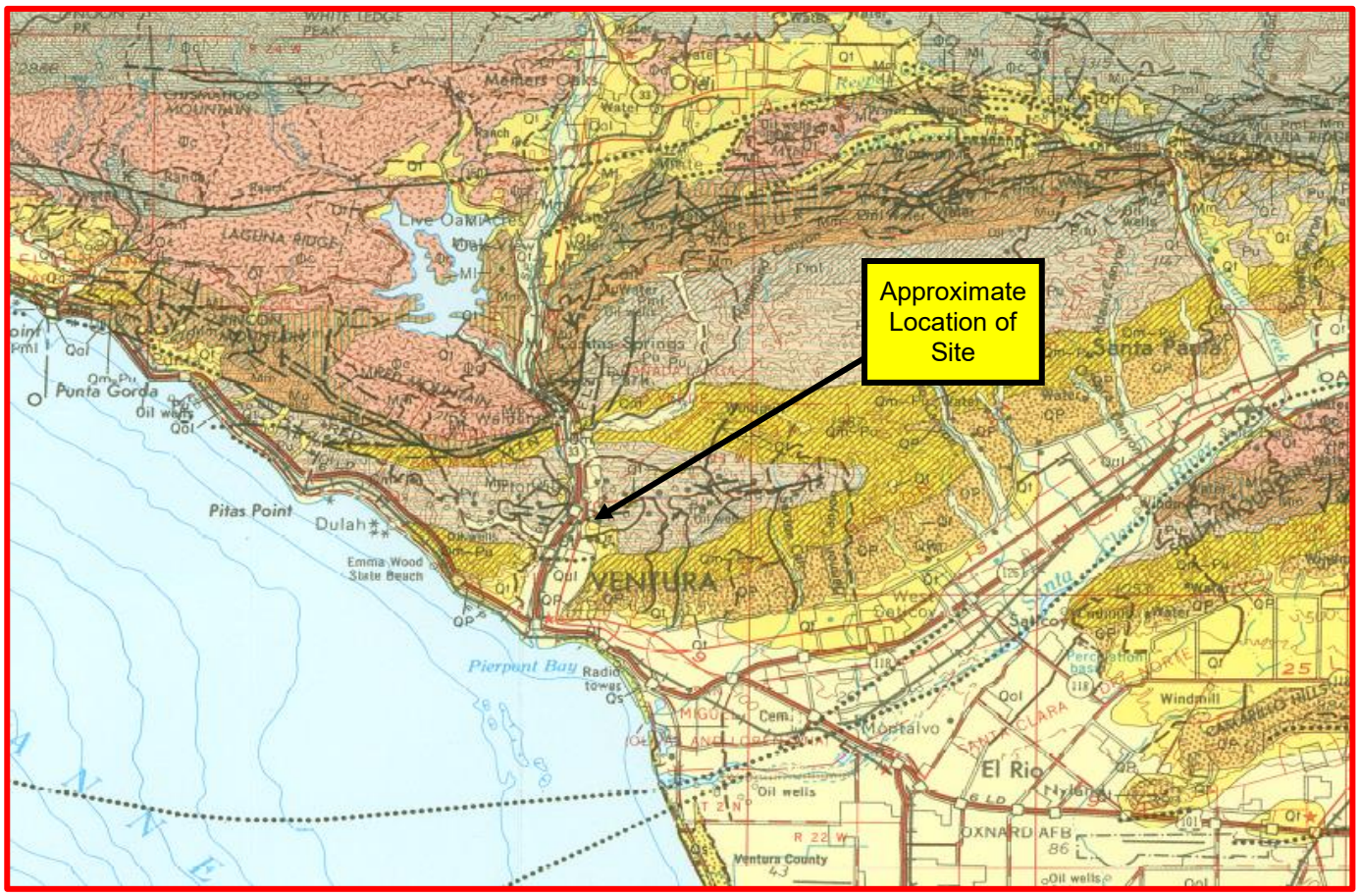

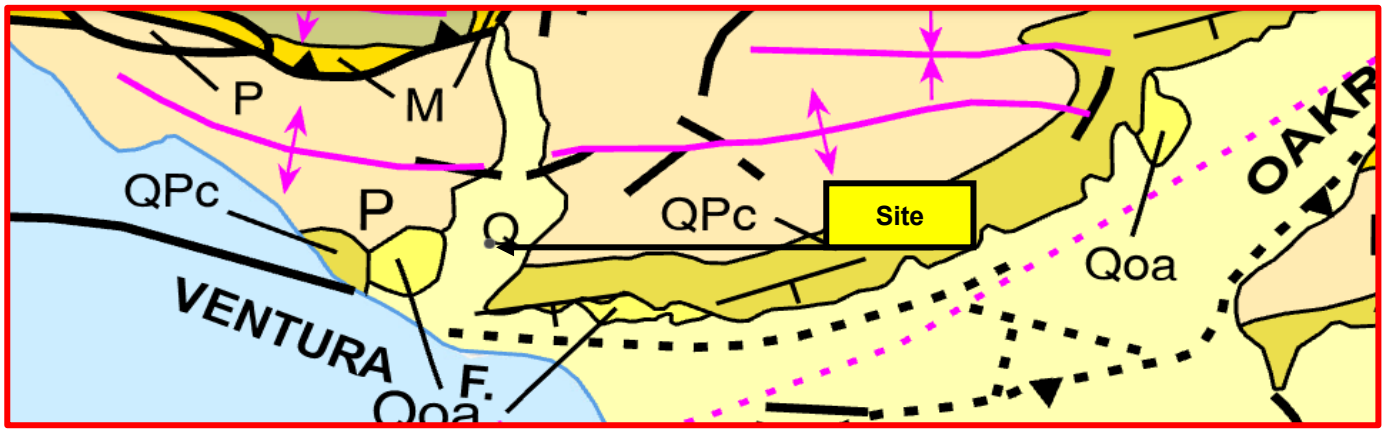

Figure 6 - Regional Geology

Environmental Site Assessment **Ventura Compressor Station** **1555 N. Olive Street** **Ventura, California 93001**		NOREAS	**NOREAS, Inc.** **16361 Scientific Way** **Irvine, California 92618** **Tel: (949) 467-9100** **Fax: (949) 398-8758**
Project No: SCG 066	**Date:** 1/23/2023		

APPENDIX B

Site Photographs
Checklists
Interview Forms
Aerial Photographs
Topographic Maps and Sanborn Maps

Photo No. 1
Description: Exterior view of one of the buildings on site (Compressor Building).

Photo No. 2
Description: Exterior view of one of the buildings on site (Compressor Building).

NOREAS, Inc.
16361 Scientific Way
Irvine, California 92618
Tel: (949) 467-9100
Fax: (949) 398-8758

Photo No. 3
Description: Exterior view of one of the buildings on site (Compressor Building).

Photo No. 4
Description: Exterior view of one of the buildings on site (Compressor Building).

Photo No. 5
Description: Exterior view of one of the buildings on site.

Photo No. 6
Description: Interior view of one of the buildings on site (Compressor Building).

Photo No. 7
Description: Interior view of one of the buildings on site (Compressor Building).

Photo No. 8
Description: Interior view of one of the buildings on site (Compressor Building).

Photo No. 9
Description: Interior view of one of the buildings on site (Compressor Building).

Photo No. 10
Description: Exterior view of one of the buildings on site.

Photo No. 11
Description: Exterior view of one of the structures on site.

Photo No. 12
Description: View of site.

NOREAS, Inc.
16361 Scientific Way
Irvine, California 92618
Tel: (949) 467-9100
Fax: (949) 398-8758

Photo No. 13
Description: View of site.



Photo No. 14
Description: View of site.

NOREAS, Inc.
16361 Scientific Way
Irvine, California 92618
Tel: (949) 467-9100
Fax: (949) 398-8758

Photo No. 15
Description: View of site.

Photo No. 16
Description: View of a water valve cover at site.

Environmental Site Assessment **Ventura Compressor Station** **1555 N. Olive Street** **Ventura, California 93001**		**NOREAS, Inc.** **16361 Scientific Way** **Irvine, California 92618** **Tel: (949) 467-9100** **Fax: (949) 398-8758**
Project No: SCG 066	**Date:** 1/23/2023	

Photo No. 17
Description: View of a soil vapor probe, a remnant of 2020 site investigation.

Photo No. 18
Description: View of a soil vapor probe, a remnant of 2020 site investigation.

Photo No. 19
Description: View of the hazardous waste storage area within the Compressor Building.

Photo No. 20
Description: View of the hazardous waste storage area within the Compressor Building.

Photo No. 21
Description: View from site.

Photo No. 22
Description: View from site.

NOREAS, Inc.
16361 Scientific Way
Irvine, California 92618
Tel: (949) 467-9100
Fax: (949) 398-8758

Photo No. 23
Description: View from site.

Photo No. 24
Description: View from site.

Environmental Site Assessment **Ventura Compressor Station** **1555 N. Olive Street** **Ventura, California 93001**		**NOREAS, Inc.** **16361 Scientific Way** **Irvine, California 92618** **Tel: (949) 467-9100** **Fax: (949) 398-8758**
Project No: SCG 066	**Date:** 1/23/2023	

Field Inspection Checklist

Observed General Features	Yes	No	Notes/Comments
Buildings	X		
Vacant Land		X	
Parking areas	X		
Roads		X	
Powerlines		X	
Transformers		X	
Fences		X	
Dry Wells		X	
Water Wells		X	
Groundwater Monitoring Wells		X	
Vapor Probes	X		Several vapor monitoring probes locations as indication of 2020 site investigation.
Oil & Gas Wells		X	
Pipelines		X	
Excavations		X	
Water Towers		X	
Aboveground Storage Tanks		X	
Underground Storage Tanks		X	
Filler Pipes		X	
Vent Pipes		X	
Pumps		X	
Piping		X	
Tilt-up Concrete Walls		X	
Soil Borings	X		Several soil boring locations as indication of 2020 site investigation.
Others (1)			
Others (2)			
Others(3)			

Observed Potential ACMs	Yes	No	Notes/Comments
Sprayed-on Ceilings		X	
Ceiling Panels		X	
Synthetic Flooring		X	
Synthetic Wall Cove		X	None observed.
Joint Compound		X	None observed.
Boilers		X	None observed.
Pipe Wrapping		X	None observed.
Heater Ducts		X	None observed.
Cooling Towers		X	None observed.
Fire Places		X	None observed.
Others (1)			
Others (2)			
Others (3)			

Environmental Site Assessment
Ventura Compressor Station
1555 N. Olive Street
Ventura, California 93001

Project No. SCG 066 **Date:** 1/23/2023

NOREAS, Inc.
16361 Scientific Way
rvine, California 92618
Tel: (949) 467-9100
Fax: (949) 398-8758

Filed Inspection Checklist

Topographic/Hydrographic	Yes	No	Notes/Comments
Topography			Flat.
Slope			Gently towards the south.
Vegetation		X	
Landscaping	X		
Swamps/Wetlands		X	
Springs/seeps		X	
Creeks/Streams		X	
Ponds/Lagoons		X	
Others (1)			
Others (2)			
Others (3)			
Observed Utilities	**Yes**	**No**	**Notes/Comments**
Electricity	X		
Natural gas	X		
Sewers	X		
Storm Drains	X		
Surface Drainage		X	
Steam		X	
Oil		X	
Others (1)			
Others (2)			
Observed Potential PCBs	**Yes**	**No**	**Notes/Comments**
Pad-mounted Transformers		X	
Pole-mounted Transformers		X	
Subterranean Transformers		X	
Hydraulic Equipment		X	
Others (1)			
Others (2)			
Potential Hazardous Substances	**Yes**	**No**	**Notes/Comments**
Raw Material		X	
Consumables		X	
By-Products		X	
Wastes		X	
55-Gallon Drums (full)	X		Three 55-gallon drums of partially full waste oil and hydraulic oil within the Compressor Building.
55-Gallon Drums (empty)	X		
Others (1)			
Others (2)			

Environmental Site Assessment
Ventura Compressor Station
1555 N. Olive Street
Ventura, California 93001

Project No. SCG 066 | **Date: 1/23/2023**

NOREAS, Inc.
16361 Scientific Way
rvine, California 92618
Tel: (949) 467-9100
Fax: (949) 398-8758

Filed Inspection Checklist

Hazardous Waste Indicators	Yes	No	Notes/Comments
Distressed Vegetation		X	
Stained Soil		X	
Sumps		X	
Drums		X	
Misc. Containers		X	
Odors		X	
Ash or Burned Areas		X	
Floor Drains		X	
Stained Floor Pavement		X	
Others (1)			
Others (2)			

Hazardous Material Activities	Yes	No	Notes/Comments
Collection		X	
Storage		X	
Disposal		X	
Transfer		X	
Treatment		X	
Recycling		X	
Mixing		X	
Others (1)			
Others (2)			

Hazardous Material Processing	Yes	No	Notes/Comments
Assembly Plating		X	
Machining		X	
Cleaning		X	
Degreasing		X	
Sanding		X	
Painting		X	
Spraying		X	
Others (1)			
Others (2)			

Air Emissions	Yes	No	Notes/Comments
Stacks		X	
Exhaust Fans		X	
Vents		X	
Others (1)			
Others (2)			

NOREAS, Inc.
16361 Scientific Way
rvine, California 92618
Tel: (949) 467-9100
Fax: (949) 398-8758

Record Of Communication

Communication With :	Ms. Heather Imgrund	**Date of Interview:**	01/06/23
Owner/Occupant/Agent/Property Manager/Other	Project Manager	**Communication Via:**	In Person
Summary of Communication:	According to Ms. Heather Imgrund, there are no environmental liens against the site.		
Conclusion/Required Action/Follow-up:	No action taken.		
Recorded By:	Arman Behtash		

Communication With :	County of Ventura, Department of Environmental Health	**Date of Interview:**	01/06/23
Owner/Occupant/Agent/Property Manager/Other	Record Search	**Communication Via:**	Email
Summary of Communication:	As of the date of preparation of this assessment report we have not received information form the Ventura County Department of Environmental Health. However, we feel that the "Historical Records and documents pertaining to the ongoing remedial activities at site does provide us with enough information to make a professional conclusion and recommendation for the site.		
Conclusion/Required Action/Follow-up:	No action taken.		
Recorded By:	Arman Behtash		

Communication With :	City of Ventura Fire Department	**Date of Interview:**	01/06/23
Owner/Occupant/Agent/Property Manager/Other	Record Search	**Communication Via:**	In Person
Summary of Communication:	According to the City of Ventura Fire Department, there are no pending environmental violations with the site.		
Conclusion/Required Action/Follow-up:	No action taken.		
Recorded By:	Arman Behtash		

Environmental Site Assessment
Ventura Compressor Station
1555 N. Olive Street
Ventura, California 93001

Project No. SCG 066 **Date:** 1/23/2023

NOREAS, Inc.
16361 Scientific Way
Irvine, California 92618
Tel: (949) 467-9100
Fax: (949) 398-8758

Aerial Photo:
Year: 1927

Environmental Site Assessment
Ventura Compressor Station
1555 N. Olive Street
Ventura, California 93001

NOREAS, Inc.
16361 Scientific Way
Irvine, California 92618
Tel: (949) 467-9100
Fax: (949) 398-8758

Project No: SCG 066	**Date:** 1/23/2023

Aerial Photo:
Year: 1947

Environmental Site Assessment **Ventura Compressor Station** **1555 N. Olive Street** **Ventura, California 93001**	**NOREAS, Inc.** **16361 Scientific Way** **Irvine, California 92618** **Tel: (949) 467-9100** **Fax: (949) 398-8758**
Project No: SCG 066 **Date:** 1/23/2023	

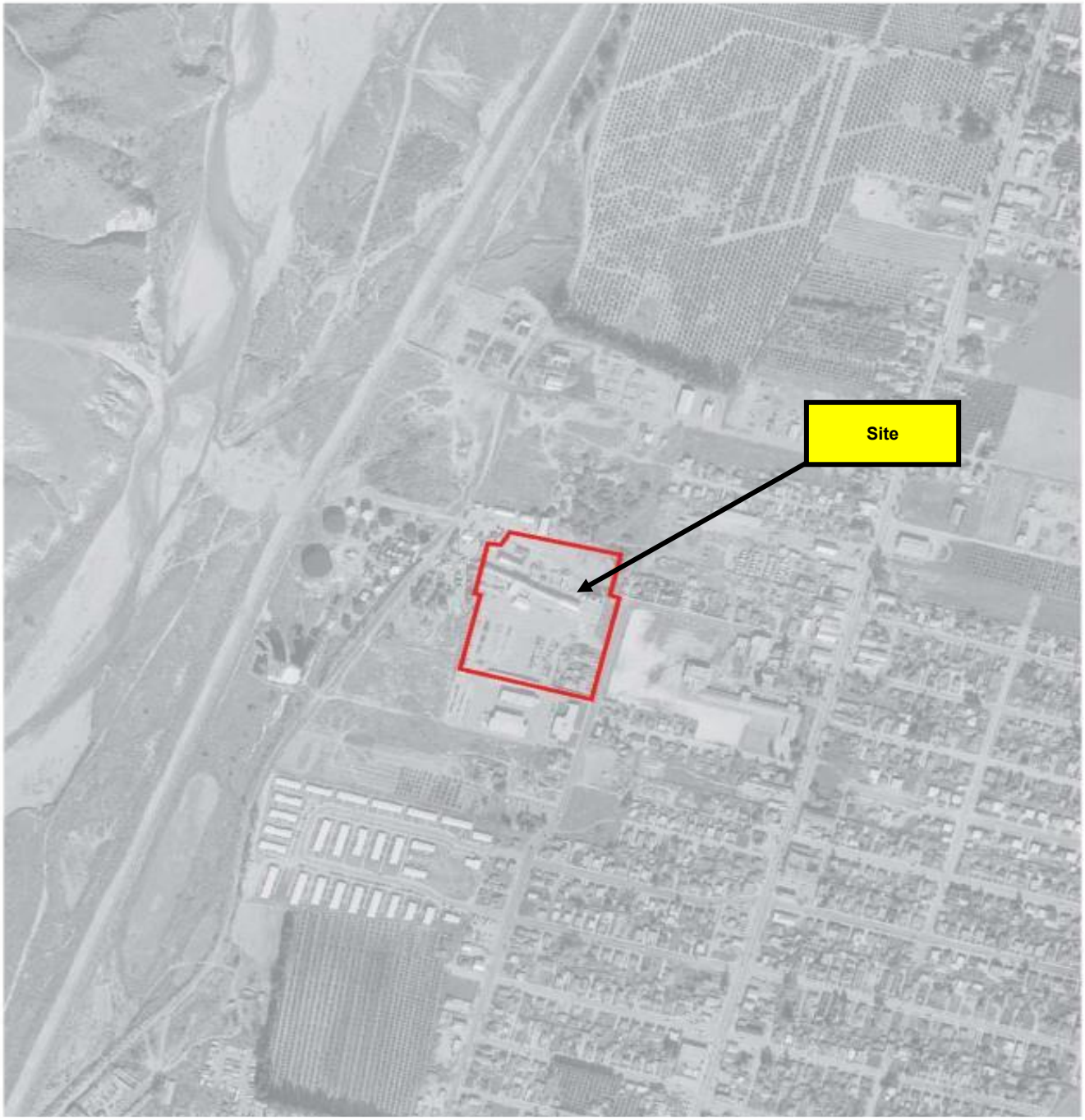

Aerial Photo:
Year: 1953

Environmental Site Assessment
Ventura Compressor Station
1555 N. Olive Street
Ventura, California 93001

Project No: SCG 066	**Date:** 1/23/2023

NOREAS, Inc.
16361 Scientific Way
Irvine, California 92618
Tel: (949) 467-9100
Fax: (949) 398-8758

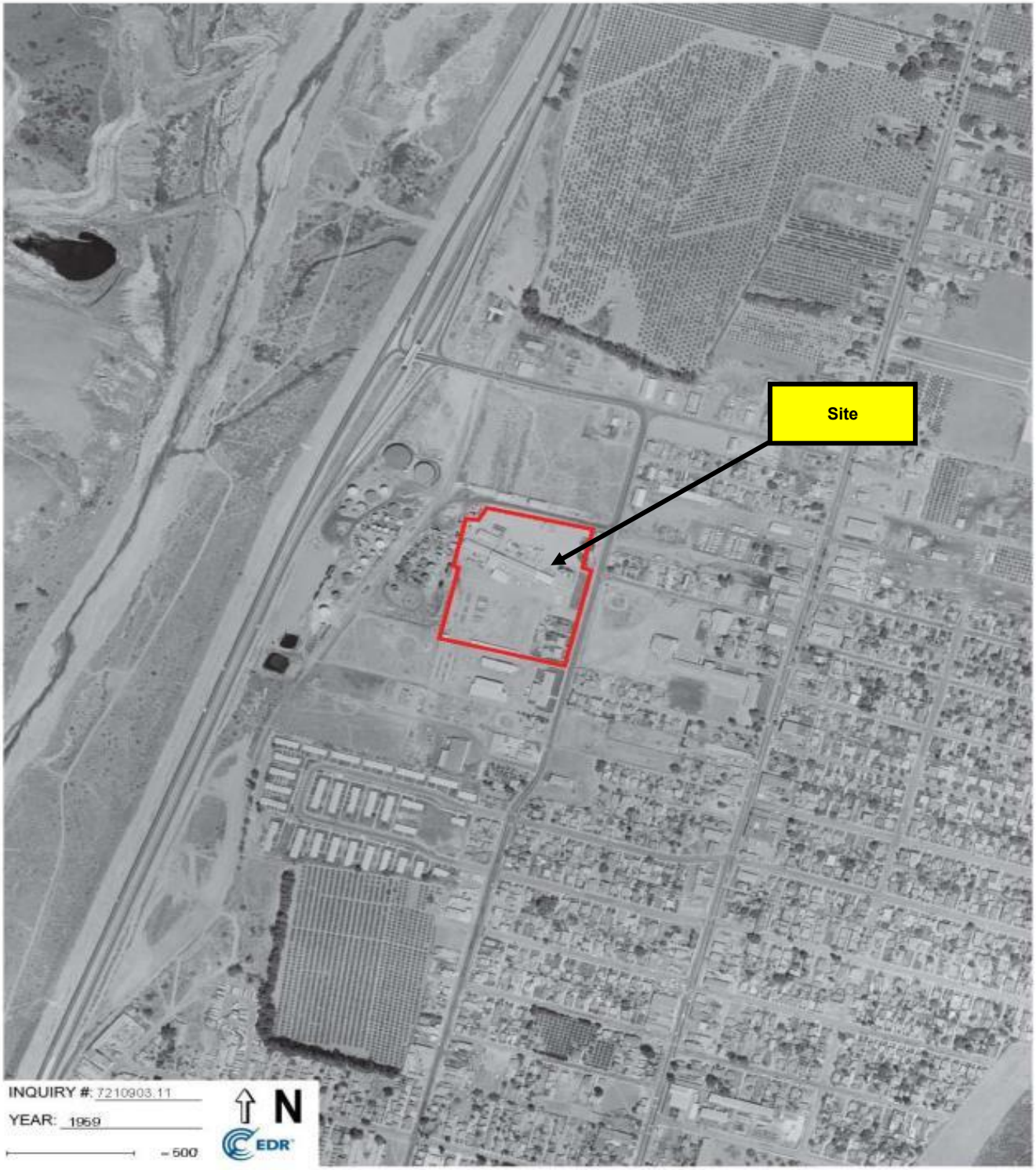

Aerial Photo:
Year: 1959

Environmental Site Assessment
Ventura Compressor Station
1555 N. Olive Street
Ventura, California 93001

NOREAS, Inc.
16361 Scientific Way
Irvine, California 92618
Tel: (949) 467-9100
Fax: (949) 398-8758

Project No: SCG 066	**Date:** 1/23/2023

Aerial Photo:
Year: 1967

Environmental Site Assessment
Ventura Compressor Station
1555 N. Olive Street
Ventura, California 93001

NOREAS, Inc.
16361 Scientific Way
Irvine, California 92618
Tel: (949) 467-9100
Fax: (949) 398-8758

Project No: SCG 066	**Date:** 1/23/2023

Aerial Photo:
Year: 1978

Environmental Site Assessment
Ventura Compressor Station
1555 N. Olive Street
Ventura, California 93001

Project No: SCG 066 | **Date:** 1/23/2023

NOREAS, Inc.
16361 Scientific Way
Irvine, California 92618
Tel: (949) 467-9100
Fax: (949) 398-8758

Aerial Photo:
Year: 1984

Environmental Site Assessment
Ventura Compressor Station
1555 N. Olive Street
Ventura, California 93001

NOREAS, Inc.
16361 Scientific Way
Irvine, California 92618
Tel: (949) 467-9100
Fax: (949) 398-8758

Project No: SCG 066	**Date:** 1/23/2023

Aerial Photo:
Year 1994

Environmental Site Assessment **Ventura Compressor Station** **1555 N. Olive Street** **Ventura, California 93001**		NOREAS	**NOREAS, Inc.** **16361 Scientific Way** **Irvine, California 92618** **Tel: (949) 467-9100** **Fax: (949) 398-8758**
Project No: SCG 066	**Date:** 1/23/2023		

Aerial Photo:
Year 2005

Environmental Site Assessment
Ventura Compressor Station
1555 N. Olive Street
Ventura, California 93001

NOREAS, Inc.
16361 Scientific Way
Irvine, California 92618
Tel: (949) 467-9100
Fax: (949) 398-8758

Project No: SCG 066	**Date:** 1/23/2023

Aerial Photo:
Year: 2012

Environmental Site Assessment
Ventura Compressor Station
1555 N. Olive Street
Ventura, California 93001

NOREAS, Inc.
16361 Scientific Way
Irvine, California 92618
Tel: (949) 467-9100
Fax: (949) 398-8758

Project No: SCG 066	**Date:** 1/23/2023

Aerial Photo:
Year: 2016

Environmental Site Assessment **Ventura Compressor Station** **1555 N. Olive Street** **Ventura, California 93001**	**NOREAS, Inc.** **16361 Scientific Way** **Irvine, California 92618** **Tel: (949) 467-9100** **Fax: (949) 398-8758**
Project No: SCG 066 **Date:** 1/23/2023	

Aerial Photo:
Year: 2020

Environmental Site Assessment
Ventura Compressor Station
1555 N. Olive Street
Ventura, California 93001

NOREAS, Inc.
16361 Scientific Way
Irvine, California 92618
Tel: (949) 467-9100
Fax: (949) 398-8758

Project No: SCG 066	**Date:** 1/23/2023

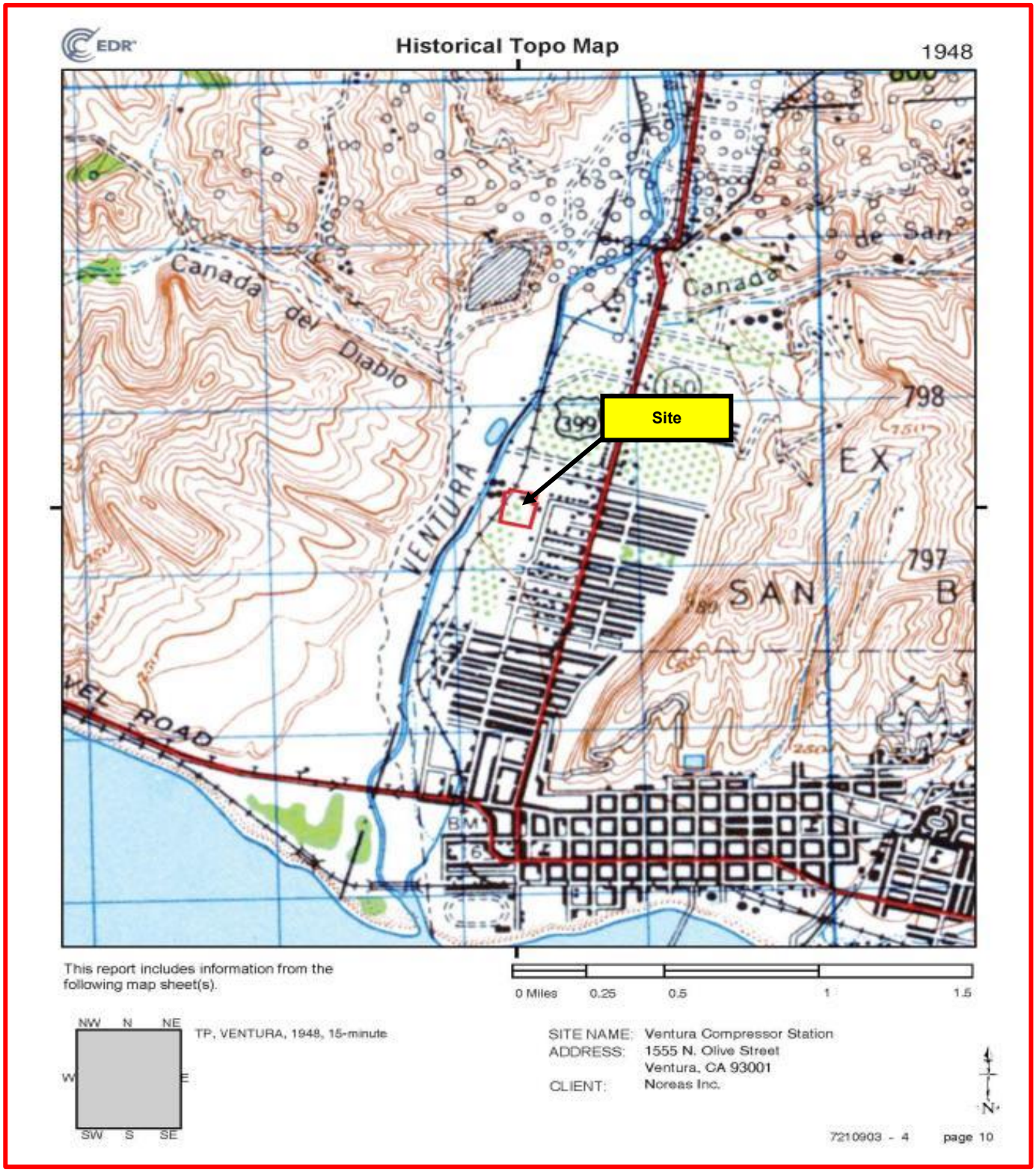

Topo Map
Year-1948

Environmental Site Assessment **Ventura Compressor Station** **1555 N. Olive Street** **Ventura, California 93001**	**NOREAS, Inc.** **16361 Scientific Way** **Irvine, California 92618** **Tel: (949) 467-9100** **Fax: (949) 398-8758**
Project No: SCG 066 **Date:** 1/23/2023	

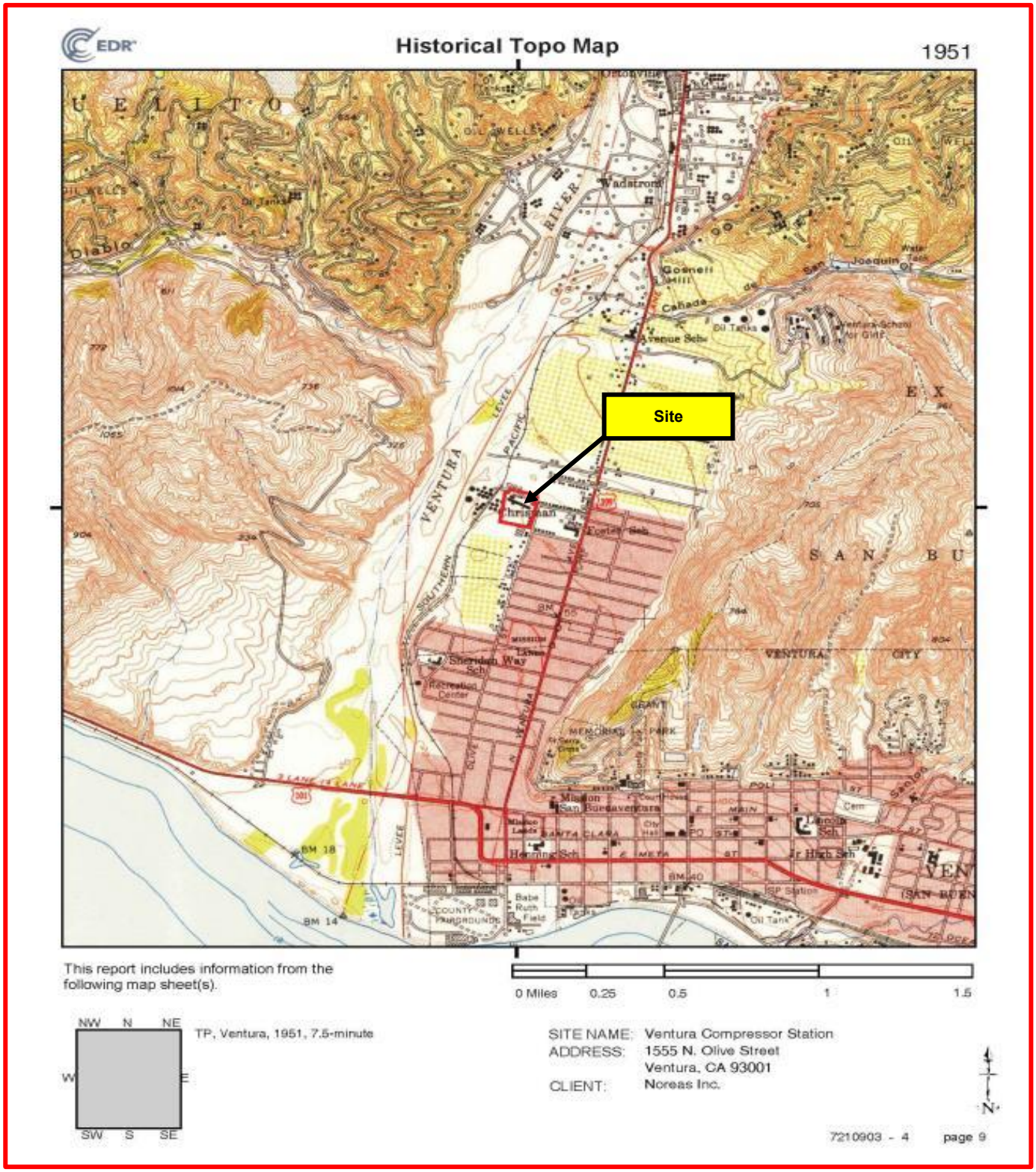

Topo Map
Year-1951

Environmental Site Assessment **Ventura Compressor Station** **1555 N. Olive Street** **Ventura, California 93001**	**NOREAS, Inc.** **16361 Scientific Way** **Irvine, California 92618** **Tel: (949) 467-9100** **Fax: (949) 398-8758**
Project No: SCG 066 **Date:** 1/23/2023	

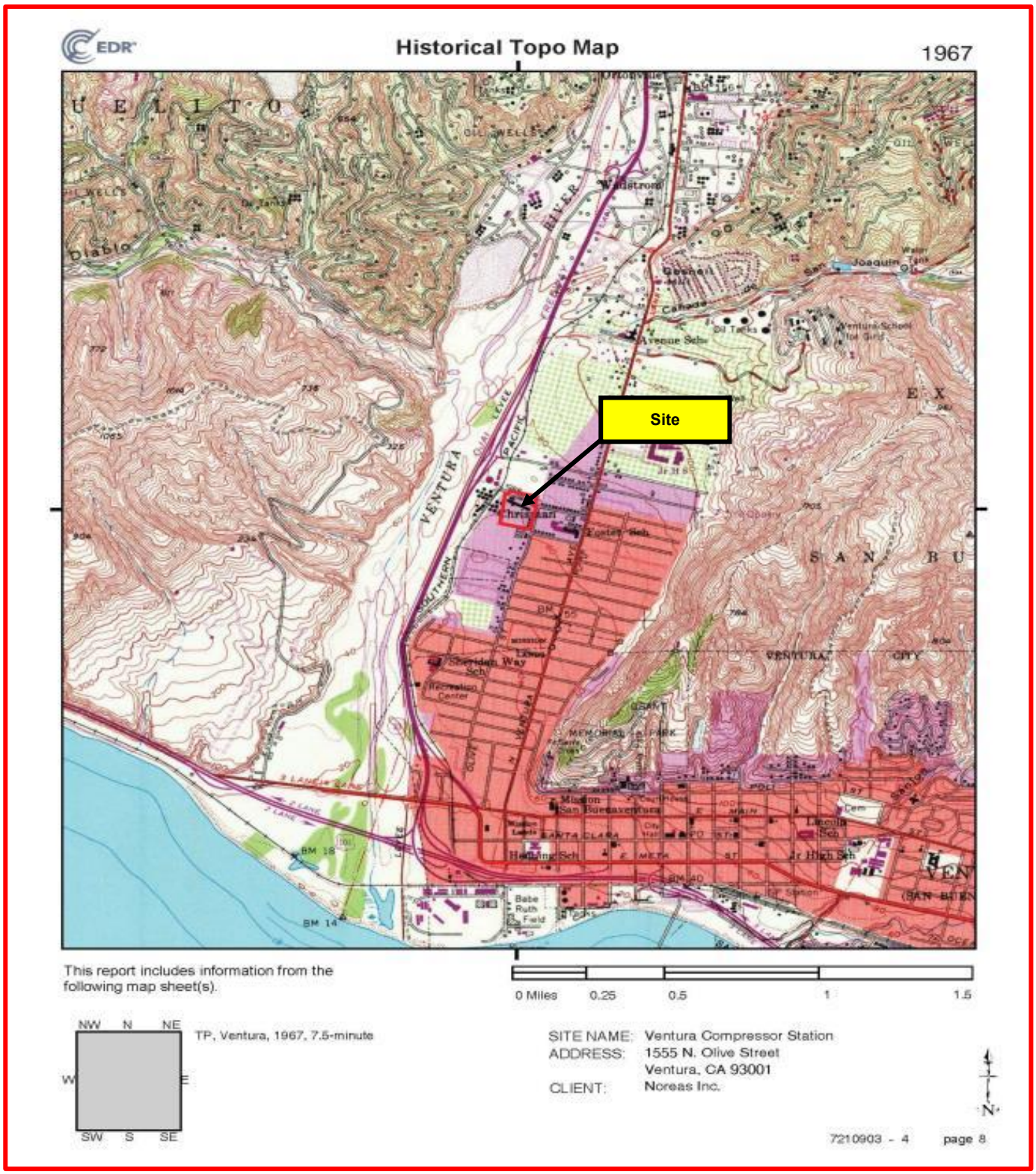

Topo Map
Year-1967

Environmental Site Assessment **Ventura Compressor Station** **1555 N. Olive Street** **Ventura, California 93001**	**NOREAS, Inc.** **16361 Scientific Way** **Irvine, California 92618** **Tel: (949) 467-9100** **Fax: (949) 398-8758**
Project No: SCG 066 **Date:** 1/23/2023	

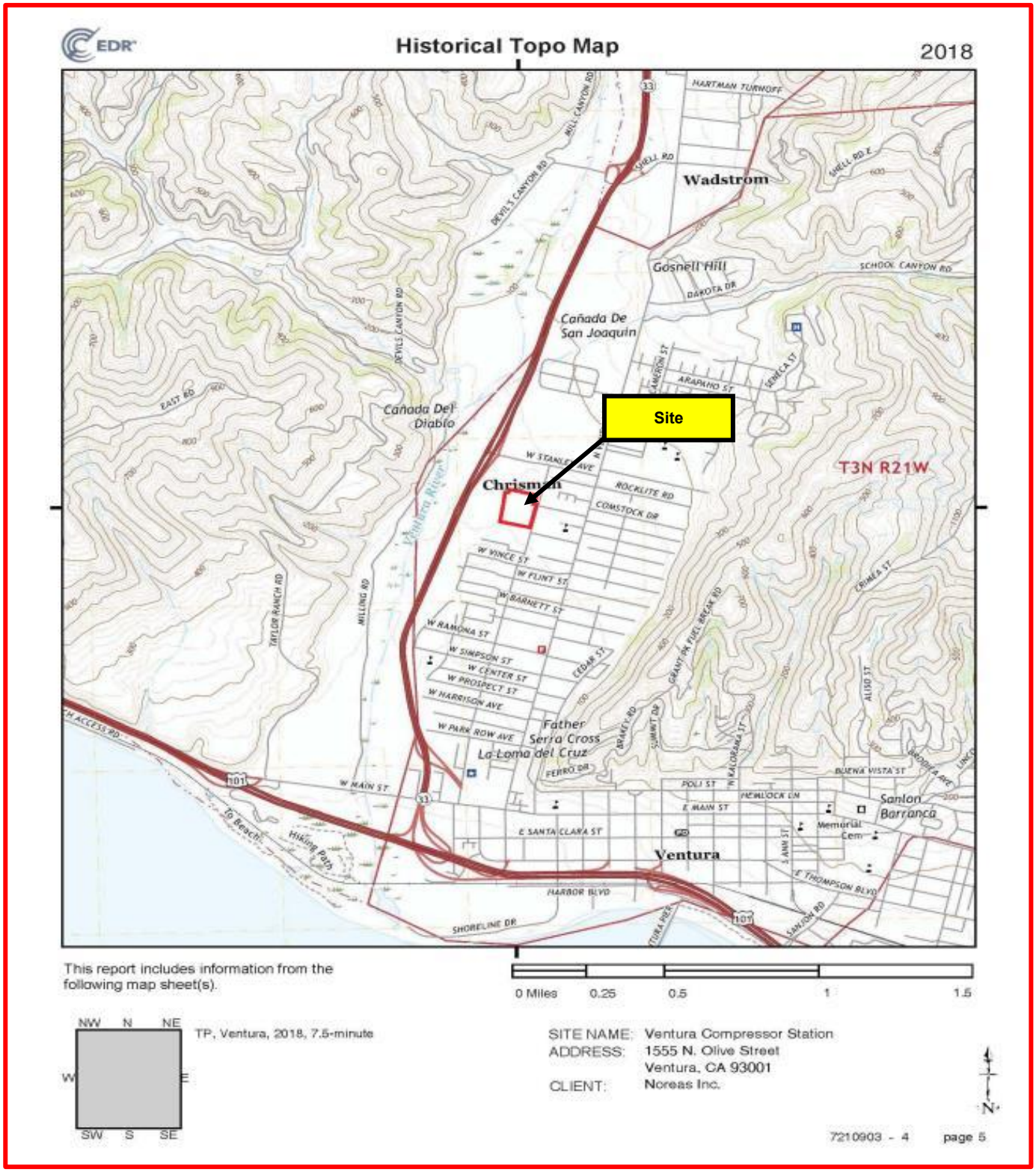

Topo Map
Year-2018

Environmental Site Assessment **Ventura Compressor Station** **1555 N. Olive Street** **Ventura, California 93001**	**NOREAS, Inc.** **16361 Scientific Way** **Irvine, California 92618** **Tel: (949) 467-9100** **Fax: (949) 398-8758**
Project No: SCG 066	**Date:** 1/23/2023

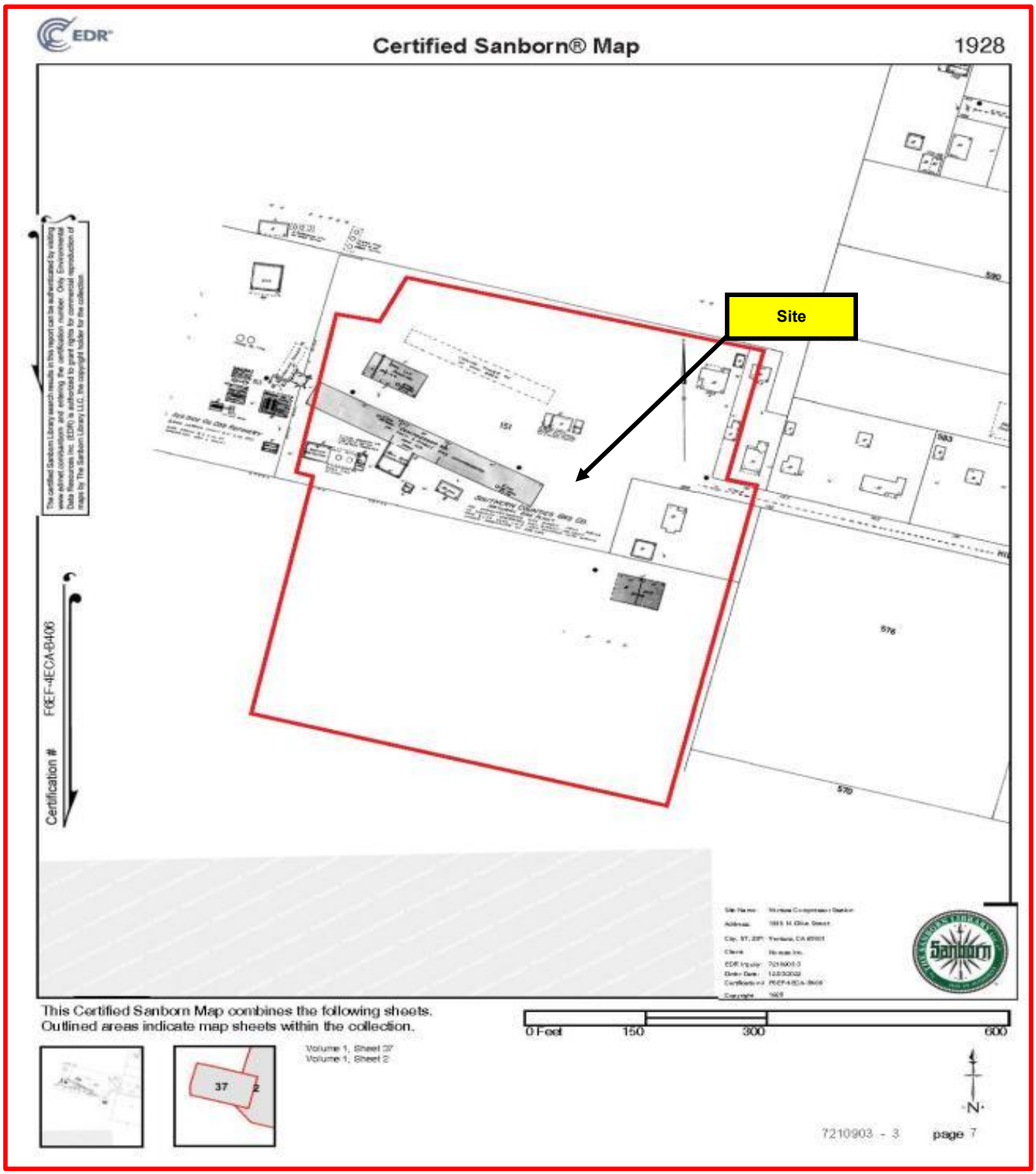

TopoSanborn Map
Year-1928

Environmental Site Assessment **Ventura Compressor Station** **1555 N. Olive Street** **Ventura, California 93001**	**NOREAS, Inc.** **16361 Scientific Way** **Irvine, California 92618** **Tel: (949) 467-9100** **Fax: (949) 398-8758**
Project No: SCG 066 **Date:** 1/23/2023	

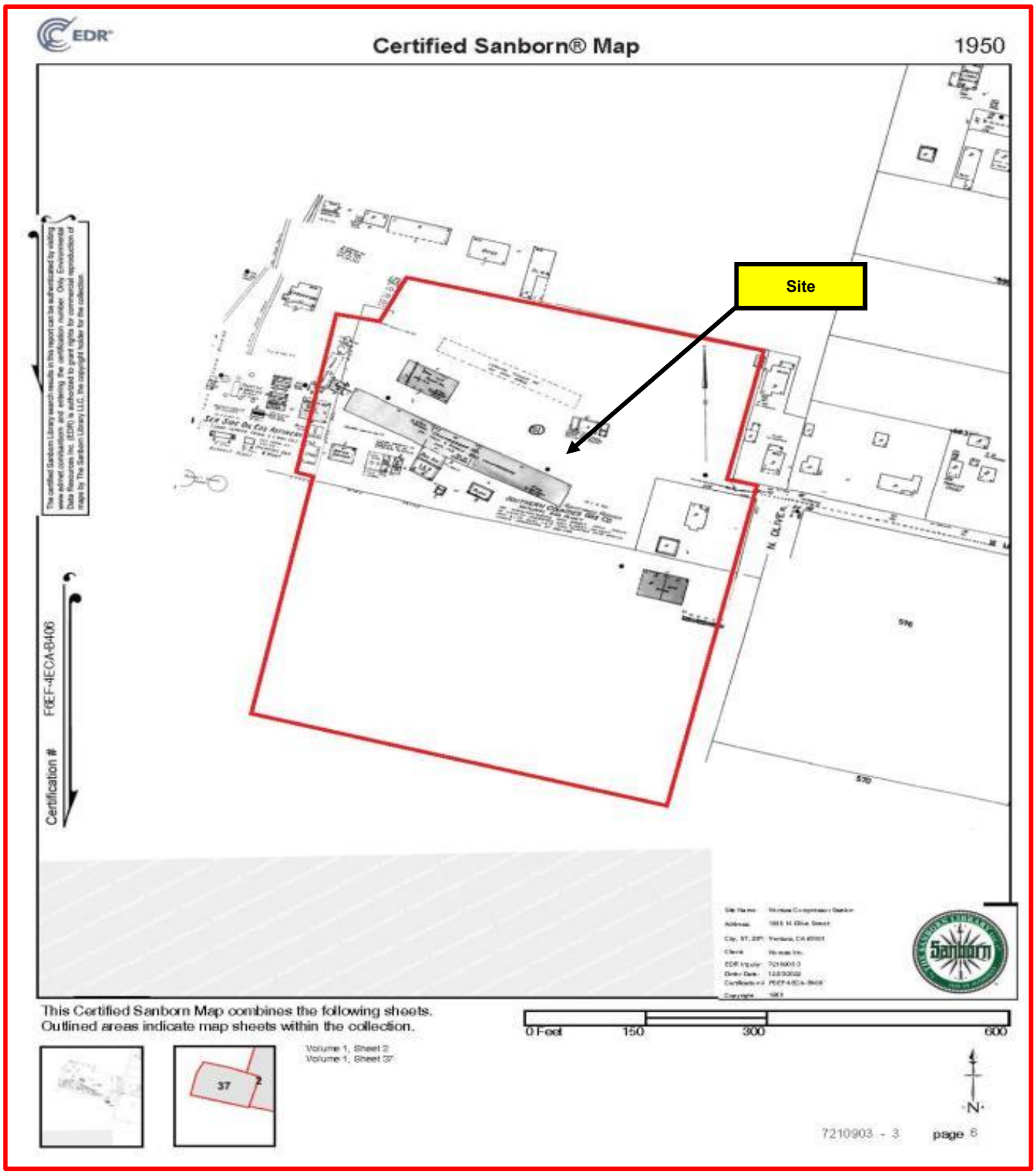

TopoSanborn Map
Year-1950

Environmental Site Assessment **Ventura Compressor Station** **1555 N. Olive Street** **Ventura, California 93001**	**NOREAS, Inc.** **16361 Scientific Way** **Irvine, California 92618** **Tel: (949) 467-9100** **Fax: (949) 398-8758**
Project No: SCG 066 **Date:** 1/23/2023	

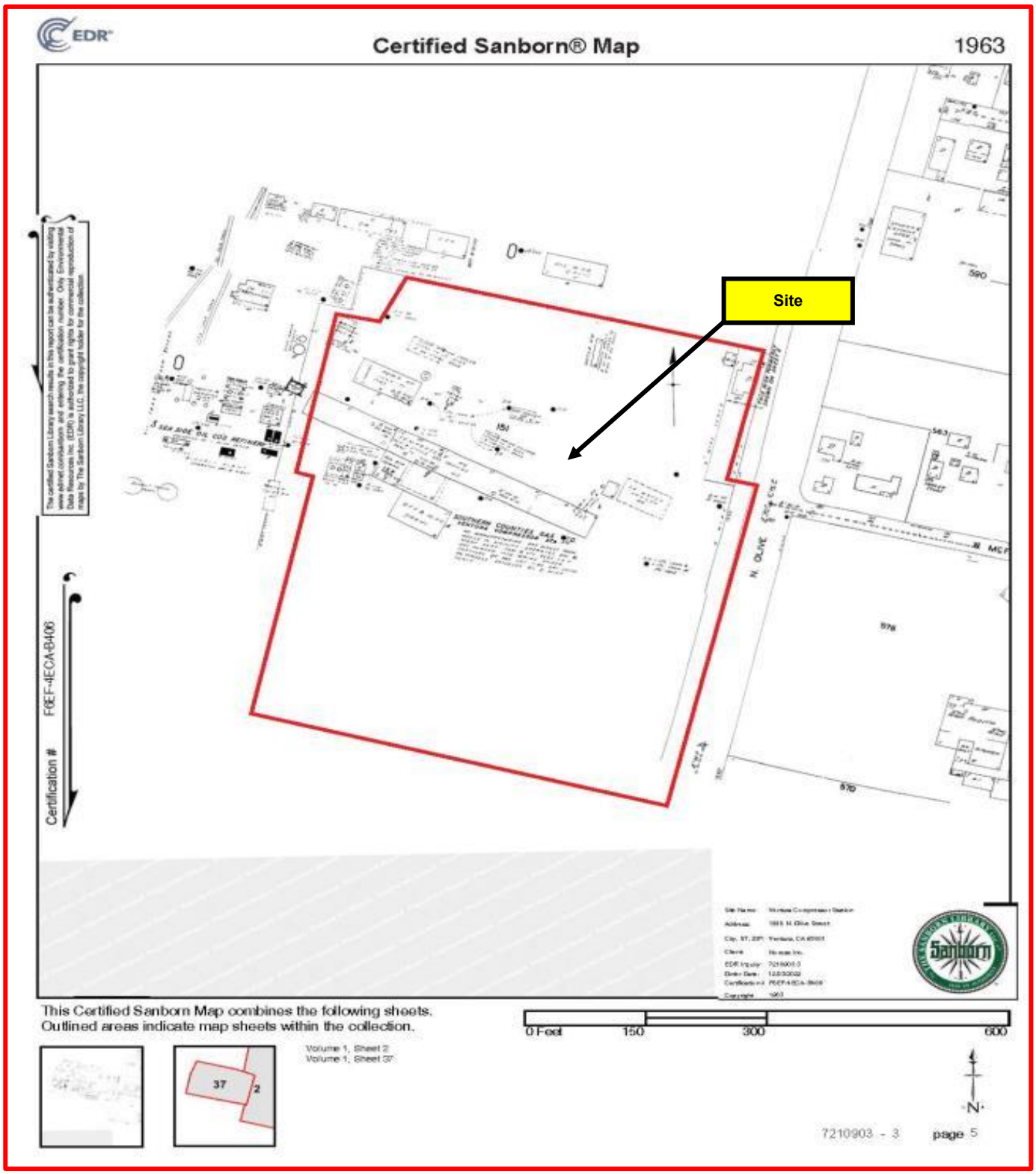

TopoSanborn Map
Year-1963

Environmental Site Assessment **Ventura Compressor Station** **1555 N. Olive Street** **Ventura, California 93001**	**NOREAS, Inc.** **16361 Scientific Way** **Irvine, California 92618** **Tel: (949) 467-9100** **Fax: (949) 398-8758**
Project No: SCG 066	**Date:** 1/23/2023

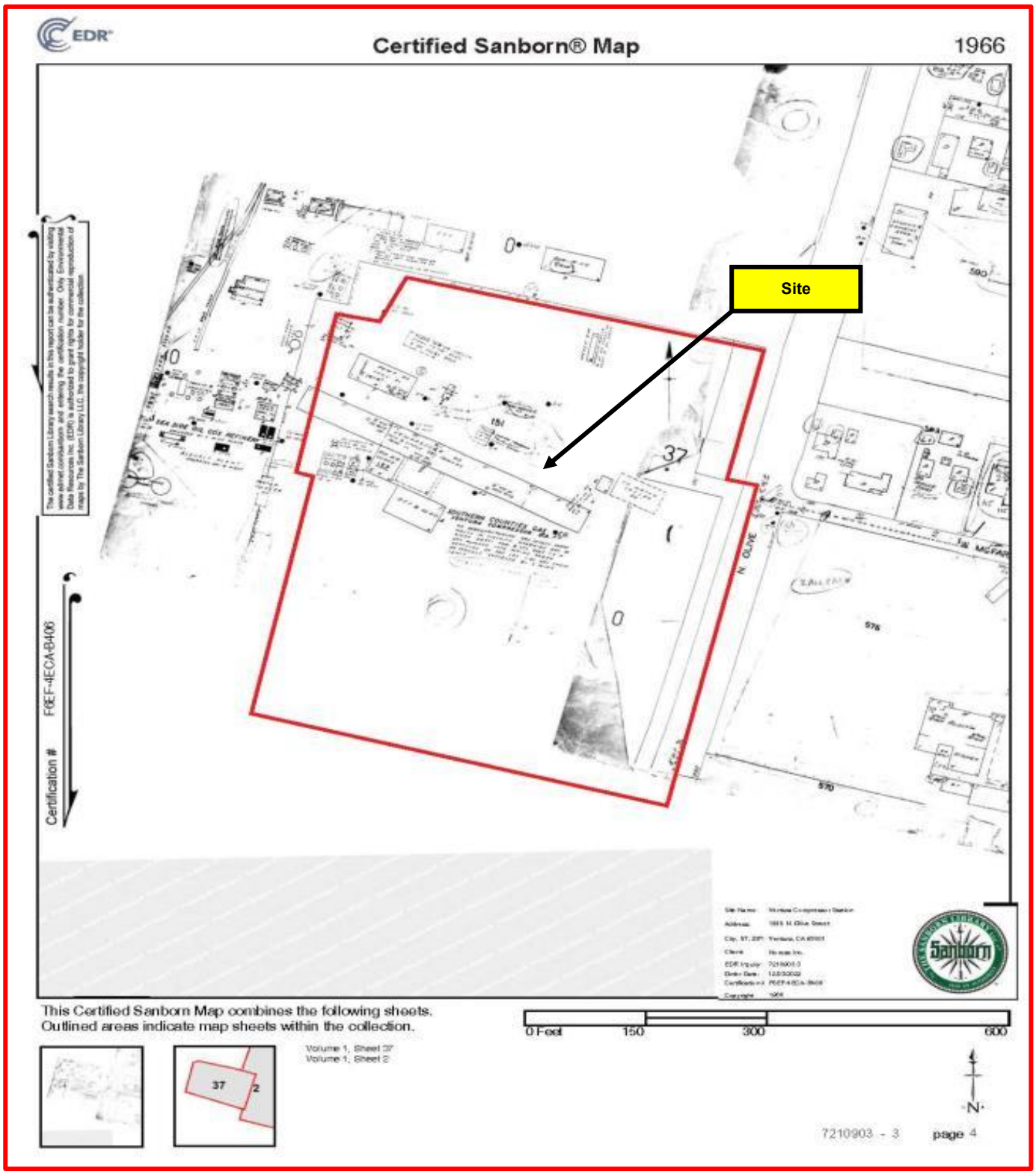

TopoSanborn Map
Year-1966

Environmental Site Assessment **Ventura Compressor Station** **1555 N. Olive Street** **Ventura, California 93001**	**NOREAS, Inc.** **16361 Scientific Way** **Irvine, California 92618** **Tel: (949) 467-9100** **Fax: (949) 398-8758**
Project No: SCG 066 **Date:** 1/23/2023	

APPENDIX C

Manifests,
City of Ventura Department of Building and Safety Documents

Please print or type.

Form Approved. OMB No. 2050-0039

UNIFORM HAZARDOUS WASTE MANIFEST

1. Generator ID Number	2. Page 1 of	3. Emergency Response Phone	4. Manifest Tracking Number
CAD981422696	1	(800) 451-8346	023789065 JJK

GENERATOR

5. Generator's Name and Mailing Address

Southern California Gas Company - Ventura
8101 S. Rosemead Blvd SU 2130
Pico Rivera CA 90660

Generator's Site Address (if different than mailing address)

1856 North Olive Street
Ventura CA 93001

Generator's Phone: (661) 857-1506

6. Transporter 1 Company Name — U.S. EPA ID Number

D C Vacuum Inc — CAR000231215

7. Transporter 2 Company Name — U.S. EPA ID Number

8. Designated Facility Name and Site Address — U.S. EPA ID Number

Clean Harbors Buttonwillow LLC
2500 Lokern Road
Buttonwillow CA 93206-9727

Facility's Phone: 661-762-6111 — CAD008461117

9a. HM	9b. U.S. DOT Description (Including Proper Shipping Name, Hazard Class, ID Number, and Packing Group (if any))	10. Containers No.	10. Containers Type	11. Total Quantity	12. Unit Wt./Vol.	13. Waste Codes		
X	1. RQ HAZARDOUS WASTE, SOLID, N.O.S. (LEAD & POTASSIUM CHROMATE), 9, UN3077, PG III	001	TT	40	Y	181	D008	
	2.							
	3.							
	4.							

14. Special Handling Instructions and Additional Information

Wear Gloves and Goggles. In case of contact, immediately flush skin and eyes with running water for 15 minutes.

EMERGENCY PHONE: (800) 451-8346 APPROVED 022522
EXPIRES 022527

124 ETDS Bin # OC 402 WOTHAZ

15. **GENERATOR'S/OFFEROR'S CERTIFICATION:** I hereby declare that the contents of this consignment are fully and accurately described above by the proper shipping name, and are classified, packaged, marked and labeled/placarded, and are in all respects in proper condition for transport according to applicable International and national governmental regulations. If export shipment and I am the Primary Exporter, I certify that the contents of this consignment conform to the terms of the attached EPA Acknowledgment of Consent.
I certify that the waste minimization statement identified in 40 CFR 262.27(a) (if I am a large quantity generator) or (b) (if I am a small quantity generator) is true.

Generator's/Offeror's Printed/Typed Name	Signature	Month	Day	Year
Matthew Schmidt		12	20	22

INT'L

16. International Shipments ☐ Import to U.S. ☐ Export from U.S. Port of entry/exit:
Transporter signature (for exports only): Date leaving U.S.:

TRANSPORTER

17. Transporter Acknowledgment of Receipt of Materials

Transporter 1 Printed/Typed Name	Signature	Month	Day	Year
Mario Gallegos		12	20	22
Transporter 2 Printed/Typed Name	Signature	Month	Day	Year

DESIGNATED FACILITY

18. Discrepancy

18a. Discrepancy Indication Space ☐ Quantity ☐ Type ☐ Residue ☐ Partial Rejection ☐ Full Rejection

Manifest Reference Number:

18b. Alternate Facility (or Generator) — U.S. EPA ID Number

Facility's Phone:

18c. Signature of Alternate Facility (or Generator) — Month Day Year

19. Hazardous Waste Report Management Method Codes (i.e., codes for hazardous waste treatment, disposal, and recycling systems)

1.	2.	3.	4.

20. Designated Facility Owner or Operator: Certification of receipt of hazardous materials covered by the manifest except as noted in Item 18a

Printed/Typed Name	Signature	Month	Day	Year

CITY OF
VENTURA
BUILDING & SAFETY

Permit NO.: ***COMP-02-22-0072***
Permit Type: **BLD - Building Commercial Permit: PLCK**
Work Classification: **Alteration-Int/Ext**
Permit Status: **Issued**
Expiration: 06/21/2023

Permit Information

Address:		**Issue Date:**	06/21/2022	**Parcel Number:**	068-0-142-030
1555 N OLIVE ST Ventura, CA 93001		**Square Feet:**	0.00	**Application Date:**	02/17/2022
Main Permit:	APPB-01-22-2071	**Valuation:**	$0.00	**IVR Number:**	107346

Describe Work

SO CAL GAS VENTURA COMPRESSOR STATION: Steel Canopy Civil Structure - Install sliding gate (22' - 8") system with foundation, 10 camera pole foundation, and a sun shade structure and foundation. Electrical work - Install electrical infrastructure for the methane monitoring and security camera systems.

Code Data

CBC Edition:	Thomas Fire: No	Residential/Non-Residential Type:	Number of Units:
Occupant Load:	Building Occupancy:	Occupancy Type:	

Plan Cases

Plan Case Number	Plan Type

Sub Permit Info

Permit Number	Permit Type	Permit Status	Issue Date

Contacts

SOUTHERN CALIF GAS CO — **Property Owner**
810 S FLOWER ST, LOS ANGELES, CA 900174620
(818)808-6187

Southern California Gas — **Owner Representative**
Luis Rojas
(818)808-6187 lrojas@socalgas.com

Cordoba Corporation — **Applicant**
Roberto Ramirez
(714)558-6124 rramirez@cordobacorp.com

Cordoba Corporation — **Applicant**
Roberto Ramirez
1611 E 17th ST, Santa Ana, CA 92705
(714)558-6124 ramirez_lakers@yahoo.com

Contractors

Company	Business Address	Phone	Business License	Expires

LICENSED CONTRACTOR'S DECLARATION

I hereby affirm under penalty of perjury that I am licensed under provisions of Chapter 9 (commencing with Section 7000) of Division 3 of the Business and Professions Code, and my license is in full force and effect.

See Attached
Signature

06/21/22
Date

CONTRACTOR STATE LICENSE AND INSURANCE

License Type	License Number	Expiration Date	Comments

COMP-02-22-0072
1555 N OLIVE ST
PERMIT

CITY OF
VENTURA
BUILDING & SAFETY

Permit NO.: ***PEMP-06-22-0805***
Permit Type: **BLD - PEM Combo: PLCK**
Work Classification: **Commercial**
Permit Status: **Issued**
Expiration: 06/21/2023

Permit Information

Address:		**Issue Date:**	06/21/2022	**Parcel Number:**	068-0-142-030
1555 N OLIVE ST Ventura, CA 93001		**Square Feet:**	0.00	**Application Date:**	06/14/2022
Main Permit:	COMP-02-22-0072	**Valuation:**	$0.00	**IVR Number:**	111943

Describe Work

PEM for SO CAL GAS VENTURA COMPRESSOR STATION: Steel Canopy Civil Structure - Install sliding gate (22' - 8") system with foundation, 10 camera pole foundation, and a sun shade structure and foundation. Electrical work - Install electrical infrastructure for the methane monitoring and security camera systems including (2) 60amp subpanels.

Plan Cases

Plan Case Number	Plan Type

Contacts

SOUTHERN CALIF GAS CO — **Owner/Builder**
810 S FLOWER ST, LOS ANGELES, CA 900174620
(818)808-6187

SOUTHERN CALIF GAS CO — **Property Owner**
810 S FLOWER ST, LOS ANGELES, CA 900174620
(818)808-6187

Southern California Gas — **Owner Representative**
Luis Rojas
(818)808-6187 lrojas@socalgas.com

Cordoba Corporation — **Applicant**
Roberto Ramirez
(714)558-6124 rramirez@cordobacorp.com

Cordoba Corporation — **Applicant**
Roberto Ramirez
1611 E 17th ST, Santa Ana, CA 92705
(714)558-6124 ramirez_lakers@yahoo.com

Contractors

Company	Business Address	Phone	Business License	Expires

LICENSED CONTRACTOR'S DECLARATION

I hereby affirm under penalty of perjury that I am licensed under provisions of Chapter 9 (commencing with Section 7000) of Division 3 of the Business and Professions Code, and my license is in full force and effect.

Signature _____ Date _____

CONTRACTOR STATE LICENSE AND INSURANCE

License Type	License Number	Expiration Date	Comments

Electrical

Elec Issuance: 1	Auto Lift:	Idle Meter:	Misc Electric: 1	120V Motor:
240V Motor:	480V Motor:	Outlet Sq Ftg:	Outlet Total:	240V<200A Serv:
240V 1KA + Serv:	480V <200A Serv:	Solar PV KW:	Spa Wiring:	Temp Power Pole:
Temp Power Volts:	Temp 200A240V:	Temp >200A240V:	Temp 200A480V:	Temp >200A480V:
Weld 30A:	Weld 50A:	Weld > 50A:	Busway FT:	Disconnect: 1
Elevator Equip:	Escalator Equip:	Generator KW:	Hydrogen Sys KW:	Kiln KW:
Fuel Dispensers:	Lightning Control Sys:	Motor Control:	Paint Spray:	Parking Area Light Standard: 6
Pool Wiring:	Powder Coat:	Solar PV PLCK:	240V <800A Serv:	
480V <800A Serv:	480V 1KA+ Serv:	240V Subpanel:	480V Subpanel:	UPS System KW:
Walk-in Cooler:	Wind Gen KW:	Xformer 25KVA:	Xformer 75KVA:	Xformer 300KVA:
Xformer > 300KVA:	Solar Battery:			

Mechanical

Mech Issuance:	Cool/Heat <6T:	Cool/Heat 6-15T:	Cool/Heat 16-30T:	Cool/Heat 31-50T:
Cool/Heat >50T:	Ducts AREA:	Dryer Vents:	Env Air Vent:	Heater <101k BTU:
Heater 101-500k BTU:	Heater 501-1k BTU:	Heater > 1M BTU:	Miscellaneous Mech:	Swamp Cooler:
Air Exchanger:	Air Handling Unit <10KCFM:	Air Handling Unit >10KCFM:	Boiler:	Chiller:
Com Cool Tower:	Com Hood 1 or 2 :	Com Oven Elect:	Com Over Gas:	Deco Appliance:
Fire Damper:	Incinerator:	Mfg Fireplace:	RefComp <4 HP:	RefComp 4-15 HP:
RefComp 16-30 HP:	RefComp 31-50 HP:	RefComp >50 HP:	VAV Unit:	NonRefComp:

Plumbing

PEMP-06-22-0805
1555 N OLIVE ST
PERMIT

Please call (805) 654-7869 if you have general questions about this permit

APCD/ASBESTOS DECLARATION

To the best of my knowledge:

☒ No Air Pollution Control asbestos clearance is required.

☐ Air Pollution Control asbestos clearance has been included in this application.

CONSTRUCTION LENDING AGENCY

I hereby affirm under penalty of perjury that there is a construction lending agency for the performance of the work for which this permit is issued (Section 8172, Civ. C).

Lender's Name: _____ Address: _____

OWNER–BUILDER DECLARATION

I hereby affirm under penalty of perjury that I am exempt from the Contractor's License Law for the following reason (Section 7031.5 Business and Professions Code: Any city or county that requires a permit to construct, alter, improve, demolish, or repair any structure, prior to its issuance, also requires the applicant for the permit to file a signed statement that he or she is licensed pursuant to the provisions of the Contractors' State License Law (Chapter 9 commencing with Section 7000) of Division 3 of the Business and Professions Code) or that he or she is exempt therefrom and the basis for the alleged exemption. Any violation of Section 7031.5 by any applicant for a permit subjects the applicant to a civil penalty of not more than five hundred dollars ($500).):

☐ **(Self)** I, as owner of the property, or my employees with wages as their sole compensation, will do all or a portion of the work, and the structure is not intended or offered for sale (Section 7044 Business and Professions Code: The Contractors' State License Law does not apply to an owner of property who builds or improves thereon, and who does the work himself or herself or through his or her own employees, provided that the improvements are not intended or offered for sale. If, however, the building or improvement is sold within one year of completion, the owner-builder will have the burden of proving that he or she did not build or improve for the purpose of sale).

☐ **(Contractor)** I, as owner of the property, am exclusively contracting with licensed contractors to construct the project (Section 7044 Business and Professions Code: The Contractors' State License Law does not apply to an owner of property who builds or improves thereon, and who contracts for the projects with a contractor(s) license pursuant to the Contractors' State License Law).

I am exempt from licensure under the Contractors' State law for this reason _____

By my signature below, I acknowledge that, except for my personal residence in which I must have resided for at least one year prior to completion of the improvements covered by this permit, I cannot legally sell a structure that I have built as an owner/builder if it has not been constructed in its entirety by licensed contractors. I understand that a copy of the applicable law, Section 7044 of the B&PC, is available upon request when this application is submitted or at the following website: www.leginfo.ca.gov/calaw.html

1 | Date | Signature of Property Owner or Authorized Agent

WORKERS' COMPENSATION DECLARATION

I hereby affirm under penalty of perjury one of the following declarations:

☐ **(Self Insured)** I have and will maintain a certificate of consent to self-insure for workers' compensation, as provided for by Section 3700 of the Labor Code, for the performance of the work for which this permit is issued.

☒ **(Workers Comp)** I have and will maintain workers' compensation insurance, as required by Section 3700 of the Labor Code, for the performance of the work for which this permit is issued. The insurance carrier and policy numer are listed on previous page.

☐ **(Exempt)** I certify that in the performance of the work for which this permit is issued, I shall not employ any person in any manner so as to become subject to the workers' compensation laws of California, and agree that if I should become subject to the workers' compensation provisions of Section 3700 of the Labor Code, I shall forthwith comply with those provisions.

Warning: Failure to secure Workers' Compensation coverage is unlawful, and shall subject an employer to criminal penalties and civil fines up to one hundred thousand dollars ($100,000), in addition to the cost of compensation, damages as provided for in Section 3706 of the Labor Code, interest and attorney's fees.

2 | 06/21/22 Date | See Attached Signature

GENERAL ACKNOWLEDGEMENT

I certify that I am the property owner or authorized to act on the property owner's behalf, I have read this application and state that the above information is correct. I agree to comply with all city and county ordinances and state laws relating to building construction, and hereby authorize representatives of this city to enter upon the above-mentioned property for inspection purposes. This permit becomes null and void if work authorized by such permit is not commenced within 1 year after the date of issuance or if work is suspended or abandoned for a period of 180 days at any time after work is commenced.

3 | 6/21/22 Date | See Attached Signature of Owner, Contractor or Agent

When Properly Validated This Is Your Permit

CITY OF VENTURA
BUILDING & SAFETY
www.cityofventura.ca.gov

In compliance with the Americans with Disabilities Act, this document is available in alternate formats by calling 805-654-7869 or by contacting the California Relay Service.

CITY OF VENTURA BUILDING & SAFETY

AUTHORIZATION FORM
State of California
Health and Safety Code Section
19825-19829

AUTHORIZATION OF AGENT TO ACT ON PROPERTY OWNER'S BEHALF

To the City of San Buenaventura, Building & Safety Division:

Excluding the Notice to the Property Owner, the execution of which I understand is my personal responsibility, I hereby authorize the following person(s) to act as my agent(s) to apply for, sign and file the documents necessary to obtain an Owner-Builder Permit for my project.

Project Location or Address: 1555 N Olive St., Ventura CA. 93001

Scope of Construction Project (or description of work):
Civil Structure - Install sliding gate (22' - 8") system with foundation, 10 camera pole foundation, and a sun shade structure and foundation.
Electrical work - Install electrical infrastructure for the methane monitoring and security camera systems.

Authorized Agent's Name: Roberto Ramirez, PE - Cordoba Corporation
Address: 1611 E. 17th Street, Santa Ana, CA 92705
Phone Number: 714-308-7636

I declare under penalty of perjury that I am the property owner for the address listed above and I personally filled out the above information and certify its accuracy.

Property Owner's Name: Luis Rojas - So Cal Gas Project Manager
Property Owner's Signature:
Date: 1/28/2022

Note: Per State Law a copy of the owner's driver's license, form notarization, or other verification acceptable to the agency is required to be presented when the permit is issued to verify the property owner's signature.

City Staff: Verified Photo Identification _____Yes, Date:_____ Staff Name/Initials:_____

This document is available in alternate formats by calling the City of Ventura Building & Safety at (805) 677-3941 or contacting the California Relay Service.

CITY OF VENTURA
BUILDING & SAFETY
www.cityofventura.net

OWNER-BUILDER ACKNOWLEDGEMENT AND VERIFICATION INFORMATION

State of California Health and Safety Code
Section 19825-19829

Dear Property Owner:

An application for a building permit has been submitted in your name listing yourself as the builder of the property improvements specified at: (Address) 1555 N Olive St, Ventura. We are providing you with an Owner-Builder Acknowledgement and Information Verification Form to make you aware of your responsibilities and possible risk you may incur by having this permit issued in your name as the Owner-Builder. We will not issue a building permit until you have read, initialed your understanding of each provision, signed, and returned this form to 501 Poli Street Room 117. An agent of the owner cannot execute this notice unless you, the property owner, obtain prior approval of the permitting authority.

OWNER'S ACKNOWLEDGEMENT AND VERIFICATION OF INFORMATION
(Read and initial each statement below to signify you understand or verify this information.)

(Initial) LR 1. I understand a frequent practice of unlicensed persons is to have the property owner obtain an "Owner-Builder" building permit that erroneously implies that the property owner is providing his or her own labor and material personally. I, as an Owner-Builder, may be held liable and subject to serious financial risk for any injuries sustained by an unlicensed person and his or her employees while working on my property. My homeowner's insurance may not provide coverage for those injuries. I am willfully acting as an Owner-Builder and am aware of the limits of my insurance coverage for injuries to workers on my property.

(Initial) LR 2. I understand building permits are not required to be signed by property owners unless they are responsible for the construction and are not hiring a licensed Contractor to assume this responsibility.

(Initial) LR 3. I understand as an "Owner-Builder" I am the responsible party of record on the permit. I understand that I may protect myself from potential financial risk by hiring a licensed Contractor and having the permit filed in his or her name instead of my own.

(Initial) LR 4. I understand Contractors are required by law to be licensed and bonded in California and to list their license numbers on permits and contracts.

(Initial) LR 5. I understand if I employ or otherwise engage any persons, other than California licensed Contractors, and the total value of my construction is at least five hundred dollars ($500), including labor and materials, I may be considered an "employer" under state and federal law.

(Initial) LR 6. I understand if I am considered an "employer" under state and federal law, I must register with the state and federal government, withhold payroll taxes, provide workers' compensation disability insurance, and contribute to unemployment compensation for each "employee." I also understand my failure to abide by these laws may subject me to serious financial risk.

(Initial) LR 7. I understand under California Contractors' State License Law, an Owner-Builder who builds single-family residential structures cannot legally build them with the intent to offer them for sale, unless all work is performed by licensed subcontractors and the number of structures does not exceed four within any calendar year, or all of the work is performed under contract with a licensed general building Contractor.

(Initial) LR 8. I understand as an Owner-Builder if I sell the property for which this permit is issued, I may be held liable for any financial or personal injuries sustained by any subsequent owner(s) that result from any latent construction defects in the workmanship or materials.

(Initial) LR 9. I understand I may obtain more information regarding my obligations as an "employer" from the Internal Revenue Service, the United States Small Business Administration, the California Department of Benefit Payments, and the California Division of Industrial Accidents. I also understand I may contact the California Contractors' State License Board (CSLB) at 1-800- 321-CSLB (2752) or www.cslb.ca.gov for more information about licensed contractors.

(Initial) LR 10. I am aware of and consent to an Owner-Builder building permit applied for in my name, and understand that I am the party legally and financially responsible for proposed construction activity at the following address:

(Address) 1555 N Olive St, Ventura

(Initial) LR 11. I agree that, as the party legally and financially responsible for this proposed construction activity, I will abide by all applicable laws and requirements that govern Owner-Builders as well as employers.

(Initial) _____ 12. I agree to notify the issuer of this form immediately of any additions, deletions, or changes to any of the information I have provided on this form. Licensed contractors are regulated by laws designed to protect the public. If you contract with someone who does not have a license, the Contractors' State License Board may be unable to assist you with any financial loss you may sustain as a result of a complaint. Your only remedy against unlicensed Contractors may be in civil court. It is also important for you to understand that if an unlicensed Contractor or employee of that individual or firm is injured while working on your property, you may be held liable for damages. If you obtain a permit as Owner-Builder and wish to hire Contractors; you will be responsible for verifying whether or not those Contractors are properly licensed and the status of their workers' compensation insurance coverage. Before a building permit can be issued, this form must be completed and signed by the property owner and returned to the agency responsible for issuing the permit.

Signature of property owner: _____ Date: 1/28/2022

Note: Per State Law a copy of the property owner's driver's license, form notarization, or other verification acceptable to the agency is required to be presented when the permit is issued to verify the property owner's signature.

City Staff: Verified Photo Identification _____ Yes Date: _____ Staff Name/Initials: _____

This document is available in alternate formats by calling the City of Ventura Building & Safety Division at (805) 654-7869 or contacting the California Relay Service.

COMP-01-22-0072

2 @ 60 amp

Count: Replaced, Relocated or New

	QTY		QTY		QTY		QTY
ELECTRICAL		Solar Photovoltaic Sys KW		Busways Length (in Feet)		Solar Photovoltaic Sys PLCK enter KW here	
Auto/Truck Lifts		Spa Only		Disconnect	1	Svc of 240V 400 to 800 amp	
# of Idle Meters inspections		Temp Power Pole		Elevator Equip per hoistway/ shaft all voltages		Svc of 480V and 400-800 amp	
Misc Electrical Hours		Temp Power Volts		Escalator Equip per unit all voltages		Svc of 480V or < & 1900amp or more	
Motor size (HP120V)		Temp Svc up to 200 amp & up to 240V		# of generators installations (in KW)		Subpanel size (AMPS)@208/240V	
Motor size (HP208/240V)		Temp Svc over 200 amp up to 240V		Hydrogen Fuel Cell System KW		Subpanel size (AMPS)@480V	
Motor size (HP480V)		Temp Svc up to 200 amp @ 480V		Kilns (Electric) KW		Enter kilowatts of system	
Outlets, switches, fixtures, (per 1000 sf any occ.)		Temp Svc over 200 amp @ 480V		Fuel Disp wiring/seal/signal (each)		Walk-in Cooler/Freezer all voltages	
Total # of outlets, switches, fixtures (not sq.footage)		Temp Svc up to 30 amp all voltages		Lighting Control Sys Panel		Enter kilowatts of system	
Svc of 240V 100 to 200 amp		Temp Svc 30 to 50 amp all voltages		Motor Controller		Enter # of transformers up to 25KVA	
Svc of 240V over 1000 amp		Welder Receptacle over 50 amp all voltages		Paint Spray Booth Elect/Mech		Enter # of transformers up to 75KVA	
Svc of 480 V and 200 amp or less				Parking area light standard	6	Enter # of transformers up to 300KVA	
				Swimming Pool including Spa		Enter # of transformers > 300KVA	
				Powder Coating booths Elect./Mech			

	QTY		QTY		QTY		QTY
MECHANICAL		Environmental Air Vent		Com Air Exchanger		Fire Damper	
Cooling & or heating units <6tons		Heater<101K BTU		Air Handling units = <10K CFM		Incinerator	
Cooling & or heating units 6 to 15 tons		Heater101-500K BTU		Air Handling units >10K CFM		Fireplace (Pre-Fabricated)	
Cooling & or heating units 16 to 30tons		Heater501-1M BTU		Boiler		Refrigerator/Compressor<4HP	
Cooling & or heating units 31to 50tons		Heater>1M BTU		Com Chiller Unit		Refrigerator/Compressor 4-15HP	
Cooling & or heating units >50tons		Misc Mech		Com Cooling Tower		Refrigerator/Compressor 16-30HP	
Non Residential Area served by air ducts (per 1000sf)		Swamp Cooler		Com Hood Sys Type 1 or 2		Refrigerator/Compressor 31-50HP	
				Com Oven Elect BTUH		Refrigerator/Compressor >50HP	
				Com Oven Gas BTUH		Variable Air Volume Control Unit	
				Decorative Appliance			

	QTY		QTY		QTY		QTY
PLUMBING		Medical Gas Piping		Com Dishwasher		Swimming Pool Piping	
Backflow devices < 2" diameter		Misc Plumbing		Com Sink		Com Prep Sink	
Backflow devices > 2" or greater		Count of Replaced Fixtures (not new)		Com Dishwasher		Rainwater Sys - Residential	
Bathtub		Res Kitch Sink/Disposal		Grease Trap		Roof Drain System	
Bidet		Res Washer		In-Ground Pool/Spa Piping		Private Sewage Disposal (Septic/ Gray Water)	
Bld Drain/Sewer		Shower/pan		Grease Interceptor – Gravity		Solar Water Heater	
Dishwasher		Toilet		Grease Interceptor Hydro-Mech		Spa Piping (not including pool)	
Floor Sink or Drain		Urinal		Medical Vacuum Piping		Storm Drain Fixture	
Gas Piping System (outlets)		Water Heater (new, replacement, reset)		Pneumatic System – Fire Code		Storm Drain –Non Residential (per lineal foot)	
Hose Bib		Water Piping (repair-repipe-shell)		Pneumatic System – Plumbing Code			
Irrigation System		Private water service line (per lineal foot)					
Laundry Sink		Water Softener					
Lavatory							

CITY OF VENTURA
COMMUNITY DEVELOPMENT
www.cityofventura.ca.gov

City of Ventura
Building & Safety Division

PLAN SUBMITTAL APPLICATION

Building Address* 1555 N Olive St., Ventura CA. 93001 Suite _____ A.P.N. _____

☑ Commercial Name of business: So. Cal Gas Ventura Compressor Station

☐ Residential Check one: ☐ Single Family ☐ Duplex ☐ Multi-family ☐ **ADU** ☐ Condo ☐ Mobile Home

Permit Type: ☑ Building ☐ Plumbing ☑ Electrical ☐ Mechanical ☐ Revision to Permit # _____

Classification: ☑ New ☐ Addition of _____ sf Occupancy _____ Building Type Steel Canopy

☐ Int. Alteration ☐ Ext. Alteration ☐ Int/Ext. Alteration Repair/Remodel ☐ Demo ☐ Code Enforcement

Total Square Feet* _____ Valuation* _____ **Plan Number** _____

CHECK ☑ BOX NEXT TO NAME OF PERSON TO CONTACT REGARDING THIS APPLICATION.

☑ Applicant's Name* Roberto Ramirez Telephone 714-308-7636

Mailing Address* 1611 E. 17th Street, Santa Ana, CA 92705

Email Address rramirez@cordobacorp.com

☐ Owner's Name* Luis Rojas Telephone* 818-808-6187

Mailing Address 1650 Mountain View Avenue, Oxnard, CA 93030

Email Address lrojas@socalgas.com

☐ Architect/Engineer/Designer* Kyle Kim, PE; Spec Services Telephone* 714-887-3626

Mailing Address 10540 Talbert Avenue, Ste 100 East; Fountain Valley, CA 92708

Email Address kkim@specservices.com License No.* C65540

☐ Contractor Name _____ Telephone* _____

Mailing Address _____ License No.* _____

Email Address _____ Class:* _____

Description of work*:

Civil Structure - Install sliding gate (22' - 8") system with foundation, 10 camera pole foundation, and a sun shade structure and foundation.

Electrical work - Install electrical infrastructure for the methane monitoring and security camera systems.

I, the undersigned, understand approval of this project does not waive any requirements, laws, or ordinances of the City of Ventura. All statements contained herein, including all documents and plans submitted in connection with this application, are true and accurate to the best of my knowledge.

Roberto Ramirez Roberto Ramirez 01/28/2022 5/26/2022

Signature of Applicant/Owner Date

***Required by State Law**

This document is available in alternate formats by calling the City of Ventura Building & Safety at (805) 654-7869 or contacting the California Relay Service.

Count: Replaced, Relocated or New

	QTY		QTY		QTY		QTY
ELECTRICAL		Solar Photovoltaic Sys KW		Busways Length (in Feet)		Solar Photovoltaic Sys PLCK enter KW here	
Auto/Truck Lifts		Spa Only		Disconnect	1	Svc of 240V 400 to 800 amp	
# of Idle Meters inspections		Temp Power Pole		Elevator Equip per hoistway/ shaft all voltages		Svc of 480V and 400-800 amp	
Misc Electrical Hours		Temp Power Volts		Escalator Equip per unit all voltages		Svc of 480V or < & 1000apm or more	
Motor size (HP120V)		Temp Svc up to 200 amp & up to 240V		# of generators installations (in KW)		Subpanel size (AMPS)@208/240V	2
Motor size (HP208/240V)		Temp Svc over 200 amp up to 240V		Hydrogen Fuel Cell System KW		Subpanel size (AMPS)@480V	
Motor size (HP480V)		Temp Svc up to 200 amp @ 480V		Kilns (Electric) KW		Enter kilowatts of system	
Outlets, switches, fixtures, (per 1000 sf any occ.)		Temp Svc over 200 amp @ 480V		Fuel Disp wiring/seal/signal (each)		Walk-in Cooler/Freezer all voltages	
Total # of outlets, switches, fixtures (not sq.footage)	6	Temp Svc up to 30 amp all voltages		Lighting Control Sys Panel		Enter kilowatts of system	5.2
Svc of 240V 100 to 200 amp		Temp Svc 30 to 50 amp all voltages		Motor Controller		Enter # of transformers up to 25KVA	
Svc of 240V over 1000 amp		Welder Receptacle over 50 amp all voltages		Paint Spray Booth Elect/Mech		Enter # of transformers up to 75KVA	
Svc of 480 V and 200 amp or less				Parking area light standard		Enter # of transformers up to 300KVA	
				Swimming Pool including Spa		Enter # of transformers > 300KVA	
				Powder Coating booths Elect./Mech			

	QTY		QTY		QTY		QTY
MECHANICAL		Environmental Air Vent		Com Air Exchanger		Fire Damper	
Cooling & or heating units <6tons		Heater<101K BTU		Air Handling units = <10K CFM		Incinerator	
Cooling & or heating units 6 to 15 tons		Heater101-500K BTU		Air Handling units >10K CFM		Fireplace (Pre-Fabricated)	
Cooling & or heating units 16 to 30tons		Heater501-1M BTU		Boiler		Refrigerator/Compressor<4HP	
Cooling & or heating units 31to 50tons		Heater>1M BTU		Com Chiller Unit		Refrigerator/Compressor 4-15HP	
Cooling & or heating units >50tons		Misc Mech		Com Cooling Tower		Refrigerator/Compressor 16-30HP	
Non Residential Area served by air ducts (per 1000sf)		Swamp Cooler		Com Hood Sys Type 1 or 2		Refrigerator/Compressor 31-50HP	
				Com Oven Elect BTUH		Refrigerator/Compressor >50HP	
				Com Oven Gas BTUH		Variable Air Volume Control Unit	
				Decorative Appliance			

	QTY		QTY		QTY		QTY
PLUMBING		Medical Gas Piping		Com Dishwasher		Swimming Pool Piping	
Backflow devices < 2" diameter		Misc Plumbing		Com Sink		Com Prep Sink	
Backflow devices > 2" or greater		Count of Replaced Fixtures (not new)		Com Dishwasher		Rainwater Sys - Residential	
Bathtub		Res Kitch Sink/Disposal		Grease Trap		Roof Drain System	
Bidet		Res Washer		In-Ground Pool/Spa Piping		Private Sewage Disposal (Septic/ Gray Water)	
Bld Drain/Sewer		Shower/pan		Grease Interceptor – Gravity		Solar Water Heater	
Dishwasher		Toilet		Grease Interceptor Hydro-Mech		Spa Piping (not including pool)	
Floor Sink or Drain		Urinal		Medical Vacuum Piping		Storm Drain Fixture	
Gas Piping System (outlets)		Water Heater (new, replacement, reset)		Pneumatic System – Fire Code		Storm Drain –Non Residential (per lineal foot)	
Hose Bib		Water Piping (repair-repipe-shell)		Pneumatic System – Plumbing Code			
Irrigation System		Private water service line (per lineal foot)					
Laundry Sink		Water Softener					
Lavatory							

Building & Safety Division

PERMIT APPLICATION

Visit the City's Website for City Forms, Handouts and Fees (click here)

CITY OF VENTURA
COMMUNITY DEVELOPMENT

Project Street Address: 1555 N Olive St., Ventura CA. 93001	Plan Check #:	Permit #:

General Acknowledgements: MUST BE COMPLETED

By signing below, the following declarations are made and acknowledged below as applicable to either a licensed contractor OR owner of the real property referenced above:

- I certify that I have read this application and state that the above information is correct.
- I agree to comply with all City ordinances and state laws relating to building construction, and authorize representatives of this City to enter upon the above-mentioned property for inspection purposes.
- The building will not need to comply with HSC Sec. 25505, 25533, and 25534 (Hazardous Materials)
- This project is not funded by a construction-lending agency.

☑ **Owner/Builder:**

- I have attached a copy of the Owner/Builder Acknowledgement and Verification Form (click here) and a copy of my drivers license with the form or the form is notarized.
- In the performance of the work for which this permit is issued, I shall not employ any person in any manner so as to become subject to the workers' compensation laws of California, and agree that if I should become subject to the workers' compensation provision of Section 3700 of the Labor Code, I shall forthwith comply with those provisions.

☐ **Contractor: Check ONE box only:** I hereby affirm under penalty of perjury one of the following declarations:

☐ **(Self Insured)** I have and will maintain a certificate of consent to **self-insure** for workers' compensation, as provided for by Section 3700 of the Labor Code, for the performance of the work for which this permit is issued.

☐ **(Workers Comp)** I have and will maintain **workers' compensation** insurance, as required by section 3700 of the Labor Code, for the performance of the work for which this permit is issued.

☐ **(Exempt)** I certify that in the performance of the work for which this permit is issued, I **shall not employ any person** in any manner so as to become subject to the workers' compensation laws of California, and agree that if I should become subject to the workers' compensation provision of Section 3700 of the Labor Code, I shall forthwith comply with those provisions.

If you are the agent for the licensed Contractor, please provide a letter of authorization on Contractor Company letterhead, naming you as an authorized agent to obtain permits on behalf of the contractor. **Must be signed.**

☒ Signature: Luis Rojas Date: 01/28/2022

Print Name: Luis Rojas

■ **Property Owner -** Provide Owner Builder Acknowledgement City Form (click here) **AND** a copy of **Driver's License**

■ **Property Owner Agent -** Provide Agent Authorization Form (click here)

☐ **Contractor** (Provide Letter of Authorization on Contractor Company Letterhead if you are not an owner of the company.)

Contractor License #: _____

Business License #: _____ City Business License New or Renewal (click here)

Building & Safety Division

PERMIT APPLICATION

Visit the City's Website for City Forms, Handouts and Fees (click here)

CITY OF VENTURA COMMUNITY DEVELOPMENT

Project Street Address:	Plan Check #:	Permit #:

How to Submit Your Application

Step 1: Save this form and all applicable documents as a .pdf file to attach to your submittal.

- **a.** Click "File"
- **b.** Click "Save as..."
- **c.** Select Desktop or other folder on your computer
- **d.** Name File
- **e.** Change Save as type to "Adobe PDF Files (*.pdf)"

Step 2: Visit the link below to submit your application.

https://www.cityofventura.ca.gov/1856/Submit-Your-Application

THIS IS NOT A PERMIT TO PERFORM WORK.

A COPY OF THE PERMIT & RECEIPT WILL BE EMAILED TO THE APPLICANT.
WORK MAY COMMENCE UPON RECEIPT OF YOUR PERMIT.

The Construction Technician will contact you with invoices when it is time for you to pay.

At that time, if you elect to pay with credit card, the info will be taken over the phone. If you elect to pay with check, the check will need to be dropped off in the payment box outside City Hall or mailed to: City Hall Building and Safety 501 Poli St Attn: Room 117, Ventura, Ca, 93001.

Date 5/5/2022 Plan Check Number COMP-02-22-0072

Occupancy Classification U

Type of Construction 5-A

Total New or Remodel Square Feet 1,171 sq ft

Fee Base Square Footage

Plan Review Fee

Base Square Footage	500 sq ft
Base Fee	$341.46
Additional Fee Per 100 sq ft	$687.37
Total Plan Review Fee =	**$1,028.83**

Permit Fee

Base Square Footage	500 sq ft
Base Fee	$341.46
Additional Fee Per 100 sq ft	$687.37
Total Permit Fee =	**$1,028.83**
Issuance Fee =	**$14.00**
General Plan Fee (5%) =	**$52.14**
Technology Fee (7%) =	**$73.00**

CITY OF VENTURA PLAN CHECK FORM FOR BUILDING FEES

Fees for Plan Check# COMP-02-22-0072

Structural:	YES
Construction Type:	VB
Areas	Sq Ft/ Occupancy/ Use
Addition	1171/ U/ Shade structure
Remodel area	
Existing	
Totals	1171/ U/ Shade structure
CASp Hrs:	15
# of sheets:	22
Commercial only	
Occupant Load:	3
Fire sprinklers:	No

CITY OF
VENTURA
BUILDING & SAFETY

Permit NO.: ***COMP-02-22-0072***
Permit Type: **BLD - Building Commercial Permit: PLCK**
Work Classification: **Alteration-Int/Ext**
Permit Status: **Issued**
Expiration: 06/21/2023

Permit Information

Address:		**Issue Date:**	06/21/2022	**Parcel Number:**	068-0-142-030
1555 N OLIVE ST Ventura, CA 93001		**Square Feet:**	0.00	**Application Date:**	02/17/2022
Main Permit:	APPB-01-22-2071	**Valuation:**	$0.00	**IVR Number:**	107346

Describe Work

SO CAL GAS VENTURA COMPRESSOR STATION: Steel Canopy Civil Structure - Install sliding gate (22' - 8") system with foundation, 10 camera pole foundation, and a sun shade structure and foundation. Electrical work - Install electrical infrastructure for the methane monitoring and security camera systems.

Code Data

CBC Edition:	Thomas Fire: No	Residential/Non-Residential Type:	Number of Units:
Occupant Load:	Building Occupancy:	Occupancy Type:	

Plan Cases

Plan Case Number	Plan Type

Sub Permit Info

Permit Number	Permit Type	Permit Status	Issue Date

Contacts

SOUTHERN CALIF GAS CO — **Property Owner**
810 S FLOWER ST, LOS ANGELES, CA 900174620
(818)808-6187

Southern California Gas — **Owner Representative**
Luis Rojas
(818)808-6187 lrojas@socalgas.com

Cordoba Corporation — **Applicant**
Roberto Ramirez
(714)558-6124 rramirez@cordobacorp.com

Cordoba Corporation — **Applicant**
Roberto Ramirez
1611 E 17th ST, Santa Ana, CA 92705
(714)558-6124 ramirez_lakers@yahoo.com

Contractors

Company	Business Address	Phone	Business License	Expires

LICENSED CONTRACTOR'S DECLARATION

I hereby affirm under penalty of perjury that I am licensed under provisions of Chapter 9 (commencing with Section 7000) of Division 3 of the Business and Professions Code, and my license is in full force and effect.

See Attached
Signature

06/21/22
Date

CONTRACTOR STATE LICENSE AND INSURANCE

License Type	License Number	Expiration Date	Comments

COMP-02-22-0072
1555 N OLIVE ST
PERMIT

CITY OF
VENTURA
BUILDING & SAFETY

Permit NO.: ***PEMP-06-22-0805***
Permit Type: **BLD - PEM Combo: PLCK**
Work Classification: **Commercial**
Permit Status: **Issued**
Expiration: 06/21/2023

Permit Information

Address:		**Issue Date:**	06/21/2022	**Parcel Number:**	068-0-142-030
1555 N OLIVE ST Ventura, CA 93001		**Square Feet:**	0.00	**Application Date:**	06/14/2022
Main Permit:	COMP-02-22-0072	**Valuation:**	$0.00	**IVR Number:**	111943

Describe Work

PEM for SO CAL GAS VENTURA COMPRESSOR STATION: Steel Canopy Civil Structure - Install sliding gate (22' - 8") system with foundation, 10 camera pole foundation, and a sun shade structure and foundation. Electrical work - Install electrical infrastructure for the methane monitoring and security camera systems including (2) 60amp subpanels.

Plan Cases

Plan Case Number	Plan Type

Contacts

SOUTHERN CALIF GAS CO — **Owner/Builder**
810 S FLOWER ST, LOS ANGELES, CA 900174620
(818)808-6187

SOUTHERN CALIF GAS CO — **Property Owner**
810 S FLOWER ST, LOS ANGELES, CA 900174620
(818)808-6187

Southern California Gas — **Owner Representative**
Luis Rojas
(818)808-6187 lrojas@socalgas.com

Cordoba Corporation — **Applicant**
Roberto Ramirez
(714)558-6124 rramirez@cordobacorp.com

Cordoba Corporation — **Applicant**
Roberto Ramirez
1611 E 17th ST, Santa Ana, CA 92705
(714)558-6124 ramirez_lakers@yahoo.com

Contractors

Company	Business Address	Phone	Business License	Expires

LICENSED CONTRACTOR'S DECLARATION

I hereby affirm under penalty of perjury that I am licensed under provisions of Chapter 9 (commencing with Section 7000) of Division 3 of the Business and Professions Code, and my license is in full force and effect.

Signature _____ Date _____

CONTRACTOR STATE LICENSE AND INSURANCE

License Type	License Number	Expiration Date	Comments

Electrical

Elec Issuance: 1	Auto Lift:	Idle Meter:	Misc Electric: 1	120V Motor:
240V Motor:	480V Motor:	Outlet Sq Ftg:	Outlet Total:	240V<200A Serv:
240V 1KA + Serv:	480V <200A Serv:	Solar PV KW:	Spa Wiring:	Temp Power Pole:
Temp Power Volts:	Temp 200A240V:	Temp >200A240V:	Temp 200A480V:	Temp >200A480V:
Weld 30A:	Weld 50A:	Weld > 50A:	Busway FT:	Disconnect: 1
Elevator Equip:	Escalator Equip:	Generator KW:	Hydrogen Sys KW:	Kiln KW:
Fuel Dispensers:	Lightning Control Sys:	Motor Control:	Paint Spray:	Parking Area Light Standard: 6
Pool Wiring:	Powder Coat:	Solar PV PLCK:	240V <800A Serv:	
480V <800A Serv:	480V 1KA+ Serv:	240V Subpanel:	480V Subpanel:	UPS System KW:
Walk-in Cooler:	Wind Gen KW:	Xformer 25KVA:	Xformer 75KVA:	Xformer 300KVA:
Xformer > 300KVA:	Solar Battery:			

Mechanical

Mech Issuance:	Cool/Heat <6T:	Cool/Heat 6-15T:	Cool/Heat 16-30T:	Cool/Heat 31-50T:
Cool/Heat >50T:	Ducts AREA:	Dryer Vents:	Env Air Vent:	Heater <101k BTU:
Heater 101-500k BTU:	Heater 501-1k BTU:	Heater > 1M BTU:	Miscellaneous Mech:	Swamp Cooler:
Air Exchanger:	Air Handling Unit <10KCFM:	Air Handling Unit >10KCFM:	Boiler:	Chiller:
Com Cool Tower:	Com Hood 1 or 2 :	Com Oven Elect:	Com Over Gas:	Deco Appliance:
Fire Damper:	Incinerator:	Mfg Fireplace:	RefComp <4 HP:	RefComp 4-15 HP:
RefComp 16-30 HP:	RefComp 31-50 HP:	RefComp >50 HP:	VAV Unit:	NonRefComp:

Plumbing

PEMP-06-22-0805
1555 N OLIVE ST
PERMIT

Please call (805) 654-7869 if you have general questions about this permit

APCD/ASBESTOS DECLARATION

To the best of my knowledge:

☒ No Air Pollution Control asbestos clearance is required.

☐ Air Pollution Control asbestos clearance has been included in this application.

CONSTRUCTION LENDING AGENCY

I hereby affirm under penalty of perjury that there is a construction lending agency for the performance of the work for which this permit is issued (Section 8172, Civ. C).

Lender's Name: _____ Address: _____

OWNER–BUILDER DECLARATION

I hereby affirm under penalty of perjury that I am exempt from the Contractor's License Law for the following reason (Section 7031.5 Business and Professions Code: Any city or county that requires a permit to construct, alter, improve, demolish, or repair any structure, prior to its issuance, also requires the applicant for the permit to file a signed statement that he or she is licensed pursuant to the provisions of the Contractors' State License Law (Chapter 9 commencing with Section 7000) of Division 3 of the Business and Professions Code) or that he or she is exempt therefrom and the basis for the alleged exemption. Any violation of Section 7031.5 by any applicant for a permit subjects the applicant to a civil penalty of not more than five hundred dollars ($500).):

☐ **(Self)** I, as owner of the property, or my employees with wages as their sole compensation, will do all or a portion of the work, and the structure is not intended or offered for sale (Section 7044 Business and Professions Code: The Contractors' State License Law does not apply to an owner of property who builds or improves thereon, and who does the work himself or herself or through his or her own employees, provided that the improvements are not intended or offered for sale. If, however, the building or improvement is sold within one year of completion, the owner-builder will have the burden of proving that he or she did not build or improve for the purpose of sale).

☐ **(Contractor)** I, as owner of the property, am exclusively contracting with licensed contractors to construct the project (Section 7044 Business and Professions Code: The Contractors' State License Law does not apply to an owner of property who builds or improves thereon, and who contracts for the projects with a contractor(s) license pursuant to the Contractors' State License Law).

I am exempt from licensure under the Contractors' State law for this reason _____

By my signature below, I acknowledge that, except for my personal residence in which I must have resided for at least one year prior to completion of the improvements covered by this permit, I cannot legally sell a structure that I have built as an owner/builder if it has not been constructed in its entirety by licensed contractors. I understand that a copy of the applicable law, Section 7044 of the B&PC, is available upon request when this application is submitted or at the following website: www.leginfo.ca.gov/calaw.html

1 | Date | Signature of Property Owner or Authorized Agent

WORKERS' COMPENSATION DECLARATION

I hereby affirm under penalty of perjury one of the following declarations:

☐ **(Self Insured)** I have and will maintain a certificate of consent to self-insure for workers' compensation, as provided for by Section 3700 of the Labor Code, for the performance of the work for which this permit is issued.

☒ **(Workers Comp)** I have and will maintain workers' compensation insurance, as required by Section 3700 of the Labor Code, for the performance of the work for which this permit is issued. The insurance carrier and policy numer are listed on previous page.

☐ **(Exempt)** I certify that in the performance of the work for which this permit is issued, I shall not employ any person in any manner so as to become subject to the workers' compensation laws of California, and agree that if I should become subject to the workers' compensation provisions of Section 3700 of the Labor Code, I shall forthwith comply with those provisions.

Warning: Failure to secure Workers' Compensation coverage is unlawful, and shall subject an employer to criminal penalties and civil fines up to one hundred thousand dollars ($100,000), in addition to the cost of compensation, damages as provided for in Section 3706 of the Labor Code, interest and attorney's fees.

2 | 06/21/22 Date | See Attached Signature

GENERAL ACKNOWLEDGEMENT

I certify that I am the property owner or authorized to act on the property owner's behalf, I have read this application and state that the above information is correct. I agree to comply with all city and county ordinances and state laws relating to building construction, and hereby authorize representatives of this city to enter upon the above-mentioned property for inspection purposes. This permit becomes null and void if work authorized by such permit is not commenced within 1 year after the date of issuance or if work is suspended or abandoned for a period of 180 days at any time after work is commenced.

3 | 6/21/22 Date | See Attached Signature of Owner, Contractor or Agent

When Properly Validated This Is Your Permit

CITY OF VENTURA
BUILDING & SAFETY
www.cityofventura.ca.gov

In compliance with the Americans with Disabilities Act, this document is available in alternate formats by calling 805-654-7869 or by contacting the California Relay Service.

CITY OF VENTURA BUILDING & SAFETY

AUTHORIZATION FORM
State of California
Health and Safety Code Section
19825-19829

AUTHORIZATION OF AGENT TO ACT ON PROPERTY OWNER'S BEHALF

To the City of San Buenaventura, Building & Safety Division:

Excluding the Notice to the Property Owner, the execution of which I understand is my personal responsibility, I hereby authorize the following person(s) to act as my agent(s) to apply for, sign and file the documents necessary to obtain an Owner-Builder Permit for my project.

Project Location or Address: 1555 N Olive St., Ventura CA. 93001

Scope of Construction Project (or description of work):
Civil Structure - Install sliding gate (22' - 8") system with foundation, 10 camera pole foundation, and a sun shade structure and foundation.
Electrical work - Install electrical infrastructure for the methane monitoring and security camera systems.

Authorized Agent's Name: Roberto Ramirez, PE - Cordoba Corporation
Address: 1611 E. 17th Street, Santa Ana, CA 92705
Phone Number: 714-308-7636

I declare under penalty of perjury that I am the property owner for the address listed above and I personally filled out the above information and certify its accuracy.

Property Owner's Name: Luis Rojas - So Cal Gas Project Manager
Property Owner's Signature:
Date: 1/28/2022

Note: Per State Law a copy of the owner's driver's license, form notarization, or other verification acceptable to the agency is required to be presented when the permit is issued to verify the property owner's signature.

City Staff: Verified Photo Identification _____Yes, Date:_____ Staff Name/Initials:_____

This document is available in alternate formats by calling the City of Ventura Building & Safety at (805) 677-3941 or contacting the California Relay Service.

CITY OF
VENTURA
BUILDING & SAFETY
www.cityofventura.net

OWNER-BUILDER ACKNOWLEDGEMENT AND VERIFICATION INFORMATION

State of California Health and Safety Code
Section 19825-19829

Dear Property Owner:

An application for a building permit has been submitted in your name listing yourself as the builder of the property improvements specified at: (Address) 1555 N Olive St, Ventura. We are providing you with an Owner-Builder Acknowledgement and Information Verification Form to make you aware of your responsibilities and possible risk you may incur by having this permit issued in your name as the Owner-Builder. We will not issue a building permit until you have read, initialed your understanding of each provision, signed, and returned this form to 501 Poli Street Room 117. An agent of the owner cannot execute this notice unless you, the property owner, obtain prior approval of the permitting authority.

OWNER'S ACKNOWLEDGEMENT AND VERIFICATION OF INFORMATION
(Read and initial each statement below to signify you understand or verify this information.)

(Initial) LR 1. I understand a frequent practice of unlicensed persons is to have the property owner obtain an "Owner-Builder" building permit that erroneously implies that the property owner is providing his or her own labor and material personally. I, as an Owner-Builder, may be held liable and subject to serious financial risk for any injuries sustained by an unlicensed person and his or her employees while working on my property. My homeowner's insurance may not provide coverage for those injuries. I am willfully acting as an Owner-Builder and am aware of the limits of my insurance coverage for injuries to workers on my property.

(Initial) LR 2. I understand building permits are not required to be signed by property owners unless they are responsible for the construction and are not hiring a licensed Contractor to assume this responsibility.

(Initial) LR 3. I understand as an "Owner-Builder" I am the responsible party of record on the permit. I understand that I may protect myself from potential financial risk by hiring a licensed Contractor and having the permit filed in his or her name instead of my own.

(Initial) LR 4. I understand Contractors are required by law to be licensed and bonded in California and to list their license numbers on permits and contracts.

(Initial) LR 5. I understand if I employ or otherwise engage any persons, other than California licensed Contractors, and the total value of my construction is at least five hundred dollars ($500), including labor and materials, I may be considered an "employer" under state and federal law.

(Initial) LR 6. I understand if I am considered an "employer" under state and federal law, I must register with the state and federal government, withhold payroll taxes, provide workers' compensation disability insurance, and contribute to unemployment compensation for each "employee." I also understand my failure to abide by these laws may subject me to serious financial risk.

(Initial) LR 7. I understand under California Contractors' State License Law, an Owner-Builder who builds single-family residential structures cannot legally build them with the intent to offer them for sale, unless all work is performed by licensed subcontractors and the number of structures does not exceed four within any calendar year, or all of the work is performed under contract with a licensed general building Contractor.

(Initial) LR 8. I understand as an Owner-Builder if I sell the property for which this permit is issued, I may be held liable for any financial or personal injuries sustained by any subsequent owner(s) that result from any latent construction defects in the workmanship or materials.

(Initial) LR 9. I understand I may obtain more information regarding my obligations as an "employer" from the Internal Revenue Service, the United States Small Business Administration, the California Department of Benefit Payments, and the California Division of Industrial Accidents. I also understand I may contact the California Contractors' State License Board (CSLB) at 1-800- 321-CSLB (2752) or www.cslb.ca.gov for more information about licensed contractors.

(Initial) LR 10. I am aware of and consent to an Owner-Builder building permit applied for in my name, and understand that I am the party legally and financially responsible for proposed construction activity at the following address:

(Address) 1555 N Olive St, Ventura

(Initial) LR 11. I agree that, as the party legally and financially responsible for this proposed construction activity, I will abide by all applicable laws and requirements that govern Owner-Builders as well as employers.

(Initial) _____ 12. I agree to notify the issuer of this form immediately of any additions, deletions, or changes to any of the information I have provided on this form. Licensed contractors are regulated by laws designed to protect the public. If you contract with someone who does not have a license, the Contractors' State License Board may be unable to assist you with any financial loss you may sustain as a result of a complaint. Your only remedy against unlicensed Contractors may be in civil court. It is also important for you to understand that if an unlicensed Contractor or employee of that individual or firm is injured while working on your property, you may be held liable for damages. If you obtain a permit as Owner-Builder and wish to hire Contractors; you will be responsible for verifying whether or not those Contractors are properly licensed and the status of their workers' compensation insurance coverage. Before a building permit can be issued, this form must be completed and signed by the property owner and returned to the agency responsible for issuing the permit.

Signature of property owner: _____ Date: 1/28/2022

Note: Per State Law a copy of the property owner's driver's license, form notarization, or other verification acceptable to the agency is required to be presented when the permit is issued to verify the property owner's signature.

City Staff: Verified Photo Identification _____ Yes Date: _____ Staff Name/Initials: _____

This document is available in alternate formats by calling the City of Ventura Building & Safety Division at (805) 654-7869 or contacting the California Relay Service.

COMP-01-22-0072

2 @ 60 amp

Count: Replaced, Relocated or New

	QTY		QTY		QTY		QTY
ELECTRICAL		Solar Photovoltaic Sys KW		Busways Length (in Feet)		Solar Photovoltaic Sys PLCK enter KW here	
Auto/Truck Lifts		Spa Only		Disconnect	1	Svc of 240V 400 to 800 amp	
# of Idle Meters inspections		Temp Power Pole		Elevator Equip per hoistway/ shaft all voltages		Svc of 480V and 400-800 amp	
Misc Electrical Hours		Temp Power Volts		Escalator Equip per unit all voltages		Svc of 480V or < & 1900amp or more	
Motor size (HP120V)		Temp Svc up to 200 amp & up to 240V		# of generators installations (in KW)		Subpanel size (AMPS)@208/240V	
Motor size (HP208/240V)		Temp Svc over 200 amp up to 240V		Hydrogen Fuel Cell System KW		Subpanel size (AMPS)@480V	
Motor size (HP480V)		Temp Svc up to 200 amp @ 480V		Kilns (Electric) KW		Enter kilowatts of system	
Outlets, switches, fixtures, (per 1000 sf any occ.)		Temp Svc over 200 amp @ 480V		Fuel Disp wiring/seal/signal (each)		Walk-in Cooler/Freezer all voltages	
Total # of outlets, switches, fixtures (not sq.footage)		Temp Svc up to 30 amp all voltages		Lighting Control Sys Panel		Enter kilowatts of system	
Svc of 240V 100 to 200 amp		Temp Svc 30 to 50 amp all voltages		Motor Controller		Enter # of transformers up to 25KVA	
Svc of 240V over 1000 amp		Welder Receptacle over 50 amp all voltages		Paint Spray Booth Elect/Mech		Enter # of transformers up to 75KVA	
Svc of 480 V and 200 amp or less				Parking area light standard	6	Enter # of transformers up to 300KVA	
				Swimming Pool including Spa		Enter # of transformers > 300KVA	
				Powder Coating booths Elect./Mech			

	QTY		QTY		QTY		QTY
MECHANICAL		Environmental Air Vent		Com Air Exchanger		Fire Damper	
Cooling & or heating units <6tons		Heater<101K BTU		Air Handling units = <10K CFM		Incinerator	
Cooling & or heating units 6 to 15 tons		Heater101-500K BTU		Air Handling units >10K CFM		Fireplace (Pre-Fabricated)	
Cooling & or heating units 16 to 30tons		Heater501-1M BTU		Boiler		Refrigerator/Compressor<4HP	
Cooling & or heating units 31to 50tons		Heater>1M BTU		Com Chiller Unit		Refrigerator/Compressor 4-15HP	
Cooling & or heating units >50tons		Misc Mech		Com Cooling Tower		Refrigerator/Compressor 16-30HP	
Non Residential Area served by air ducts (per 1000sf)		Swamp Cooler		Com Hood Sys Type 1 or 2		Refrigerator/Compressor 31-50HP	
				Com Oven Elect BTUH		Refrigerator/Compressor >50HP	
				Com Oven Gas BTUH		Variable Air Volume Control Unit	
				Decorative Appliance			

	QTY		QTY		QTY		QTY
PLUMBING		Medical Gas Piping		Com Dishwasher		Swimming Pool Piping	
Backflow devices < 2" diameter		Misc Plumbing		Com Sink		Com Prep Sink	
Backflow devices > 2" or greater		Count of Replaced Fixtures (not new)		Com Dishwasher		Rainwater Sys - Residential	
Bathtub		Res Kitch Sink/Disposal		Grease Trap		Roof Drain System	
Bidet		Res Washer		In-Ground Pool/Spa Piping		Private Sewage Disposal (Septic/ Gray Water)	
Bld Drain/Sewer		Shower/pan		Grease Interceptor – Gravity		Solar Water Heater	
Dishwasher		Toilet		Grease Interceptor Hydro-Mech		Spa Piping (not including pool)	
Floor Sink or Drain		Urinal		Medical Vacuum Piping		Storm Drain Fixture	
Gas Piping System (outlets)		Water Heater (new, replacement, reset)		Pneumatic System – Fire Code		Storm Drain –Non Residential (per lineal foot)	
Hose Bib		Water Piping (repair-repipe-shell)		Pneumatic System – Plumbing Code			
Irrigation System		Private water service line (per lineal foot)					
Laundry Sink		Water Softener					
Lavatory							

CITY OF VENTURA
COMMUNITY DEVELOPMENT
www.cityofventura.ca.gov

City of Ventura
Building & Safety Division

PLAN SUBMITTAL APPLICATION

Building Address* 1555 N Olive St., Ventura CA. 93001 Suite _____ A.P.N. _____

☑ Commercial Name of business: So. Cal Gas Ventura Compressor Station

☐ Residential Check one: ☐ Single Family ☐ Duplex ☐ Multi-family ☐ **ADU** ☐ Condo ☐ Mobile Home

Permit Type: ☑ Building ☐ Plumbing ☑ Electrical ☐ Mechanical ☐ Revision to Permit # _____

Classification: ☑ New ☐ Addition of _____ sf Occupancy _____ Building Type Steel Canopy

☐ Int. Alteration ☐ Ext. Alteration ☐ Int/Ext. Alteration Repair/Remodel ☐ Demo ☐ Code Enforcement

Total Square Feet* _____ Valuation* _____ **Plan Number** _____

CHECK ☑ BOX NEXT TO NAME OF PERSON TO CONTACT REGARDING THIS APPLICATION.

☑ Applicant's Name* Roberto Ramirez Telephone 714-308-7636

Mailing Address* 1611 E. 17th Street, Santa Ana, CA 92705

Email Address rramirez@cordobacorp.com

☐ Owner's Name* Luis Rojas Telephone* 818-808-6187

Mailing Address 1650 Mountain View Avenue, Oxnard, CA 93030

Email Address lrojas@socalgas.com

☐ Architect/Engineer/Designer* Kyle Kim, PE; Spec Services Telephone* 714-887-3626

Mailing Address 10540 Talbert Avenue, Ste 100 East; Fountain Valley, CA 92708

Email Address kkim@specservices.com License No.* C65540

☐ Contractor Name _____ Telephone* _____

Mailing Address _____ License No.* _____

Email Address _____ Class:* _____

Description of work*:

Civil Structure - Install sliding gate (22' - 8") system with foundation, 10 camera pole foundation, and a sun shade structure and foundation.

Electrical work - Install electrical infrastructure for the methane monitoring and security camera systems.

I, the undersigned, understand approval of this project does not waive any requirements, laws, or ordinances of the City of Ventura. All statements contained herein, including all documents and plans submitted in connection with this application, are true and accurate to the best of my knowledge.

Roberto Ramirez Roberto Ramirez 01/28/2022 5/26/2022

Signature of Applicant/Owner Date

***Required by State Law**

This document is available in alternate formats by calling the City of Ventura Building & Safety at (805) 654-7869 or contacting the California Relay Service.

Count: Replaced, Relocated or New

	QTY		QTY		QTY		QTY
ELECTRICAL		Solar Photovoltaic Sys KW		Busways Length (in Feet)		Solar Photovoltaic Sys PLCK enter KW here	
Auto/Truck Lifts		Spa Only		Disconnect	1	Svc of 240V 400 to 800 amp	
# of Idle Meters inspections		Temp Power Pole		Elevator Equip per hoistway/ shaft all voltages		Svc of 480V and 400-800 amp	
Misc Electrical Hours		Temp Power Volts		Escalator Equip per unit all voltages		Svc of 480V or < & 1000apm or more	
Motor size (HP120V)		Temp Svc up to 200 amp & up to 240V		# of generators installations (in KW)		Subpanel size (AMPS)@208/240V	2
Motor size (HP208/240V)		Temp Svc over 200 amp up to 240V		Hydrogen Fuel Cell System KW		Subpanel size (AMPS)@480V	
Motor size (HP480V)		Temp Svc up to 200 amp @ 480V		Kilns (Electric) KW		Enter kilowatts of system	
Outlets, switches, fixtures, (per 1000 sf any occ.)		Temp Svc over 200 amp @ 480V		Fuel Disp wiring/seal/signal (each)		Walk-in Cooler/Freezer all voltages	
Total # of outlets, switches, fixtures (not sq.footage)	6	Temp Svc up to 30 amp all voltages		Lighting Control Sys Panel		Enter kilowatts of system	5.2
Svc of 240V 100 to 200 amp		Temp Svc 30 to 50 amp all voltages		Motor Controller		Enter # of transformers up to 25KVA	
Svc of 240V over 1000 amp		Welder Receptacle over 50 amp all voltages		Paint Spray Booth Elect/Mech		Enter # of transformers up to 75KVA	
Svc of 480 V and 200 amp or less				Parking area light standard		Enter # of transformers up to 300KVA	
				Swimming Pool including Spa		Enter # of transformers > 300KVA	
				Powder Coating booths Elect./Mech			

	QTY		QTY		QTY		QTY
MECHANICAL		Environmental Air Vent		Com Air Exchanger		Fire Damper	
Cooling & or heating units <6tons		Heater<101K BTU		Air Handling units = <10K CFM		Incinerator	
Cooling & or heating units 6 to 15 tons		Heater101-500K BTU		Air Handling units >10K CFM		Fireplace (Pre-Fabricated)	
Cooling & or heating units 16 to 30tons		Heater501-1M BTU		Boiler		Refrigerator/Compressor<4HP	
Cooling & or heating units 31to 50tons		Heater>1M BTU		Com Chiller Unit		Refrigerator/Compressor 4-15HP	
Cooling & or heating units >50tons		Misc Mech		Com Cooling Tower		Refrigerator/Compressor 16-30HP	
Non Residential Area served by air ducts (per 1000sf)		Swamp Cooler		Com Hood Sys Type 1 or 2		Refrigerator/Compressor 31-50HP	
				Com Oven Elect BTUH		Refrigerator/Compressor >50HP	
				Com Oven Gas BTUH		Variable Air Volume Control Unit	
				Decorative Appliance			

	QTY		QTY		QTY		QTY
PLUMBING		Medical Gas Piping		Com Dishwasher		Swimming Pool Piping	
Backflow devices < 2" diameter		Misc Plumbing		Com Sink		Com Prep Sink	
Backflow devices > 2" or greater		Count of Replaced Fixtures (not new)		Com Dishwasher		Rainwater Sys - Residential	
Bathtub		Res Kitch Sink/Disposal		Grease Trap		Roof Drain System	
Bidet		Res Washer		In-Ground Pool/Spa Piping		Private Sewage Disposal (Septic/ Gray Water)	
Bld Drain/Sewer		Shower/pan		Grease Interceptor – Gravity		Solar Water Heater	
Dishwasher		Toilet		Grease Interceptor Hydro-Mech		Spa Piping (not including pool)	
Floor Sink or Drain		Urinal		Medical Vacuum Piping		Storm Drain Fixture	
Gas Piping System (outlets)		Water Heater (new, replacement, reset)		Pneumatic System – Fire Code		Storm Drain –Non Residential (per lineal foot)	
Hose Bib		Water Piping (repair-repipe-shell)		Pneumatic System – Plumbing Code			
Irrigation System		Private water service line (per lineal foot)					
Laundry Sink		Water Softener					
Lavatory							

Building & Safety Division

PERMIT APPLICATION

Visit the City's Website for City Forms, Handouts and Fees (click here)

CITY OF VENTURA COMMUNITY DEVELOPMENT

Project Street Address: 1555 N Olive St., Ventura CA. 93001	Plan Check #:	Permit #:

General Acknowledgements: MUST BE COMPLETED

By signing below, the following declarations are made and acknowledged below as applicable to either a licensed contractor OR owner of the real property referenced above:

- I certify that I have read this application and state that the above information is correct.
- I agree to comply with all City ordinances and state laws relating to building construction, and authorize representatives of this City to enter upon the above-mentioned property for inspection purposes.
- The building will not need to comply with HSC Sec. 25505, 25533, and 25534 (Hazardous Materials)
- This project is not funded by a construction-lending agency.

☑ **Owner/Builder:**

- I have attached a copy of the Owner/Builder Acknowledgement and Verification Form (click here) and a copy of my drivers license with the form or the form is notarized.
- In the performance of the work for which this permit is issued, I shall not employ any person in any manner so as to become subject to the workers' compensation laws of California, and agree that if I should become subject to the workers' compensation provision of Section 3700 of the Labor Code, I shall forthwith comply with those provisions.

☐ **Contractor: Check ONE box only:** I hereby affirm under penalty of perjury one of the following declarations:

☐ **(Self Insured)** I have and will maintain a certificate of consent to **self-insure** for workers' compensation, as provided for by Section 3700 of the Labor Code, for the performance of the work for which this permit is issued.

☐ **(Workers Comp)** I have and will maintain **workers' compensation** insurance, as required by section 3700 of the Labor Code, for the performance of the work for which this permit is issued.

☐ **(Exempt)** I certify that in the performance of the work for which this permit is issued, I **shall not employ any person** in any manner so as to become subject to the workers' compensation laws of California, and agree that if I should become subject to the workers' compensation provision of Section 3700 of the Labor Code, I shall forthwith comply with those provisions.

If you are the agent for the licensed Contractor, please provide a letter of authorization on Contractor Company letterhead, naming you as an authorized agent to obtain permits on behalf of the contractor. **Must be signed.**

☒ Signature: Luis Rojas Date: 01/28/2022

Print Name: Luis Rojas

■ **Property Owner -** Provide Owner Builder Acknowledgement City Form (click here) **AND** a copy of **Driver's License**

■ **Property Owner Agent -** Provide Agent Authorization Form (click here)

☐ **Contractor** (Provide Letter of Authorization on Contractor Company Letterhead if you are not an owner of the company.)

Contractor License #: _____

Business License #: _____ City Business License New or Renewal (click here)

Building & Safety Division

PERMIT APPLICATION

Visit the City's Website for City Forms, Handouts and Fees (click here)

CITY OF VENTURA
COMMUNITY DEVELOPMENT

Project Street Address:	Plan Check #:	Permit #:

How to Submit Your Application

Step 1: Save this form and all applicable documents as a .pdf file to attach to your submittal.

- **a.** Click "File"
- **b.** Click "Save as..."
- **c.** Select Desktop or other folder on your computer
- **d.** Name File
- **e.** Change Save as type to "Adobe PDF Files (*.pdf)"

Step 2: Visit the link below to submit your application.

https://www.cityofventura.ca.gov/1856/Submit-Your-Application

THIS IS NOT A PERMIT TO PERFORM WORK.

A COPY OF THE PERMIT & RECEIPT WILL BE EMAILED TO THE APPLICANT.
WORK MAY COMMENCE UPON RECEIPT OF YOUR PERMIT.

The Construction Technician will contact you with invoices when it is time for you to pay.

At that time, if you elect to pay with credit card, the info will be taken over the phone. If you elect to pay with check, the check will need to be dropped off in the payment box outside City Hall or mailed to: City Hall Building and Safety 501 Poli St Attn: Room 117, Ventura, Ca, 93001.

Date 5/5/2022 Plan Check Number COMP-02-22-0072

Occupancy Classification U

Type of Construction 5-A

Total New or Remodel Square Feet 1,171 sq ft

Fee Base Square Footage

Plan Review Fee

Base Square Footage	500 sq ft
Base Fee	$341.46
Additional Fee Per 100 sq ft	$687.37
Total Plan Review Fee =	**$1,028.83**

Permit Fee

Base Square Footage	500 sq ft
Base Fee	$341.46
Additional Fee Per 100 sq ft	$687.37
Total Permit Fee =	**$1,028.83**
Issuance Fee =	**$14.00**
General Plan Fee (5%) =	**$52.14**
Technology Fee (7%) =	**$73.00**

CITY OF VENTURA PLAN CHECK FORM FOR BUILDING FEES

Fees for Plan Check# COMP-02-22-0072

Structural:	YES
Construction Type:	VB
Areas	Sq Ft/ Occupancy/ Use
Addition	1171/ U/ Shade structure
Remodel area	
Existing	
Totals	1171/ U/ Shade structure
CASp Hrs:	15
# of sheets:	22
Commercial only	
Occupant Load:	3
Fire sprinklers:	No

City of Ventura Official Inspection Record

COMP-2-21-74946 Bldg Commercial Permit: PLCK

Description of Work:

So Cal Gas: Installing a new communication shelter and microwave tower. Also building temporary foundations for a temporary office trailer and storage containers.

Job Address: 1555 N Olive St
Ventura, CA 93001-1349

Parcel: 680142030

Scheduled	Insp #	Inspection Type	Inspection Status	Inspector	Date Completed
06/22/2021 9 AM	INSP-208871	B10 - Building	Pending	Timothy Fiske	Not Complete
06/27/2021	INSP-209110	B10 - Building	Pass w/ Comments	Timothy Fiske	7/6/2021
74946 SUNDAY SPECIAL INSP 6/27/2021 rebar & concrete Carlos 562-572-2351 requested Tim for 9am Received soils, deputy report, and SOR.					
07/09/2021	INSP-209649	B10 - Building	Pass w/ Comments	Chad Stebbins	7/9/2021
Carlos 562-572-2351 building comm plan PM					
07/13/2021	INSP-209793	B27 - Electrical	Pass w/ Comments	Timothy Fiske	7/30/2021
Tony 562-328-5446 electrical conduit AM					
07/14/2021	INSP-209918	B28 - Electrical U.G.	Pass w/ Comments	Chad Stebbins	7/14/2021
Tony 562-328-6446 PM					
07/15/2021	INSP-209929	B40 - Sewer	Pass w/ Comments	Chad Stebbins	7/15/2021
Jonathan 818-582-1597 sewer line ANY					
07/15/2021	INSP-209983	B40 - Sewer	Passed	Chad Stebbins	7/15/2021
Jonathan 818-582-1597 sewer AM-early					
07/16/2021	INSP-209996	B10 - Building	Pass w/ Comments	Chad Stebbins	7/16/2021
Carlos 562-572-2351 plan ck AM-early					
07/19/2021	INSP-210107	B11 - Foundation	Corrections	Timothy Fiske	7/19/2021
Dan 760-519-9741					
07/30/2021	INSP-210752	B11 - Foundation	Passed	Brian Meadows	7/30/2021
74946 7/30/2021 foundation carlos alvarez 562-572-2351 a.m					
08/06/2021	INSP-211139	B11 - Foundation	Passed	Brian Meadows	8/6/2021
74946 8/6/2021 undercarriage office carlos 562-512-2351 a.m					
10/21/2021	INSP-214355	B11 - Foundation	Pass w/ Comments	Timothy Fiske	10/21/2021
AM Joshua 562-805-1705					
11/19/2021	INSP-215045	B22 - Final Building	Passed	Brian Meadows	11/19/2021
1555 N Olive St 74946 11/19/2021 Concrete Joshua 562-805-1705 AM DG					

My signature below documents closure of the referenced permit as (circle one) **EXPIRED** **CANCELLED** **FINAL-INSP**

Inspector's Signature: **Date:** 11.24.21

City of Ventura Official Inspection Record

PEMO-6-21-77038 PEM Combo Permit: OTC

Description of Work:

PEM for So Cal Gas: Installing a new communication shelter and microwave tower. Also building temporary foundations for a temporary office trailer and storage containers.

Job Address: 1555 N Olive St
Ventura, CA 93001-1349

Parcel: 680142030

Scheduled	Insp #	Inspection Type	Inspection Status	Inspector	Date Completed
07/06/2021 Tony 562-328-5446 AM	INSP-209488	B28 - Electrical U.G.	Pass w/ Comments	Timothy Fiske	7/6/2021

My signature below documents closure of the referenced permit as (circle one) **EXPIRED** **CANCELLED** **FINAL-INSP**

Inspector's Signature: **Date:** 11.24.21

CITY OF
VENTURA
BUILDING & SAFETY

PEM Combo
Permit: OTC

Permit No: PEMO-6-21-77038
Work Class: Commercial
Status: Issued
Inspection Requests: (805) 654-7874
Expiration Date: 6/14/2022

Permit Information

Address:	1555 N Olive St Ventura, CA 93001-1349	**Issue Date:**	6/14/2021	**Parcel:**	680142030
Main Permit:	COMP-2-21-74946	**Square Feet:**	0	**Lot:**	-
Application Date:	6/9/2021	**Valuation:**	$ 0	**Inspector:**	
				Phone:	

Describe Work

PEM for So Cal Gas: Installing a new communication shelter and microwave tower. Also building temporary foundations for a temporary office trailer and storage containers.

Code Data

Plan Cases

Plan Case Number	Plan Type
COMM-2-21-58851	Bldg Commercial Plan Check

Contacts

Contact Type	Name	Company	Address	Phone
Owner	SOUTHERN CALIF GAS CO		810 S FLOWER ST LOS ANGELES, CA 90054	
Applicant	SOUTHERN CALIF GAS CO		810 S FLOWER ST LOS ANGELES, CA 90054	

Contractors

Company	Business Address	Phone	Business License	Expires
RIDDELL GENERAL CONTRACTING INC	2163 VIA MONTECITO CAMARILLO, CA 93012	(805)512-1807	LIC-6-21-17227 PSI: 130017891	06/30/2022

LICENSED CONTRACTOR'S DECLARATION

I hereby affirm under penalty of perjury that I am licensed under provisions of Chapter 9 (commencing with Section 7000) of Division 3 of the Business and Professions Code, and my license is in full force and effect.

SEE ATTACHED — **Signature**

6/14/2021 — **Date**

CONTRACTOR STATE LICENSE AND INSURANCE

License Type	License Number	Expiration Date	Comments
Workers Comp Insurance	9256094	06/24/2021	STATE COMPENSATION INSURANCE FUND
Contractor State License	1018919 #	09/30/2022	B - General Building Contractor

Electrical

Elec Issuance: 1
Outlet Total: 10
240V<800A Serv: 1
Xformer 25KVA: 1

Mechanical

Plumbing

Plum Issuance: 1
Backflow <2in: 1
Gas Outlets: 1

1555 N OLIVE ST
Permit Number: PEMO-6-21-77038
Permit Records

Please call (805) 654-7869 if you have general questions about this permit

APCD/ASBESTOS DECLARATION

To the best of my knowledge:
- ☐ No Air Pollution Control asbestos clearance is required.
- ☐ Air Pollution Control asbestos clearance has been included in this application.

CONSTRUCTION LENDING AGENCY

I hereby affirm under penalty of perjury that there is a construction lending agency for the performance of the work for which this permit is issued (Section 8172, Civ. C).

Lender's Name: _____ Address: _____

OWNER–BUILDER DECLARATION

I hereby affirm under penalty of perjury that I am exempt from the Contractor's License Law for the following reason (Section 7031.5 Business and Professions Code: Any city or county that requires a permit to construct, alter, improve, demolish, or repair any structure, prior to its issuance, also requires the applicant for the permit to file a signed statement that he or she is licensed pursuant to the provisions of the Contractors' State License Law (Chapter 9 commencing with Section 7000) of Division 3 of the Business and Professions Code) or that he or she is exempt therefrom and the basis for the alleged exemption. Any violation of Section 7031.5 by any applicant for a permit subjects the applicant to a civil penalty of not more than five hundred dollars ($500).):

☐ **(Self)** I, as owner of the property, or my employees with wages as their sole compensation, will do all or a portion of the work, and the structure is not intended or offered for sale (Section 7044 Business and Professions Code: The Contractors' State License Law does not apply to an owner of property who builds or improves thereon, and who does the work himself or herself or through his or her own employees, provided that the improvements are not intended or offered for sale. If, however, the building or improvement is sold within one year of completion, the owner-builder will have the burden of proving that he or she did not build or improve for the purpose of sale).

☐ **(Contractor)** I, as owner of the property, am exclusively contracting with licensed contractors to construct the project (Section 7044 Business and Professions Code: The Contractors' State License Law does not apply to an owner of property who builds or improves thereon, and who contracts for the projects with a contractor(s) license pursuant to the Contractors' State License Law).

I am exempt from licensure under the Contractors' State law for this reason _____

By my signature below, I acknowledge that, except for my personal residence in which I must have resided for at least one year prior to completion of the improvements covered by this permit, I cannot legally sell a structure that I have built as an owner/builder if it has not been constructed in its entirety by licensed contractors. I understand that a copy of the applicable law, Section 7044 of the B&PC, is available upon request when this application is submitted or at the following website: www.leginfo.ca.gov/calaw.html

[redacted] [redacted]

Date | Signature of Property Owner or Authorized Agent

WORKERS' COMPENSATION DECLARATION

I hereby affirm under penalty of perjury one of the following declarations:

☐ **(Self Insured)** I have and will maintain a certificate of consent to self-insure for workers' compensation, as provided for by Section 3700 of the Labor Code, for the performance of the work for which this permit is issued.

☐ **(Workers Comp)** I have and will maintain workers' compensation insurance, as required by Section 3700 of the Labor Code, for the performance of the work for which this permit is issued. The insurance carrier and policy numer are listed on previous page.

☐ **(Exempt)** I certify that in the performance of the work for which this permit is issued, I shall not employ any person in any manner so as to become subject to the workers' compensation laws of California, and agree that if I should become subject to the workers' compensation provisions of Section 3700 of the Labor Code, I shall forthwith comply with those provisions.

Warning: Failure to secure Workers' Compensation coverage is unlawful, and shall subject an employer to criminal penalties and civil fines up to one hundred thousand dollars ($100,000), in addition to the cost of compensation, damages as provided for in Section 3706 of the Labor Code, interest and attorney's fees.

6/14/2021 SEE ATTACHED

Date | Signature

GENERAL ACKNOWLEDGEMENT

I certify that I am the property owner or authorized to act on the property owner's behalf, I have read this application and state that the above information is correct. I agree to comply with all city and county ordinances and state laws relating to building construction, and hereby authorize representatives of this city to enter upon the above-mentioned property for inspection purposes. This permit becomes null and void if work authorized by such permit is not commenced within 1 year after the date of issuance or if work is suspended or abandoned for a period of 180 days at any time after work is commenced.

3 6/14/2021 SEE ATTACHED

Date | Signature of Owner, Contractor or Agent

When Properly Validated This Is Your Permit

CITY OF VENTURA
BUILDING & SAFETY
www.cityofventura.ca.gov

In compliance with the Americans with Disabilities Act, this document is available in alternate formats by calling 805-654-7869 or by contacting the California Relay Service.

CITY OF VENTURA
COMMUNITY DEVELOPMENT
www.cityofventura.ca.gov

City of Ventura
Building & Safety Division

PLAN SUBMITTAL APPLICATION

Building Address* 1555 N Olive St., Ventura CA. 93001 Suite _____ A.P.N. _____

☑ Commercial Name of business: So. Cal Gas Ventura Compressor Station

☐ Residential Check one: ☐ Single Family ☐ Duplex ☐ Multi-family ☐ **ADU** ☐ Condo ☐ Mobile Home

Permit Type: ✓ Building Plumbing Electrical Mechanical Revision to Permit # _____

Classification: ✓ New Addition of _____sf Occupancy _____ Building Type _____

_ Int. Alteration _ Ext. Alteration _ Int/Ext. Alteration Repair/Remodel _ Demo. _ Code Enforcement

Total Square Feet* _____ Valuation* _____ **Plan Number** _____

RECEIVED By at 4:59 pm, Feb 24, 2021

CHECK ☑ BOX NEXT TO NAME OF PERSON TO CONTACT REGARDING THIS APPLICATION.

☑ Applicant's Name* Roberto Ramirez Telephone 714-308-7636

Mailing Address* 1611 E. 17th Street, Santa Ana, CA 92705

Email Address rramirez@cordobacorp.com

☐ Owner's Name* Luis Rojas Telephone* 818-808-6187

Mailing Address 1650 Mountain View Avenue, Oxnard, CA 93030

Email Address lrojas@socalgas.com

☐ Architect/Engineer/Designer* Doug Moon, So Cal Gas Telephone* 714-634-3043

Mailing Address _____

Email Address dmoon@socalgas.com License No.* _____

☐ Contractor Name _____ Telephone* _____

Mailing Address _____ License No.* _____

Email Address _____ Class:* _____

Description of work*: _____

Installing a new communication shelter and microwave tower. Also building temporary foundations for a temporary office trailer and storage containers.

I, the undersigned, understand approval of this project does not waive any requirements, laws, or ordinances of the City of Ventura. All statements contained herein, including all documents and plans submitted in connection with this application, are true and accurate to the best of my knowledge.

Roberto Ramirez Digitally signed by Roberto Ramirez Date: 2021.02.09 19:54:48 -08'00' 02/09/2021

Signature of Applicant/Owner Date

***Required by State Law**

This document is available in alternate formats by calling the City of Ventura Building & Safety at (805) 654-7869 or contacting the California Relay Service.

Count: Replaced, Relocated or New

	QTY		QTY		QTY		QTY
ELECTRICAL		Solar Photovoltaic Sys KW		Busways Length (in Feet)		Solar Photovoltaic Sys PLCK enter KW here	
Auto/Truck Lifts		Spa Only		Disconnect		Svc of 240V 400 to 800 amp	
# of Idle Meters inspections		Temp Power Pole		Elevator Equip per hoistway/ shaft all voltages		Svc of 480V and 400-800 amp	
Misc Electrical Hours		Temp Power Volts		Escalator Equip per unit all voltages		Svc of 480V or < & 1000apm or more	
Motor size (HP120V)		Temp Svc up to 200 amp & up to 240V	2	# of generators installations (in KW)		Subpanel size (AMPS)@208/240V	
Motor size (HP208/240V)		Temp Svc over 200 amp up to 240V		Hydrogen Fuel Cell System KW		Subpanel size (AMPS)@480V	
Motor size (HP480V)		Temp Svc up to 200 amp @ 480V		Kilns (Electric) KW		Enter kilowatts of system	
Outlets, switches, fixtures, (per 1000 sf any occ.)		Temp Svc over 200 amp @ 480V		Fuel Disp wiring/seal/signal (each)		Walk-in Cooler/Freezer all voltages	
Total # of outlets, switches, fixtures (not sq.footage)		Temp Svc up to 30 amp all voltages		Lighting Control Sys Panel		Enter kilowatts of system	
Svc of 240V 100 to 200 amp		Temp Svc 30 to 50 amp all voltages		Motor Controller		Enter # of transformers up to 25KVA	
Svc of 240V over 1000 amp		Welder Receptacle over 50 amp all voltages		Paint Spray Booth Elect/Mech		Enter # of transformers up to 75KVA	1
Svc of 480 V and 200 amp or less				Parking area light standard		Enter # of transformers up to 300KVA	
				Swimming Pool including Spa		Enter # of transformers > 300KVA	
				Powder Coating booths Elect./Mech			

	QTY		QTY		QTY		QTY
MECHANICAL		Environmental Air Vent		Com Air Exchanger		Fire Damper	
Cooling & or heating units <6tons		Heater<101K BTU		Air Handling units =.<10K CFM		Incinerator	
Cooling & or heating units 6 to 15 tons		Heater101-500K BTU		Air Handling units >10K CFM		Fireplace (Pre-Fabricated)	
Cooling & or heating units 16 to 30tons		Heater501-1M BTU		Boiler		Refrigerator/Compressor<4HP	
Cooling & or heating units 31to 50tons		Heater>1M BTU		Com Chiller Unit		Refrigerator/Compressor 4-15HP	
Cooling & or heating units >50tons		Misc Mech		Com Cooling Tower		Refrigerator/Compressor 16-30HP	
Non Residential Area served by air ducts (per 1000sf)		Swamp Cooler		Com Hood Sys Type 1 or 2		Refrigerator/Compressor 31-50HP	
				Com Oven Elect BTUH		Refrigerator/Compressor >50HP	
				Com Oven Gas BTUH		Variable Air Volume Control Unit	
				Decorative Appliance			

	QTY		QTY		QTY		QTY
PLUMBING		Medical Gas Piping		Com Dishwasher		Swimming Pool Piping	
Backflow devices < 2" diameter		Misc Plumbing		Com Sink		Com Prep Sink	
Backflow devices > 2" or greater		Count of Replaced Fixtures (not new)		Com Dishwasher		Rainwater Sys - Residential	
Bathtub		Res Kitch Sink/Disposal		Grease Trap		Roof Drain System	
Bidet		Res Washer		In-Ground Pool/Spa Piping		Private Sewage Disposal (Septic/ Gray Water)	
Bld Drain/Sewer		Shower/pan		Grease Interceptor – Gravity		Solar Water Heater	
Dishwasher		Toilet		Grease Interceptor Hydro-Mech		Spa Piping (not including pool)	
Floor Sink or Drain		Urinal		Medical Vacuum Piping		Storm Drain Fixture	
Gas Piping System (outlets)		Water Heater (new, replacement, reset)		Pneumatic System – Fire Code		Storm Drain –Non Residential (per lineal foot)	
Hose Bib		Water Piping (repair-repipe-shell)		Pneumatic System – Plumbing Code			
Irrigation System		Private water service line (per lineal foot)					
Laundry Sink		Water Softener					
Lavatory							

COMM-2-21-58851

Count: Replaced, Relocated or New

	QTY		QTY		QTY		QTY
ELECTRICAL		Solar Photovoltaic Sys KW		Busways Length (in Feet)		Solar Photovoltaic Sys PLCK enter KW here	
Auto/Truck Lifts		Spa Only		Disconnect		Svc of 240V 400 to 800 amp	1
# of Idle Meters inspections		Temp Power Pole		Elevator Equip per hoistway/ shaft all voltages		Svc of 480V and 400-800 amp	
Misc Electrical Hours		Temp Power Volts		Escalator Equip per unit all voltages		Svc of 480V or < & 1000apm or more	
Motor size (HP120V)		Temp Svc up to 200 amp & up to 240V		# of generators installations (in KW)		Subpanel size (AMPS)@208/240V	
Motor size (HP208/240V)		Temp Svc over 200 amp up to 240V		Hydrogen Fuel Cell System KW		Subpanel size (AMPS)@480V	
Motor size (HP480V)		Temp Svc up to 200 amp @ 480V		Kilns (Electric) KW		Enter kilowatts of system	
Outlets, switches, fixtures, (per 1000 sf any occ.)		Temp Svc over 200 amp @ 480V		Fuel Disp wiring/seal/signal (each)		Walk-in Cooler/Freezer all voltages	
Total # of outlets, switches, fixtures (not sq.footage)	10	Temp Svc up to 30 amp all voltages		Lighting Control Sys Panel		Enter kilowatts of system	
Svc of 240V 100 to 200 amp		Temp Svc 30 to 50 amp all voltages		Motor Controller		Enter # of transformers up to 25KVA	1
Svc of 240V over 1000 amp		Welder Receptacle over 50 amp all voltages		Paint Spray Booth Elect/Mech		Enter # of transformers up to 75KVA	
Svc of 480 V and 200 amp or less				Parking area light standard		Enter # of transformers up to 300KVA	
				Swimming Pool including Spa		Enter # of transformers > 300KVA	
				Powder Coating booths Elect./Mech			

	QTY		QTY		QTY		QTY
MECHANICAL		Environmental Air Vent		Com Air Exchanger		Fire Damper	
Cooling & or heating units <6tons		Heater<101K BTU		Air Handling units = <10K CFM		Incinerator	
Cooling & or heating units 6 to 15 tons		Heater101-500K BTU		Air Handling units >10K CFM		Fireplace (Pre-Fabricated)	
Cooling & or heating units 16 to 30tons		Heater501-1M BTU		Boiler		Refrigerator/Compressor<4HP	
Cooling & or heating units 31to 50tons		Heater>1M BTU		Com Chiller Unit		Refrigerator/Compressor 4-15HP	
Cooling & or heating units >50tons		Misc Mech		Com Cooling Tower		Refrigerator/Compressor 16-30HP	
Non Residential Area served by air ducts (per 1000sf)		Swamp Cooler		Com Hood Sys Type 1 or 2		Refrigerator/Compressor 31-50HP	
				Com Oven Elect BTUH		Refrigerator/Compressor >50HP	
				Com Oven Gas BTUH		Variable Air Volume Control Unit	
				Decorative Appliance			

	QTY		QTY		QTY		QTY
PLUMBING		Medical Gas Piping		Com Dishwasher		Swimming Pool Piping	
Backflow devices < 2" diameter	1	Misc Plumbing	1	Com Sink		Com Prep Sink	
Backflow devices > 2" or greater		Count of Replaced Fixtures (not new)		Com Dishwasher		Rainwater Sys - Residential	
Bathtub		Res Kitch Sink/Disposal		Grease Trap		Roof Drain System	
Bidet		Res Washer		In-Ground Pool/Spa Piping		Private Sewage Disposal (Septic/ Gray Water)	
Bld Drain/Sewer		Shower/pan		Grease Interceptor – Gravity		Solar Water Heater	
Dishwasher		Toilet		Grease Interceptor Hydro-Mech		Spa Piping (not including pool)	
Floor Sink or Drain		Urinal		Medical Vacuum Piping		Storm Drain Fixture	
Gas Piping System (outlets)	1	Water Heater (new, replacement, reset)		Pneumatic System – Fire Code		Storm Drain –Non Residential (per lineal foot)	
Hose Bib		Water Piping (repair-repipe-shell)		Pneumatic System – Plumbing Code			
Irrigation System		Private water service line (per lineal foot)					
Laundry Sink		Water Softener					
Lavatory							

June 2021

Building & Safety Division

PERMIT APPLICATION

Visit the City's Website for City Forms, Handouts and Fees (click here)

CITY OF VENTURA COMMUNITY DEVELOPMENT

Project Street Address: 1555 N Olive St., Ventura CA. 93001	Plan Check #:	Permit #:

General Acknowledgements: MUST BE COMPLETED

By signing below, the following declarations are made and acknowledged below as applicable to either a licensed contractor OR owner of the real property referenced above:

- I certify that I have read this application and state that the above information is correct.
- I agree to comply with all City ordinances and state laws relating to building construction, and authorize representatives of this City to enter upon the above-mentioned property for inspection purposes.
- The building will not need to comply with HSC Sec. 25505, 25533, and 25534 (Hazardous Materials)
- This project is not funded by a construction-lending agency.

☑ **Owner/Builder:**

- I have attached a copy of the Owner/Builder Acknowledgement and Verification Form (click here) and a copy of my drivers license with the form or the form is notarized.
- In the performance of the work for which this permit is issued, I shall not employ any person in any manner so as to become subject to the workers' compensation laws of California, and agree that if I should become subject to the workers' compensation provision of Section 3700 of the Labor Code, I shall forthwith comply with those provisions.

☐ **Contractor: Check ONE box only:** I hereby affirm under penalty of perjury one of the following declarations:

☐ **(Self Insured)** I have and will maintain a certificate of consent to **self-insure** for workers' compensation, as provided for by Section 3700 of the Labor Code, for the performance of the work for which this permit is issued.

☐ **(Workers Comp)** I have and will maintain **workers' compensation** insurance, as required by section 3700 of the Labor Code, for the performance of the work for which this permit is issued.

☐ **(Exempt)** I certify that in the performance of the work for which this permit is issued, I **shall not employ any person** in any manner so as to become subject to the workers' compensation laws of California, and agree that if I should become subject to the workers' compensation provision of Section 3700 of the Labor Code, I shall forthwith comply with those provisions.

If you are the agent for the licensed Contractor, please provide a letter of authorization on Contractor Company letterhead, naming you as an authorized agent to obtain permits on behalf of the contractor. **Must be signed.**

☒ Signature: Luis Rojas Digitally signed by Luis Rojas Date: 2021.02.09 19:57:15 -08'00' Date: 02/09/2021

Print Name: Luis Rojas

☒ **Property Owner -** Provide Owner Builder Acknowledgement City Form (click here) **AND** a copy of **Driver's License**

☒ **Property Owner Agent -** Provide Agent Authorization Form (click here)

☐ **Contractor** (Provide Letter of Authorization on Contractor Company Letterhead if you are not an owner of the company.)

Contractor License #: _____

Business License #: _____ City Business License New or Renewal (click here)

Building & Safety Division

PERMIT APPLICATION

Visit the City's Website for City Forms, Handouts and Fees (click here)

CITY OF VENTURA COMMUNITY DEVELOPMENT

Project Street Address: 1555 N Olive St	Plan Check #: 58851	Permit #:

General Acknowledgements: MUST BE COMPLETED

By signing below, the following declarations are made and acknowledged below as applicable to either a licensed contractor OR owner of the real property referenced above:

- I certify that I have read this application and state that the above information is correct.
- I agree to comply with all City ordinances and state laws relating to building construction, and authorize representatives of this City to enter upon the above-mentioned property for inspection purposes.
- The building will not need to comply with HSC Sec. 25505, 25533, and 25534 (Hazardous Materials).
- This project is not funded by a construction-lending agency.

☐ **Owner/Builder:**

- I have attached a copy of the Owner/Builder Acknowledgement and Verification Form (click here) and a copy of my drivers license with the form or the form is notarized.
- In the performance of the work for which this permit is issued, I shall not employ any person in any manner so as to become subject to the workers' compensation laws of California, and agree that if I should become subject to the workers' compensation provision of Section 3700 of the Labor Code, I shall forthwith comply with those provisions.

☒ **Contractor: Check ONE box only:** I hereby affirm under penalty of perjury one of the following declarations:

☐ **(Self Insured)** I have and will maintain a certificate of consent to **self-insure** for workers' compensation, as provided for by Section 3700 of the Labor Code, for the performance of the work for which this permit is issued.

☒ **(Workers Comp)** I have and will maintain **workers' compensation** insurance, as required by section 3700 of the Labor Code, for the performance of the work for which this permit is issued.

☐ **(Exempt)** I certify that in the performance of the work for which this permit is issued, I **shall not employ any person** in any manner so as to become subject to the workers' compensation laws of California, and agree that if I should become subject to the workers' compensation provision of Section 3700 of the Labor Code, I shall forthwith comply with those provisions.

If you are the agent for the licensed Contractor, please provide a letter of authorization on Contractor Company letterhead, naming you as an authorized agent to obtain permits on behalf of the contractor. **Must be signed.**

☒ Signature: _____ Date: 12/9/21

Print Name: MATTHEW Riddell

☐ **Property Owner** - Provide Owner Builder Acknowledgement City Form (click here) **AND** a copy of **Driver's License**

☐ **Property Owner Agent** - Provide Agent Authorization Form (click here)

☒ **Contractor** (Provide Letter of Authorization on Contractor Company Letterhead if you are not an owner of the company.)

Contractor License #: 1014919

Business License #: _____ City Business License New or Renewal (click here)

CITY OF
VENTURA
BUILDING & SAFETY

Bldg Commercial
Permit: PLCK

Permit No: COMP-2-21-74946
Work Class: New
Status: Issued
Inspection Requests: (805) 654-7874
Expiration Date: 6/14/2022

Permit Information

Address:	1555 N Olive St Ventura, CA 93001-1349	**Issue Date:**	6/14/2021	**Parcel:**	680142030
Main Permit:	Yes	**Square Feet:**	0	**Lot:**	-
Application Date:	2/24/2021	**Valuation:**	$ 10,000	**Inspector:**	
				Phone:	

Describe Work

So Cal Gas: Installing a new communication shelter and microwave tower. Also building temporary foundations for a temporary office trailer and storage containers.

Code Data

Additional Info

Plan Cases

Plan Case Number	Plan Type
COMM-2-21-58851	Bldg Commercial Plan Check

Sub Permit Info

Permit Number	Permit Type	Permit Status	Issue Date
PEMO-6-21-77038	PEM Combo Permit: OTC	Issued	6/14/2021

Contacts

Contact Type	Name	Company	Address	Phone
Applicant	SOUTHERN CALIF GAS CO		810 S FLOWER ST LOS ANGELES, CA 90054	
Owner	SOUTHERN CALIF GAS CO		810 S FLOWER ST LOS ANGELES, CA 90054	

Contractors

Company	Business Address	Phone	Business License	Expires
RIDDELL GENERAL CONTRACTING INC	2163 VIA MONTECITO CAMARILLO, CA 93012	(805)512-1807	LIC-6-21-17227 PSI: 130017891	06/30/2022

LICENSED CONTRACTOR'S DECLARATION

I hereby affirm under penalty of perjury that I am licensed under provisions of Chapter 9 (commencing with Section 7000) of Division 3 of the Business and Professions Code, and my license is in full force and effect.

SEE ATTACHED — **Signature**

6/14/2021 — **Date**

CONTRACTOR STATE LICENSE AND INSURANCE

License Type	License Number	Expiration Date	Comments
Workers Comp Insurance	9256094	06/24/2021	STATE COMPENSATION INSURANCE FUND
Contractor State License	1018919 #	09/30/2022	B - General Building Contractor

1555 N OLIVE ST
Permit Number: COMP-2-21-74946
Permit Records

Please call (805) 654-7869 if you have general questions about this permit

APCD/ASBESTOS DECLARATION

To the best of my knowledge:
- ☐ No Air Pollution Control asbestos clearance is required.
- ☐ Air Pollution Control asbestos clearance has been included in this application.

CONSTRUCTION LENDING AGENCY

I hereby affirm under penalty of perjury that there is a construction lending agency for the performance of the work for which this permit is issued (Section 8172, Civ. C).

Lender's Name: _____ Address: _____

OWNER–BUILDER DECLARATION

I hereby affirm under penalty of perjury that I am exempt from the Contractor's License Law for the following reason (Section 7031.5 Business and Professions Code: Any city or county that requires a permit to construct, alter, improve, demolish, or repair any structure, prior to its issuance, also requires the applicant for the permit to file a signed statement that he or she is licensed pursuant to the provisions of the Contractors' State License Law (Chapter 9 commencing with Section 7000) of Division 3 of the Business and Professions Code) or that he or she is exempt therefrom and the basis for the alleged exemption. Any violation of Section 7031.5 by any applicant for a permit subjects the applicant to a civil penalty of not more than five hundred dollars ($500).):

☐ **(Self)** I, as owner of the property, or my employees with wages as their sole compensation, will do all or a portion of the work, and the structure is not intended or offered for sale (Section 7044 Business and Professions Code: The Contractors' State License Law does not apply to an owner of property who builds or improves thereon, and who does the work himself or herself or through his or her own employees, provided that the improvements are not intended or offered for sale. If, however, the building or improvement is sold within one year of completion, the owner-builder will have the burden of proving that he or she did not build or improve for the purpose of sale).

☐ **(Contractor)** I, as owner of the property, am exclusively contracting with licensed contractors to construct the project (Section 7044 Business and Professions Code: The Contractors' State License Law does not apply to an owner of property who builds or improves thereon, and who contracts for the projects with a contractor(s) license pursuant to the Contractors' State License Law).

I am exempt from licensure under the Contractors' State law for this reason _____

By my signature below, I acknowledge that, except for my personal residence in which I must have resided for at least one year prior to completion of the improvements covered by this permit, I cannot legally sell a structure that I have built as an owner/ builder if it has not been constructed in its entirety by licensed contractors. I understand that a copy of the applicable law, Section 7044 of the B&PC, is available upon request when this application is submitted or at the following website: www.leginfo.ca.gov/calaw.html

1 [redacted] [redacted]

Date | Signature of Property Owner or Authorized Agent

WORKERS' COMPENSATION DECLARATION

I hereby affirm under penalty of perjury one of the following declarations:

☐ **(Self Insured)** I have and will maintain a certificate of consent to self-insure for workers' compensation, as provided for by Section 3700 of the Labor Code, for the performance of the work for which this permit is issued.

☐ **(Workers Comp)** I have and will maintain workers' compensation insurance, as required by Section 3700 of the Labor Code, for the performance of the work for which this permit is issued. The insurance carrier and policy numer are listed on previous page.

☐ **(Exempt)** I certify that in the performance of the work for which this permit is issued, I shall not employ any person in any manner so as to become subject to the workers' compensation laws of California, and agree that if I should become subject to the workers' compensation provisions of Section 3700 of the Labor Code, I shall forthwith comply with those provisions.

Warning: Failure to secure Workers' Compensation coverage is unlawful, and shall subject an employer to criminal penalties and civil fines up to one hundred thousand dollars ($100,000), in addition to the cost of compensation, damages as provided for in Section 3706 of the Labor Code, interest and attorney's fees.

2 6/14/2021 SEE ATTACHED

Date | Signature

GENERAL ACKNOWLEDGEMENT

I certify that I am the property owner or authorized to act on the property owner's behalf, I have read this application and state that the above information is correct. I agree to comply with all city and county ordinances and state laws relating to building construction, and hereby authorize representatives of this city to enter upon the above-mentioned property for inspection purposes. This permit becomes null and void if work authorized by such permit is not commenced within 1 year after the date of issuance or if work is suspended or abandoned for a period of 180 days at any time after work is commenced.

3 6/14/2021 SEE ATTACHED

Date | Signature of Owner, Contractor or Agent

When Properly Validated This Is Your Permit

CITY OF VENTURA
BUILDING & SAFETY
www.cityofventura.ca.gov

In compliance with the Americans with Disabilities Act, this document is available in alternate formats by calling 805-654-7869 or by contacting the California Relay Service.

CITY OF VENTURA
COMMUNITY DEVELOPMENT
www.cityofventura.ca.gov

City of Ventura
Building & Safety Division

PLAN SUBMITTAL APPLICATION

Building Address* 1555 N Olive St., Ventura CA. 93001 Suite _____ A.P.N. _____

☑ Commercial Name of business: So. Cal Gas Ventura Compressor Station

☐ Residential Check one: ☐ Single Family ☐ Duplex ☐ Multi-family ☐ **ADU** ☐ Condo ☐ Mobile Home

Permit Type: ✓ Building Plumbing Electrical Mechanical Revision to Permit # _____

Classification: ✓ New Addition of _____sf Occupancy _____ Building Type _____

_ Int. Alteration _ Ext. Alteration _ Int/Ext. Alteration Repair/Remodel _ Demo _ Code Enforcement

Total Square Feet* _____ Valuation* _____ **Plan Number** _____

RECEIVED By at 4:53 pm, Feb 24, 2021

CHECK ☑ BOX NEXT TO NAME OF PERSON TO CONTACT REGARDING THIS APPLICATION.

☑ Applicant's Name* Roberto Ramirez Telephone 714-308-7636

Mailing Address* 1611 E. 17th Street, Santa Ana, CA 92705

Email Address rramirez@cordobacorp.com

☐ Owner's Name* Luis Rojas Telephone* 818-808-6187

Mailing Address 1650 Mountain View Avenue, Oxnard, CA 93030

Email Address lrojas@socalgas.com

☐ Architect/Engineer/Designer* Doug Moon, So Cal Gas Telephone* 714-634-3043

Mailing Address _____

Email Address dmoon@socalgas.com License No.* _____

☐ Contractor Name _____ Telephone* _____

Mailing Address _____ License No.* _____

Email Address _____ Class:* _____

Description of work*: _____

Installing a new communication shelter and microwave tower. Also building temporary foundations for a temporary office trailer and storage containers.

I, the undersigned, understand approval of this project does not waive any requirements, laws, or ordinances of the City of Ventura. All statements contained herein, including all documents and plans submitted in connection with this application, are true and accurate to the best of my knowledge.

Roberto Ramirez Digitally signed by Roberto Ramirez Date: 2021.02.09 19:54:48 -08'00' 02/09/2021

Signature of Applicant/Owner Date

***Required by State Law**

This document is available in alternate formats by calling the City of Ventura Building & Safety at (805) 654-7869 or contacting the California Relay Service.

Count: Replaced, Relocated or New

	QTY		QTY		QTY		QTY
ELECTRICAL		Solar Photovoltaic Sys KW		Busways Length (in Feet)		Solar Photovoltaic Sys PLCK enter KW here	
Auto/Truck Lifts		Spa Only		Disconnect		Svc of 240V 400 to 800 amp	
# of Idle Meters inspections		Temp Power Pole		Elevator Equip per hoistway/ shaft all voltages		Svc of 480V and 400-800 amp	
Misc Electrical Hours		Temp Power Volts		Escalator Equip per unit all voltages		Svc of 480V or < & 1000apm or more	
Motor size (HP120V)		Temp Svc up to 200 amp & up to 240V	2	# of generators installations (in KW)		Subpanel size (AMPS)@208/240V	
Motor size (HP208/240V)		Temp Svc over 200 amp up to 240V		Hydrogen Fuel Cell System KW		Subpanel size (AMPS)@480V	
Motor size (HP480V)		Temp Svc up to 200 amp @ 480V		Kilns (Electric) KW		Enter kilowatts of system	
Outlets, switches, fixtures, (per 1000 sf any occ.)		Temp Svc over 200 amp @ 480V		Fuel Disp wiring/seal/signal (each)		Walk-in Cooler/Freezer all voltages	
Total # of outlets, switches, fixtures (not sq.footage)		Temp Svc up to 30 amp all voltages		Lighting Control Sys Panel		Enter kilowatts of system	
Svc of 240V 100 to 200 amp		Temp Svc 30 to 50 amp all voltages		Motor Controller		Enter # of transformers up to 25KVA	
Svc of 240V over 1000 amp		Welder Receptacle over 50 amp all voltages		Paint Spray Booth Elect/Mech		Enter # of transformers up to 75KVA	1
Svc of 480 V and 200 amp or less				Parking area light standard		Enter # of transformers up to 300KVA	
				Swimming Pool including Spa		Enter # of transformers > 300KVA	
				Powder Coating booths Elect./Mech			

	QTY		QTY		QTY		QTY
MECHANICAL		Environmental Air Vent		Com Air Exchanger		Fire Damper	
Cooling & or heating units <6tons		Heater<101K BTU		Air Handling units = <10K CFM		Incinerator	
Cooling & or heating units 6 to 15 tons		Heater101-500K BTU		Air Handling units >10K CFM		Fireplace (Pre-Fabricated)	
Cooling & or heating units 16 to 30tons		Heater501-1M BTU		Boiler		Refrigerator/Compressor<4HP	
Cooling & or heating units 31to 50tons		Heater>1M BTU		Com Chiller Unit		Refrigerator/Compressor 4-15HP	
Cooling & or heating units >50tons		Misc Mech		Com Cooling Tower		Refrigerator/Compressor 16-30HP	
Non Residential Area served by air ducts (per 1000sf)		Swamp Cooler		Com Hood Sys Type 1 or 2		Refrigerator/Compressor 31-50HP	
				Com Oven Elect BTUH		Refrigerator/Compressor >50HP	
				Com Oven Gas BTUH		Variable Air Volume Control Unit	
				Decorative Appliance			

	QTY		QTY		QTY		QTY
PLUMBING		Medical Gas Piping		Com Dishwasher		Swimming Pool Piping	
Backflow devices < 2" diameter		Misc Plumbing		Com Sink		Com Prep Sink	
Backflow devices > 2" or greater		Count of Replaced Fixtures (not new)		Com Dishwasher		Rainwater Sys - Residential	
Bathtub		Res Kitch Sink/Disposal		Grease Trap		Roof Drain System	
Bidet		Res Washer		In-Ground Pool/Spa Piping		Private Sewage Disposal (Septic/ Gray Water)	
Bld Drain/Sewer		Shower/pan		Grease Interceptor – Gravity		Solar Water Heater	
Dishwasher		Toilet		Grease Interceptor Hydro-Mech		Spa Piping (not including pool)	
Floor Sink or Drain		Urinal		Medical Vacuum Piping		Storm Drain Fixture	
Gas Piping System (outlets)		Water Heater (new, replacement, reset)		Pneumatic System – Fire Code		Storm Drain –Non Residential (per lineal foot)	
Hose Bib		Water Piping (repair-repipe-shell)		Pneumatic System – Plumbing Code			
Irrigation System		Private water service line (per lineal foot)					
Laundry Sink		Water Softener					
Lavatory							

Building & Safety Division

PERMIT APPLICATION

Visit the City's Website for City Forms, Handouts and Fees (click here)

CITY OF VENTURA COMMUNITY DEVELOPMENT

Project Street Address: 1555 N Olive St., Ventura CA. 93001	Plan Check #:	Permit #:

General Acknowledgements: MUST BE COMPLETED

By signing below, the following declarations are made and acknowledged below as applicable to either a licensed contractor OR owner of the real property referenced above:

- I certify that I have read this application and state that the above information is correct.
- I agree to comply with all City ordinances and state laws relating to building construction, and authorize representatives of this City to enter upon the above-mentioned property for inspection purposes.
- The building will not need to comply with HSC Sec. 25505, 25533, and 25534 (Hazardous Materials)
- This project is not funded by a construction-lending agency.

☑ **Owner/Builder:**

- I have attached a copy of the Owner/Builder Acknowledgement and Verification Form (click here) and a copy of my drivers license with the form or the form is notarized.
- In the performance of the work for which this permit is issued, I shall not employ any person in any manner so as to become subject to the workers' compensation laws of California, and agree that if I should become subject to the workers' compensation provision of Section 3700 of the Labor Code, I shall forthwith comply with those provisions.

☐ **Contractor: Check ONE box only:** I hereby affirm under penalty of perjury one of the following declarations:

☐ **(Self Insured)** I have and will maintain a certificate of consent to **self-insure** for workers' compensation, as provided for by Section 3700 of the Labor Code, for the performance of the work for which this permit is issued.

☐ **(Workers Comp)** I have and will maintain **workers' compensation** insurance, as required by section 3700 of the Labor Code, for the performance of the work for which this permit is issued.

☐ **(Exempt)** I certify that in the performance of the work for which this permit is issued, I **shall not employ any person** in any manner so as to become subject to the workers' compensation laws of California, and agree that if I should become subject to the workers' compensation provision of Section 3700 of the Labor Code, I shall forthwith comply with those provisions.

If you are the agent for the licensed Contractor, please provide a letter of authorization on Contractor Company letterhead, naming you as an authorized agent to obtain permits on behalf of the contractor. **Must be signed.**

☒ Signature: Luis Rojas Digitally signed by Luis Rojas Date: 2021.02.09 19:57:15 -08'00' Date: 02/09/2021

Print Name: Luis Rojas

■ **Property Owner -** Provide Owner Builder Acknowledgement City Form (click here) **AND** a copy of **Driver's License**

■ **Property Owner Agent -** Provide Agent Authorization Form (click here)

☐ **Contractor** (Provide Letter of Authorization on Contractor Company Letterhead if you are not an owner of the company.)

Contractor License #: _____

Business License #: _____ City Business License New or Renewal (click here)

Building & Safety Division

PERMIT APPLICATION

Visit the City's Website for City Forms, Handouts and Fees (click here)

CITY OF VENTURA COMMUNITY DEVELOPMENT

Project Street Address: 1555 N Olive St	Plan Check #: 58851	Permit #:

General Acknowledgements: MUST BE COMPLETED

By signing below, the following declarations are made and acknowledged below as applicable to either a licensed contractor OR owner of the real property referenced above:

- I certify that I have read this application and state that the above information is correct.
- I agree to comply with all City ordinances and state laws relating to building construction, and authorize representatives of this City to enter upon the above-mentioned property for inspection purposes.
- The building will not need to comply with HSC Sec. 25505, 25533, and 25534 (Hazardous Materials).
- This project is not funded by a construction-lending agency.

☐ **Owner/Builder:**

- I have attached a copy of the Owner/Builder Acknowledgement and Verification Form (click here) and a copy of my drivers license with the form or the form is notarized.
- In the performance of the work for which this permit is issued, I shall not employ any person in any manner so as to become subject to the workers' compensation laws of California, and agree that if I should become subject to the workers' compensation provision of Section 3700 of the Labor Code, I shall forthwith comply with those provisions.

☒ **Contractor: Check ONE box only:** I hereby affirm under penalty of perjury one of the following declarations:

☐ **(Self Insured)** I have and will maintain a certificate of consent to **self-insure** for workers' compensation, as provided for by Section 3700 of the Labor Code, for the performance of the work for which this permit is issued.

☒ **(Workers Comp)** I have and will maintain **workers' compensation** insurance, as required by section 3700 of the Labor Code, for the performance of the work for which this permit is issued.

☐ **(Exempt)** I certify that in the performance of the work for which this permit is issued, I **shall not employ any person** in any manner so as to become subject to the workers' compensation laws of California, and agree that if I should become subject to the workers' compensation provision of Section 3700 of the Labor Code, I shall forthwith comply with those provisions.

If you are the agent for the licensed Contractor, please provide a letter of authorization on Contractor Company letterhead, naming you as an authorized agent to obtain permits on behalf of the contractor. **Must be signed.**

☒ Signature: _____ Date: 6/9/21

Print Name: JONATHAN Rinaldi

☐ **Property Owner** - Provide Owner Builder Acknowledgement City Form (click here) **AND** a copy of **Driver's License**

☐ **Property Owner Agent** - Provide Agent Authorization Form (click here)

☒ **Contractor** (Provide Letter of Authorization on Contractor Company Letterhead if you are not an owner of the company.)

Contractor License #: 1014919

Business License #: _____ City Business License New or Renewal (click here)

COMM-2-21-58851

Count: Replaced, Relocated or New

	QTY		QTY		QTY		QTY
ELECTRICAL		Solar Photovoltaic Sys KW		Busways Length (in Feet)		Solar Photovoltaic Sys PLCK enter KW here	
Auto/Truck Lifts		Spa Only		Disconnect		Svc of 240V 400 to 800 amp	1
# of Idle Meters inspections		Temp Power Pole		Elevator Equip per hoistway/ shaft all voltages		Svc of 480V and 400-800 amp	
Misc Electrical Hours		Temp Power Volts		Escalator Equip per unit all voltages		Svc of 480V or < & 1000apm or more	
Motor size (HP120V)		Temp Svc up to 200 amp & up to 240V		# of generators installations (in KW)		Subpanel size (AMPS)@208/240V	
Motor size (HP208/240V)		Temp Svc over 200 amp up to 240V		Hydrogen Fuel Cell System KW		Subpanel size (AMPS)@480V	
Motor size (HP480V)		Temp Svc up to 200 amp @ 480V		Kilns (Electric) KW		Enter kilowatts of system	
Outlets, switches, fixtures, (per 1000 sf any occ.)		Temp Svc over 200 amp @ 480V		Fuel Disp wiring/seal/signal (each)		Walk-in Cooler/Freezer all voltages	
Total # of outlets, switches, fixtures (not sq.footage)	10	Temp Svc up to 30 amp all voltages		Lighting Control Sys Panel		Enter kilowatts of system	
Svc of 240V 100 to 200 amp		Temp Svc 30 to 50 amp all voltages		Motor Controller		Enter # of transformers up to 25KVA	1
Svc of 240V over 1000 amp		Welder Receptacle over 50 amp all voltages		Paint Spray Booth Elect/Mech		Enter # of transformers up to 75KVA	
Svc of 480 V and 200 amp or less				Parking area light standard		Enter # of transformers up to 300KVA	
				Swimming Pool including Spa		Enter # of transformers > 300KVA	
				Powder Coating booths Elect./Mech			

	QTY		QTY		QTY		QTY
MECHANICAL		Environmental Air Vent		Com Air Exchanger		Fire Damper	
Cooling & or heating units <6tons		Heater<101K BTU		Air Handling units = <10K CFM		Incinerator	
Cooling & or heating units 6 to 15 tons		Heater101-500K BTU		Air Handling units >10K CFM		Fireplace (Pre-Fabricated)	
Cooling & or heating units 16 to 30tons		Heater501-1M BTU		Boiler		Refrigerator/Compressor<4HP	
Cooling & or heating units 31to 50tons		Heater>1M BTU		Com Chiller Unit		Refrigerator/Compressor 4-15HP	
Cooling & or heating units >50tons		Misc Mech		Com Cooling Tower		Refrigerator/Compressor 16-30HP	
Non Residential Area served by air ducts (per 1000sf)		Swamp Cooler		Com Hood Sys Type 1 or 2		Refrigerator/Compressor 31-50HP	
				Com Oven Elect BTUH		Refrigerator/Compressor >50HP	
				Com Oven Gas BTUH		Variable Air Volume Control Unit	
				Decorative Appliance			

	QTY		QTY		QTY		QTY
PLUMBING		Medical Gas Piping		Com Dishwasher		Swimming Pool Piping	
Backflow devices < 2" diameter	1	Misc Plumbing	1	Com Sink		Com Prep Sink	
Backflow devices > 2" or greater		Count of Replaced Fixtures (not new)		Com Dishwasher		Rainwater Sys - Residential	
Bathtub		Res Kitch Sink/Disposal		Grease Trap		Roof Drain System	
Bidet		Res Washer		In-Ground Pool/Spa Piping		Private Sewage Disposal (Septic/ Gray Water)	
Bld Drain/Sewer		Shower/pan		Grease Interceptor – Gravity		Solar Water Heater	
Dishwasher		Toilet		Grease Interceptor Hydro-Mech		Spa Piping (not including pool)	
Floor Sink or Drain		Urinal		Medical Vacuum Piping		Storm Drain Fixture	
Gas Piping System (outlets)	1	Water Heater (new, replacement, reset)		Pneumatic System – Fire Code		Storm Drain –Non Residential (per lineal foot)	
Hose Bib		Water Piping (repair-repipe-shell)		Pneumatic System – Plumbing Code			
Irrigation System		Private water service line (per lineal foot)					
Laundry Sink		Water Softener					
Lavatory							

June 2021

License No.
LIC-10-12-5900

Fire Clearance Certificate

Ventura City Fire Department

071303

Name of Business: SOUTHERN CALIFORNIA GAS CO

Date: 01/28/2013

Business Address: 1555 N Olive St
Ventura, CA 93001-1349

Business Owner: TAX DEPARTMENT

Type of Business: NATURAL GAS DISTR-COMPRESSOR STATION

This certifies that, so far as ascertained by or made known to the undersigned, the business at the address above complies with applicable requirements of the San Buenaventura Municipal Code for the following occupancies and with the following conditions:

Occupancy Group S-1 Occupant Load _____

Alex CF/90
Fire Code Official

11-27-2012
Inspection Date

This certificate must be posted and maintained in a conspicuous place within the building or structure referred to above. Applications or changes in use of building or change of processes conducted within the building void this certificate.

License No.
LIC-10-12-5900

Fire Clearance Certificate

Ventura City Fire Department

071303

Name of Business: SOUTHERN CALIFORNIA GAS CO

Date: 01/28/2013

Business Address: 1555 N Olive St
Ventura, CA 93001-1349

Business Owner: TAX DEPARTMENT

Type of Business: NATURAL GAS DISTR-COMPRESSOR STATION

This certifies that, so far as ascertained by or made known to the undersigned, the business at the address above complies with applicable requirements of the San Buenaventura Municipal Code for the following occupancies and with the following conditions:

Occupancy Group S-1 Occupant Load _____

Alex CF/90
Fire Code Official

11-27-2012
Inspection Date

This certificate must be posted and maintained in a conspicuous place within the building or structure referred to above. Applications or changes in use of building or change of processes conducted within the building void this certificate.

City of Ventura Official Inspection Record

058733

COMP-7-10-8519 **Status: Issued 8/30/10** **Bldg Commercial Permit: PLCK**

Description of Work:
NEW RETAINING WALL

Job Address: 1555 N OLIVE ST
Ventura, CA 93001-1349

Parcel: 680142030

Scheduled	Insp #	Inspection Type	Inspection Status	Inspector	Date Completed
08/26/2011	INSP-34345 retaining wall Hank 818-652-2594	B22 - Final Building	Passed	Kevin Quinn	8/31/2011

My signature below documents closure of the referenced permit as (circle one) **EXPIRED** **CANCELLED** **FINAL-INSP**

Inspector's Signature: **Date:** 8/31/11

City of Ventura Official Inspection Record

058326

COMP-7-10-8519 **Status: Issued 8/30/10** **Bldg Commercial Permit: PLCK**

Description of Work:
NEW RETAINING WALL

Job Address: 1555 N OLIVE ST
Ventura, CA 93001-1349

Parcel: 680142030

Scheduled	Insp #	Inspection Type	Inspection Status	Inspector	Date Completed
08/26/2011	INSP-34345 retaining wall Hank 818-652-2594	B22 - Final Building	Passed	Kevin Quinn	8/31/2011

My signature below documents closure of the referenced permit as (circle one) **EXPIRED** **CANCELLED** **FINAL-INSP**

Inspector's Signature: LL for **Date:** 10/3/11

CITY OF
VENTURA
BUILDING & SAFETY

Bldg Commercial Permit: PLCK

Permit No: **COMP-7-10-8519**
Work Class: **New**
Status: **Issued**
Information: **(805) 654-7869**
Expiration Date: 8/29/2013

Permit Information

Address:	1555 N Olive St Ventura, CA 93001-1349	**Issue Date:**	8/30/2010	**Parcel:**	680142030
Main Permit:	Yes	**Square Feet:**	369	**Lot:**	
Application Date:	7/22/2010	**Valuation:**	$ 50,000	**Inspector:**	Kevin Quinn
				Phone:	(805)654-7878

Describe Work

NEW RETAINING WALL

Code Data

Additional Info

Retaining Wall Value: $50,000.00

Plan Cases

Plan Case Number	Plan Type
COMM-7-10-3328	Bldg Commercial Plan Check

Contacts

Contact Type	Name	Company	Address	Phone
Applicant	GEORGE CHAN		3475 FOOTHILL BL PASADENA, CA 91107	(626)679-3787
Owner	SOUTHERN CALIF GAS CO		810 S FLOWER ST LOS ANGELES, CA 90054	

Contractors

Company	Business Address	Phone	Business License
EL CAPITAN ENV SRVS	11080 TUXFORD ST. SUN VALLEY CA 91352	(818)768-9222	LIC 8-10-1818

LICENSED CONTRACTOR'S DECLARATION

I hereby affirm under penalty of perjury that I am licensed under provisions of Chapter 9 (commencing with Section 7000) of Division 3 of the Business and Professions Code, and my license is in full force and effect.

Mark T Foster
Signature

8/30/10
Date

CONTRACTOR STATE LICENSE AND INSURANCE

License Type	License Number	Expiration Date	Comments
Workers Comp Insurance	7600001123101	01/01/2011	EVEREST NATIONAL INSURANCE COMPANY
Contractor State License	640045	03/31/2012	B, A, C57

1555 N OLIVE ST
Permit Number: COMP-7-10-8519
Permit Records

048459

APCD/ASBESTOS DECLARATION

To the best of my knowledge: ❑ No Air Pollution Control asbestos clearance is required.
❑ Air Pollution Control asbestos clearance has been included in this application.

OWNER–BUILDER DECLARATION

I hereby affirm under penalty of perjury that I am exempt from the Contractor's License Law for the following reason (Section 7031.5 Business and Professions Code. Any city or county which requires a permit to construct, alter, improve, demolish, or repair any structure, prior to its issuance, also requires the applicant for such permit to file a signed statement that he or she is licensed pursuant to the provisions of the Contractor's License Law (Chapter 9 commencing with Section 7000) of Division 3 of the Business and Professions Code) or that he or she is exempt there from and the basis for the alleged exemption. Any violation of Section 7031.5 by any applicant for a permit subjects the applicant to a civil penalty of not more than five hundred dollars ($500).):

❑ I, as owner of the property, or my employees with wages as their sole compensation, will do the work, and the structure is not intended or offered for sale (Section 7044 Business and Professions Code: The Contractor's License Law does not apply to an owner of property who builds or improves thereon, and who does such work himself or herself or through his or her own employees, provided that such improvements are not intended or offered for sale. If, however, the building or improvement is sold within one year of completion, the owner-builder will have the burden of proving that he or she did not build or improve for the purpose of sale).

❑ I, as owner of property, am exclusively contracting with licensed contractors to construct the project (Section 7044 Business and Professions Code: The Contractor's License Law does not apply to an owner of property who builds or improves thereon, and who contracts for such projects with a contractor(s) license pursuant to the Contractor's License Law).

❑ I am exempt under Section _____, B. & P. C. for this reason _____

Date _____ Owner _____

WORKERS' COMPENSATION DECLARATION

I hereby affirm under penalty of perjury one of the following declarations:

❑ I have and will maintain a certificate of consent to self-insure for workers' compensation, as provided for by Section 3700 of the Labor Code, for the performance of the work for which the permit is issued.

❑ I have and will maintain workers' compensation insurance, as required by Section 3700 of the Labor Code, for the performance of the work for which this permit is issued. My workers' compensation insurance carrier and policy number are:
Carrier Policy No.

(This section need not be completed if the permit is for one hundred dollars ($100) or less).

❑ I certify that in the performance of the work for which this permit is issued, I shall not employ any person in any manner so as to become subject to the workers' compensation laws of California, and agree that if I should become subject to the workers' compensation provisions of Section 3700 of the Labor Code, I shall forthwith comply with those provisions.

Date _____ Applicant _____

WARNING: FAILURE TO SECURE WORKERS' COMPENSATION COVERAGE IS UNLAWFUL, AND SHALL SUBJECT AN EMPLOYER TO CRIMINAL PENALTIES AND CIVIL FINES UP TO ONE HUNDRED THOUSAND DOLLARS ($100,000), IN ADDITION TO THE COST OF COMPENSATION, DAMAGES AS PROVIDED FOR IN SECTION 3706 OF THE LABOR CODE, INTEREST AND ATTORNEY'S FEES.

CONSTRUCTION LENDING AGENCY

I hereby affirm under penalty of perjury that there is a construction lending agency for the performance of the work for which this permit is issued (Section 3097, Civ. C).

Lender's Name Lender's Address

I certify that I have read this application and state that the above information is correct. I agree to comply with all city and county ordinances and state laws relating to building construction, and hereby authorize representatives of the city to enter upon the above-mentioned property for inspection purposes. This permit becomes null and void if work authorized is not commenced within 180 days or if work is suspended or abandoned for a period of 180 days at any time after work is commenced.

Mark J. Foster 8/30/10

SIGNATURE OF OWNER, CONTRACTOR OR AGENT DATE

When Properly Validated This Is Your Permit

In compliance with the Americans with Disabilities Act, this document is available in alternate formats by calling 805.654.7869 or by contacting the California Relay Service.

CITY OF VENTURA BUILDING & SAFETY

Construction Permit Application

Building Address* 1555 N. Olive Street Ventura Suite _____ A.P.N. _____
☐Confirm Owner's Name ☐Unable to Confirm Owner's Name

Permit Type: ☒ Building ☐ Plumbing ☐ Electrical ☐ Mechanical ☐ Revision to Permit # _____

Classification of Work : ☒ New ☐ Addition ☐ Alteration ☐ Repair ☐ Demo ☐ Code Enforcement

Square Feet* _____ Declared Valuation* 50,000 **Plan Case Number** COMM-7-10-3328

Contact Information:
IMPORTANT: PLEASE CHECK BOX ☑ NEXT TO NAME OF PERSON LISTED BELOW WHOM WE SHOULD CONTACT REGARDING THIS APPLICATION.

☐Applicant's Name* George Chan Telephone* 626-813-3708
Mailing Address* 3475 E Foothill Blvd Pasadena, CA 91107
Emailing Address _____

☐Owner's Name* Southern California Gas Company Telephone* _____
Mailing Address* 555 W Fifth ~~Ave~~ street, GT16G2, Los Angeles 90013
Emailing Address _____

☐ Architect/Engineer/Designer* George Chan Solar Nikul Telephone* 626-813-3708
Mailing Address 3475 E Foothill Blvd, Pasadena License No.* # 21520
Emailing Address _____

☐Contractor Name* _____ Telephone* _____
Mailing Address* _____ License No.* _____
Emailing Address _____

Description of work*:
Retaining Wall Restoration Plan

I, the undersigned, understand approval of this project does not waive any requirements, laws, or ordinances of the City of Ventura. All statements contained herein, including all documents and plans submitted in connection with this application, are true and accurate to the best of my knowledge.

_____ 7/22/2010.
Signature of Applicant/Owner Date

*Required by State Law
This document is available in alternate formats by calling the City of Ventura Building & Safety at (805) 677-3941 or contacting the California Relay Service.

	QTY		QTY		QTY		QTY
ELECTRICAL		Solar Photovoltaic Sys KW		Busways Length (in Feet)		Solar Photovoltaic Sys -PLCK enter KW here	
Auto/Truck Lifts		Spa Only		Disconnect		Svc of 240V 400 to 800 amp	
# of Idle Meters inspections		Temp Power Pole		Elevator Equip per hoistway/shaft all voltages		Svc of 480V and 400-800 amp	
Misc Electrical Hours		Temp Power Volts		Escalator Equip per unit all voltages		Svc of 480V or < & 1000apm or more	
Motor size (HP120V)		Temp Svc up to 200 amp & up to 240V		# of generators installations (in KW)		Subpanel size (AMPS)@208/240V	
Motor size (HP208/240V)		Temp Svc over 200 amp up to 240V		Hydrogen Fuel Cell System KW		Subpanel size (AMPS)@480V	
Motor size (HP480V)		Temp Svc up to 200 amp @ 480V		Kilns (Electric) KW		Enter kilowatts of system	
Outlets, switches, fixtures, (per 1000 sf any occ.)		Temp Svc over 200 amp @ 480V		Fuel Disp wiring/seal/signal (each)		Walk-in Cooler/Freezer all voltages	
Total # of outlets, switches, fixtures (not sq.footage)		Temp Svc up to 30 amp all voltages		Lighting Control Sys Panel		Enter kilowatts of system	
Svc of 240V 100 to 200 amp		Temp Svc 30 to 50 amp all voltages		Motor Controller		Enter#of transformers up to25KVA	
Svc of 240V over 1000 amp		Welder Receptacle over 50 amp all voltages		Paint Spray Booth Elect/Mech		Enter#of transformers up to75KVA	
Svc of 480 V and 200 amp or less				Parking area light standard		Enter#of transformers up to300KVA	
				Swimming Pool including Spa		Enter#of transformers>300KVA	
				Powder Coating booths Elect./Mech			

	QTY		QTY		QTY		QTY
MECHANICAL		Environmental Air Vent		Com Air Exchanger		Fire Damper	
Cooling & or heating units <6tons		Heater<101K BTU		Air Handling units = <10K CFM		Incinerator	
Cooling & or heating units 6 to 15tons		Heater101-500K BTU		Air Handling units >10K CFM		Fireplace (Pre-Fabricated)	
Cooling & or heating units 16 to 30tons		Heater501-1M BTU		Boiler		Refrigerator/Compressor<4HP	
Cooling & or heating units 31to 50tons		Heater>1M BTU		Com Chiller Unit		Refrigerator/Compressor 4-15HP	
Cooling & or heating units >50tons		Misc Mech		Com Cooling Tower		Refrigerator/Compressor 16-30HP	
Non Residential Area served by air ducts (per 1000s.f)		Swamp Cooler		Com Hood Sys Type 1 or 2		Refrigerator/Compressor 31-50HP	
				Com Oven Elect BTUH		Refrigerator/Compressor >50HP	
				Com Oven Gas BTUH		Variable Air Volume Control Unit	
				Decorative Appliance			

	QTY		QTY		QTY		QTY
PLUMBING		Medical Gas Piping		Com Dishwasher		Swimming Pool Piping	
Backflow devices < 2" diameter		Misc Plumbing		Com Sink		Com Prep Sink	
Backflow devices > 2" or greater		Count of Replaced Fixtures (not new)		Com Dishwasher		Rainwater Sys - Residential	
Bathtub		Res Kitch Sink/Disposal		Grease Trap		Roof Drain System	
Bidet		Res Washer		In-Ground Pool/Spa Piping		Private Sewage Disposal (Septic/ Gray Water)	
Bld Drain/Sewer		Shower/pan		Grease Interceptor – Gravity		Solar Water Heater	
Dishwasher		Toilet		Grease Interceptor Hydro-Mech		Spa Piping (not including pool)	
Floor Sink or Drain		Urinal		Medical Vacuum Piping		Storm Drain Fixture	
Gas Piping System (outlets)		Water Heater (new, replacement, reset)		Pneumatic System – Fire Code		Storm Drain –Non Residential (per lineal foot)	
Hose Bib		Water Piping (repair-repipe-shell)		Pneumatic System – Plumbing Code			
Irrigation System		Private water service line (per lineal foot)					
Laundry Sink		Water Softener					
Lavatory							

Building & Safety
501 Poli Street, Room 117
Ventura, CA 93001

City of Ventura
INSPECTOR'S RECORD

Inspection 805/654-7874
Information 805/654-7869
Fax 805/652-0694

Permit Number: 124750 Permit Validation Date: 13-Oct-2009 Issuing Initials:
Site Address : 1555 OLIVE ST N Lot: Tract: Assessors's Parcel: 0680142030
Owner: SOUTHERN CALIFORNIA GAS CO Phone:
810 S FLOWER ST LOS ANGELES CALIF 90054
Contractor: PIVOX CORPORATION Phone: 949 727-1400 Business License: 088668
16 TECHNOLOGY DR #152 IRVINE 92618
Architect/Engineer: Phone: State License:
NO ADDRESS

TOTALS

Approval(s): Planning: Date: Building & Safety: Date:
Planning Case Number(s): NONE
Plan Check Number: Fees Paid: Bldg Plan Check: Insp Fee: Chk Number: Date:

Wat Con: .00 Bld Stan Fee: .00 Strong Motion: .00

*Electric Fees: Issue: 31.00 Plan Check: .00 Misc.: .00 Rec Mgt/Arch:: 6.00 $ 91.00
0 Outlets 1 Temp Serv 0 Subpanels 0 Pools 0 Spas 0 Busways 0 Lght Stan.
0 Incinerators 0 VAV 0 Air Ducts 0 C/I Heater

Technology Fee: $ 5.95
AB717 State Training Fee: 4.00
==========
Check Number: 000000 Total Fees: $ 100.95
Payment type: CR/DR

Conditions:
Remarks:
TEMP POWER POLE FOR TEMPORARY CONSTRUCTION TRAILER

VT
Inspector: ~~SHELLIE ROBERT~~S

NOTES:

VT

043740

INSPECTION RECORD CARD

IMPORTANT NOTICE!!!
Preserve this record of your building inspections.
The approved plans and the card must always be available to the Building, Electrical and Plumbing/Mechanical and Fire Prevention Inspectors. This card must be posted in a conspicuous place on the job site.
If card is lost or destroyed, contact inspector for replacement.
All construction or work shall remain accessible and exposed for inspection purposes until approved by the inspector.
The issuance of a Building Permit does not cover electrical, plumbing or mechanical work. Each requires a separate permit.

ALL PERMITS SHALL EXPIRE:
ON THE 180TH DAY FROM DATE OF ISSUANCE IF THE WORK HAS NOT BEGUN. IF WORK IS SUSPENDED FOR A PERIOD OF 180 DAYS AT ANY TIME AFTER WORK HAS BEGUN, OR IN ACCORDANCE WITH ENFORCEMENT ABATEMENT DEADLINES.

FOR INSPECTION CALL 654-7874 NOT LESS THAN 24 HOURS BEFORE AN INSPECTION.
Building inspectors may be contacted by calling Monday through Friday, 7:30 to 8:30 a.m. or 3:30 to 4:30 p.m.

Inspections	Date	Inspector	Remarks
BUILDING			
Temporary Service			
Setbacks			
Forms			
Reinforcing Steel			
Grounding Electrode			
Service Conduit Underground			
DRC Inspection			
OK to Pour Footings			
Heating & Cooling Groundwork			
Electrical Groundwork/Bonding			
Plumbing Groundwork			
Gas Piping Groundwork			
Water Pipe under Slab			
OK to Pour Slab Floor or Grout			
Floor Nailing			
Roof Nailing			
Shear Panel Nailing			
Top Out Plumbing			
Prewrap			
Rough Elec. Conduit & Wire			
Rough Plumbing			
Rough Heating & Cooling			

Inspections	Date	Inspector	Remarks
Hillside Height			
Rough Framing			
Sewer			
Insulation			
Fire/Rough			
DRC Inspection			
Exterior Lathing/Siding Nailing			
Interior Lathing/Drywall Nailing			
Pre-Gunite			
Pool Deck			
Pool Fence & Gate			
Plaster			
FINAL INSPECTIONS			
Final Fire/U.W.I.			
Final Electrical	10-23-09	dtt	
Final Gas Test			
Final Plumbing			
Final Heating & Cooling			
Final Grading			
Final Planning/DRC			
Final Building			

NOTES:

10-22-09 Contractor verifies 240V dtt

Building & Safety
501 Poli Street, Room 117
Ventura, CA 93001

City of Ventura
CONSTRUCTION PERMIT

Inspection 805/654-7874
Information 805/654-7869
Fax 805/652-0694

Permit Number: 124750 Permit Validation Date: 13-Oct-2009 Issuing Initials: LL
Site Address : 1555 OLIVE ST N Lot: Tract: Assessors's Parcel: 0680142030
Owner: SOUTHERN CALIFORNIA GAS CO Phone:
810 S FLOWER ST LOS ANGELES CALIF 90054
Contractor: PIVOX CORPORATION Phone: 949 727-1400 Business License: 088668
16 TECHNOLOGY DR #152 IRVINE 92618
Architect/Engineer: Phone: State License:
NO ADDRESS

							TOTALS
Approval(s): Planning:		Date:		Building & Safety:		Date:	
Planning Case Number(s): NONE							
Plan Check Number:		Fees Paid: Bldg Plan Check:		Insp Fee:		Chk Number:	Date:
Wat Con:	.00	Bldg Stds Fee:	.00		Strong Motion:	.00	
*Electric Fees: Issue:	31.00	Plan Check:	.00	Misc.:	.00	Rec Mgt/Arch: 6.00	$ 91.00
0 Outlets	1 Temp Serv	0 Subpanels	0 Pools	0 Spas			
						Technology Fee:	$ 5.95
						AB717 State Training Fee:	4.00
							==========
						Check Number: 000000 Total Fees:	$ 100.95
						Payment Type: CR/DR	

Conditions:
Remarks:
TEMP POWER POLE FOR TEMPORARY CONSTRUCTION TRAILER

OLIVE ST N 1555
Permit Number: 124750
Permit Records

APCD/ASBESTOS DECLARATION
To the best of my knowledge: ❑ No Air Pollution Control asbestos clearance is required.
❑ Air Pollution Control asbestos clearance has been included in this application.

LICENSED CONTRACTOR'S DECLARATION
I hereby affirm under penalty of perjury that I am licensed under provisions of Chapter 9 (commencing with Section 7000) of Division 3 of the Business and Professions Code, and my license is in full force and effect.
License Class A00 License No. 854736 Date 30-Apr-2010 Contractor PIVOX CORPORATION

OWNER-BUILDER DECLARATION
I hereby affirm under penalty of perjury that I am exempt from the Contractor's License Law for the following reason (Section 7031.5 Business and Professions Code. Any city or county which requires a permit to construct, alter, improve, demolish, or repair any structure, prior to its issuance, also requires the applicant for such permit to file a signed statement that he or she is licensed pursuant to the provisions of the Contractor's License Law (Chapter 9 commencing with Section 7000) of Division 3 of the Business and Professions Code) or that he or she is exempt there from and the basis for the alleged exemption. Any violation of Section 7031.5 by any applicant for a permit subjects the applicant to a civil penalty of not more than five hundred dollars ($500).):

❑ I, as owner of the property, or my employees with wages as their sole compensation, will do the work, and the structure is not intended or offered for sale (Section 7044 Business and Professions Code: The Contractor's License Law does not apply to an owner of property who builds or improves thereon, and who does such work himself or herself or through his or her own employees, provided that such improvements are not intended or offered for sale. If, however, the building or improvement is sold within one year of completion, the owner-builder will have the burden of proving that he or she did not build or improve for the purpose of sale).

❑ I, as owner of property, am exclusively contracting with licensed contractors to construct the project (Section 7044 Business and Professions Code: The Contractor's License Law does not apply to an owner of property who builds or improves thereon, and who contracts for such projects with a contractor(s) license pursuant to the Contractor's License Law).

❑ I am exempt under Section _____, B. & P. C. for this reason _____ Date _____ Owner _____

WORKERS' COMPENSATION DECLARATION
I hereby affirm under penalty of perjury one of the following declarations:

❑ I have and will maintain a certificate of consent to self-insure for workers' compensation, as provided for by Section 3700 of the Labor Code, for the performance of the work for which the permit is issued.

❑ I have and will maintain workers' compensation insurance, as required by Section 3700 of the Labor Code, for the performance of the work for which this permit is issued. My workers' compensation insurance carrier and policy number are: Carrier STATE FUND Policy No. 1776800

(This section need not be completed if the permit is for one hundred dollars ($100) or less).

❑ I certify that in the performance of the work for which this permit is issued, I shall not employ any person in any manner so as to become subject to the workers' compensation laws of California, and agree that if I should become subject to the workers' compensation provisions of Section 3700 of the Labor Code, I shall forthwith comply with those provisions.

Date _____ Applicant _____

WARNING: FAILURE TO SECURE WORKERS' COMPENSATION COVERAGE IS UNLAWFUL, AND SHALL SUBJECT AN EMPLOYER TO CRIMINAL PENALTIES AND CIVIL FINES UP TO ONE HUNDRED THOUSAND DOLLARS ($100,000), IN ADDITION TO THE COST OF COMPENSATION, DAMAGES AS PROVIDED FOR IN SECTION 3706 OF THE LABOR CODE, INTEREST AND ATTORNEY'S FEES.

CONSTRUCTION LENDING AGENCY
I hereby affirm under penalty of perjury that there is a construction lending agency for the performance of the work for which this permit is issued (Section 3097, Civ. C).

Lender's Name Lender's Address

I certify that I have read this application and state that the above information is correct. I agree to comply with all city and county ordinances and state laws relating to building construction, and hereby authorize representatives of the city to enter upon the above-mentioned property for inspection purposes. This permit becomes null and void if work authorized is not commenced within 180 days or if work is suspended or abandoned for a period of 180 days at any time after work is commenced.

SIGNATURE OF OWNER, CONTRACTOR OR AGENT DATE 10-13-09

When Properly Validated This Is Your Permit Inspector SHELLIE ROBERTS Phone (805)654-7876

Inspection Services
501 Poli Street, Room 117
Ventura, CA 93001

City of Ventura
CONSTRUCTION PERMIT

Inspection 805/654-7874
Information 805/654-7869
Fax 805/652-0694

Permit Number: 107771 Permit Validation Date: 28-Oct-2004 Issuing Initials:
Site Address : 1555 OLIVE ST N Lot: Tract: Assessors's Parcel:
Owner: SOUTHERN CALIFORNIA GAS CO. Phone:
1555 N. OLIVE ST
Contractor: FARWEST CORROSION CONTROL Phone: 661 323-2077 Business License: 072161
4114 ARMOUR AV BAKERSFIELD 93308
Architect/Engineer: Phone: State License:
NO ADDRESS

Approval(s): Planning: Date: Inspection Services: Date:
Planning Case Number(s): NONE
Plan Check Number: Fees Paid: Bldg Plan Check: Insp Fee: Check Number: Date:

*Electric Fees: Issue:	44.00	Plan Check:	.00	Misc.:	.00	Microfilm: 10.00	$ 89.00
Service :	200 AMPS	110 VOLTS					
						Check Number: 005790 Total Fees:	$ 89.00

Conditions:
Remarks:
SERVICE FOR RECTIFIER - INSTALL ON W. WARNER ST 103' WEST OF OLIVE

OLIVE ST N 1555
Permit Number: 107771
Permit Records

LICENSED CONTRACTOR'S DECLARATION
I hereby affirm under penalty of perjury that I am licensed under provisions of Chapter 9 (commencing with Section 7000) of Division 3 of the Business and Professions Code, and my license is in full force and effect.
License Class C10 License No. 248232 Date 31-Dec-2005 Contractor FARWEST CORROSION CONTROL

OWNER-BUILDER DECLARATION
I hereby affirm under penalty of perjury that I am exempt from the Contractor's License Law for the following reason (Section 7031.5 Business and Professions Code: Any city or county which requires a permit to construct, alter, improve, demolish, or repair any structure, prior to its issuance, also requires the applicant for such permit to file a signed statement that he or she is licensed pursuant to the provisions of the Contractor's License Law (Chapter 9 commencing with Section 7000) of Division 3 of the Business and Professions Code) or that he or she is exempt there from and the basis for the alleged exemption. Any violation of Section 7031.5 by any applicant for a permit subjects the applicant to a civil penalty of not more than five hundred dollars ($500).):

☐ I, as owner of the property, or my employees with wages as their sole compensation, will do the work, and the structure is not intended or offered for sale (Section 7044 Business and Professions Code: The Contractor's License Law does not apply to an owner of property who builds or improves thereon, and who does such work himself or herself or through his or her own employees, provided that such improvements are not intended or offered for sale. If, however, the building or improvement is sold within one year of completion, the owner-builder will have the burden of proving that he or she did not build or improve for the purpose of sale).

☐ I, as owner of property, am exclusively contracting with licensed contractors to construct the project (Section 7044 Business and Professions Code: The Contractor's License Law does not apply to an owner of property who builds or improves thereon, and who contracts for such projects with a contractor(s) license pursuant to the Contractor's License Law).

☐ I am exempt under Section _____, B. & P. C. for this reason _____ Date _____ Owner _____

WORKERS' COMPENSATION DECLARATION
I hereby affirm under penalty of perjury one of the following declarations:

☐ I have and will maintain a certificate of consent to self-insure for workers' compensation, as provided for by Section 3700 of the Labor Code, for the performance of the work for which the permit is issued.

☐ I have and will maintain workers' compensation insurance, as required by Section 3700 of the Labor Code, for the performance of the work for which this permit is issued. My workers' compensation insurance carrier and policy number are: Carrier LIBERTY MU Policy No. WC21610366

(This section need not be completed if the permit is for one hundred dollars ($100) or less).

☐ I certify that in the performance of the work for which this permit is issued, I shall not employ any person in any manner so as to become subject to the workers' compensation laws of California, and agree that if I should become subject to the workers' compensation provisions of Section 3700 of the Labor Code, I shall forthwith comply with those provisions.

Date _____ Applicant _____

WARNING: FAILURE TO SECURE WORKERS' COMPENSATION COVERAGE IS UNLAWFUL, AND SHALL SUBJECT AN EMPLOYER TO CRIMINAL PENALTIES AND CIVIL FINES UP TO ONE HUNDRED THOUSAND DOLLARS ($100,000), IN ADDITION TO THE COST OF COMPENSATION, DAMAGES AS PROVIDED FOR IN SECTION 3706 OF THE LABOR CODE, INTEREST AND ATTORNEY'S FEES.

CONSTRUCTION LENDING AGENCY
I hereby affirm under penalty of perjury that there is a construction lending agency for the performance of the work for which this permit is issued (Section 3097, Civ. C).

Lender's Name Lender's Address

I certify that I have read this application and state that the above information is correct. I agree to comply with all city and county ordinances and state laws relating to building construction, and hereby authorize representatives of the city to enter upon the above-mentioned property for inspection purposes. This permit becomes null and void if work authorized is not commenced within 180 days or if work is suspended or abandoned for a period of 180 days at any time after work is commenced.

Larry Winters 10-28-04
SIGNATURE OF OWNER, CONTRACTOR OR AGENT DATE

When Properly Validated This Is Your Permit Inspector KEVIN QUINN Phone (805)654-7878

Inspection Services
501 Poli St., Rm 117
Ventura, CA 93001

City of Ventura
CONSTRUCTION PERMIT

Phone (805) 654-7869
FAX (805) 652-0694

Permit Number: 80335 ____ Permit Validation Date: 11-Aug-1999 Issuing Initials: CML
Site Address : 1555 OLIVE ST N Lot: Tract: Assessors's Parcel: 0680142030
Owner: SO. CALIF. GAS CO. Phone:
810 S FLOWER ST LOS ANGELES CALIF 90054
Contractor: RDS MR. ROOTER PLBNG Phone: 805 650-6650 Business License: 057934
P. O. BOX 7208 VENTURA CA 93006
Architect/Engineer: Phone: State License:
NO ADDRESS

NO

Approval(s): Planning: Date: Inspection Services: Date:
Planning Case Number(s): NONE
Plan Check Number: Fees Paid: Bldg Plan Check: Insp Fee: Check Number: Date:

*Plumbing Fees: Issue: 25.00 Plan Check: .00 Misc: .00 Microfilm: 5.00 $ 50.00
0 Floor Sink/Drain 0 Wat Htr[LT 50 gal] 0 Wat Htr[GT 50 gal] 0 Water Soften 1 Sewer
Check Number: 001346 Total Fees: $ 50.00

Conditions:
Remarks:
ABANDON SEPTIC TANK.

8.26.99 BLD SEWER OK D.M.
CONTRACTOR TO NOTIFY BLDG DEPT AFTER SEPTIC TANK IS FILLED.

LICENSED CONTRACTOR'S DECLARATION
I hereby affirm under penalty of perjury that I am licensed under provisions of Chapter 9 (commencing with Section 7000) of Division 3 of the Business and Professions Code, and my license is in full force and effect. License Class C36 License No. 743476 Date 12.1999 Contractor MR. ROOTER

OWNER-BUILDER DECLARATION
I hereby affirm under penalty of perjury that I am exempt from the Contractor's License Law for the following reason (Section 7031.5 Business and Professions Code: Any city or county which requires a permit to construct, alter, improve, demolish, or repair any structure, prior to its issuance, also requires the applicant for such permit to file a signed statement that he or she is licensed pursuant to the provisions of the Contractor's License Law (Chapter 9 commencing with Section 7000) of Division 3 of the Business and Professions Code) or that he or she is exempt therefrom and the basis for the alleged exemption. Any violation of Section 7031.5 by any applicant for a permit subjects the applicant to a civil penalty of not more than five hundred dollars ($500).):

☐ I, as owner of the property, or my employees with wages as their sole compensation, will do the work, and the structure is not intended or offered for sale (Section 7044 Business and Professions Code: The Contractor's License Law does not apply to an owner of property who builds or improves thereon, and who does such work himself or herself or through his or her own employees, provided that such improvements are not intended or offered for sale. If, however, the building or improvement is sold within one year of completion, the owner-builder will have the burden of proving that he or she did not build or improve for the purpose of sale).

☐ I, as owner of property, am exclusively contracting with licensed contractors to construct the project (Section 7044 Business and Professions Code: The Contractor's License Law does not apply to an owner of property who builds or improves thereon, and who contracts for such projects with a contractor(s) licensed pursuant to the Contractor's License Law).

☐ I am exempt under Section ____, B.&P.C. for this reason _____ Date _____ Owner _____

WORKERS' COMPENSATION DECLARATION
I hereby affirm under penalty of perjury one of the following declarations:

☐ I have and will maintain a certificate of consent to self-insure for workers' compensation, as provided for by Section 3700 of the Labor Code, for the performance of the work for which this permit is issued.

☐ I have and will maintain workers' compensation insurance, as required by Section 3700 of the Labor Code, for the performance of the work for which this permit is issued. My workers' compensation insurance carrier and policy number are: Carrier CNA Policy No. 16265022

(This section need not be completed if the permit is for one hundred dollars ($100) or less).

☐ I certify that in the performance of the work for which this permit is issued, I shall not employ any person in any manner so as to become subject to the workers' compensation laws of California, and agree that if I should become subject to the workers' compensation provisions of Section 3700 of the Labor Code, I shall forthwith comply with those provisions.
Date _____ *Applicant* _____

WARNING: FAILURE TO SECURE WORKERS' COMPENSATION COVERAGE IS UNLAWFUL, AND SHALL SUBJECT AN EMPLOYER TO CRIMINAL PENALTIES AND CIVIL FINES UP TO ONE HUNDRED THOUSAND DOLLARS ($100,000), IN ADDITION TO THE COST OF COMPENSATION, DAMAGES AS PROVIDED FOR IN SECTION 3706 OF THE LABOR CODE, INTEREST, AND ATTORNEY'S FEES.

CONSTRUCTION LENDING AGENCY
I hereby affirm under penalty of perjury that there is a construction lending agency for the performance of the work for which this permit is issued (Section 3097, Civ. C).

Lender's Name _____ Lender's Address _____

I certify that I have read this application and state that the above information is correct. I agree to comply with all city and county ordinances and state laws relating to building construction, and hereby authorize representatives of this city to enter upon the above-mentioned property for inspection purposes. This permit becomes null and void if work authorized is not commenced within 180 days or if work is suspended or abandoned for a period of 180 days at any time after work is commenced.

SIGNATURE OF OWNER, CONTRACTOR OR AGENT — DATE 8/11/99

When Properly Validated This Is Your Permit **Completion Date** 9-3-99 **By** DM

Inspection Services
501 Poli St., Rm 117
Ventura, CA 93001

City of Ventura
CONSTRUCTION PERMIT

Phone (805) 654-7869
FAX (805) 652-0694

Permit Number: 77227 — Permit Validation Date: 14-SEP-98 — Issuing Initials:
Site Address : 1555 OLIVE ST N — Lot: — Tract: — Assessors's Parcel:
Owner: SOUTHERN CAL GAS CO — Phone: 213 244-5405
PO BOX 3249 ML20-AL LOS ANGELES CA 90051
Contractor: COVEY, H B INC — Phone: 909 623-2502 — Business License: 068884
350 E COMMERCIAL ST POMONA 91767
Architect/Engineer: — Phone: — State License:
NO ADDRESS

NO

Approval(s): Planning: — Date: — Inspection Services: — Date:
Planning Case Number(s): NONE
Plan Check Number: — Fees Paid: Bldg Plan Check: — Insp Fee: — Check Number: — Date:

*Electric Fees: Issue: 25.00 Plan Check: .00 Misc.: 17.00 Microfilm: 5.00 — $ 82.00
3 Outlets 0 Temp Serv 0 Subpanels 0 Pools 0 Spas
Service: 1 AMPS 120 VOLTS
Check Number: 007253 Total Fees: $ 82.00

Conditions:
Remarks:
CONDUIT

NO INSPECTION CALLED FOR
NO INSPECTION DONE
1-4-00

LICENSED CONTRACTOR'S DECLARATION
I hereby affirm under penalty of perjury that I am licensed under provisions of Chapter 9 (commencing with Section 7000) of Division 3 of the Business and Professions Code, and my license is in full force and effect. License Class A HAZ B C16 License No. 268354 Date 9-14-98 Contractor H.B COVEY INC

OWNER-BUILDER DECLARATION
I hereby affirm under penalty of perjury that I am exempt from the Contractor's License Law for the following reason (Section 7031.5 Business and Professions Code: Any city or county which requires a permit to construct, alter, improve, demolish, or repair any structure, prior to its issuance, also requires the applicant for such permit to file a signed statement that he or she is licensed pursuant to the provisions of the Contractor's License Law (Chapter 9 commencing with Section 7000) of Division 3 of the Business and Professions Code) or that he or she is exempt therefrom and the basis for the alleged exemption. Any violation of Section 7031.5 by any applicant for a permit subjects the applicant to a civil penalty of not more than five hundred dollars ($500).):

☐ I, as owner of the property, or my employees with wages as their sole compensation, will do the work, and the structure is not intended or offered for sale (Section 7044 Business and Professions Code: The Contractor's License Law does not apply to an owner of property who builds or improves thereon, and who does such work himself or herself or through his or her own employees, provided that such improvements are not intended or offered for sale. If, however, the building or improvement is sold within one year of completion, the owner-builder will have the burden of proving that he or she did not build or improve for the purpose of sale).

☐ I, as owner of property, am exclusively contracting with licensed contractors to construct the project (Section 7044 Business and Professions Code: The Contractor's License Law does not apply to an owner of property who builds or improves thereon, and who contracts for such projects with a contractor(s) licensed pursuant to the Contractor's License Law).

☐ I am exempt under Section _____, B.&P.C. for this reason _____ Date _____ Owner _____

WORKERS' COMPENSATION DECLARATION
I hereby affirm under penalty of perjury one of the following declarations:

☐ I have and will maintain a certificate of consent to self-insure for workers' compensation, as provided for by Section 3700 of the Labor Code, for the performance of the work for which this permit is issued.

☒ I have and will maintain workers' compensation insurance, as required by Section 3700 of the Labor Code, for the performance of the work for which this permit is issued. My workers' compensation insurance carrier and policy number are: Carrier PACIFIC INS Policy No. PWC 5015 200

(This section need not be completed if the permit is for one hundred dollars ($100) or less).

☐ I certify that in the performance of the work for which this permit is issued, I shall not employ any person in any manner so as to become subject to the workers' compensation laws of California, and agree that if I should become subject to the workers' compensation provisions of Section 3700 of the Labor Code, I shall forthwith comply with those provisions.
Date 9-14-98 Applicant James Hall

WARNING: FAILURE TO SECURE WORKERS' COMPENSATION COVERAGE IS UNLAWFUL, AND SHALL SUBJECT AN EMPLOYER TO CRIMINAL PENALTIES AND CIVIL FINES UP TO ONE HUNDRED THOUSAND DOLLARS ($100,000), IN ADDITION TO THE COST OF COMPENSATION, DAMAGES AS PROVIDED FOR IN SECTION 3706 OF THE LABOR CODE, INTEREST, AND ATTORNEY'S FEES.

CONSTRUCTION LENDING AGENCY
I hereby affirm under penalty of perjury that there is a construction lending agency for the performance of the work for which this permit is issued (Section 3097, Civ. C).

Lender's Name _____ Lender's Address _____

I certify that I have read this application and state that the above information is correct. I agree to comply with all city and county ordinances and state laws relating to building construction, and hereby authorize representatives of this city to enter upon the above-mentioned property for inspection purposes. This permit becomes null and void if work authorized is not commenced within 180 days or if work is suspended or abandoned for a period of 180 days at any time after work is commenced.

James Hall 9-14-98
SIGNATURE OF OWNER, CONTRACTOR OR AGENT DATE

When Properly Validated This Is Your Permit **Completion Date** 1-4-00 **By**

Inspection Services
501 Poli St., Rm 117
Ventura, CA 93001

City of Ventura
CONSTRUCTION PERMIT

Phone (805) 654-7869
FAX (805) 652-0694

Permit Number: 81797
Permit Validation Date: 22-Dec-1999
Issuing Initials:
Site Address : 1370 ONTARIO AV
Lot: Tract:
Assessors's Parcel: 1310014155
Owner: MANGINELLI DARRELL
1370 ONTARIO VENTURA CA 93003
Phone:
Contractor: TARGET WINDOW & DOOR
146 W CYPRESS AV #103
Phone: 213 804-5940 Business License: 072087
Architect/Engineer:
NO ADDRESS
Phone: State License:

Approval(s): Planning: NA Date: Inspection Services: SF Date: 22-Dec-1999
Planning Case Number(s): NONE
Plan Check Number: Fees Paid: Bldg Plan Check: Insp Fee: Check Number: Date:

Job Description: ALTERATION SINGLE FAMILY DWELLING Valuation: 1,500
Constr Type: V-N Occ Grp: R UBC: 1997 Hillside Brush Area?
Units: 0 Stories: .0 Bedrooms: 0 Area of Improvements: 40 Garage: 0

*Building Fees: Permit:	48.25	Plan Check:	.00	Energy P.C.:	.00	Energy Insp:	.00		
Microfilm:	5.00	Park/Rec:	.00	Cap.Imp.:	.00	Parks Mit:	.00		
		Fire P.C.:	.00	Parking:	.00	Water Con:	.00	$	53.25

Check Number: 001430 Total Fees: $ 53.25

Conditions:
Remarks: LIVING ROOM WINDOW CHANGEOUT
WINDOW(S)

LICENSED CONTRACTOR'S DECLARATION
I hereby affirm under penalty of perjury that I am licensed under provisions of Chapter 9 (commencing with Section 7000) of Division 3 of the Business and Professions Code, and my license is in full force and effect. License Class B License No. 699150 Date 11-30-2000 Contractor

OWNER-BUILDER DECLARATION
I hereby affirm under penalty of perjury that I am exempt from the Contractor's License Law for the following reason (Section 7031.5 Business and Professions Code: Any city or county which requires a permit to construct, alter, improve, demolish, or repair any structure, prior to its issuance, also requires the applicant for such permit to file a signed statement that he or she is licensed pursuant to the provisions of the Contractor's License Law (Chapter 9 commencing with Section 7000) of Division 3 of the Business and Professions Code) or that he or she is exempt therefrom and the basis for the alleged exemption. Any violation of Section 7031.5 by any applicant for a permit subjects the applicant to a civil penalty of not more than five hundred dollars ($500).):

☐ I, as owner of the property, or my employees with wages as their sole compensation, will do the work, and the structure is not intended or offered for sale (Section 7044 Business and Professions Code: The Contractor's License Law does not apply to an owner of property who builds or improves thereon, and who does such work himself or herself or through his or her own employees, provided that such improvements are not intended or offered for sale. If, however, the building or improvement is sold within one year of completion, the owner-builder will have the burden of proving that he or she did not build or improve for the purpose of sale).

☐ I, as owner of property, am exclusively contracting with licensed contractors to construct the project (Section 7044 Business and Professions Code: The Contractor's License Law does not apply to an owner of property who builds or improves thereon, and who contracts for such projects with a contractor(s) licensed pursuant to the Contractor's License Law).

☐ I am exempt under Section _____, B.&P.C. for this reason _____ Date _____ Owner _____

WORKERS' COMPENSATION DECLARATION
I hereby affirm under penalty of perjury one of the following declarations:

☐ I have and will maintain a certificate of consent to self-insure for workers' compensation, as provided for by Section 3700 of the Labor Code, for the performance of the work for which this permit is issued.

☐ I have and will maintain workers' compensation insurance, as required by Section 3700 of the Labor Code, for the performance of the work for which this permit is issued. My workers' compensation insurance carrier and policy number are: Carrier / SUPERIOR NAT'L. Policy No. / WDN694224

(This section need not be completed if the permit is for one hundred dollars ($100) or less).

☐ I certify that in the performance of the work for which this permit is issued, I shall not employ any person in any manner so as to become subject to the workers' compensation laws of California, and agree that if I should become subject to the workers' compensation provisions of Section 3700 of the Labor Code, I shall forthwith comply with those provisions.
Date _____ *Applicant* _____

WARNING: FAILURE TO SECURE WORKERS' COMPENSATION COVERAGE IS UNLAWFUL, AND SHALL SUBJECT AN EMPLOYER TO CRIMINAL PENALTIES AND CIVIL FINES UP TO ONE HUNDRED THOUSAND DOLLARS ($100,000), IN ADDITION TO THE COST OF COMPENSATION, DAMAGES AS PROVIDED FOR IN SECTION 3706 OF THE LABOR CODE, INTEREST, AND ATTORNEY'S FEES.

CONSTRUCTION LENDING AGENCY
I hereby affirm under penalty of perjury that there is a construction lending agency for the performance of the work for which this permit is issued (Section 3097, Civ. C).

Lender's Name _____ Lender's Address _____

I certify that I have read this application and state that the above information is correct. I agree to comply with all city and county ordinances and state laws relating to building construction, and hereby authorize representatives of this city to enter upon the above-mentioned property for inspection purposes. This permit becomes null and void if work authorized is not commenced within 180 days or if work is suspended or abandoned for a period of 180 days at any time after work is commenced.

SIGNATURE OF OWNER, CONTRACTOR OR AGENT DATE 12/22/99

When Properly Validated This Is Your Permit **Completion Date** 12-23-99 **By**

ZT

Inspection Services
501 Poli Street, Room 117
Ventura, CA 93001

City of Ventura
CONSTRUCTION PERMIT

Phone 805/654-7869
FAX 805/652-0694

Permit Number: 84552 Permit Validation Date: 19-Oct-2000 Issuing Initials: CM
Site Address : 1555 OLIVE ST N Lot: Tract: Assessors's Parcel:
Owner: SEMPRA ENERGY Phone:
555 W. 5TH ST. L. A. CA 90013
Contractor: TAIT ENVIRONMENTAL MNGMT INC Phone: 714 560-8222 Business License: 073372
701 N PARKCENTER DR. SANTA ANA CA 92705
Architect/Engineer: Phone: State License:
NO ADDRESS

Approval(s): Planning: Date: Inspection Services: Date:
Planning Case Number(s): NONE
Plan Check Number: Fees Paid: Bldg Plan Check: Insp Fee: Check Number: Date:

*Electric Fees: Issue: 25.00 Plan Check: .00 Misc.: 17.00 Microfilm: 5.00 $ 47.00
Check Number: 000793 Total Fees: $ 47.00

Conditions:
Remarks:
MONITORING SYST. ELECT

094767

4.10.02 FINALED IN 2000. FUEL TANK/DISPENSER OK. CM

LICENSED CONTRACTOR'S DECLARATION
I hereby affirm under penalty of perjury that I am licensed under provisions of Chapter 9 (commencing with Section 7000) of Division 3 of the Business and Professions Code, and my license is in full force and effect. License Class C10 License No. 588098 Date 2.2002 Contractor TAIT

OWNER-BUILDER DECLARATION
I hereby affirm under penalty of perjury that I am exempt from the Contractor's License Law for the following reason (Section 7031.5 Business and Professions Code. Any city or county which requires a permit to construct, alter, improve, demolish, or repair any structure, prior to its issuance, also requires the applicant for such permit to file a signed statement that he or she is licensed pursuant to the provisions of the Contractor's License Law (Chapter 9 commencing with Section 7000) of Division 3 of the Business and Professions Code) or that he or she is exempt there from and the basis for the alleged exemption. Any violation of Section 7031.5 by any applicant for a permit subjects the applicant to a civil penalty of not more than five hundred dollars ($500).):

❑ I, as owner of the property, or my employees with wages as their sole compensation, will do the work, and the structure is not intended or offered for sale (Section 7044 Business and Professions Code: The Contractor's License Law does not apply to an owner of property who builds or improves thereon, and who does such work himself or herself or through his or her own employees, provided that such improvements are not intended or offered for sale. If, however, the building or improvement is sold within one year of completion, the owner-builder will have the burden of proving that he or she did not build or improve for the purpose of sale).

❑ I, as owner of property, am exclusively contracting with licensed contractors to construct the project (Section 7044 Business and Professions Code: The Contractor's License Law does not apply to an owner of property who builds or improves thereon, and who contracts for such projects with a contractor(s) license pursuant to the Contractor's License Law).

❑ I am exempt under Section _____, B. & P. C. for this reason _____ Date _____ Owner _____

WORKERS' COMPENSATION DECLARATION
I hereby affirm under penalty of perjury one of the following declarations:

❑ I have and will maintain a certificate of consent to self-insure for workers' compensation, as provided for by Section 3700 of the Labor Code, for the performance of the work for which the permit is issued.

❑ I have and will maintain workers' compensation insurance, as required by Section 3700 of the Labor Code, for the performance of the work for which this permit is issued. My workers' compensation insurance carrier and policy number are: Carrier SCIF Policy No. 9200001 05

(This section need not be completed if the permit is for one hundred dollars ($100) or less).

❑ I certify that in the performance of the work for which this permit is issued, I shall not employ any person in any manner so as to become subject to the workers' compensation laws of California, and agree that if I should become subject to the workers' compensation provisions of Section 3700 of the Labor Code, I shall forthwith comply with those provisions.

Date _____ Applicant _____

WARNING: FAILURE TO SECURE WORKERS' COMPENSATION COVERAGE IS UNLAWFUL, AND SHALL SUBJECT AN EMPLOYER TO CRIMINAL PENALTIES AND CIVIL FINES UP TO ONE HUNDRED THOUSAND DOLLARS ($100,000), IN ADDITION TO THE COST OF COMPENSATION, DAMAGES AS PROVIDED FOR IN SECTION 3706 OF THE LABOR CODE, INTEREST AND ATTORNEY'S FEES.

CONSTRUCTION LENDING AGENCY
I hereby affirm under penalty of perjury that there is a construction lending agency for the performance of the work for which this permit is issued (Section 3097, Civ. C).

Lender's Name _____ Lender's Address _____

I certify that I have read this application and state that the above information is correct. I agree to comply with all city and county ordinances and state laws relating to building construction, and hereby authorize representatives of the city to enter upon the above-mentioned property for inspection purposes. This permit becomes null and void if work authorized is not commenced within 180 days or if work is suspended or abandoned for a period of 180 days at any time after work is commenced.

Sandra Whitson 10/19/00
SIGNATURE OF OWNER, CONTRACTOR OR AGENT DATE

When Properly Validated This Is Your Permit **Completion Date** 4.10.02 **By** C.M.

CD

Inspection Services
501 Poli Street, Room 117
Ventura, CA 93001

City of Ventura
INSPECTOR'S RECORD

Inspection 805/654-7874
Information 805/654-7869
Fax 805/652-0694

DOZ

Permit Number: 101211 Permit Validation Date: 31-Mar-2003 Issuing Initials:
Site Address : 1555 OLIVE ST N Lot: Tract: Assessors's Parcel: 0680142030
Owner: SOUTHERN CALIF GAS CO Phone:
810 S FLOWER ST LOS ANGELES CALIF 90054
Contractor: THOMCO CONSTRUCTION CO Phone: 714 991-3050 Business License: 077828
2111 W CRESCENT AV STE E ANAHEIM CA 92801
Architect/Engineer: Phone: State License:
NO ADDRESS

Approval(s): Planning: VL Date: 05-Mar-20 Inspection Services: HA Date: 03-Mar-2003
Planning Case Number(s): NONE
Plan Check Number: P6582 Fees Paid: Bldg Plan Check: 46.13 Insp Fee: Check Number: 001809 Date: 20-Feb-2003

Job Description: NEW MODULAR BLDG - PERM FOUNDATION Valuation: 2,000
Constr Type: V-N Occ Grp: B CBC: 2001 Hillside Brush Area?
Units: 0 Stories: 1.0 Bedrooms: 0 Area of Improvements: 25 Garage: 0

*Building Fees: Permit: 61.50 Plan Check: .00 Energy P.C.: .00 Energy Insp: .00
Issuance: 35.00 Microfilm: 46.00 Park/Rec: .00 Cap.Imp.: .00 Parks Mit: .00
Inspection Fee: .00 Fire P.C.: .00 Parking: .00 Water Con: .00 $ 142.50

Check Number: 001824 Total Fees: $ 142.50

Conditions:
Remarks: CELL SITE PRE-FAB BUILDING AT TOWER SITE

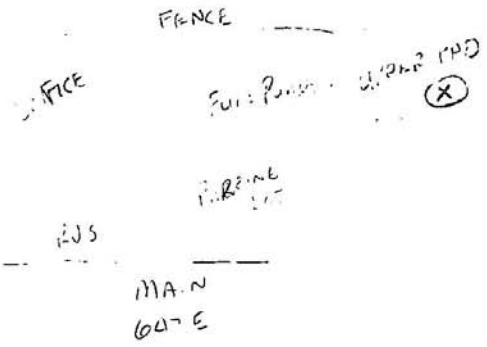

NOTES:

DM

INSPECTION RECORD CARD

IMPORTANT NOTICE!!!
Preserve this record of your building inspections.
The approved plans and the card must always be available to the Building, Electrical and Plumbing/Mechanical and Fire Prevention Inspectors. This card must be posted in a conspicuous place on the job site.
If card is lost or destroyed, contact inspector for replacement.
All construction or work shall remain accessible and exposed for inspection purposes until approved by the inspector.
The issuance of a Building Permit does not cover electrical, plumbing or mechanical work. Each requires a separate permit.

ALL PERMITS SHALL EXPIRE:
ON THE 180TH DAY FROM DATE OF ISSUANCE IF THE WORK HAS NOT BEGUN, IF WORK IS SUSPENDED FOR A PERIOD OF 180 DAYS AT ANY TIME AFTER WORK HAS BEGUN, OR IN ACCORDANCE WITH ENFORCEMENT ABATEMENT DEADLINES.

FOR INSPECTION CALL 654-7874 NOT LESS THAN 24 HOURS BEFORE AN INSPECTION.
Building inspectors may be contacted by calling Monday through Friday, 7:30 to 8:30 a.m. or 3:30 to 4:30 p.m.

Inspections	Date	Inspector	Remarks
BUILDING			
Temporary Service			
Setbacks			
Forms			
Reinforcing Steel			
Grounding Electrode			
Service Conduit Underground			
OK to Pour Footings SLAB	4/3/03		
Heating & Cooling Groundwork			
Electrical Groundwork/Bonding			
Plumbing Groundwork			
Gas Piping Groundwork			
Water Pipe under Slab			
OK to Pour Slab Floor or Grout			
Floor Nailing			
Roof Nailing			
Shear Panel Nailing			
Top Out Plumbing			
Prewrap			
Rough Elec. Conduit & Wire			
Rough Plumbing			
Rough Heating & Cooling			

Inspections	Date	Inspector	Remarks
Hillside Height			
Rough Framing			
Sewer			
Insulation			
Fire/Rough			
Exterior Lathing/Siding Nailing			
Interior Lathing/Drywall Nailing			
Planning			
Pre-Gunite			
Pool Deck			
Pool Fence & Gate			
Plaster			
FINAL INSPECTIONS			
Roof Fire			
Final Electrical			
Final Gas Test			
Final Plumbing			
Final Heating & Cooling			
Final Grading			
Final Planning			
Final Building	6/2/03		

NOTES:

Inspection Services
501 Poli Street, Room 117
Ventura, CA 93001

City of Ventura
CONSTRUCTION PERMIT

Inspection 805/654-7874
Information 805/654-7869
Fax 805/652-0694

Permit Number: 101211 Permit Validation Date: 31-Mar-2003 Issuing Initials:
Site Address : 1555 OLIVE ST N Lot: Tract: Assessors's Parcel: 0680142030
Owner: SOUTHERN CALIF GAS CO Phone:
810 S FLOWER ST LOS ANGELES CALIF 90054
Contractor: THOMCO CONSTRUCTION CO Phone: 714 991-3050 Business License: 077828
2111 W CRESCENT AV STE E ANAHEIM CA 92801
Architect/Engineer: Phone: State License:
NO ADDRESS

Approval(s): Planning: VL Date: 05-Mar-20 Inspection Services: HA Date: 03-Mar-2003
Planning Case Number(s): NONE
Plan Check Number: P6582 Fees Paid: Bldg Plan Check: 46.13 Insp Fee: Check Number: 001809 Date: 20-Feb-2003

Job Description: NEW MODULAR BLDG - PERM FOUNDATION Valuation: 2,000
Constr Type: V-N Occ Grp: B CBC: 2001 Hillside Brush Area?
Units: 0 Stories: 1.0 Bedrooms: 0 Area of Improvements: 25 Garage: 0

*Building Fees: Permit:	61.50	Plan Check:	.00	Energy P.C.:	.00	Energy Insp:	.00				
Issuance:	35.00	Microfilm:	46.00	Park/Rec:	.00	Cap.Imp.:	.00	Parks Mit:	.00		
Inspection Fee:	.00	Fire P.C.:	.00	Parking:	.00	Water Con:	.00			$	142.50

Check Number: 001824 Total Fees: $ 142.50

Conditions:
Remarks:

OLIVE ST N 1555
Permit Records

LICENSED CONTRACTOR'S DECLARATION
I hereby affirm under penalty of perjury that I am licensed under provisions of Chapter 9 (commencing with Section 7000) of Division 3 of the Business and Professions Code, and my license is in full force and effect.
License Class B License No. 730401 Date 29-Feb-2004 Contractor THOMCO CONSTRUCTION CO

OWNER-BUILDER DECLARATION
I hereby affirm under penalty of perjury that I am exempt from the Contractor's License Law for the following reason (Section 7031.5 Business and Professions Code. Any city or county which requires a permit to construct, alter, improve, demolish, or repair any structure, prior to its issuance, also requires the applicant for such permit to file a signed statement that he or she is licensed pursuant to the provisions of the Contractor's License Law (Chapter 9 commencing with Section 7000) of Division 3 of the Business and Professions Code) or that he or she is exempt there from and the basis for the alleged exemption. Any violation of Section 7031.5 by any applicant for a permit subjects the applicant to a civil penalty of not more than five hundred dollars ($500).):

☐ I, as owner of the property, or my employees with wages as their sole compensation, will do the work, and the structure is not intended or offered for sale (Section 7044 Business and Professions Code: The Contractor's License Law does not apply to an owner of property who builds or improves thereon, and who does such work himself or herself or through his or her own employees, provided that such improvements are not intended or offered for sale. If, however, the building or improvement is sold within one year of completion, the owner-builder will have the burden of proving that he or she did not build or improve for the purpose of sale).

☐ I, as owner of property, am exclusively contracting with licensed contractors to construct the project (Section 7044 Business and Professions Code: The Contractor's License Law does not apply to an owner of property who builds or improves thereon, and who contracts for such projects with a contractor(s) license pursuant to the Contractor's License Law).

☐ I am exempt under Section _____, B. & P. C. for this reason _____ Date _____ Owner _____

WORKERS' COMPENSATION DECLARATION
I hereby affirm under penalty of perjury one of the following declarations:

☐ I have and will maintain a certificate of consent to self-Insure for workers' compensation, as provided for by Section 3700 of the Labor Code, for the performance of the work for which the permit is issued.

☐ I have and will maintain workers' compensation insurance, as required by Section 3700 of the Labor Code, for the performance of the work for which this permit is issued. My workers' compensation insurance carrier and policy number are: Carrier STATE FUND Policy No. 1471247-02

(This section need not be completed if the permit is for one hundred dollars ($100) or less).

☐ I certify that in the performance of the work for which this permit is issued, I shall not employ any person in any manner so as to become subject to the workers' compensation laws of California, and agree that if I should become subject to the workers' compensation provisions of Section 3700 of the Labor Code, I shall forthwith comply with those provisions.

Date _____ Applicant _____

WARNING: FAILURE TO SECURE WORKERS' COMPENSATION COVERAGE IS UNLAWFUL, AND SHALL SUBJECT AN EMPLOYER TO CRIMINAL PENALTIES AND CIVIL FINES UP TO ONE HUNDRED THOUSAND DOLLARS ($100,000), IN ADDITION TO THE COST OF COMPENSATION, DAMAGES AS PROVIDED FOR IN SECTION 3706 OF THE LABOR CODE, INTEREST AND ATTORNEY'S FEES.

CONSTRUCTION LENDING AGENCY
I hereby affirm under penalty of perjury that there is a construction lending agency for the performance of the work for which this permit is issued (Section 3097, Civ. C).

Lender's Name Lender's Address

I certify that I have read this application and state that the above information is correct. I agree to comply with all city and county ordinances and state laws relating to building construction, and hereby authorize representatives of the city to enter upon the above-mentioned property for inspection purposes. This permit becomes null and void if work authorized is not commenced within 180 days or if work is suspended or abandoned for a period of 180 days at any time after work is commenced.

SIGNATURE OF OWNER, CONTRACTOR OR AGENT 3-31-03 DATE

When Properly Validated This Is Your Permit Inspector KEVIN QUINN Phone (805)654-7878

INSPECTION RECORD CARD

IMPORTANT NOTICE!!!
Preserve this record of your building inspections.
The approved plans and the card must always be available to the Building, Electrical and Plumbing/Mechanical and Fire Prevention Inspectors. This card must be posted in a conspicuous place on the job site.
If card is lost or destroyed, contact inspector for replacement.
All construction or work shall remain accessible and exposed for inspection purposes until approved by the inspector.
The issuance of a Building Permit does not cover electrical, plumbing or mechanical work. Each requires a separate permit.

ALL PERMITS SHALL EXPIRE:
ON THE 180TH DAY FROM DATE OF ISSUANCE IF THE WORK HAS NOT BEGUN, IF WORK IS SUSPENDED FOR A PERIOD OF 180 DAYS AT ANY TIME AFTER WORK HAS BEGUN, OR IN ACCORDANCE WITH ENFORCEMENT ABATEMENT DEADLINES.

FOR INSPECTION CALL 654-7874 NOT LESS THAN 24 HOURS BEFORE AN INSPECTION.
Building inspectors may be contacted by calling Monday through Friday, 7:30 to 8:30 a.m. or 3:30 to 4:30 p.m.

Inspections	Date	Inspector	Remarks
BUILDING			
Temporary Service			
Setbacks			
Forms			
Reinforcing Steel			
Grounding Electrode			
Service Conduit Underground			
OK to Pour Footings			
Heating & Cooling Groundwork			
Electrical Groundwork/Bonding			
Plumbing Groundwork			
Gas Piping Groundwork			
Water Pipe under Slab			
OK to Pour Slab Floor or Grout			
Floor Nailing			
Roof Nailing			
Shear Panel Nailing			
Top Out Plumbing			
Prewrap			
Rough Elec. Conduit & Wire			
Rough Plumbing			
Rough Heating & Cooling			

Inspections	Date	Inspector	Remarks
Hillside Height			
Rough Framing			
Sewer			
Insulation			
Fire/Rough			
Exterior Lathing/Siding Nailing			
Interior Lathing/Drywall Nailing			
Planning			
Pre-Gunite			
Pool Deck			
Pool Fence & Gate			
Plaster			
FINAL INSPECTIONS			
Final Fire			
Final Electrical			
Final Gas Test			
Final Plumbing			
Final Heating & Cooling			
Final Grading			
Final Planning			
Final Building			

NOTES:

Thomco construction, inc.

2121
West
Crescent
Avenue
Suite A
Anaheim
California
92801
714/
991-3050
fax
714/
991-3053
license#
730401
www.
thom-co.
com

March 31, 2003

City of Ventura
Department of Building and Safety

RE: AUTHORIZATION

Gentleperson:

Please accept this letter of authorization to allow Mr. Louis Kloss, an agent of Thomco Construction, Inc., to apply for and procure building permits in the City of Ventura, California.

If you have any questions, please feel free to contact me.

Thank you,

Glenn Thompson
Thomco Construction, Inc.
President, Licensee

CITY OF SAN BUENAVENTURA

ELECTRIC PERMIT APPLICATION

BUILDING & SAFETY DIVISION

Building and Safety Division
City Hall 501 Poli St.
P. O. Box 99
Ventura, California 93002
Dept. (805) 654-7869

BUILDING ADDRESS: 1555 N. Olive St. | LOT NO. | TRACT | ASSESSOR PARCEL NO.

OWNER: Southern California Gas Co. PHONE: (805) 683-3781

MAIL ADDRESS: P.O. Box 3249, Terminal Annex, L.A. CA 90051

CONTRACTOR: WERK ELECTRIC PHONE | CITY BUSINESS LIC. NO. NEW

MAIL ADDRESS: 2001 ANDRE AVE Los Osos CA. ZIP 93402

ARCHITECT OR ENGINEER | STATE LICENSE NO.

MAIL ADDRESS | PHONE

BUILDING ADDRESS

LICENSED CONTRACTOR'S DECLARATION

I hereby affirm that I am licensed under provisions of Chapter 9 (commencing with Section 7000) of Division 3 of the Business and Professions Code, and my license is in full force and effect.

License Class C-10 License No. 368991

Date 12/3/86 Contractor

OWNER-BUILDER DECLARATION

I hereby affirm that I am exempt from the Contractor's License Law for the following reason (Section 7031.5 Business and Professions Code: Any city which requires a permit to construct, alter, improve, demolish, or repair any structure, prior to its issuance, also requires the applicant for such permit to file a signed statement that he is licensed pursuant to the provisions of the Contractor's License Law (Chapter 9 commencing with Section 7000) of Division 3 of the Business and Professions Code) or that he is exempt therefrom and the basis for the alleged exemption. Any violation of Section 7031.5 by any applicant for a permit subjects the applicant to a civil penalty of not more than five hundred dollars ($500):

☐ I, as owner of the property, or my employees with wages as their sole compensation, will do the work, and the structure is not intended or offered for sale (Section 7044 Business and Professions Code: The Contractor's License Law does not apply to an owner of property who builds or improves thereon, and who does such work himself or through his own employees, provided that such improvements are not intended or offered for sale. If, however, the building or improvement is sold within one year of completion, the owner-builder will have the burden of proving that he did not build or improve for the purpose of sale).

☐ I, as owner of the property, am exclusively contracting with licensed contractors to construct the project (Section 7044 Business and Professions Code: The Contractor's License Law does not apply to an owner of property who builds or improves thereon, and who contracts for such projects with a contractor(s) licensed pursuant to the Contractor's License Law).

☐ I am exempt under Section _____ B.&P.C. for this reason _____

Date _____ Owner _____

WORKERS' COMPENSATION DECLARATION

I hereby affirm that I have a certificate of consent to self-insure, or a certificate of Workers' Compensation insurance, or a certified copy thereof (Section 3800, Lab. C).

Policy No. _____ Company _____

☐ Certified copy is hereby furnished.

☐ Certified copy is filed with _____

Date _____ Applicant _____

CERTIFICATE OF EXEMPTION FROM WORKERS' COMPENSATION INSURANCE

(This section need not be completed if the permit is for one hundred dollars ($100) or less).

I certify that in the performance of the work for which this permit is issued, I shall not employ any person in any manner so as to become subject to the Workers' Compensation Laws of California.

Date 12/3/86 Applicant [signature]

Job Address 1555 N. OLIVE ST. VEN

NOTICE TO APPLICANT: If after making this Certificate of Exemption, you should become subject to Workers' Compensation provisions of the Labor Code, you must forthwith comply with such provisions or this permit shall be deemed revoked.

CONSTRUCTION LENDING AGENCY

I hereby affirm that there is a construction lending agency for the performance of the work for which this permit is issued (Section 3097, Civ. C).

Lender's Name _____

Lender's Address _____

I certify that I have read this application and state that the above information is correct. I agree to comply with all city and county ordinances and state laws relating to building construction, and hereby authorize representatives of this city to enter upon the above-mentioned property for inspection purposes. This permit becomes null and void if work authorized is not commenced within 180 days or if work is suspended or abandoned for a period of 180 days at any time after work is commenced.

[signature] 12/3/86

SIGNATURE OF OWNER, CONTRACTOR OR AGENT DATE

PERMIT FEES

(REFER TO BACKSIDE OF THIS FORM FOR SCHEDULE)

NEW CONSTRUCTION, TENANT IMPROVEMENTS & ADDITIONS: USE/PORTION _____ AREA _____ X $ RATE _____	
_____ X $ _____	
_____ X $ _____	
OUTLETS, LIGHTING FIXTURES, MULTI OUTLET (5 ft.), SWITCHES: _____ NO. X $.50 = _____ _____ NO. X $.30 = _____	
TEMPORARY SERVICE & SUBPANELS _____ NO. X $10.00	
SWIMMING POOLS, SPAS $20.00	
MOTORS, TRANSFORMERS, APPLIANCES: _____ SIZE _____ NO X $ _____ RATE	
_____	
_____	
MISCELLANEOUS: Monitor for gasoline tank (conduit)	10 00
SERVICE _____ SIZE AMP. _____ SIZE VOLTS	
SUB PANELS _____ SIZE AMP. _____ NO. X _____ RATE	
Plan Check Fee (25%)	
Permit Issuance	6 00
TOTAL FEE (MIN. $10.00)	16 00

INSPECTION RECORD

	DATE	INSP.	REMARKS
TEMP. SERVICE			
ELEC. UNDERGROUND			
ROUGH ELECTRICAL			
FIXTURES			
EQUIP. A/C & HEAT			
UTILITY CO. NOTIFIED			
FINAL ELECTRICAL	9.18.87	WK	

NOTES:

PLAN CHECK NO.

PERMIT NO.: 25668 CASH

PERMIT VALIDATION DATE: 12/3/86 BY: [signature]

When Properly Validated This Is Your Permit

INSPECTOR'S COPY

CITY OF SAN BUENAVENTURA

ELECTRIC PERMIT APPLICATION

BUILDING & SAFETY DIVISION

Building and Safety Division
City Hall 501 Poli St.
P. O. Box 99
Ventura, California 93002
(805) 648-1576

BUILDING ADDRESS: 1555 No. OLIVE St. | LOT NO. | TRACT | ASSESSOR PARCEL NO.

OWNER: SOUTHERN CALIFORNIA GAS COMPANY — PHONE: 643-2257

MAIL ADDRESS: 1555 No. OLIVE St. VENTURA CA — ZIP: 93001

CONTRACTOR: OILFIELD ELECTRIC Co. — PHONE: 648-3131 — CITY BUSINESS LIC. NO.: 17049

MAIL ADDRESS: 1801 N. VENTURA AVE. VENTURA CA — ZIP: 93001

ARCHITECT OR ENGINEER — STATE LICENSE NO.

MAIL ADDRESS — PHONE

BUILDING ADDRESS

LICENSED CONTRACTOR'S DECLARATION

I hereby affirm that I am licensed under provisions of Chapter 9 (commencing with Section 7000) of Division 3 of the Business and Professions Code, and my license is in full force and effect.

License Class C-10 License No. 125250

Date 12 FEB 82 Contractor OILFIELD ELECTRIC Co. Mark Potter

OWNER-BUILDER DECLARATION

I hereby affirm that I am exempt from the Contractor's License Law for the following reason (Section 7031.5 Business and Professions Code: Any city which requires a permit to construct, alter, improve, demolish, or repair any structure, prior to its issuance, also requires the applicant for such permit to file a signed statement that he is licensed pursuant to the provisions of the Contractor's License Law (Chapter 9 commencing with Section 7000) of Division 3 of the Business and Professions Code) or that he is exempt therefrom and the basis for the alleged exemption. Any violation of Section 7031.5 by any applicant for a permit subjects the applicant to a civil penalty of not more than five hundred dollars ($500):

☐ I, as owner of the property, or my employees with wages as their sole compensation, will do the work, and the structure is not intended or offered for sale (Section 7044 Business and Professions Code: The Contractor's License Law does not apply to an owner of property who builds or improves thereon, and who does such work himself or through his own employees, provided that such improvements are not intended or offered for sale. If, however, the building or improvement is sold within one year of completion, the owner-builder will have the burden of proving that he did not build or improve for the purpose of sale).

☐ I, as owner of the property, am exclusively contracting with licensed contractors to construct the project (Section 7044 Business and Professions Code: The Contractor's License Law does not apply to an owner of property who builds or improves thereon, and who contracts for such projects with a contractor(s) licensed pursuant to the Contractor's License Law).

☐ I am exempt under Section _____ B.&P.C. for the reason _____

Date _____ Owner _____

WORKERS' COMPENSATION DECLARATION

I hereby affirm that I have a certificate of consent to self-insure, or a certificate of Workers' Compensation Insurance, or a certified copy thereof (Section 3800, Lab. C).

Policy No. 04778 Company BEACON MS.

☐ Certified copy is hereby furnished.

☑ Certified copy is filed with CITY OF VENTURA

Date 12 FEB 82 Applicant OILFIELD ELECTRIC Co.

CERTIFICATE OF EXEMPTION FROM WORKERS' COMPENSATION INSURANCE

(This section need not be completed if the permit is for one hundred dollars ($100) or less).

I certify that in the performance of the work for which this permit is issued, I shall not employ any person in any manner so as to become subject to the Workers' Compensation Laws of California.

Date _____ Applicant _____

Job Address _____

NOTICE TO APPLICANT: If after making this Certificate of Exemption, you should become subject to Workers' Compensation provisions of the Labor Code, you must forthwith comply with such provisions or this permit shall be deemed revoked.

CONSTRUCTION LENDING AGENCY

I hereby affirm that there is a construction lending agency for the performance of the work for which this permit is issued (Section 3097, Civ. C).

Lender's Name _____

Lender's Address _____

I certify that I have read this application and state that the above information is correct. I agree to comply with all city and county ordinances and state laws relating to building construction, and hereby authorize representatives of this city to enter upon the above-mentioned property for inspection purposes. This permit becomes null and void if work authorized is not commenced within 180 days or if work is suspended or abandoned for a period of 180 days at any time after work is commenced.

Mark Potter 12 Feb 82

SIGNATURE OF OWNER, CONTRACTOR OR AGENT — DATE

PERMIT FEES

(REFER TO BACKSIDE OF THIS FORM FOR SCHEDULE)

NEW CONSTRUCTION: USE BUILDING _____ AREA _____ X $ RATE		
_____ X $		
_____ X $		
OUTLETS, LIGHTING FIXTURES, MULTI OUTLET: _____ NO. X $2.00 for ea. Fraction thereof		
TEMPORARY SERVICE _____ X $10.00		
SWIMMING POOLS, SPAS $15.00		
ILLUMINATED SIGNS _____ SQ. FT. RATE		
MOTORS, TRANSFORMERS, APPLIANCES: _____ SIZE _____ NO. X $ RATE		
_____		
_____		
MISCELLANEOUS: CIRCUITS TO 2 EXHAUST STACK CATALYTIC CONVERTERS @ COMPRESSORS	10	00
SERVICE _____ SIZE _____ AMP. X $.03		
Plan Check Fee		
Permit Issuance	$ 5	00
TOTAL FEE (MIN. $10.00)	15	00

INSPECTION RECORD

	DATE	INSP.	REMARKS
TEMP. SERVICE			
ELEC. UNDERGROUND			
ROUGH ELECTRICAL			
FIXTURES			
EQUIP. A/C & HEAT			
UTILITY CO. NOTIFIED			
FINAL ELECTRICAL			

NOTES:

PLAN CHECK NO.

PERMIT NO.: 90168

PERMIT VALIDATION DATE: 2-12-81

BY: P.W.

When Properly Validated This Is Your Permit

cash

INSPECTORS COPY

CITY OF SAN BUENAVENTURA

ELECTRIC PERMIT APPLICATION

BUILDING & SAFETY DIVISION

Building and Safety Division
City Hall 501 Poli St.
P. O. Box 99
Ventura, California 93002
Day: (805) 648-7881, Ext. 323
Night: (805) 648-1576

BUILDING ADDRESS: 1455 No. Olive St | LOT NO. | TRACT | ASSESSOR PARCEL NO.

OWNER: So. California Gas Company | PHONE: 967-4612

MAIL ADDRESS: P.O. Box 818 Goleta, Ca | ZIP: 93017

CONTRACTOR: Channel Electric | PHONE: 656-1054 | CITY BUSINESS LIC. NO.: 1300

MAIL ADDRESS: 1982 Thompson Blvd. | ZIP: 93001

ARCHITECT OR ENGINEER | STATE LICENSE NO.

MAIL ADDRESS | PHONE

BUILDING ADDRESS

LICENSED CONTRACTOR'S DECLARATION

I hereby affirm that I am licensed under provisions of Chapter 9 (commencing with Section 7000) of Division 3 of the Business and Professions Code, and my license is in full force and effect.

License Class C10 License No. 329126

Date 5/26/82 Contractor CHANNEL

OWNER-BUILDER DECLARATION

I hereby affirm that I am exempt from the Contractor's License Law for the following reason (Section 7031.5 Business and Professions Code: Any city which requires a permit to construct, alter, improve, demolish, or repair any structure, prior to its issuance, also requires the applicant for such permit to file a signed statement that he is licensed pursuant to the provisions of the Contractor's License Law (Chapter 9 commencing with Section 7000) of Division 3 of the Business and Professions Code) or that he is exempt therefrom and the basis for the alleged exemption. Any violation of Section 7031.5 by any applicant for a permit subjects the applicant to a civil penalty of not more than five hundred dollars ($500):

☐ I, as owner of the property, or my employees with wages as their sole compensation, will do the work, and the structure is not intended or offered for sale (Section 7044 Business and Professions Code: The Contractor's License Law does not apply to an owner of property who builds or improves thereon, and who does such work himself or through his own employees, provided that such improvements are not intended or offered for sale. If, however, the building or improvement is sold within one year of completion, the owner-builder will have the burden of proving that he did not build or improve for the purpose of sale).

☐ I, as owner of the property, am exclusively contracting with licensed contractors to construct the project (Section 7044 Business and Professions Code: The Contractor's License Law does not apply to an owner of property who builds or improves thereon, and who contracts for such projects with a contractor(s) licensed pursuant to the Contractor's License Law).

☐ I am exempt under Section _____ B.&P.C. for this reason _____

Date _____ Owner _____

WORKERS' COMPENSATION DECLARATION

I hereby affirm that I have a certificate of consent to self-insure, or a certificate of Workers' Compensation Insurance, or a certified copy thereof (Section 3800, Lab. C).

Policy No. CI 790478 Company INA

☐ Certified copy is hereby furnished.

(Or Certificate) is filed with City of Ventura

Date 5/26/82 Applicant CHANNEL

CERTIFICATE OF EXEMPTION FROM WORKERS' COMPENSATION INSURANCE

(This section need not be completed if the permit is for one hundred dollars ($100) or less)

I certify that in the performance of the work for which this permit is issued, I shall not employ any person in any manner so as to become subject to the Workers' Compensation Laws of California.

Date _____ Applicant _____

Job Address _____

NOTICE TO APPLICANT: If after making this Certificate of Exemption, you should become subject to Workers' Compensation provisions of the Labor Code, you must forthwith comply with such provisions or this permit shall be deemed revoked.

CONSTRUCTION LENDING AGENCY

I hereby affirm that there is a construction lending agency for the performance of the work for which this permit is issued (Section 3097, Civ. C).

Lender's Name _____

Lender's Address _____

I certify that I have read this application and state that the above information is correct. I agree to comply with all city and county ordinances and state laws relating to building construction, and hereby authorize representatives of this city to enter upon the above-mentioned property for inspection purposes. This permit becomes null and void if work authorized is not commenced within 180 days or if work is suspended or abandoned for a period of 180 days at any time after work is commenced.

R. H. Morlow 5/26/82

SIGNATURE OF OWNER, CONTRACTOR OR AGENT — DATE

PERMIT FEES

(REFER TO BACKSIDE OF THIS FORM FOR SCHEDULE)

NEW CONSTRUCTION: USE BUILDING ____ AREA ____ X $ RATE ____		
____ X $ ____		
____ X $ ____		
OUTLETS, LIGHTING FIXTURES, MULTI OUTLET: ____ NO. X $2.00 for ea. 5 or fraction thereof		
TEMPORARY SERVICE ____ X $10.00		
SWIMMING POOLS, SPAS $15.00		
ILLUMINATED SIGNS ____ SQ. FT. ____ RATE		
MOTORS, TRANSFORMERS, APPLIANCES: ____ SIZE ____ NO. X $ ____ RATE		
____		
____		
MISCELLANEOUS		
____		
____		
SERVICE 30 SIZE AMP. X $.03		
____		
Plan Check Fee		
Permit Issuance	5	00
TOTAL FEE (MIN. $10.00)	10	00

INSPECTION RECORD

	DATE	INSP.	REMARKS
TEMP. SERVICE			
ELEC. UNDERGROUND			
ROUGH ELECTRICAL			
FIXTURES			
EQUIP. A/C & HEAT			
UTILITY CO. NOTIFIED	6-14-82	P. Woods	
FINAL ELECTRICAL	6-14-82	[illegible]	

NOTES:

PLAN CHECK NO.

PERMIT NO.: 91389

PERMIT VALIDATION DATE: 6-2-82

BY: P.W.

When Properly Validated This Is Your Permit

INSPECTORS COPY

Ck. 4434

C

CITY OF SAN BUENAVENTURA

PLUMBING PERMIT APPLICATION

BUILDING & SAFETY DIVISION

Building and Safety Division
City Hall 501 Poli St.
P. O. Box 99
Ventura, California 93002
Day: (805) 648-7881, Ext. 323
Night: (805) 648-1576

BUILDING ADDRESS: 1555 N. Olive

LOT NO.: | TRACT: | ASSESSOR PARCEL NO.:

OWNER: So. Cal Gas Co. PHONE:

MAIL ADDRESS: ZIP:

CONTRACTOR: Aggressive Contractor PHONE: 647-9086 CITY BUSINESS LIC. NO.

MAIL ADDRESS: P.O. Box 4137 Ventura Ca. ZIP: 93004

ARCHITECT OR ENGINEER: STATE LICENSE NO.

MAIL ADDRESS: PHONE:

LICENSED CONTRACTOR'S DECLARATION

I hereby affirm that I am licensed under provisions of Chapter 9 (commencing with Section 7000) of Division 3 of the Business and Professions Code, and my license is in full force and effect.

License Class A License No. 402808

Date 4/23 Contractor Aggressive Contracting

OWNER-BUILDER DECLARATION

I hereby affirm that I am exempt from the Contractor's License Law for the following reason (Section 7031.5 Business and Professions Code: Any city which requires a permit to construct, alter, improve, demolish, or repair any structure, prior to its issuance, also requires the applicant for such permit to file a signed statement that he is licensed pursuant to the provisions of the Contractor's License Law (Chapter 9 commencing with Section 7000) of Division 3 of the Business and Professions Code) or that he is exempt therefrom and the basis for the alleged exemption. Any violation of Section 7031.5 by any applicant for a permit subjects the applicant to a civil penalty of not more than five hundred dollars ($500):

☐ I, as owner of the property, or my employees with wages as their sole compensation, will do the work, and the structure is not intended or offered for sale (Section 7044 Business and Professions Code: The Contractor's License Law does not apply to an owner of property who builds or improves thereon, and who does such work himself or through his own employees, provided that such improvements are not intended or offered for sale. If, however, the building or improvement is sold within one year of completion, the owner-builder will have the burden of proving that he did not build or improve for the purpose of sale).

☐ I, as owner of the property, am exclusively contracting with licensed contractors to construct the project (Section 7044 Business and Professions Code: The Contractor's License Law does not apply to an owner of property who builds or improves thereon, and who contracts for such projects with a contractor(s) licensed pursuant to the Contractor's License Law).

☐ I am exempt under Section _____ B.&P.C. for this reason _____

Date _____ Owner _____

WORKERS' COMPENSATION DECLARATION

I hereby affirm that I have a certificate of consent to self-insure, or a certificate of Workers' Compensation Insurance, or a certified copy thereof (Section 3800, Lab. C).

Policy No. _____ Company _____

☐ Certified copy is hereby furnished.

☐ Certified copy is filed with _____

Date _____ Applicant _____

CERTIFICATE OF EXEMPTION FROM WORKERS' COMPENSATION INSURANCE

(This section need not be completed if the permit is for one hundred dollars ($100) or less).

I certify that in the performance of the work for which this permit is issued, I shall not employ any person in any manner so as to become subject to the Workers' Compensation Laws of California.

Date 4/23/92 Applicant

Job Address 1555 N. Olive

NOTICE TO APPLICANT: If after making this Certificate of Exemption, you should become subject to Workers' Compensation provisions of the Labor Code, you must forthwith comply with such provisions or this permit shall be deemed revoked.

CONSTRUCTION LENDING AGENCY

I hereby affirm that there is a construction lending agency for the performance of the work for which this permit is issued (Section 3097, Civ. C).

Lender's Name _____

Lender's Address _____

I certify that I have read this application and state that the above information is correct. I agree to comply with all city and county ordinances and state laws relating to building construction, and hereby authorize representatives of this city to enter upon the above-mentioned property for inspection purposes. This permit becomes null and void if work authorized is not commenced within 180 days or if work is suspended or abandoned for a period of 180 days at any time after work is commenced.

SIGNATURE OF OWNER, CONTRACTOR OR AGENT DATE

PERMIT FEES

NO.	TYPE OF FIXTURE OR ITEM		FEE
	Bathtub	@ $3.00	
	Shower	@ 3.00	
	Water Closet (Toilet)	@ 3.00	
	Urinal	@ 3.00	
	Lavatory	@ 3.00	
	Laundry Tray	@ 3.00	
	Kitchen Sink and Disposal	@ 3.00	
	Floor Sink or Drain	@ 3.00	
	Dishwasher	@ 3.00	
	Clothes Washer	@ 3.00	
	Water Heater and/or Venting	@ 3.00	
	Water Softener	@ 2.00	
	Water Piping	@ 2.00	
1	Building Sewer	@ 8.00	8 —
	Lawn Sprinkling System	@ 4.00	
	Gas System, 1-4 Outlets	@ 2.00	
	Add'l Outlets	@ .50	
	Backflow Devices, 1-4 Devices	@ 4.00	
	Add'l Devices	@ .50	
	Rainwater Drains	@ 3.00	
	Grease Trap	@ 4.00	
	Plan Check Fee		
	Permit Issuance		5 00
		TOTAL FEE	13 —

INSPECTION RECORD

	DATE	INSP.	REMARKS
GROUNDWORK PLBG.			
ROUGH PLUMBING			
WATER PIPING			
GAS PIPING			
GAS VENTS			
PLUMBING FIXTURES			
SEWER	4-26-92	Harvey	
GAS TEST			
UTILITY CO. NOTIFIED			
FINAL	4-28-92	Harvey	

NOTES:

BUILDING ADDRESS

PLAN CHECK NO.

PERMIT NO.: 90902 PERMIT VALIDATION DATE: 4/23/92 BY:

When Properly Validated This Is Your Permit

CK 157

INSPECTORS COPY

C

10

VENTURA DIST. 1
535 E. MAIN ST.
649-5131 93001
SIMI VALLEY DIST. 2
3200 E. COCHRAN ST.
522-3012 93065
CAMARILLO DIST. 3
2490 VENTURA BLVD.
482-9841 93010

ELECTRICAL PERMIT APPLICATION
DEPARTMENT of BUILDING and SAFETY
COUNTY OF VENTURA

R. E. O'BANNON
DIRECTOR

APPLICATION PROCESSED BY

JOB ADDRESS: 1555 No. Olive | LOCALITY | NEAREST CROSS ST. | BUILDING PERMIT NO.

LEGAL DESCR. | LOT NO. | BLK | TRACT | GROUP | TYPE ☐ N ☐ MH

OWNER: So. Calif. Gas Co. | MAIL ADDRESS | ZIP | PHONE

CONTRACTOR: Hillcrest Electrical | MAIL ADDRESS: 1658 Collins Rd. | PHONE: 644 6252 | STATE LICENSE NO.: 209857

☐ NEW ☒ ADD/ALTER ☐ RESIDENCE ☐ SINGLE ☐ MULTIPLE ☒ COMMERCIAL ☐ INDUSTRIAL ☐ OTHER:

FOR ADDRESS | OWNERS NAME | LOCALITY | ASSESSORS PARCEL NO.

FEE SCHEDULE

SERVICE ☐ NEW ☒ CHANGE

QUANTITY	AMPS		FEE
1	100	TO 500 A. $.02/A. OVER 500 A $12.00 + .01 EA. ADD. AMP.	8.00

SERVICE DETAILS

AMPS	VOLTS	PHASE
200	480	3

WIRE SIZES

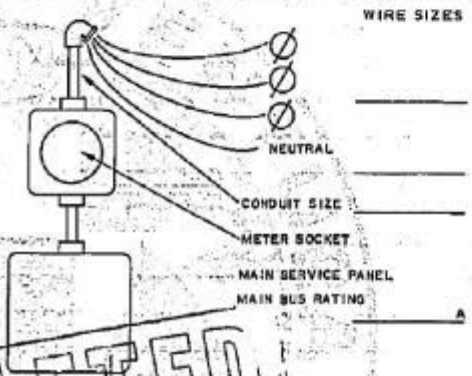

FEEDERS OR BRANCH CIRCUITS

NO.	AMP CAPACITY		UNIT	
30	0-30 AMPERE	EA.	2.00	60.00
	31-60 AMPERE	EA.	3.00	
	61-100 AMPERE	EA.	4.00	
	LIST ADDITIONAL ECTS; UNIT FEE IS 4.00 PLUS 1.00 FOR EA. 100A CAPACITY OR FRACTION THEREOF OVER 100A.			
	EQUIPMENT RATED IN HORSEPOWER, KW OR KVA			
	0-1	EA.	1.50	
	1-10	EA.	3.00	
	10-50	EA.	5.00	
	ADDITIONS TO EXISTING CIRCUITS PER OUTLET	EA.	.20	
	POWER POLE TO 500A OVER 500A	EA.	@ .02A 12.00+.01/A	
	INTERMEDIATE POLES	EA.	1.00	
	SIGNS, LIGHTING ETC. TRANSFORMERS	EA.	2.00	
	BASIC (BRANCH CIRCUITS ONLY) RESIDENTIAL:	SQ.FT.	.01/FT.	
	BASIC PERMIT FEE		3.00	
	SUPPLEMENTARY PERMIT FEE		1.50	3.00
	PERMIT FEES			71.00
PLAN CHECK FEE				

COMPLETED

REMARKS:

EKA-MEMO:
Legibility of writing, typing or printing UNSATISFACTORY in portions of the document when received.

NOTICE

This permit becomes null and void if work or construction authorized is not commenced within 60 days, or if construction or work is suspended or abandoned for a period of 120 days at any time after work is commenced.

I hereby certify that I have read and examined this application and know the same to be true and correct. All provisions of laws and ordinances governing this type of work will be complied with whether specified herein or not. No person shall be allowed to perform work under this permit in violation of the Labor Code of the State of California. I further state that I am properly licensed as required by Section 7031.5 of the State Business & Professions Code (or Claim Exemption as owner under Section 7044).

G. E. Stehr
SIGNATURE OF CONTRACTOR OR AUTHORIZED AGENT

SIGNATURE OF OWNER (IF OWNER BUILDER)

WHEN PROPERLY VALIDATED (IN THIS SPACE) THIS IS YOUR PERMIT

PLAN CHECK VALIDATION

PERMIT VALIDATION

162675 JUL 1 '40 71.00A

TYPIST C

INSPECTOR

9 & 3 #9 REV. 10-15-70

ELECTRICAL INSPECTION RECORD

	DATE	APPROVED BY
UNDER SLAB		
CONDUIT	11-5-73	
WIRING		
FIXTURES	1-11-74	
TEMP. POWER	3/7/74	
FINAL		

REMARKS: 1-10-74 9/16

ERA MEMO:
Legibility of writing, typing or printing UNSATISFACTORY in portions of the document when received.

VENTURA DIST. 1
638 E. MAIN ST.
648-8131 93001
S.MI VALLEY DIST. 2
3200 E. COCHRAN ST.
522-3012 93065
CAMARILLO DIST. 3
400 VENTURA BLVD.
482-0861 93010

BUILDING PERMIT APPLICATION
DEPARTMENT of BUILDING and SAFETY
COUNTY OF VENTURA

R.E. O'BANNON
DIRECTOR

APPLICATION PROCESSED BY

JOB ADDRESS: 1555 North Olive Street, Locality: Ventura, California, Nearest Cross St.: Stainley, Lot No., Blk, Tract No.

OWNER: Southern Calif. Gas Co., Mail Address - City - Zip: 1555 North Olive, Ventura, California 93001

CONTRACTOR: Dean L. Weeks Company, Mail Address - City - Zip: 1664 Callens Road, Ventura, California, State License No.: 184250

ARCHITECT OR DESIGNER, Mail Address - City - Zip, State License No.:

ENGINEER, Mail Address - City - Zip, State License No.:

LENDER, Mail Address - City - Zip, Branch

JOB ADDRESS / OWNERS NAME

USE OF BUILDING: Commercial Office (Re-model)

SIZE OF BUILDING SQ. FT.: 10,500 sq. ft.

SIZE OF GARAGE SQ. FT.: ATT. / DET.

OCC. LOAD	GROUP	DIVISION	TYPE
☐ ERECT	☐ A ☒ F	☐ 1	☐ I
☐ ADD	☐ B ☐ G	☒ 2	☐ II
☒ ALTER	☐ C ☐ H	☐ 3	☐ III 1 HR N
☐ REPAIR	☐ D ☐ I	☐ 4	☐ IV 1 HR N
☐ DEMOLISH	☐ E ☐ J	☐ 5	☐ V 1 HR N

REQUIRED	SPECIAL APPROVALS	RECEIVED
NR	ZONE CLEARANCE	
	WATER AVAILABILITY LETTER	
	FIRE DEPARTMENT	
	HEALTH DEPARTMENT	
	GRADING	
	PUBLIC WORKS	
	FLOOD ZONE III	

ENVIRONMENTAL IMPACT (OFFICIAL USE ONLY)
☒ TRIVIAL - NO STUDY
☐ NON-TRIVIAL - STUDY REQUIRED

REVIEWED BY

VALUATION $ 18,450.

PLAN CHECK FEE $ ~~XXX~~ 39.00

PERMIT FEE $ 78.00

PLAN CHECK NO. 555-C SM 1.29
* REFERENCE FOR PLAN INFORMATION

COMPLETED

INSPECTION RECORD	DATE	APPROVED BY
ZONING		
CONCRETE FOUNDATION		
SLAB		
MASONRY BONDBEAM 1		
BONDBEAM 2		
GROUT		
FRAMING		
ROOF COVERING		
EXT. LATH/SIDING		
INT. LATH/DRY WALL		
FINISH GRADING		
HOUSE NUMBER		
FINAL	9/30/74	F Lowrie

ERA MEMO: Legibility of writing, typing or printing UNSATISFACTORY in portions of the document when received.

No record of inspections. Job has been completed J Kelly

ASSESSOR'S PARCEL NO. / LOCALITY: 68-142-3 and 4

NOTICE

This permit becomes null and void if work or construction authorized is not commenced within 60 days, or if construction or work is suspended or abandoned for a period of 120 days at any time after work is commenced.

I hereby certify that I have read and examined this application and know the same to be true and correct. All provisions of laws and ordinances governing this type of work will be complied with whether specified herein or not. No person shall be allowed to perform work under this permit in violation of the Labor Code of the State of California. I further state that I am properly licensed as required by Section 7031.5 of the State Business & Professions Code (or Claim Exemption as owner under Section 7044).

Dean L Weeks
SIGNATURE OF CONTRACTOR OR AUTHORIZED AGENT

SIGNATURE OF OWNER (IF OWNER BUILDER)

WHEN PROPERLY VALIDATED (IN THIS SPACE) THIS IS YOUR PERMIT

PLAN CHECK VALIDATION

118573 SEP 3 70 3.00

PERMIT VALIDATION

128473 SEP 13 10 78.00
128573 SEP 13 96 1.29

INSPECTOR

B & S 48 REV. 10-15-70

8

BUILDING PERMIT APPLICATION
DEPARTMENT of BUILDING and SAFETY
COUNTY OF VENTURA

R.E. O'BANNON
DIRECTOR

APPLICATION PROCESSED BY

VENTURA DIST. 1
635 E. MAIN ST.
648-6131 93001
SIMI VALLEY DIST. 2
3200 E. COCHRAN ST.
522-3012 93065
CAMARILLO DIST. 3
2490 VENTURA BLVD.
482-8841 93010

JOB ADDRESS: 1555 NO. OLIVE STREET	LOCALITY: VENTURA	NEAREST CROSS ST.: STANLEY	LOT NO.: 3 & 4
OWNER: PACIFIC LIGHTING SERVICE	MAIL ADDRESS - CITY: SAME	ZIP	STATE LICENSE NO.: 184669
CONTRACTOR: SPENCER & JONES	MAIL ADDRESS - CITY: 247 N. COVINA LANE, INDUSTRY, CAL.	ZIP	STATE LICENSE NO.
ARCHITECT OR DESIGNER: OWNER	MAIL ADDRESS - CITY	ZIP	STATE LICENSE NO.
ENGINEER	MAIL ADDRESS - CITY	ZIP	BRANCH
LENDER: NONE			

USE OF BUILDING: GARAGE AND SHOP

SIZE OF BUILDING SQ. FT.: 96 X 30

SIZE OF GARAGE SQ. FT.: ☐ ATT ☐ DET

DEC. LOAD	GROUP		DIVISION	TYPE
XX ERECT	☐ A	XX F	☐ 1	☐ I
☐ ADD	☐ B	☐ G	XX 2	☐ II
☐ ALTER	☐ C	☐ H	☐ 3	☐ III 1 HR N
☐ REPAIR	☐ D	☐ I	☐ 4	☐ IV 1 HR N
☐ DEMOLISH	☐ E	☐ J	☐ 5	XX V 1 HR N

SPECIAL APPROVALS

REQUIRED		RECEIVED
X	ZONE CLEARANCE #	28420
	WATER AVAILABILITY LETTER	
	FIRE DEPARTMENT	
	HEALTH DEPARTMENT	
	GRADING	
	PUBLIC WORKS	
	FLOOD ZONE III #	

SPECIAL CONDITIONS:

ERA MEMO:
Legibility of writing, typing or printing UNSATISFACTORY in portions of the document when received.

VALUATION $ 30,000 (CONTRACT BRICE)

PLAN CHECK FEE $ 55.50

PERMIT FEE $ 111.00

PLAN CHECK NO. 321-B surcharge 2.10
* REFERENCE FOR PLAN INFORMATION

INSPECTION RECORD

	DATE	APPROVED BY
ZONING	7/19/72	R Hall
CONCRETE FOUNDATION		
SLAB	7/20/72	R Hall
MASONRY BONDBEAM 1		
BONDBEAM 2		
GROUT		
FRAMING		
ROOF COVERING		
EXT. LATH/SIDING		
INT. LATH/DRY WALL		
FINISH GRADING		
HOUSE NUMBER		
FINAL	8/25/72	R Hall

COMPLETED

NOTICE

This permit becomes null and void if work or construction authorized is not commenced within 60 days, or if construction or work is suspended or abandoned for a period of 120 days at any time after work is commenced.

I hereby certify that I have read and examined this application and know the same to be true and correct. All provisions of laws and ordinances governing this type of work will be complied with whether specified herein or not. No person shall be allowed to perform work under this permit in violation of the Labor Code of the State of California. I further state that I am properly licensed as required by Section 7031.5 of the State Business & Professions Code (or Claim Exemption as owner under Section 7044).

SIGNATURE OF CONTRACTOR OR AUTHORIZED AGENT

SIGNATURE OF OWNER (IF OWNER BUILDER)

OWNERS NAME: PACIFIC LIGHTING SERVICE

JOB ADDRESS: 1555 NO. OLIVE STREET

ASSESSOR'S PARCEL NO.: 68-0-142-3 & 4

LOCALITY: VENTURA

WHEN PROPERLY VALIDATED (IN THIS SPACE) THIS IS YOUR PERMIT

PLAN CHECK VALIDATION

628972 MAY 31 70 55.50 CK

PERMIT VALIDATION

681872 JUL 10 01 111.00 A
681972 JUL 10 96 2.10 MC

TYPIST C

INSPECTOR

Sent copy to Planning 8-30-72

R & S RB REV. 10-15-70

VENTURA DIST. 1
669 E. MAIN ST.
648-8131 03001
SIMI VALLEY DIST. 2
3200 E. COCHRAN ST.
522-3012 03060
CAMARILLO DIST. 3
2480 VENTURA BLVD.
482-8681 03010

MECHANICAL PERMIT APPLICATION

DEPARTMENT of BUILDING and SAFETY
COUNTY OF VENTURA

R. E. O'BANNON
DIRECTOR

JOB ADDRESS: 1555 N. Olive St. | LOCALITY: Ventura | NEAREST CROSS ST.: Stanley | BUILDING PERMIT NO.:

LEGAL DESCR. | LOT NO. | BLK | TRACT | GROUP | TYPE | No. of Units

OWNER: Pacific Lighting Service Co. Office Bldg. & Compressor Sta. | MAIL ADDRESS | ZIP | PHONE

CONTRACTOR: Quality Sheet Metal Works, Inc. | MAIL ADDRESS: 853 E. Front Ventura | PHONE: 643-1396 | STATE LICENSE NO.: 259083

☐ NEW ☐ ADD/ALTER ☐ RESIDENCE ☐ SINGLE ☐ MULTIPLE ☒ COMMERCIAL ☐ INDUSTRIAL ☐ OTHER:

NO.	SPACE HEATING APPLIANCE		FEE
	UP TO & INCL. 100,000 BTU	EA 4.80	
	100,000 BTU & OVER	EA 6.00	
2	RECESSED WALL OR SUSPENDED	EA 4.80	9.60
1	VENT FAN W/SING. DUCT	EA 2.40	2.40
	COM. HOOD & DUCTS	EA 3.60	
	AIR CONDITIONING EQUIPMENT		
	ABSORPTION SYSTEM UP TO & INCL. 100,000 BTU	EA 4.80	
	100,000 TO 500,000 BTU	EA 9.00	
	REPAIR/ALTER/ADD	EA 4.80	
	EVAP. COOLER > 10M CFM	EA 3.60	
	EA. VENT SYSTEM (NOT HEAT/COOL)	EA 3.60	
	PERMIT ISSUING FEE		3.00
	PERMIT FEES		15.00
	PLAN CHECK FEE		

INSPECTION RECORD	DATE	APPROVED BY
KITCHEN VENT		
APPLIANCE SPACE & CLEARANCES		
COMBUSTION AIR ROUGH		
COMBUSTION AIR FINAL		
APPLIANCE VENT	5-3-72	Duke
DUCT SYSTEM		
RETURN AIR ROUGH		
RETURN AIR FINAL		
FINAL APPLIANCE INSPECTION	6-9-72	Duke

REMARKS:

COMPLETED

ERA MEMO:
~~Legibility of writing, typing or~~ printing UNSATISFACTORY in portions of the document when received.

NOTICE

This permit becomes null and void if work or construction authorized is not commenced within 60 days, or if construction or work is suspended or abandoned for a period of 120 days at any time after work is commenced.

I hereby certify that I have read and examined this application and know the same to be true and correct. All provisions of laws and ordinances governing this type of work will be complied with whether specified herein or not. No person shall be allowed to perform work under this permit in violation of the Labor Code of the State of California. I further state that I am properly licensed as required by Section 7031.5 of the State Business & Professions Code (or Claim Exemption as owner under Section 7044).

Wayne E. Duke
SIGNATURE OF CONTRACTOR OR AUTHORIZED AGENT

SIGNATURE OF OWNER (IF OWNER BUILDER)

JOB ADDRESS: 1555 N. OLIVE STREET
PACIFIC LIGHTING SERVICE
LOCALITY: VENTURA
ASSESSOR'S PARCEL NO.

WHEN PROPERLY VALIDATED (IN THIS SPACE) THIS IS YOUR PERMIT

PLAN CHECK VALIDATION

PERMIT VALIDATION

596672 MAY 3 35 15.00

vt

INSPECTOR

B & S 017 REV. 12/15/70

5

VENTURA DIST. 1
635 E. MAIN ST.
648-6131 93001
SIMI VALLEY DIST. 2
3200 E. COCHRAN ST.
822-3012 93005
CAMARILLO DIST. 3
2450 VENTURA BLVD.
482-6941 93010

ELECTRICAL PERMIT APPLICATION
DEPARTMENT of BUILDING and SAFETY
COUNTY OF VENTURA

R.E. O'BANNON
DIRECTOR

APPLICATION PROCESSED BY

JOB ADDRESS: 1555 NO. OLIVE ST. LOCALITY: AVE AREA NEAREST CROSS ST.: STANLEY AVE BUILDING PERMIT NO.

LEGAL DESCR. | LOT NO. | BLK | TRACT | GROUP | TYPE

OWNER: PACIFIC LIGHTING SERVICE MAIL ADDRESS: 1555 N. OLIVE ST. ZIP: 93001 PHONE: 648-6434

CONTRACTOR: OILFIELD ELECTRIC CO. MAIL ADDRESS: 1801 N. VTA. AVE PHONE: 648-3131 STATE LICENSE NO.: 125250

☐ NEW ☒ ADD/ALTER ☐ RESIDENCE ☐ SINGLE ☐ MULTIPLE ☒ COMMERCIAL ☐ INDUSTRIAL ☐ OTHER:

OWNERS NAME: PACIFIC LIGHTING SERVICE
JOB ADDRESS: 1555 NO. OLIVE ST.
LOCALITY
ASSESSORS PARCEL NO.

FEE SCHEDULE

SERVICE ☐ NEW ☐ CHANGE

QUANTITY	AMPS		FEE
1	225	TO 600 A. $.02/A OVER 600 A $12.00 + .01 EA. ADD. AMP.	4.50

SERVICE DETAILS

AMPS	VOLTS	PHASE

WIRE SIZES

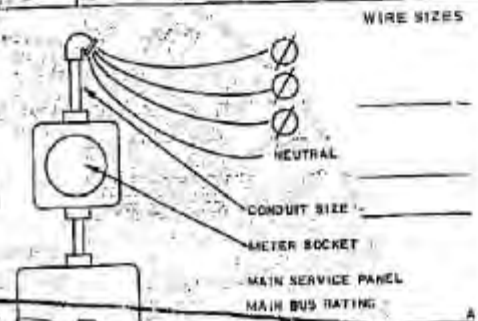

FEEDERS OR BRANCH CIRCUITS

NO.	AMP CAPACITY		UNIT	
	0-30 AMPERE	EA.	2.00	
3	31-60 AMPERE	EA.	3.00	9.00
1	61-100 AMPERE	EA.	4.00	4.00
	LIST ADDITIONAL ECTS. UNIT FEE IS 4.00 PLUS 1.00 FOR EA. 100A CAPACITY OR FRACTION THEREOF OVER 100A.			
	EQUIPMENT RATED IN HORSEPOWER, KW OR KVA			
	0-1	EA.	1.50	
	1-10	EA.	3.00	
	10-50	EA.	5.00	
	ADDITIONS TO EXISTING CIRCUITS PER OUTLET	EA.	.20	
	POWER POLE TO 600A OVER 600A	EA.	@ .02A 12.00+.01/A	
	INTERMEDIATE POLES	EA.	1.00	
	SIGNS, LIGHTING ETC. TRANSFORMERS	EA.	2.00	
	BASIC (BRANCH CIRCUITS ONLY) RESIDENTIAL:	SQ.FT.	.01/FT.	
1	BASIC PERMIT FEE		3.00	
	SUPPLEMENTARY PERMIT FEE		1.50	3.00
	PERMIT FEES			20.50
	PLAN CHECK FEE			

COMPLETED

REMARKS:

Inspection 5-2-72

NOTICE

This permit becomes null and void if work or construction authorized is not commenced within 60 days, or if construction or work is suspended or abandoned for a period of 120 days at any time after work is commenced.

I hereby certify that I have read and examined this application and know the same to be true and correct. All provisions of laws and ordinances governing this type of work will be complied with whether specified herein or not. No person shall be allowed to perform work under this permit in violation of the Labor Code of the State of California. I further state that I am properly licensed as required by Section 7031.5 of the State Business & Professions Code (or Claim Exemption as owner under Section 7044).

Paul Fields
SIGNATURE OF CONTRACTOR OR AUTHORIZED AGENT

SIGNATURE OF OWNER (IF OWNER BUILDER)

WHEN PROPERLY VALIDATED (IN THIS SPACE) THIS IS YOUR PERMIT

PLAN CHECK VALIDATION

ERA MEMO:
Legibility of writing, typing or printing UNSATISFACTORY in portions of the document when received.

PERMIT VALIDATION
592672 MAY 2 40 20.50

TYPIST

INSPECTOR

9 A 8 NO REV. 10-16-70

ELECTRICAL INSPECTION RECORD

	DATE	APPROVED BY
UNDER SLAB		
CONDUIT ROUGH IN	5-2-72	[signature]
WIRING		
FIXTURES		
TEMP. POWER	5-11-72	[signature]
FINAL	6/5/72	[signature]

REMARKS: MAIN PANEL NOT IN YET - 5-2-72 MB
New main Panel complete TEMP. POWER TO SWITCH OVER 5-11-72 MB

ERA MEMO:
Legibility of writing, typing or printing UNSATISFACTORY in portions of the document when received.

4

VENTURA DIST. 1
536 E. MAIN ST.
648-6131 93001
SIMI VALLEY DIST. 2
3200 E. COCHRAN ST.
522-3012 93065
CAMARILLO DIST. 3
2490 VENTURA BLVD.
482-8841 93010

PLUMBING PERMIT APPLICATION

DEPARTMENT of BUILDING and SAFETY
COUNTY OF VENTURA

R.E. O'BANNON
DIRECTOR

APPLICATION PROCESSED BY

JOB ADDRESS: 1555 NO. OLIVE STREET	LOCALITY: VENTURA	NEAREST CROSS ST.: STANLEY	BUILDING PERMIT NO.
LEGAL DESCR. / LOT NO. / BLK	TRACT		GROUP / TYPE ☐ N ☐ 1 HR
OWNER: PACIFIC LIGHTING SERVICE	MAIL ADDRESS: SAME	ZIP	PHONE
CONTRACTOR: H.A. COOPER	MAIL ADDRESS: 2423 ALAMEDA AVENUE, VENTURA	PHONE: 642-4290	STATE LICENSE NO.: 149164

☐ NEW ☐ ADD/ALTER ☐ RESIDENCE ☐ SINGLE ☐ MULTIPLE ☐ COMMERCIAL ☒ INDUSTRIAL ☐ OTHER:

PLUMBING FEE SCHEDULE

NO.	TYPE OF FIXTURE		
	WATER CLOSET		
	LAVATORY		
	BATH TUB		
3	SHOWER		
	KITCHEN SINK		
	DISH WASHER		
	CLOTHES WASHER		
	LAUNDRY TUB		
	URINAL		
	DRINKING FOUNTAIN		
	GARBAGE DISPOSAL		
	FLOOR DRAIN		
	COMMERCIAL SINK		
3	FIXTURE ROUGH IN (INCL. WATER)	EA 1.00	3.00
6	FIXTURE FINISH	EA 1.00	6.00
1	GAS PIPING 1-5 OUTLETS	$ 1.75	1.75
	ADDITIONAL	EA .30	
	PVT. SEWAGE DISPOSAL SYSTEM	11.50	
	SEWER CONNECTION	5.75	
	SEEPAGE PIT OR LEACH LINES	5.75	
	SEPTIC TANK	5.75	
	LAWN SPRINKLER SYSTEM	2.25	
	VACUUM BREAKER 1-5	2.25	
	WATER HEATER	1.75	
	WATER SOFTENER	1.75	
	RAINWATER SYSTEM/ROOF DRAIN	2.00	
	PERMIT ISSUING FEE		3.00
	PERMIT FEES		13.75
	PLAN CHECK FEE		

SPECIAL APPROVALS	REQUIRED	RECEIVED	N.A.
HEALTH DEPARTMENT			
PERCOLATION TEST			

INSPECTION RECORD

	DATE	APPROVED BY
UNDG. SOIL / UNDG. WATER	5-3-72	Bushion
GAS PIPING	5-3-72	Bushion
GAS SERVICE LINE		
PLMB TOPOUT	5-3-72	Bushion
SOIL TYPE 1 2 3 4 5		
SEPTIC TANK GALS.		
LEACHFIELD ☐		
SEEPAGE PIT ____ X ____		
BUILDING SEWER		
WATER HEATER		
GAS TEST LBS.		
FINAL PLUMBING	6-9-72	Duke

COMPLETED

REMARKS:

NOTICE

This permit becomes null and void if work or construction authorized is not commenced within 60 days, or if construction or work is suspended or abandoned for a period of 120 days at any time after work is commenced.

I hereby certify that I have read and examined this application and know the same to be true and correct. All provisions of laws and ordinances governing this type of work will be complied with whether specified herein or not. No person shall be allowed to perform work under this permit in violation of the Labor Code of the State of California. I further state that I am properly licensed as required by Section 7031.5 of the State Business & Professions Code (or Claim Exemption as owner under Section 7044).

H.A. COOPER
SIGNATURE OF CONTRACTOR OR AUTHORIZED AGENT

SIGNATURE OF OWNER (IF OWNER BUILDER)

WHEN PROPERLY VALIDATED (IN THIS SPACE) THIS IS YOUR PERMIT

PLAN CHECK VALIDATION

ERA MEMO:
Legibility of writing, typing or printing UNSATISFACTORY in portions of the document when received.

PERMIT VALIDATION
591072 MAY 1 30 13.75 MC

INSPECTOR

R & S #18 REV. 10-15-70

VENTURA DIST. 1
536 E. MAIN ST.
648-6131 93001
SIMI VALLEY DIST. 2
3200 E. COCHRAN ST.
522-3012 93065
CAMARILLO DIST. 3
2400 VENTURA BLVD.
482-8841 93010

BUILDING PERMIT APPLICATION
DEPARTMENT of BUILDING and SAFETY
COUNTY OF VENTURA

R.E. O'BANNON
DIRECTOR

R. COLEMAN/
APPLICATION PROCESSED BY

3

JOB ADDRESS: 1555 NO. OLIVE STREET	LOCALITY: VENTURA	NEAREST CROSS ST.	LOT NO.	BLK	TRACT NO.
OWNER: PACIFIC LIGHTING	MAIL ADDRESS - CITY: LOS ANGELES	ZIP			
CONTRACTOR: WEEKS CONSTRUCTION CO.	MAIL ADDRESS - CITY: P.O. BOX 759, VENTURA, 93001	ZIP	STATE LICENSE NO.: 252271		
ARCHITECT OR DESIGNER: SAME	MAIL ADDRESS - CITY	ZIP	STATE LICENSE NO.		
ENGINEER: J. F. FREEMAN	MAIL ADDRESS - CITY	ZIP	STATE LICENSE NO.		
LENDER: NONE	MAIL ADDRESS - CITY	ZIP	BRANCH		

OWNERS NAME: PACIFIC LIGHTING
FOR ADDRESS: 1555 NO. OLIVE STREET
ASSESSORS PARCEL NO.: 680-142-03
LOCALITY: VENTURA

USE OF BUILDING: OFFICE AND CHANGE ROOM

SIZE OF BUILDING SQ. FT.: 2752
SIZE OF GARAGE SQ. FT.: NONE ☐ ATT ☐ DET

OCC. LOAD	GROUP		DIVISION	TYPE
☐ ERECT	☐ A	☒ F	☐ 1	☐ I
☐ ADD	☐ B	☐ G	☒ 2	☐ II
☒ ALTER	☐ C	☐ H	☐ 3	☐ III 1 HR N
☒ REPAIR	☐ D	☐ I	☐ 4	☐ IV 1 HR N
☐ DEMOLISH	☐ E	☐ J	☐ 5	☐ V 1 HR N

REQUIRED	SPECIAL APPROVALS	RECEIVED
	ZONE CLEARANCE	
	WATER AVAILABILITY LETTER	
	FIRE DEPARTMENT	
	HEALTH DEPARTMENT	
	GRADING	
	PUBLIC WORKS	
	FLOOD ZONE III	

INSPECTION RECORD

	DATE	APPROVED BY
ZONING		
CONCRETE FOUNDATION	EXIST	
SLAB		
MASONRY BONDBEAM 1		
BONDBEAM 2		
GROUT		
FRAMING	5-3-72	Duke
ROOF COVERING	EXIST	
EXT. LATH/SIDING	EXIST.	
INT. LATH/DRY WALL	6-7-72	Duke
FINISH GRADING		
HOUSE NUMBER		
FINAL	6-9-72	Duke

ERA MEMO: Legibility of writing, typing or printing UNSATISFACTORY in portions of the document when received.

COMPLETED

SPECIAL CONDITIONS:

BUILDING AND SAFETY DEPARTMENT
VENTURA COUNTY
P. C. NO. 210-B
When inquiring about your plans, refer to the above number.

VALUATION $ 12,261

PLAN CHECK FEE $ 29.00
PERMIT FEE $ 58.00

PLAN CHECK NO. 210-B surcharge .91
* REFERENCE FOR PLAN INFORMATION

NOTICE

This permit becomes null and void if work or construction authorized is not commenced within 60 days, or if construction or work is suspended or abandoned for a period of 120 days at any time after work is commenced.

I hereby certify that I have read and examined this application and know the same to be true and correct. All provisions of laws and ordinances governing this type of work will be complied with whether specified herein or not. No person shall be allowed to perform work under this permit in violation of the Labor Code of the State of California. I further state that I am properly licensed as required by Section 7031.5 of the State Business & Professions Code (or Claim Exemption as owner under Section 7044).

[signature]
SIGNATURE OF CONTRACTOR OR AUTHORIZED AGENT

SIGNATURE OF OWNER (IF OWNER BUILDER)

WHEN PROPERLY VALIDATED (IN THIS SPACE) THIS IS YOUR PERMIT

PLAN CHECK VALIDATION

PERMIT VALIDATION

590872 MAY 1 14 58.00
590972 MAY 1 96 .91
MC
TYPIST

INSPECTOR

B & S 46 REV. 10-15-70

ERA MEMO:
Legibility of writing, typing or printing UNSATISFACTORY in portions of the document when received.

BUILDING INSPECTION DEPARTMENT
County of Ventura

No 8456

Plumbing Permit No. NONE

BUILDING PERMIT

Date 4-6-53

Address of Job 1555 N. OLIVE ST.
Locality VENTURA Lot Block Tract
Contractor OWNER is hereby permitted
Owner SO. COUNTIES GAS CO

TO { Erect / Alter / Repair / Move / Demolish } STORAGE

TYPE
I. Fire Resistive
II. Heavy Timber
III. Ordinary Masonry
~~IV. Metal Frame~~
V. Wood Frame

GROUPS: A. B. C. D. E. F. G. H. I. J.
DIVISIONS: 1. 2. 3. 4.

Valuation $ 4800 00

Fee $ 9 00 Paid
Cash
Chk.
M.O.

The Building Code requires you to construct your structure at least the following distances from: Side Lot Lines 0 ft., Rear Lot Line 0 ft.

The County Zoning Ordinance or the County Subdivision Ordinance or your Deed Restrictions may require additional setbacks.

RAY SHULTZ, Building Inspector
By

READ CONDITIONS ON BACK OF THIS PERMIT

BUILDING INSP. FORM 1 IN SETS 11-52

ERA MEMO:
Legibility of writing, typing or printing UNSATISFACTORY in portions of the document when received.

2

Permit No. 8456 Date April 6 1953

Locality Ventura

INSPECTOR'S RECORD

Permittee Sou. Counties Gas Co

Address 1555 N. Olive Street

Contractor Owner

Job Steel storage bldg. $4000

None

INSPECTIONS

Setback	Bond Beam
Excavation None - on slab -	Fireplace
Forms	Ext. Netting
Piers	Int. Lathing
Foundation 9-10-53	Int. Plaster
Ext. Walls	Ext. Plaster
Int. Walls	Siding
Joist	Roofing
Rafters	Garage Sep.
Kit. Vent.	Final 10-19-53
Heating	

COMPLETED OCT 19 1953

CORRECTIONS

5-8-53 N.A. OK

10-4-53

Bldg.Insp.Form No.6

July 21, 1987

Tom Chamberlen
Southern California Gas Company
Post Office Box 818
Goleta, CA 93116

SUBJECT: 1555 Olive

Dear Mr. Chamberlen:

As a result of a meeting with Jack Ford and other Southern California Gas Company representatives on July 9, 1987, I have investigated code requirements for a structure over your proposed new gas compressors at the subject address.

I spoke to Tak Koyamatsu, Chief Plan Check Engineer at ICBO and he acknowledges that the proposed canopy over this equipment does not fit precisely into any of the occupancy groups listed in the UBC. It was his opinion that since there is no storage of gas under the structure it could be classified a B-2 occupancy.

I have also discussed this with Rick Achee, Fire Marshall, and he points out there are certain Uniform Fire Code requirements regarding the compression equipment itself, and agrees that a B-2 occupancy for the structure may be proper subject to special conditions.

I will therefore consider the proposed structure a B-2 occupancy subject to, but not limited to the following conditions:

1. The structure is completely noncombustible.

2. The structure is completely fire sprinklered.

3. The structure is open on all sides (no walls).

4. The equipment under the structure shall meet Uniform Fire Code setbacks and other requirements.

5. The equipment shall have all safeguards as required by the PUC and your own company standards.

6. The structure shall comply with all Uniform Building Code requirements.

These conditions will be reviewed again when more detailed plans are available and may be expanded based on that review. I do believe however that the B-2 occupancy classification will satisfy most of the concerns for "allowable area" and "distance to the property line," yet provide the code intended safeguards as long as the special conditions noted above are complied with.

If you have any questions in this regard, please feel free to contact me.

Sincerely,

Bob Prodoehl
Building Official

BP:rjn

cc: Richard Achee, Fire Marshall

CAL BUSINESS FORMS VENTURA CA.

0285

Encr. Fee
Paid $2,180.04
Receipt No. 5065

City of San Buenaventura
APPLICATION FOR ENCROACHMENT PERMIT

Date April 23, 1982

City Engineer
P. O. Box 99
Ventura, California

The undersigned hereby requests permission to encroach on the following public street, alley, easement or other public place at the described location:

Vetco 1375 No. Olive #1221
1555 No. Olive # 959.04

For the purpose of (describe fully work proposed to be done – Applicant shall attach copies of plans for all work as required): Plan file #_____ through _____

Connect to City Sewer

Excavation to be _____ feet long, by _____ feet wide, in _____ (Type: concrete, asphalt, oiled or unimproved) surface.

Work to be done by Progressive Contracting Business Lic. No. new
(Name of Contractor(s))

NOTE: Pursuant to Section 2232 of the Ordinance Code, all Contractors and Sub-Contractors are required to have a business license issued by the City.
Pursuant to Section 3800 of the California Labor code, permittee is required to file a Certificate of Workmen's Compensation Insurance or sign a Workmen's Compensation Waiver.

It is understood that any permit granted by virtue of this request is revocable at the sole discretion of the City, and that the same shall be void unless the work shall have been completed before 4-23, 1982.

In consideration for issuance of this permit Permittee agrees to hold the City harmless from any claims or judgments for damages or other relief against the City as a result of acts or omissions of the permittee in the performance of encroachment work whether the condition giving rise to the claim or judgment was created in whole or in part by the permittee.

The undersigned hereby agrees to observe all requirements of the San Buenaventura Ordinance Code, and to comply with the conditions set forth by the City Engineer.

Applicant Ron Bakker Street Address P.O Box 4237
City Ventura Zip 93004
By [signature]

ENVIRONMENTAL CLEARANCE

☐ Approved as Categorically Exempt
☐ Approved as a Ministerial Project
☐ Approved Because of Negative Declaration
☐ Approved Because of Favorable EIR Determination

BY..... DATE.....

Permission is hereby granted to perform the work in accordance with the above request, subject to conditions 1 through 23 as applicable on reverse side. And those as follows: .....

APPROVED
CITY ENGINEER
By [signature]
Date 4/23, 1982

Permit No. 7339
Encroachment Permit Fee: $ 25.00
Atlas Mapping Fee:
____ Ft. @ .03/Ft. ____
TOTAL FEE: $ 25.00

INSPECTION REPORT

☐ Work completed ☐ Work has not commenced
☐ Work partially completed (explain in detail)

....., 19.....
INSPECTOR

CITY OF SAN BUENAVENTURA

BUILDING PERMIT APPLICATION

BUILDING & SAFETY DIVISION

JOB ADDRESS: 1555 North Olive Street Ventura | LOT NO. | TRACT | ASSESSOR PARCEL NO.

OWNER: Southern California Gas Company | PHONE: 643-2257

MAIL ADDRESS: P.O. Box 1557 Ventura 93001 | ZIP

CONTRACTOR: Royal Land Clearing Inc | PHONE | CITY BUSINESS LIC NO: 011740 - 0

MAIL ADDRESS: 1720 N Ventura Ave Ventura, Ca | ZIP: 312897

ARCHITECT OR ENGINEER | STATE LICENSE NO.

MAIL ADDRESS | PHONE

LICENSED CONTRACTOR'S DECLARATION

I hereby affirm that I am licensed under provisions of Chapter 9 (commencing with Section 7000) of Division 3 of the Business and Professions Code, and my license is in full force and effect.

License Class: C21,C12 License No.: 312897

Date: 9/14/88 Contractor: Royal Land Clearing by Steve Tyson

OWNER-BUILDER DECLARATION

I hereby affirm that I am exempt from the Contractor's License Law for the following reason (Section 7031.5 Business and Professions Code: Any city which requires a permit to construct, alter, improve, demolish, or repair any structure, prior to its issuance, also requires the applicant for such permit to file a signed statement that he is a licensed pursuant to the provisions of the Contractor's License Law (Chapter 9 (commencing with Section 7000) of Division 3 of the Business and Professions Code) or that he is exempt therefrom, and the basis for the alleged exemption. Any violation of Section 7031.5 by any applicant for a permit subjects the applicant to a civil penalty of not more than five hundred dollars ($500).)

☐ I, as owner of the property, or my employees with wages as their sole compensation, will do the work, and the structure is not intended or offered for sale (Section 7044 Business and Professions Code. The Contractor's License Law does not apply to an owner of property who builds or improves thereon, and who does such work himself or through his own employees, provided that such improvements are not intended or offered for sale. If, however, the building or improvement is sold within one year of completion, the owner-builder will have the burden of proving that he did not build or improve for the purpose of sale.)

☐ I, as owner of the property, am exclusively contracting with licensed contractors to construct the project (Section 7044 Builders and Professions Code. The Contractor's License Law does not apply to an owner of property who builds or improves thereon, and who contracts for such projects with a contractor(s) licensed pursuant to the Contractor's License Law.)

☐ I am exempt under Section _____, B & P.C. for this reason _____

Date _____ Owner _____

WORKERS' COMPENSATION DECLARATION

I hereby affirm that I have a certificate of consent to self-insure, or a certificate of Workers' Compensation Insurance, or a certified copy thereof (Section 3800, Lab. C).

Policy No. 566717 Company State Comp Fund

☐ Certified copy is hereby furnished

☒ Certified copy is filed with Building & Safety Dept.

Date: 9/14/88 Applicant Steve Tyson

5/1/89

CERTIFICATE OF EXEMPTION FROM WORKERS' COMPENSATION INSURANCE

(This section need not be completed if the permit is for one hundred dollars ($100) or less.)

I certify that in the performance of the work for which this permit is issued, I shall not employ any person in any manner so as to become subject to the Workers' Compensation Laws of California.

Date _____ Applicant _____

Job Address _____

NOTICE TO APPLICANT: If after making this Certificate of Exemption you should become subject to Workers' Compensation provisions of the Labor Code, you must forthwith comply with such provisions or this permit shall be deemed revoked.

CONSTRUCTION LENDING AGENCY

I hereby affirm that there is a construction lending agency for the performance of the work for which this permit is issued (Section 3097, Civ. C)

Lender's Name _____

Lender's Address _____

I certify that I have read this application and state that the above information is correct. I agree to comply with all city and county ordinances and state laws relating to building construction, and hereby authorize representatives of this city to enter upon the above-mentioned property for inspection purposes. This permit becomes null and void if work authorized is not commenced within 180 days or if work is suspended or abandoned for a period of 180 days at any time after work is commenced.

SIGNATURE OF OWNER CONTRACTOR OR AGENT _____ DATE 9/14/88

CLASS OF WORK: ☐ NEW ☐ ADDITION ☐ ALTERATION ☐ REPAIR ☒ DEMO. | USE CODE: 195

REPORTS ON FILE: ☐ SR ☐ SC ☐ AR ☐ EC ☐ SP | SQ.FT. ADDITION/ALTERATION

DESCRIBE WORK: Demolish dehydration facilities, including boiler house and fin-fan coolers

USE OF BUILDING: ~~Gas~~ COMM. | DESCRIPTION | CODES

SQ./FT. BLDG. (LESS GAR.) | SQ./FT. GARAGE

NO. UNITS | TOTAL NO. BEDROOMS | APT. ☐ | CONDO. ☐ | TOWNHOUSE ☐

ESTIMATED VALUATION: $ 10,000.00

FEE PAID: ☐ PC ☐ INSP. | DATE | RECEIPT NO.

Bal. Plan Check fee	
Bal. of Inspection Fee	
Building Permit Fee	15.00
Parks & Recreation Tax	
Capital Improvement Tax	
Water Connection Fee	
Sewer Connection Fee	
Traffic Mitigation Fee	
Service Area Park Mitigation Fee	
In Lieu Parking Fee	
Microfilm Charge	1.00
TOTAL	16.00

TYPE OF CONST. | OCCUPANCY GROUP | NO. STORIES | HILLSIDE BRUSH AREA ☐

ZONE | PC NO. | PLANNING CASE NOS.

EIR STATUS

CATEGORICAL EXEMPTION CLASS _____ OR EIR CASE NO. _____

LCP ZONE CLEARANCE CODE:

PLANNING APPROVED BY: NJP | DATE

BLDG. & SAFETY APPROVED BY: | DATE 9/14/88

SPECIAL CONDITIONS:

DATE FINALED 10/27/88

PERMIT NO.: 36201

PERMIT VALIDATION DATE 9/14/88 | BY

INSPECTOR'S COPY

When Properly Validated This Is Your Permit

Check No. _____ Cash ✓

[illegible] ON DECKING			
[illegible] NAILING			
[illegible]			
INSULATION			
INT. LATHING OR DRYWALL			
[illegible]			
MASONRY			
[illegible]			
[illegible]			
STRUC. [illegible] COMPLETED			

[illegible] BELOW FOR NOTES, FOLLOW-UP, ETC.

Demo Complete 10/27/88 [signature]

CITY OF SAN BUENAVENTURA

ELECTRIC PERMIT APPLICATION

BUILDING & SAFETY DIVISION

Building and Safety Division
City Hall 501 Poli St
P. O. Box 99
Ventura, California 93002
Day: (805) 654-7869

BUILDING ADDRESS: 1555 No. Olive St. | LOT NO. | TRACT | ASSESSOR PARCEL NO.

OWNER: Southern Calif. Gas Co. (Jim Fox) PHONE: 643-2257

MAIL ADDRESS: 1555 No. Olive St, Ventura, Ca. ZIP

CONTRACTOR: Oilfield Elec. Co. PHONE: CITY BUSINESS LIC. NO.

MAIL ADDRESS: 1801 N. Ventura Ave, Ventura, Ca. ZIP 93001

ARCHITECT OR ENGINEER: STATE LICENSE NO.

MAIL ADDRESS: PHONE

BUILDING ADDRESS

LICENSED CONTRACTOR'S DECLARATION

I hereby affirm that I am licensed under provisions of Chapter 9 (commencing with Section 7000) of Division 3 of the Business and Professions Code, and my license is in full force and effect.

License Class: C10 License No. 125250

Date: 1-6-89 Contractor: [signature]

OWNER-BUILDER DECLARATION

I hereby affirm that I am exempt from the Contractor's License Law for the following reason (Section 7031.5 Business and Professions Code: Any city which requires a permit to construct, alter, improve, demolish or repair any structure, prior to its issuance, also requires the applicant for such permit to file a signed statement that he is licensed pursuant to the provisions of the Contractor's License Law (Chapter 9 (commencing with Section 7000) of Division 3 of the Business and Professions Code) or that he is exempt therefrom and the basis for the alleged exemption. Any violation of Section 7031.5 by any applicant for a permit subjects the applicant to a civil penalty of not more than five hundred dollars ($500).)

☐ I, as owner of the property, or my employees with wages as their sole compensation, will do the work, and the structure is not intended or offered for sale (Section 7044 Business and Professions Code: The Contractor's Li- ense Law does not apply to an owner of property who builds or improves thereon, and who does such work himself or through his own employees, provided that such improvements are not intended or offered for sale. If, however, the building or improvement is sold within one year of completion, the owner-builder will have the burden of proving that he did not build or improve for the purpose of sale.)

☐ I, as owner of the property, am exclusively contracting with licensed contractors to construct the project (Section 7044 Business and Professions Code: The Contractor's License Law does not apply to an owner of property who builds or improves thereon, and who contracts for such projects with a contractor(s) licensed pursuant to the Contractor's License Law).

☐ I am exempt under Section _____ B. & P. C. for the reason _____

Date _____ Owner _____

WORKERS' COMPENSATION DECLARATION

I hereby affirm that I have a certificate of consent to self-insure, or a certificate of Workers' Compensation Insurance, or a certified copy thereof (Section 3800, Lab. C.)

Policy No. 04778 Company: Beaver

☐ Certified copy is hereby furnished.

☐ Original copy is filed with Bldg + Safety

Date 1-6-89 Applicant [signature]

CERTIFICATE OF EXEMPTION FROM WORKERS' COMPENSATION INSURANCE

(This section need not be completed if the permit is for one hundred dollars ($100) or less)

I certify that in the performance of the work for which this permit is issued, I shall not employ any person in any manner so as to become subject to the Workers' Compensation Laws of California.

Date _____ Applicant _____

Job Address _____

NOTICE TO APPLICANT: If you sign this Certificate of Exemption, you should become subject to Workers' Compensation provisions of the Labor Code, you must forthwith comply with such provisions or this permit shall be deemed revoked.

CONSTRUCTION LENDING AGENCY

I hereby affirm that there is a construction lending agency for the performance of the work for which this permit is issued (Section 3097, Civ. C).

Lender's Name _____

Lender's Address _____

I certify that I have read the application and state that the above information is correct. I agree to comply with all city and county ordinances and state laws relating to building construction, and hereby authorize representatives of this city to enter upon the above-mentioned property for inspection purposes. This permit becomes null and void if work authorized is not commenced within 180 days or if work is suspended or abandoned for a period of 180 days at any time after work is commenced.

[signature] 1/6/89

SIGNATURE OF OWNER, CONTRACTOR OR AGENT — DATE

PERMIT FEES

(REFER TO BACKSIDE OF THIS FORM FOR SCHEDULE)

NEW CONSTRUCTION, TENANT IMPROVEMENTS & ADDITIONS: USE BUILDING / AREA X $ RATE		
OUTLETS, LIGHTING FIXTURES, MULTI OUTLET (5 ft.), SWITCHES: NO. × $.75 = ; NO. × $.45 =		
TEMPORARY SERVICE & SUBPANELS 1 NO. × $10.00		10 00
SWIMMING POOLS (including Spa) $30.00		
SPAS (only) $20.00		
MOTORS, TRANSFORMERS, APPLIANCES: SIZE / NO X $ RATE		
MISCELLANEOUS		
SERVICE SIZE AMP. SIZE VOLTS		
SUB PANELS SIZE AMP. NO. × RATE		
Plan Check Fee (25%)		
Permit Issuance		10 00
TOTAL FEE		20 00

INSPECTION RECORD

	DATE	INSP.	REMARKS
TEMP. SERVICE			
ELEC. UNDERGROUND			
ROUGH ELECTRICAL			
FIXTURES			
EQUIP. A/C & HEAT			
UTILITY CO. NOTIFIED			
FINAL ELECTRICAL	1-9-89	WRell	

NOTES: Construction trailer for duration of job

PLAN CHECK NO.

PERMIT NO.: 37839

PERMIT VALIDATION DATE: 1/6/89 BY: [signature]

When Properly Validated This Is Your Permit

INSPECTOR'S COPY

CITY OF SAN BUENAVENTURA

ELECTRIC PERMIT APPLICATION

BUILDING & SAFETY DIVISION

Building and Safety Division
City Hall 501 Poli St
P. O. Box 99
Ventura, California 93002
Day: (805) 654-7869

BUILDING ADDRESS: 1555 NORTH OLIVE ST. | LOT NO. | TRACT | ASSESSOR PARCEL NO: 68.0-142.030

OWNER: SO. CALIFORNIA GAS Co. | PHONE: 818-307-4967

MAIL ADDRESS: 810 SOUTH FLOWER ST., LA CA 90017 | ZIP

CONTRACTOR: MURRAY ELECTRIC MAINTENANCE Co | PHONE | CITY BUSINESS LIC NO: DEW

MAIL ADDRESS: 306 E. EAST COTA ST. SANTA BARBARA 93101 | ZIP | C10-431657

ARCHITECT OR ENGINEER | STATE LICENSE NO

MAIL ADDRESS | PHONE: 805-965-0313

LICENSED CONTRACTOR'S DECLARATION

I hereby affirm that I am licensed under provisions of Chapter 9 (commencing with Section 7000) of Division 3 of the Business and Professions Code, and my license is in full force and effect.

License Class: CHO License No: 431657. Date: 1-3-89. Contractor: W Kelly Deck

OWNER-BUILDER DECLARATION

I hereby affirm that I am exempt from the Contractor's License Law for the following reason (Section 7031.5 Business and Professions Code: Any city which requires a permit to construct, alter, improve, demolish, or repair any structure, prior to its issuance, also requires the applicant for such permit to file a signed statement that he is licensed pursuant to the provisions of the Contractor's License Law (Chapter 9 (commencing with Section 7000) of Division 3 of the Business and Professions Code) or that he is exempt therefrom and the basis for the alleged exemption. Any violation of Section 7031.5 by any applicant for a permit subjects the applicant to a civil penalty of not more than five hundred dollars ($500):

☐ I, as owner of the property, or my employees with wages as their sole compensation, will do the work, and the structure is not intended or offered for sale (Section 7044, Business and Professions Code: The Contractor's License Law does not apply to an owner of property who builds or improves thereon, and who does such work himself or through his own employees, provided that such improvements are not intended or offered for sale. If, however, the building or improvement is sold within one year of completion, the owner-builder will have the burden of proving that he did not build or improve for the purpose of sale.)

☐ I, as owner of the property, am exclusively contracting with licensed contractors to construct the project (Section 7044, Business and Professions Code: The Contractor's License Law does not apply to an owner of property who builds or improves thereon, and who contracts for such projects with a contractor(s) licensed pursuant to the Contractor's License Law).

☐ I am exempt under Section _____ B&PC for this reason _____

Date _____ Owner _____

WORKERS' COMPENSATION DECLARATION

I hereby affirm that I have a certificate of consent to self-insure, or a certificate of Workers' Compensation insurance, or a certified copy thereof (Section 3800, Lab. C.)

Policy No. _____ Company _____

☐ Certified Copy is Hereby Furnished

☒ Certified Copy is filed with CITY

Date 1-3-89 Applicant W Kelly Deck

CERTIFICATE OF EXEMPTION FROM WORKERS' COMPENSATION INSURANCE

(This section need not be completed if the permit is for one hundred dollars ($100) or less)

I certify that in the performance of the work for which this permit is issued, I shall not employ any person in any manner so as to become subject to the Workers' Compensation Laws of California.

Date _____ Applicant _____

Job Address _____

NOTICE TO APPLICANT: If you make this Certificate of Exemption, you should become subject to Workers' Compensation provisions of the Labor Code, you must forthwith comply with such provisions or this permit shall be deemed revoked.

CONSTRUCTION LENDING AGENCY

I hereby affirm that there is a construction lending agency for the performance of the work for which this permit is issued (Section 3097, Civ. C.)

Lender's Name _____

Lender's Address _____

I certify that I have read this application and state that the above information is correct. I agree to comply with all city and county ordinances and state laws relating to building construction, and hereby authorize representatives of this city to enter upon the above-mentioned property for inspection purposes. This permit becomes null and void if work authorized is not commenced within 180 days or if work is suspended or abandoned for a period of 180 days at any time after work is commenced.

SIGNATURE OF APPLICANT / AGENT _____ DATE _____

PERMIT FEES

(REFER TO BACKSIDE OF THIS FORM FOR SCHEDULE)

NEW CONSTRUCTION, TENANT IMPROVEMENTS & ADDITIONS: USE BUILDING ____ AREA ____ X $ RATE ____		
____ X $ ____		
____ X $ ____		
OUTLETS, LIGHTING FIXTURES, MULTI OUTLET (5 ft.), SWITCHES: ____ NO. X $.75 = ____ ____ NO. X $.45 = ____		
TEMPORARY SERVICE & SUBPANELS ____ NO. ____ X $10.00		
SWIMMING POOLS (Including Spa)	$30.00	
SPAS (only)	$20.00	
MOTORS, TRANSFORMERS, APPLIANCES: ____ SIZE ____ NO. X $ RATE ____		
MISCELLANEOUS	10	00
INSTALL CARD OPERATED GASOLINE MONITORING & CONTROL SYSTEM UTILIZING FIBRE OPTIC CABLE & EXISTING CONDUIT & PUMP. 1 NEW 20 AMP CIRCUIT TO BE INSTALLED.		
SERVICE ____ SIZE ____ AMP. ____ SIZE ____ VOLTS		
SUB PANELS ____ SIZE ____ AMP. ____ NO. X ____ RATE		
Plan Check Fee (25%)	2	50
Permit Issuance	10	00
TOTAL FEE	22	50

INSPECTION RECORD

	DATE	INSP	REMARKS
TEMP. SERVICE			
ELEC. UNDERGROUND			
ROUGH ELECTRICAL			
FIXTURES			
EQUIP. A/C & HEAT			
UTILITY CO. NOTIFIED			
FINAL ELECTRICAL	1-25-89	W Kelly	

NOTES

PLAN CHECK NO.

PERMIT NO.: 37774

PERMIT VALIDATION DATE: 3 JAN 89 BY: CK

CK# 9403

When Properly Validated This Is Your Permit

INSPECTOR'S COPY

CITY OF SAN BUENAVENTURA

ELECTRIC PERMIT APPLICATION

BUILDING & SAFETY DIVISION

Building and Safety Division
City Hall 501 Poli St.
P. O. Box 99
Ventura, California 93002
Day: (805) 654-7869

N.

BUILDING ADDRESS: 1555 OLIVE St | LOT NO | TRACT | ASSESSOR PARCEL NO

OWNER: So. CAL GAS Co. c/o Swinerton + Walberg | PHONE

MAIL ADDRESS: 8550 Balboa Blvd, Ste 224, Northridge, Ca. 91325

CONTRACTOR: OILFIELD ELEC Co. | PHONE | CITY BUSINESS LIC. NO: 10260

MAIL ADDRESS: 1801 N. Ventura Ave, Ventura, Ca 93001

ARCHITECT or ENGINEER | STATE LICENSE NO.

MAIL ADDRESS | PHONE

BUILDING ADDRESS

LICENSED CONTRACTOR'S DECLARATION

I hereby affirm that I am licensed under provisions of Chapter 9 (commencing with Section 7000) of Division 3 of the Business and Professions Code, and my license is in full force and effect.

License Class C10 License No. 125250

Date 1/26/89 Contractor [signature]

OWNER-BUILDER DECLARATION

I hereby affirm that I am exempt from the Contractor's License Law for the following reason (Section 7031.5 Business and Professions Code: Any city which requires a permit to construct, alter, improve, demolish, or repair any structure, prior to its issuance, also requires the applicant for such permit to file a signed statement that he is licensed pursuant to the provisions of the Contractor's License Law (Chapter 9 commencing with Section 7000) of Division 3 of the Business and Professions Code) or that he is exempt therefrom and the basis for the alleged exemption. Any violation of Section 7031.5 by any applicant for a permit subjects the applicant to a civil penalty of not more than five hundred dollars ($500).)

☐ I, as owner of the property, or my employees with wages as their sole compensation, will do the work, and the structure is not intended or offered for sale (Section 7044, Business and Professions Code: The Contractor's License Law does not apply to an owner of property who builds or improves thereon, and who does such work himself or through his own employees, provided that such improvements are not intended or offered for sale. If, however, the building or improvement is sold within one year of completion, the owner-builder will have the burden of proving that he did not build or improve for the purpose of sale.)

☐ I, as owner of the property, am exclusively contracting with licensed contractors to construct the project (Section 7044 Business and Professions Code: The Contractor's License Law does not apply to an owner of property who builds or improves thereon, and who contracts for such projects with a contractor(s) licensed pursuant to the Contractor's License Law).

☐ I am exempt under Section _____, B & P C. for this reason _____

Date _____ Owner _____

WORKERS' COMPENSATION DECLARATION

I hereby affirm that I have a certificate of consent to self-insure, or a certificate of Workers' Compensation Insurance, or a certified copy thereof (Section 3800, Lab. C).

Policy No. 04778 Company BEAVER

☐ Certified copy is hereby furnished.

Certified copy filed with Bldg + Safety

Date 1/29/89 Applicant [signature]

4/1/89

CERTIFICATE OF EXEMPTION FROM WORKERS' COMPENSATION INSURANCE

(This section need not be completed if the permit is for one hundred dollars ($100) or less)

I certify that in the performance of the work for which this permit is issued, I shall not employ any person in any manner so as to become subject to the Workers' Compensation Laws of California.

Date _____ Applicant _____

Job Address _____

NOTICE TO APPLICANT: If after making this Certificate of Exemption, you should become subject to Workers' Compensation provisions of the Labor Code, you must forthwith comply with such provisions or this permit shall be deemed revoked.

CONSTRUCTION LENDING AGENCY

I hereby affirm that there is a construction lending agency for the performance of the work for which this permit is issued (Section 3097, Civ. C).

Lender's Name _____

Lender's Address _____

I certify that I have read this application and state that the above information is correct. I agree to comply with all city and county ordinances and state laws relating to building construction, and hereby authorize representatives of this city to enter upon the above-mentioned property for inspection purposes. This permit becomes null and void if work authorized is not commenced within 180 days or if work is suspended or abandoned for a period of 180 days at any time after work is commenced.

[signature] 1/29/89

SIGNATURE OF OWNER, CONTRACTOR OR AGENT — DATE

PERMIT FEES

(REFER TO BACKSIDE OF THIS FORM FOR SCHEDULE)

NEW CONSTRUCTION, TENANT IMPROVEMENTS & ADDITIONS — USE BUILDING / AREA / X $ RATE	
OUTLETS, LIGHTING FIXTURES, MULTI OUTLET (5 ft.), SWITCHES — NO. x $.75 = ; NO. x $.45 =	
TEMPORARY SERVICE & SUBPANELS — NO. x $10.00	
SWIMMING POOLS (including Spa) $30.00; SPAS (only) $20.00	
MOTORS, TRANSFORMERS, APPLIANCES — SIZE / NO / X $ RATE	
MISCELLANEOUS: * Temporary Const Power	
SERVICE 125 SIZE AMP. 120/240 VOLTS, 1φ	18 50
SUB PANELS — SIZE AMP. NO. X RATE	
Plan Check Fee (25%)	
Permit Issuance	10 00
TOTAL FEE	28 50

INSPECTION RECORD

	DATE	INSP	REMARKS
TEMP. SERVICE			
ELEC. UNDERGROUND			
ROUGH ELECTRICAL			
FIXTURES			
EQUIP. A-C & HEAT			
UTILITY CO. NOTIFIED	1-30-89	L Balint	
FINAL ELECTRICAL	1-27-89	W. Kelly	

NOTES: * TEMPORARY SERVICE FOR CONSTRUCTION TRAILER POWER FOR APPROX 180 DAYS.

PLAN CHECKING

PERMIT NO.: 38114 Cash

PERMIT VALIDATION DATE: 1/26/89 BY: [signature]

When Properly Validated This Is Your Permit

INSPECTOR'S COPY

CITY OF SAN BUENAVENTURA

CITY COUNCIL

James Monahan, Mayor
William Crew, Deputy Mayor
Nan Drake
Richard Francis
John McWherter
John Stillard
Donald Villeneuve

George Mosinskis
Project Manager
Southern California Gas Co.
3208 Rosemead Blvd.
El Monte, CA 91731

SUBJECT -- 1555 N. Olive, Ventura, CA

Dear Mr. Mosinskis:

After our June 30, 1988 meeting, I spoke to Rick Achee, Fire Marshall, in regards to fire sprinklers for the subject project. He indicated that as long as the canopy over the compressor equipment is less than 5,000 sq. ft., sprinklers would not be required. If the area is larger than 5,000 sq. ft., sprinklers would be required unless specific documentation is provided and approval is obtained from the Fire Marshal.

In regards to the need for electrical plans and permit, I conferred with Bill Kelly, Senior Electrical Inspector. Based on the limited information available, we have concluded that plans and permit would be required for the services, sub panels, electrical motors and wiring in this area. Conformance to 1987 NEC requirements for hazardous locations would be required.

If you have any questions, feel free to contact me at 805/654-7800 ext. 644.

Sincerely,

Bob Prodoehl
Building Official

BP/sib

cc: Jim Fox
PO Box 1557
Ventura, CA 93001

CITY OF SAN BUENAVENTURA

BUILDING PERMIT APPLICATION

BUILDING & SAFETY DIVISION

Building and Safety Division
City Hall 501 Poli St.
P.O. Box 99
Ventura, California 93002
Day: (805) 654-7880

BUILDING ADDRESS: 1555 No. Olive St. Ventura | LOT NO. | TRACT | ASSESSOR PARCEL NO. 68-142-003

OWNER: Southern California Gas Co. | PHONE (805) 683-3781

MAIL ADDRESS: P.O. Box 818 Goleta Ca. | ZIP 93116

CONTRACTOR: OWNER BUT Swinerton & Walberg Co | PHONE 818-894-4452 | CITY BUSINESS LIC. NO. 057023-0

MAIL ADDRESS: 8550 Balboa Blvd Northridge, Ca | ZIP 91325

ARCHITECT OR ENGINEER | STATE LICENSE NO.

MAIL ADDRESS | PHONE

LICENSED CONTRACTOR'S DECLARATION

I hereby affirm that I am licensed under provisions of Chapter 9 (commencing with Section 7000) of Division 3 of the Business and Professions Code, and my license is in full force and effect.

License Class A,B License No. 000092

Date 2/13/89 Contractor Swinerton & Walberg

OWNER-BUILDER DECLARATION

I hereby affirm that I am exempt from the Contractor's License Law for the following reason (Section 7031.5 Business and Professions Code: Any city which requires a permit to construct, alter, improve, demolish, or repair any structure, prior to its issuance, also requires the applicant for such permit to file a signed statement that he is licensed pursuant to the provisions of the Contractor's License Law (Chapter 9 (commencing with Section 7000) of Division 3 of the Business and Professions Code) or that he is exempt therefrom and the basis for the alleged exemption. Any violation of Section 7031.5 by any applicant for a permit subjects the applicant to a civil penalty of not more than five hundred dollars ($500).

☐ I, as owner of the property, or my employees with wages as their sole compensation, will do the work, and the structure is not intended or offered for sale (Section 7044 Business and Professions Code: The Contractor's License Law does not apply to an owner of property who builds or improves thereon, and who does such work himself or through his own employees, provided that such improvements are not intended or offered for sale. If, however, the building or improvement is sold within one year of completion, the owner-builder will have the burden of proving that he did not build or improve for the purpose of sale).

☐ I, as owner of the property, am exclusively contracting with licensed contractors to construct the project (Section 7044 Business and Professions Code: The Contractor's License Law does not apply to an owner of property who builds or improves thereon, and who contracts for such projects with a contractor(s) licensed pursuant to the Contractor's License Law).

☐ I am exempt under Section _____ B.&P.C. for the reason _____

Date _____ Owner _____

WORKERS' COMPENSATION DECLARATION

I hereby affirm that I have a certificate of consent to self-insure, or a certificate of Workers' Compensation insurance, or a certified copy thereof (Section 3800, Lab. C).

Policy No. WC 74912 10992 Company Argonaut Ins Co

☐ Certified copy is hereby furnished

☐ Certified copy is filed with _____

Date 2/14/89 Applicant _____

CERTIFICATE OF EXEMPTION FROM WORKERS' COMPENSATION INSURANCE

(This section need not be completed if the permit is for one hundred dollars ($100) or less)

I certify that in the performance of the work for which this permit is issued, I shall not employ any person in any manner so as to become subject to the Workers' Compensation Laws of California.

Date _____ Applicant _____

Job Address _____

NOTICE TO APPLICANT: If you make this Certificate of Exemption, you should become subject to Workers' Compensation provisions of the Labor Code, you must forthwith comply with such provisions or this permit shall be deemed revoked.

CONSTRUCTION LENDING AGENCY

I hereby affirm that there is a construction lending agency for the performance of the work for which this permit is issued (Section 3097, Civ. C).

Lender's Name _____

Lender's Address _____

I certify that I have read this application and state that the above information is correct. I agree to comply with all city and county ordinances and state laws relating to building construction, and hereby authorize representatives of this city to enter upon the above-mentioned property for inspection purposes. This permit becomes null and void if work authorized is not commenced within 180 days or if work is suspended or abandoned for a period of 180 days at any time after work is commenced.

SIGNATURE OF OWNER, CONTRACTOR OR AGENT _____ DATE 2/14/89

PERMIT NO.: 38364

CLASS OF WORK: ☒ NEW ☐ ADDITION ☐ ALTERATION ☐ REPAIR ☐ DEMO | USE CODE 145

REPORTS ON FILE: ☐ SR ☐ SC ☐ AR ☐ EC ☐ SP | SQ.FT. ADDITION/ALTERATION

DESCRIBE WORK: Canopy & Mezz. over gas compression equip.

USE OF BUILDING: Canopy over Equip. | DESCRIPTION | CODES: 1 | 2

SQ./FT. BLDG. (LESS GAR.) 3800 | SQ./FT. GARAGE

NO. UNITS | TOTAL NO. BEDROOMS | APT. ☐ CONDO. ☐ TOWNHOUSE ☐

ESTIMATED VALUATION 250,000

FEE PAID: 3890.25 ☑ PC ☐ INSP. | DATE 5 DEC 88 | RECEIPT NO. 13507

Bal. Plan Check Fee	
Bal. of Inspection Fee	3985.00
Building Permit Fee	
Parks & Recreation Tax	
Capital Improvement Tax	
Water Connection Fee	
Sewer Connection Fee	
Traffic Mitigation Fee	
Service Area Park Mitigation Fee	605.00
In Lieu Parking Fee	
Microfilm Charge	70.00
TOTAL	6663.00

TYPE OF CONST. V-N | OCCUPANCY GROUP B2 | NO. STORIES 1 | WILDSIDE BRUSH AREA ☐

ZONE | PC NO. | PLANNING CASE NOS. EIR-1496 CUP-946, ARB-1357

EIR STATUS:

CATEGORICAL EXEMPTION CLASS _____ OR EIR CASE NO. _____

LCP ZONE CLEARANCE CODE

PLANNING APPROVED BY: _____ DATE 2/10/89

BUILDING & SAFETY APPROVED BY: _____ DATE 2/8/89

SPECIAL CONDITIONS:

DATE FINALED

PERMIT VALIDATION DATE 14 FEB 89 BY _____

INSPECTOR'S COPY

When Properly Validated This Is Your Permit

Check No. 409160 Cash ☐

INSPECTION RECORD

	DATE	INSPECTOR	REMARKS
FOUNDATIONS OR PRE-GUNITE			
pump & tank ftgs	2/28/89	g.H	
2 + 1 ftgs	3/6/89	g.H	2 - 14x26 1 - 10 dia
upper scrubber ftg	3/10/89	g.H	
CONCRETE SLAB OR DECKING	4/6/89	g.H	
ROOF/FLOOR NAILING			
canopy ftgs	4/25/89	g.H	Row A.5 & most of row B
FRAMING " "	5/3/89	g.H	poured after DTC & Gas Co inspection
INSULATION			line #
INT. LATHING OR DRYWALL			
EXT. LATHING		A-M	B5
MASONRY			
FINAL GRADING			
STRUCTURE COMPLETED	9/19/89	g. Hibbs	guard rails, stairs platform, canopy etc OK

USE SPACE BELOW FOR NOTES, FOLLOW-UP, ETC.

* uplifts from DTC OK

3/20/89 3 compressor foundation parts 60 cu. yds. each

3/24/89 4 - type I pipe supports (138 total) g.H

OK to have GAS Co inspectors look at remaining supports g.H

* overhead crane inspected & approved per report g.H

CITY OF SAN BUENAVENTURA

PLUMBING PERMIT APPLICATION

BUILDING & SAFETY DIVISION

Building and Safety Division
City Hall 501 Poli St.
P. O. Box 99
Ventura, California 93002
Day: (805) 654-7869

BUILDING ADDRESS	LOT NO	TRACT	ASSESSOR PARCEL NO.
1555 North Olive Street			68-142-003

OWNER: Southern California Gas Company — PHONE:

MAIL ADDRESS: PO Box 1557 Ventura, Calif. 93001 — ZIP:

CONTRACTOR: Swinerton & Walberg — PHONE: — CITY BUSINESS LIC NO.: 51023

MAIL ADDRESS: 8550 Balboa #224 Northridge Calif — ZIP:

ARCHITECT OR ENGINEER: — STATE LICENSE NO.:

MAIL ADDRESS: — PHONE:

BUILDING ADDRESS

LICENSED CONTRACTOR'S DECLARATION

I hereby affirm that I am licensed under provisions of Chapter 9 (commencing with Section 7000) of Division 3 of the Business and Professions Code, and my license is in full force and effect.

License Class A License No. 92

Date 10-6-89 Contractor Swinerton & Walberg

OWNER-BUILDER DECLARATION

I hereby affirm that I am exempt from the Contractor's License Law for the following reason (Section 7031.5 Business and Professions Code: Any city which requires a permit to construct, alter, improve, demolish, or repair any structure, prior to its issuance, also requires the applicant for such permit to file a signed statement that he is licensed pursuant to the provisions of the Contractor's License Law (Chapter 9 commencing with Section 7000) of Division 3 of the Business and Professions Code) or that he is exempt therefrom and the basis for the alleged exemption. Any violation of Section 7031.5 by any applicant for a permit subjects the applicant to a civil penalty of not more than five hundred dollars ($500).

☐ I, as owner of the property, or my employees with wages as their sole compensation, will do the work, and the structure is not intended or offered for sale (Section 7044 Business and Professions Code: The Contractor's License Law does not apply to an owner of property who builds or improves thereon, and who does such work himself or through his own employees, provided that such improvements are not intended or offered for sale. If, however, the building or improvement is sold within one year of completion, the owner-builder will have the burden of proving that he did not build or improve for the purpose of sale)

☐ I, as owner of the property, am exclusively contracting with licensed contractors to construct the project (Section 7044 Business and Professions Code: The Contractor's License Law does not apply to an owner of property who builds or improves thereon, and who contracts for such projects with a contractor(s) licensed pursuant to the Contractor's License Law).

☐ I am exempt under Section _____, B&P.C. for this reason _____

Date _____ Owner _____

WORKERS' COMPENSATION DECLARATION

I hereby affirm that I have a certificate of consent to self-insure, or a certificate of Workers' Compensation Insurance, or a certified copy thereof (Section 3800, Lab. C)

Policy No. _____ Company _____

☐ Certified copy is hereby furnished

☐ Certified copy is filed with _____

Date _____ Applicant _____

CERTIFICATE OF EXEMPTION FROM WORKERS' COMPENSATION INSURANCE

(This section need not be completed if the permit is for one hundred dollars ($100) or less)

I certify that in the performance of the work for which this permit is issued, I shall not employ any person in any manner so as to become subject to the Workers' Compensation Laws of California.

Date 10-6-89 Applicant James H. Fox (for M. Kovacs)

Job Address SAME

NOTICE TO APPLICANT: If after making this Certificate of Exemption, you should become subject to Workers' Compensation provisions of the Labor Code, you must forthwith comply with such provisions or this permit shall be deemed revoked.

CONSTRUCTION LENDING AGENCY

I hereby affirm that there is a construction lending agency for the performance of the work for which this permit is issued (Section 3097, Civ. C)

Lender's Name _____

Lender's Address _____

I certify that I have read the application and state that the above information is correct. I agree to comply with all city and county ordinances and state laws relating to building construction, and hereby authorize representatives of the city to enter upon the above-mentioned property for inspection purposes. The permit becomes null and void if work authorized is not commenced within 180 days or if work is suspended or abandoned for a period of 180 days at any time after work is commenced.

James H. Fox (for M. Kovacs) 10-6-89

SIGNATURE OF OWNER, CONTRACTOR OR AGENT — DATE

PERMIT FEES

TYPE OF FIXTURE OR ITEM	NO.		FEE
Bathtub		@ $ 5.00	
Shower		@ 5.00	
Water Closet (Toilet)		@ 5.00	
Urinal		@ 5.00	
Lavatory		@ 5.00	
Laundry Tray		@ 5.00	
Kitchen Sink and Disposal		@ 5.00	
Floor Sink or Drain		@ 5.00	
Dishwasher		@ 5.00	
Clothes Washer		@ 5.00	
Water Heater and/or Venting (New)		@ 5.00	
Water Heater — Replacement		@ 2.00	
Water Softener		@ 2.00	
Water Piping (Type L copper required)/or Repair		@ 5.00	
Building Sewer		@ 12.00	
Gas System, 1-4 Outlets		@ 3.00	
Add'l Outlets		@ .75	
Backflow Devices, 1-5 Devices, each		@ 7.50	
Add'l Devices, each		@ 1.50	
Rainwater Drains		@ 5.00	
Grease Trap		@ 10.00	
Water Piping (shell bldg. — future fixtures)		@ 15.00	
Building Drain (shell bldg. — future fixtures)		@ 15.00	
Solar Water Heating		@ 15.00	
Irrigation System — Single Family Dwelling		@ 5.00	
Irrigation System — other	1	@ 10.00	10 00
Swimming Pool		@ 20.00	
Spa (not associated w/swimming pool)		@ 10.00	
Sewer Line Repair		@ 5.00	
Plan Check Fee (25%)			
Permit Issuance			10 00
		TOTAL FEE	20 00

INSPECTION RECORD

	DATE	INSP	REMARKS
GROUNDWORK PLBG			
ROUGH PLUMBING			
WATER PIPING			
GAS PIPING			
GAS VENTS			
PLUMBING FIXTURES	12/1/89	BH	backflow
SEWER			
GAS TEST			
UTILITY CO. NOTIFIED			
FINAL	12/1/89	BH	
NOTES			

PLAN CHECK NO.

PERMIT NO.: 41677

PERMIT VALIDATION DATE: 10/06/89 BY:

When Properly Validated This Is Your Permit

Check No. _____; Cash ☑

INSPECTOR'S COPY

CITY OF SAN BUENAVENTURA

BUILDING PERMIT APPLICATION

BUILDING & SAFETY DIVISION

Building and Safety Division
City Hall 501 Poli St.
P.O. Box 99
Ventura, California 93002
Day: (805) 654-7869

BUILDING ADDRESS: 1555 North Olive Street | LOT NO. | TRACT | ASSESSOR PARCEL NO.

OWNER: Southern Calif Gas Co. | PHONE: 643-2257

MAIL ADDRESS: 1557 North Olive Street | ZIP: 643-2257

CONTRACTOR: CalStates Crane | PHONE | CITY BUSINESS LIC. NO.

MAIL ADDRESS: 8221 Wilcox Ave. P.O. Box Cudahy Cal 90201 | ZIP

ARCHITECT OR ENGINEER: Anant B. Sheth | STATE LICENSE NO.

MAIL ADDRESS | PHONE: C025043

BUILDING ADDRESS

LICENSED CONTRACTOR'S DECLARATION

I hereby affirm that I am licensed under provisions of Chapter 9 (commencing with Section 7000) of Division 3 of the Business and Professions Code, and my license is in full force and effect.

License Class A License No. 555080

X Date 8-29-89 Contractor CalStates Eq. Co.

OWNER-BUILDER DECLARATION

I hereby affirm that I am exempt from the Contractor's License Law for the following reason (Section 7031.5 Business and Professions Code: Any city which requires a permit to construct, alter, improve, demolish, or repair any structure, prior to its issuance, also requires the applicant for such permit to file a signed statement that he is licensed pursuant to the provisions of the Contractor's License Law (Chapter 9 commencing with Section 7000) of Division 3 of the Business and Professions Code) or that he is exempt therefrom and the basis for the alleged exemption. Any violation of Section 7031.5 by any applicant for a permit subjects the applicant to a civil penalty of not more than five hundred dollars ($500).

☐ I, as owner of the property, or my employees with wages as their sole compensation, will do the work, and the structure is not intended or offered for sale (Section 7044 Business and Professions Code: The Contractor's License Law does not apply to an owner of property who builds or improves thereon, and who does such work himself or through his own employees, provided that such improvements are not intended or offered for sale. If, however, the building or improvement is sold within one year of completion, the owner-builder will have the burden of proving that he did not build or improve for the purpose of sale).

☐ I, as owner of the property, am exclusively contracting with licensed contractors to construct the project (Section 7044 Business and Professions Code: The Contractor's License Law does not apply to an owner of property who builds or improves thereon, and who contracts for such projects with a contractor(s) licensed pursuant to the Contractor's License Law).

☐ I am exempt under Section _____ B.&P.C. for this reason _____

Date _____ Owner _____

WORKERS' COMPENSATION DECLARATION

I hereby affirm that I have a certificate of consent to self-insure, or a certificate of Workers' Compensation Insurance, or a certified copy thereof (Section 3800, Lab. C).

Policy No. 742164 Company SCIF

☐ Certified copy is hereby furnished

☐ Certified copy is filed with _____

Date 3/30/90 Applicant Cal States

CERTIFICATE OF EXEMPTION FROM WORKERS' COMPENSATION INSURANCE

(This section need not be completed if the permit is for one hundred dollars ($100) or less)

I certify that in the performance of the work for which this permit is issued, I shall not employ any person in any manner so as to become subject to the Workers' Compensation Laws of California.

Date _____ Applicant _____

Job Address _____

NOTICE TO APPLICANT: If after making this Certificate of Exemption, you should become subject to Workers' Compensation provisions of the Labor Code, you must forthwith comply with such provisions or this permit shall be deemed revoked.

CONSTRUCTION LENDING AGENCY

I hereby affirm that there is a construction lending agency for the performance of the work for which this permit is issued (Section 3097, Civ. C).

Lender's Name _____

Lender's Address _____

I certify that I have read this application and state that the above information is correct. I agree to comply with all city and county ordinances and state laws relating to building construction, and hereby authorize representatives of this city to enter upon the above-mentioned property for inspection purposes. This permit becomes null and void if work authorized is not commenced within 180 days or if work is suspended or abandoned for a period of 180 days at any time after work is commenced.

Eric Humphrey 8-29-89

SIGNATURE OF OWNER, CONTRACTOR OR AGENT — DATE

PERMIT NO.: 41373

When Properly Validated This Is Your Permit

CLASS OF WORK: ☐ NEW ☑ ADDITION ☐ ALTERATION ☐ REPAIR ☐ DEMO. | USE CODE: 195

REPORTS ON FILE: ☐ SR ☒ SC ☐ AR ☐ EC ☐ SP | SQ.FT. ADDITION/ALTERATION

DESCRIBE WORK: Bridge Crane

USE OF BUILDING: Comm. | DESCRIPTION | CODES

SQ./FT. BLDG. (LESS GAR.) | SQ./FT. GARAGE

NO. UNITS | TOTAL NO. BEDROOMS | APT. ☐ CONDO. ☐ TOWNHOUSE ☐

ESTIMATED VALUATION: $ 25000 00

FEE PAID: ☐ PC ☐ INSP. | DATE | RECEIPT NO.

Bal. Plan Check fee	136.50
Bal. of Inspection Fee	
Building Permit Fee	210.00
Parks & Recreation Tax	
Capital Improvement Tax	
Water Connection Fee	
Sewer Connection Fee	
Traffic Mitigation Fee	
Service Area Park Mitigation Fee	
In Lieu Parking Fee	
Microfilm Charge	1.00
TOTAL	$ 347.50

TYPE OF CONST.: II-N | OCCUPANCY GROUP: M | NO. STORIES: — | HILLSIDE BRUSH AREA ☐

ZONE | PC NO. | PLANNING CASE NOS.

EIR STATUS:

CATEGORICAL EXEMPTION CLASS _____ OR EIR CASE NO. _____

LCP ZONE CLEARANCE CODE:

PLANNING APPROVED BY: N/A approval as part of orig proj. DATE

BLDG. & SAFETY APPROVED BY: RJS DATE: 8/7/89

SPECIAL CONDITIONS:

DATE FINALED

PLAN CHECK NO.

PERMIT VALIDATION DATE: 9/11/89 BY: CA

INSPECTOR'S COPY

Check No. 22609 Cash ☐

INSPECTION RECORD

	DATE	INSPECTOR	REMARKS
FOUNDATIONS OR PRE-GUNITE			
CONCRETE SLAB OR DECKING			
ROOF/FLOOR NAILING			
FRAMING			
INSULATION			
INT. LATHING OR DRYWALL			
EXT. LATHING			
MASONRY			
FINAL GRADING			
STRUCTURE COMPLETED	12/1/09	gg Hilliard	test by Ace Crane Services

USE SPACE BELOW FOR NOTES, FOLLOW-UP, ETC.

CITY OF SAN BUENAVENTURA

BUILDING PERMIT APPLICATION

BUILDING & SAFETY DIVISION

Building and Safety Division
City Hall 501 Poli St
P.O. Box 99
Ventura, California 93002
Day: (805) 654-7809

BUILDING ADDRESS: 1555 N. OLIVE ST. VENTURA | LOT NO. | TRACT | ASSESSOR PARCEL NO.: 68-142-003

OWNER: SOUTHERN CALIFORNIA GAS CO. | PHONE

MAIL ADDRESS: P.O. BOX 518, GOLETA CA | ZIP: 93116

CONTRACTOR: DURACRETE CONCRETE PRODS. | PHONE | CITY BUSINESS LIC. NO.: NEW

MAIL ADDRESS: 2246 N. DURFEE AVE. EL MONTE CA | ZIP: 91733

ARCHITECT OR ENG REFR: JACOBS ENGINEERING | STATE LICENSE NO.

MAIL ADDRESS | PHONE

LICENSED CONTRACTOR'S DECLARATION
I hereby affirm that I am licensed under provisions of Chapter 9 (commencing with Section 7000) of Division 3 of the Business and Professions Code, and my license is in full force and effect.

License Class: B License No.: 398968

Date: 1-9A Contractor: PIERRE VILLNEN

OWNER-BUILDER DECLARATION
I hereby affirm that I am exempt from the Contractor's License Law for the following reason (Section 7031.5 Business and Professions Code: Any city which requires a permit to construct, alter, improve, demolish, or repair any structure, prior to its issuance, also requires the applicant for such permit to file a signed statement that he is licensed pursuant to the provisions of the Contractor's License Law (Chapter 9 (commencing with Section 7000) of Division 3 of the Business and Professions Code) or that he is exempt therefrom and the basis for the alleged exemption. Any violation of Section 7031.5 by any applicant for a permit subjects the applicant to a civil penalty of not more than five hundred dollars ($500).)

☐ I, as owner of the property, or my employees with wages as their sole compensation, will do the work, and the structure is not intended or offered for sale (Section 7044 Business and Professions Code: The Contractor's License Law does not apply to an owner of property who builds or improves thereon, and who does such work himself or through his own employees, provided that such improvements are not intended or offered for sale. If, however, the building or improvement is sold within one year of completion, the owner-builder will have the burden of proving that he did not build or improve for the purpose of sale.)

☐ I, as owner of the property, am exclusively contracting with licensed contractors to construct the project (Section 7044 Business and Professions Code: The Contractor's License Law does not apply to an owner of property who builds or improves thereon, and who contracts for such projects with a contractor(s) licensed pursuant to the Contractor's License Law).

☐ I am exempt under Section _____ B.&P.C. for this reason _____

Date _____ Owner _____

WORKERS' COMPENSATION DECLARATION
I hereby affirm that I have a certificate of consent to self insure, or a certificate of Workers' Compensation Insurance, or a certified copy thereof (Section 3800, Lab. C).

Policy No. 10X5592-89 Company: STATE FUND

☐ Certified copy is hereby furnished

☐ Certified copy is filed with: GAS CO.

Date: 5-15-89 Applicant: DURACRETE

12/1/90 **CERTIFICATE OF EXEMPTION FROM WORKERS' COMPENSATION INSURANCE**
(This section need not be completed if the permit is for one hundred dollars ($100) or less):

I certify that in the performance of the work for which this permit is issued, I shall not employ any person in any manner so as to become subject to the Workers' Compensation Laws of California.

Date _____ Applicant _____

Job Address _____

NOTICE TO APPLICANT: If after making this Certificate of Exemption, you should become subject to Workers' Compensation provisions of the Labor Code, you must forthwith comply with such provisions or this permit shall be deemed revoked.

CONSTRUCTION LENDING AGENCY
I hereby affirm that there is a construction lending agency for the performance of the work for which this permit is issued (Section 3097, Civ. C).

Lender's Name _____

Lender's Address _____

I certify that I have read the application and state that the above information is correct. I agree to comply with all city and county ordinances and state laws relating to building construction, and hereby authorize representatives of this city to enter upon the above mentioned property for inspection purposes. This permit becomes null and void if work authorized is not commenced within 180 days or if work is suspended or abandoned for a period of 180 days (if time extension granted, commenced).

5-24-89
SIGNATURE OF OWNER, CONTRACTOR OR AGENT | DATE

CLASS OF WORK: ☒ NEW ☐ ADDITION ☐ ALTERATION ☐ REPAIR ☐ DEMO. | USE CODE: 390

REPORTS ON FILE: ☐ SR ☐ SC ☐ AR ☐ EC ☐ SP | SQ. FT. ADDITION/ALTERATION

DESCRIBE WORK: 1100' ± of precast concrete fence 8'-12' high.

USE OF BUILDING: — | DESCRIPTION | CODES

SQ./FT. BLDG. (LESS GAR.) | SQ./FT. GARAGE

NO. UNITS | TOTAL NO. BEDROOMS | APT. ☐ | CONDO. ☐ | TOWNHOUSE ☐

ESTIMATED VALUATION: $1,000 (Balance included with previous permit)

FEE PAID: ☐ PC ☐ INSP. | DATE | RECEIPT NO.

Bal. Plan Check fee	
Bal. of Inspection Fee	
Building Permit Fee	22.50
Parks & Recreation Tax	
Capital Improvement Tax	
Water Connection Fee	
Sewer Connection Fee	
Traffic Mitigation Fee	
Service Area Park Mitigation Fee	
In Lieu Parking Fee	
Microfilm Charge	1.00
TOTAL	23.50

TYPE OF CONST.: V-N | OCCUPANCY GROUP: M | NO. STORIES: — | HILLSIDE BRUSH AREA ☐

ZONE: M-2 | PC NO.: 1744 CUP 46 | PLANNING CASE NOS.: CUP 904/ARB 235-7

EIR STATUS:

CATEGORICAL EXEMPTION CLASS _____ OR EIR CASE NO. _____

LCP ZONE CLEARANCE CODE:

PLANNING APPROVED BY: _____ DATE: 4-14-87

BLDG. & SAFETY APPROVED BY: RJP DATE: 4/13/89

SPECIAL CONDITIONS:

DATE FINALED

PLAN CHECK NO.

PERMIT NO.: 39914

PERMIT VALIDATION DATE: 5/24/89 BY:

INSPECTOR'S COPY

When Properly Validated This Is Your Permit

Check No. 22263 Cash ☐

INSPECTION RECORD

	DATE	INSPECTOR	REMARKS
FOUNDATIONS OR PRE-GUNITE	6/8/89	g Hilderted	ftgs along Olive St
	6/15/89	gH	" "
	6-29-89	Long	Olive St & North PL
CONCRETE SLAB OR DECKING	7-20-89	Long	12 TUBES AT N. SIDE OF ENTRANCE 6 TUBES ON North property line
ROOF/FLOOR NAILING			
FRAMING	remaining ftgs north side 7/26/89 gH Main Gate & Fire Gate - 12 Pilasters each. 9 TUBES @ Fire gate Long		
INSULATION			
INT. LATHING OR DRYWALL			
EXT. LATHING			
			53 20
MASONRY			
			1100
FINAL GRADING			
STRUCTURE COMPLETED	12/6/89	g Hilderted	Plan & Engr & Elec OK

USE SPACE BELOW FOR NOTES, FOLLOW-UP, ETC.

53 20

1000 (Bottom incident [illegible])

8-15 [illegible]

1100 ± of [illegible] concrete [illegible]

☒ NEW ☐ ADDITION ☐ ALTERATION ☐ REPAIR ☐ DEMO

CITY OF SAN BUENAVENTURA

PLUMBING PERMIT APPLICATION

BUILDING & SAFETY DIVISION

Building and Safety Division
City Hall 501 Poli St.
P. O. Box 99
Ventura, California 93002
Day: (805) 654-7809

JOB LOCATION/ADDRESS	LOT NO.	TRACT	ASSESSOR PARCEL NO.
1555 North Olive Street			68-162-003

OWNER	PHONE
Southern California Gas Company	643-2257

MAIL ADDRESS	ZIP
PO Box 1557 Ventura, Calif.	93001

CONTRACTOR	PHONE	CITY BUSINESS LIC. NO.
Swinerton & Walberg #224		51023

MAIL ADDRESS	ZIP
8550 Balboa, Northridge, CA.	

ARCHITECT OR ENGINEER	STATE LICENSE NO.

MAIL ADDRESS	PHONE

BUILDING ADDRESS

LICENSED CONTRACTOR'S DECLARATION

I hereby affirm that I am licensed under provisions of Chapter 9 (commencing with Section 7000) of Division 3 of the Business and Professions Code, and my license is in full force and effect.

License Class A License No. 92

Date 6/16/89 Contractor Swinerton

OWNER-BUILDER DECLARATION

I hereby affirm that I am exempt from the Contractor's License Law for the following reason (Section 7031.5 Business and Professions Code: Any city which requires a permit to construct, alter, improve, demolish, or repair any structure, prior to its issuance, also requires the applicant for such permit to file a signed statement that he is licensed pursuant to the provisions of the Contractor's License Law (Chapter 9 (commencing with Section 7000) of Division 3 of the Business and Professions Code) or that he is exempt therefrom and the basis for the alleged exemption. Any violation of Section 7031.5 by any applicant for a permit subjects the applicant to a civil penalty of not more than five hundred dollars ($500).

☐ I, as owner of the property, or my employees with wages as their sole compensation, will do the work, and the structure is not intended or offered for sale (Section 7044 Business and Professions Code: The Contractor's License Law does not apply to an owner of property who builds or improves thereon, and who does such work himself or through his own employees, provided that such improvements are not intended or offered for sale. If, however, the building or improvement is sold within one year of completion, the owner-builder will have the burden of proving that he did not build or improve for the purpose of sale).

☐ I, as owner of the property, am exclusively contracting with licensed contractors to construct the project (Section 7044 Business and Professions Code: The Contractor's License Law does not apply to an owner of property who builds or improves thereon, and who contracts for such projects with a contractor(s) licensed pursuant to the Contractor's License Law).

☐ I am exempt under Section _____ B.&P.C. for this reason _____

Date _____ Owner _____

WORKERS' COMPENSATION DECLARATION

I hereby affirm that I have a certificate of consent to self insure, or a certificate of Workers' Compensation Insurance, or a certified copy thereof (Section 3800, Lab. C).

Policy No. XCUF12 10994 Company Argonaut

☐ Duplicate copy is hereby furnished.

☐ Certified copy is filed with _____

Date 6/1/89 Applicant Swinerton

CERTIFICATE OF EXEMPTION FROM WORKERS' COMPENSATION INSURANCE

(This section need not be completed if the permit is for one hundred dollars ($100) or less)

I certify that in the performance of the work for which this permit is issued, I shall not employ any person in any manner so as to become subject to the Workers' Compensation Laws of California.

Date _____ Applicant _____

Job Address _____

NOTICE TO APPLICANT: If after making this Certificate of Exemption, you should become subject to Workers' Compensation provisions of the Labor Code, you must forthwith comply with such provisions or this permit shall be deemed revoked.

CONSTRUCTION LENDING AGENCY

I hereby affirm that there is a construction lending agency for the performance of the work for which this permit is issued (Section 3097, Civ. C).

Lender's Name _____

Lender's Address _____

I certify that I have read this application and state that the above information is correct. I agree to comply with all city and county ordinances and state laws relating to building construction, and hereby authorize representatives of this city to enter upon the above-mentioned property for inspection purposes. This permit becomes null and void if work authorized is not commenced within 180 days of it work is suspended or abandoned for a period of 180 days at any time after work is commenced.

SIGNATURE OF OWNER CONTRACTOR OR AGENT James H. Fox (per M. Kenny) DATE 6-16-89

PERMIT FEES

TYPE OF FIXTURE OR ITEM	NO.		FEE
Bathtub		@ $ 5.00	
Shower		@ 5.00	
Water Closet (Toilet)		@ 5.00	
Urinal		@ 5.00	
Lavatory		@ 5.00	
Laundry Tray		@ 5.00	
Kitchen Sink and Disposal		@ 5.00	
Floor Sink or Drain		@ 5.00	
Dishwasher		@ 5.00	
Clothes Washer		@ 5.00	
Water Heater and/or Vending (New)		@ 5.00	
Water Heater — Replacement		@ 2.00	
Water Softener		@ 2.00	
Water Piping (Type L copper required)/or Repair	1	@ 5.00	5 00
Building Sewer		@ 12.00	
Gas System, 1-4 Outlets		@ 3.00	
Add'l Outlets		@ .75	
Backflow Devices, 1-5 Devices, each		@ 7.50	
Add'l Devices, each		@ 1.50	
Rainwater Drains		@ 5.00	
Grease Trap		@ 10.00	
Water Piping (shell bldg. — future fixtures)		@ 15.00	
Building Drain (shell bldg. — future fixtures)		@ 15.00	
Solar Water Heating		@ 15.00	
Irrigation System — Single Family Dwelling		@ 5.00	
Irrigation System — other		@ 10.00	
Swimming Pool		@ 20.00	
Spa (not associated w/swimming pool)		@ 10.00	
Sewer Line Repair		@ 5.00	
Plan Check Fee (25%)			
Permit Issuance			10 00
		TOTAL FEE	15 00

INSPECTION RECORD

	DATE	INSP.	REMARKS
GROUNDWORK, PLBG.			
ROUGH PLUMBING			
WATER PIPING	130 6/21/89		
GAS PIPING			
GAS VENTS			
PLUMBING FIXTURES			
SEWER			
GAS TEST			
UTILITY CO. NOTIFIED			
FINAL	10289		
NOTES			

PLAN CHECK NO.

PERMIT NO.: 40215

PERMIT VALIDATION DATE: 6/16/89 BY:

When Properly Validated This Is Your Permit

Check No. _____; Cash ☑

INSPECTOR'S COPY

CITY OF SAN BUENAVENTURA

ELECTRIC PERMIT APPLICATION

BUILDING & SAFETY DIVISION

Building and Safety Division
City Hall 501 Poli St.
P. O. Box 99
Ventura, California 93002
Day: (805) 654-7869

BUILDING ADDRESS: 1555 N. Olive St., Ventura | LOT NO: See Legal Attached | TRACT: Description | ASSESSOR PARCEL NO: 68-142-003

OWNER: Southern California Gas Company | PHONE: (805) 683-3781

MAIL ADDRESS: P. O. Box 818, Goleta, CA 93116 ZIP

CONTRACTOR: Swinerton & Walberg Co | PHONE: 818 884-7456 | CITY BUSINESS LIC. NO. 051023-0

MAIL ADDRESS: 8550 Balboa Blvd Northridge, CA 91325 ~~93765~~ | STATE LICENSE NO. 000092

ARCHITECT OR ENGINEER: Jacobs Engineering Group

MAIL ADDRESS: 251 South Lake Ave, Pasadena, CA 91101 -3063 | PHONE: (818) 449-2171

BUILDING ADDRESS

LICENSED CONTRACTOR'S DECLARATION

I hereby affirm that I am licensed under provisions of Chapter 9 (commencing with Section 7000) of Division 3 of the Business and Professions Code, and my license is in full force and effect.

X License Class AB License No. 000092 Swinerton & Walberg Co

Date 2/14/89 Contractor

OWNER-BUILDER DECLARATION

I hereby affirm that I am exempt from the Contractor's License Law for the following reason (Section 7031.5 Business and Professions Code: Any city which requires a permit to construct, alter, improve, demolish, or repair any structure, prior to its issuance, also requires the applicant for such permit to file a signed statement that he is licensed pursuant to the provisions of the Contractor's License Law (Chapter 9 (commencing with Section 7000) of Division 3 of the Business and Professions Code) or that he is exempt therefrom and the basis for the alleged exemption. Any violation of Section 7031.5 by any applicant for a permit subjects the applicant to a civil penalty of not more than five hundred dollars ($500).):

☐ I, as owner of the property, or my employees with wages as their sole compensation, will do the work, and the structure is not intended or offered for sale (Section 7044 Business and Professions Code: The Contractor's License Law does not apply to an owner of property who builds or improves thereon, and who does such work himself or through his own employees, provided that such improvements are not intended or offered for sale. If, however, the building or improvement is sold within one year of completion, the owner-builder will have the burden of proving that he did not build or improve for the purpose of sale.)

☐ I, as owner of the property, am exclusively contracting with licensed contractors to construct the project (Section 7044 Business and Professions Code: The Contractor's License Law does not apply to an owner of property who builds or improves thereon, and who contracts for such projects with a contractor(s) licensed pursuant to the Contractor's License Law).

☐ I am exempt under Section _____ B.&P.C. for this reason _____

Date _____ Owner _____

WORKERS' COMPENSATION DECLARATION

I hereby affirm that I have a certificate of consent to self-insure, or a certificate of (Workers' Compensation Insurance, or a certified copy thereof (Section 3800, Lab. C).

Policy No. WC76481C Company Argonaut Ins. Co

☐ Certified copy is hereby furnished.

☐ Certified copy is filed with _____

X Date 2/14/89 Applicant

CERTIFICATE OF EXEMPTION FROM WORKERS' COMPENSATION INSURANCE

(This section need not be completed if the permit is for one hundred dollars ($100) or less)

I certify that in the performance of the work for which this permit is issued, I shall not employ any person in any manner so as to become subject to the Workers' Compensation Laws of California.

Date _____ Applicant _____

Job Address _____

NOTICE TO APPLICANT: If after making this Certificate of Exemption, you should become subject to Workers' Compensation provisions of the Labor Code, you must forthwith comply with such provisions or this permit shall be deemed revoked.

CONSTRUCTION LENDING AGENCY

I hereby affirm that there is a construction lending agency for the performance of the work for which this permit is issued (Section 3097, Civ. C).

Lender's Name _____

Lender's Address _____

I certify that I have read the application and state that the above information is correct. I agree to comply with all city and county ordinances and state laws relating to building construction, and hereby authorize representatives of this city to enter upon the above-mentioned property for inspection purposes. This permit becomes null and void if work authorized is not commenced within 180 days or if work is suspended or abandoned for a period of 180 days at any time after work is commenced.

X 2/14/89

Signature of Owner or Contractor or Agent — Date

PERMIT NO.: 388365

PERMIT FEES

(REFER TO BACKSIDE OF THIS FORM FOR SCHEDULE)

NEW CONSTRUCTION, TENANT IMPROVEMENTS & ADDITIONS				
INDUSTRIAL (USE BUILDING)	3500 (AREA)	x $ 0.03 (RATE)	105	00
		x $		
		x $		
OUTLETS, LIGHTING FIXTURES, MULTI OUTLET (5 ft.), SWITCHES				
20 (NO.) x $.75 =	15	10 (NO.) x $.45 =	4.50	19 50
TEMPORARY SERVICE & SUBPANELS (NO.)		x $10.00		
SWIMMING POOLS (including Spa)		$30.00		
SPAS (only)		$20.00		
MOTORS, TRANSFORMERS, APPLIANCES				
MOTR 10-50 HP (SIZE)	7 (NO.)	x $ 15.00 (RATE)	105	00
MOTOR 1-10 HP	7	7.50	52	50
TRANS 10-50 KVA	3	15.00	45	00
TRANS 9 KVA	1	7.50	7	50
MISCELLANEOUS				
LIGHTING STANDARDS + AREA LTG:				
22 x $1.00			22	00
SERVICE 600 (SIZE) AMP. 480 (SIZE) VOLTS			37	50
SUB PANELS 100 (SIZE) AMP. 4 (NO.) x 10 (RATE)			40	00
Plan Check Fee (25%)			108	50
Permit Issuance			10	00
TOTAL FEE			$ 552	50

INSPECTION RECORD

	DATE	INSP.	REMARKS
TEMP. SERVICE			
ELEC. UNDERGROUND			
ROUGH ELECTRICAL			
FIXTURES			
EQUIP. A/C & HEAT			
UTILITY CO. NOTIFIED	7/17/89	P. Kunkle	
FINAL ELECTRICAL	9/13/89	W. Poole	

NOTES: 4-11-89 UNDER GROUND DONE AREA OK with S-9-89 Underground - North to intersection dat 9-12-89 - 480 Service

PLAN CHECK NO. 3

PERMIT VALIDATION DATE: 14FEB89 BY:

CK# 409160

When Properly Validated This Is Your Permit

INSPECTOR'S COPY

BtC Laboratories Incorporated

2978 SEABORG AVENUE, VENTURA, CA 93003 • 805/656-6074

Project:	Ventura Replacement Project #6583	Job No:	88-5118-VO1
Address:	1555 N. Olive, Ventura	Date:	July 27, 1989
Owner:	Southern California Gas Co.	Date of Insp:	7/18/89
Contractor:	-	Inspector:	D. Curtis
Architect:	-		
Engineer:	-		

REPORT OF ERECTION INSPECTION

Witnessed installation of A325 bolts in rafter to column connections and initial tensioning of same (air impact).

Witnessed installation of grating on northwest corner of mezzanine deck.

Copies: 1 So. Cal. Gas, Vta.
1 City Vta.
1 File

Respectfully submitted,

BTC LABORATORIES, INC.

hra

OXNARD / CAMARILLO (805) 656-6074

BUELLTON (805) 688-3213

THOUSAND OAKS (805) 497-2401

Dary

BtC Laboratories Incorporated

2978 SEABORG AVENUE, VENTURA, CA 93003 • 805/656-6074

REPORT OF HIGH STRENGTH BOLTING INSPECTION

Project:	Ventura Replacement Project #6583	Job No:	88-5118-VO1
Address:	1555 N. Olive, Ventura	Date:	July 27, 1989
Owner:	Southern California Gas Co.	Date of Insp:	7/17/89
Contractor:	-	Inspector:	D. Curtis
Architect:	-		
Engineer:	-		

Size of Bolts:	3/4x2", 3/4x2 1/2"
Grade of Bolts:	A325
Method of Tensioning:	Air impact (initial) calibrated manual torque wrench (final)
Tension Applied:	32,000 to 24,000 ± 1000
How Verified:	Manual torque wrench calibrated on Skidmore unit with turn-of-nut cross check

Description of Members Bolted: Total of 65 connections at southeast corner of mezzanine deck and lower sections of bracing between line 3 & 4 on east wall (line B) and west wall line A of compressor shelter. Entire mezzanine deck is now tensioned.

Note: Both Mech. & hot-dip galvanized bolts checked on Skidmore hot-dip bolts were tensioned in as-received condition while Mech. galvanized bolts were lubricated before final tensioning. Both types were found to reach tension in the range specified above with a setting of 275 ft.lbs. on the manual torque wrench.

Copies: 1 So. Cal. Gas, Vta.
1 City Vta.
1 File

Respectfully submitted,
BTC LABORATORIES, INC.

BtC Laboratories Incorporated

2978 SEABORG AVENUE, VENTURA, CA 93003 • 805/656-6074

Project:	Ventura Replacement Project #6583	Job No:	88-5118-VO1
Address:	1555 N. Olive, Ventura	Date:	July 24, 1989
Owner:	Southern California Gas Co.	Date of Insp:	7/10, 13, 14/89
Contractor:	-	Inspector:	D. Curtis
Architect:	-		
Engineer:	-		

REPORT OF ERECTION INSPECTION

7-10: Witnessed installation and initial tightening of A325 bolts (3/4" diameter) in high pressure compressor shelter building. No tensioning of bolts done today. Witnessed welding of L4x4x1/4" braces between mezzanine deck beams and compressor skids. these braces will support bar grate decking to be installed in the future. The welder was Jim Williamson.

7-13: Witnessed installation and initial torquing of bolts in base (lower flange) of crane rail beams. Witnessed installation and modification of bar grating panels around high pressure compressor #3.

7-14: Witnessed installation and modification of bar grate panels around H.P. compressor #3. New shipment of 3/4x2 1/2" A325 Mech. galvanized bolts arrived on site early afternoon. The manual torque wrench used by S & W for final tensioning was checked for proper function. Nine bolts were tensioned on the Skidmore unit with the following results:

Type Bolt	Setting on torque Wrench	Tension Applied
3/4x2 1/2 A325 Hot dip Galv.	275 ft. lbs.	31,000 (Avg. of 3)
3/4x2 1/2 A325 Mech. Galv. (as received)	350 ft. lbs. (Max. setting)	26,000 (Avg. of 3)
3/4x2 1/2 A325 Mech. Galv. Lub. w/Never-Seize	300 ft. lbs.	30,000 (Avg. of 3)

This writer informed S & W that the torque wrench would not be acceptable for tensioning the Mech. Galv. bolts unless they were lubricated first.

Copies: 1 So. Cal. Gas, Vta.
1 City Vta.
1 File

Respectfully submitted,

BTC LABORATORIES, INC.

hra

BTC Laboratories Incorporated
2978 SEABORG AVENUE, VENTURA, CA 93003 • 805/656-6074

REPORT OF HIGH STRENGTH BOLTING INSPECTION

Project:	Ventura Replacement Project #6583	Job No:	88-5118-VO1
Address:	1555 N. Olive, Ventura	Date:	July 24, 1989
Owner:	Southern California Gas Co.	Date of Insp:	7/19-21/89
Contractor:	-	Inspector:	D. Goldman
Architect:	-		
Engineer:	-		

Size of Bolts:	3/4"
Grade of Bolts:	A325
Method of Tensioning:	Skidmore calibrated impact wrench
Tension Applied:	28 kips minimum
How Verified:	Torque wrench
Description of Members Bolted:	

7-19,20: Inspected all high strength bolting at roof elevation as follows: all C10x15.3 purlins to W18x35 girders, WT5x11 braces to WT6x13, WT6 to W16x36 columns, C10x15.3 to W18x35 girders, angle 3x3x1/4 to C10x15.3 purlins and C10x15.3 purlins to W21x44 girders. Inspected from grid line A thru B & 2 thru 5. Bolting at grid 1 to 2 will be completed at a later date. Two WT5x11 "x" braces between grid line 3 & 4 (center junction only) remain to be inspected after tightening. Inspected W14x61 crane rail beams to W16x36 seats at grid lines A & B and 2 thru 5.

7-21: Inspected bolting of eight 2 1/2x2 1/2 angle irons (piece marks 38A & 38B at roof elevation (Ref. section A, sheet Sd-104).

Copies: 1 So. Cal. Gas, Vta.
1 City Vta.
1 File

Respectfully submitted,
BTC LABORATORIES, INC.

BtC Laboratories Incorporated

2978 SEABORG AVENUE, VENTURA, CA 93003 • 805/656-6074

Project:	Ventura Replacement Project #6583	Job No:	88-5118-VO1
Address:	1555 N. Olive, Ventura	Date:	July 24, 1989
Owner:	Southern California Gas Co.	Date of Insp:	7/19-21/89
Contractor:	-	Inspector:	D. Goldman
Architect:	-		
Engineer:	-		

REPORT OF ERECTION INSPECTION

7-19: Installing grating at mezzanine level, grids 2 thru 5, handrails at grid line B, and tightening 3/4" diameter high strength bolts at roof elevation. No welding performed this date.

7-20: Installing handrails at grid line A, mezzanine level, stair hand rails at stair 49C, & four 2 1/2x2 1/2" angle irons (piece mark 38A) at grids 2 & 5 of roof elevation (Ref. section A, sheet SD104).

7-21: Installing four 2 1/2x2 1/2 angle irons (piece mark 38B) at grid lines 4 & 3 of roof elevation (reference section A, sheet SD104).

Copies: 1 So. Cal. Gas, Vta.
1 City Vta.
1 File

Respectfully submitted,

BTC LABORATORIES, INC.

hra

BTC Laboratories Incorporated

2978 SEABORG AVENUE, VENTURA, CA 93003 • 805/656-6074

REPORT OF HIGH STRENGTH BOLTING INSPECTION

Project:	Ventura Replacement Project #6583	Job No:	88-5118-VO1
Address:	1555 N. Olive, Ventura	Date:	July 21, 1989
Owner:	Southern California Gas Co.	Date of Insp:	7/12/89
Contractor:	-	Inspector:	D. Curtis
Architect:	-		
Engineer:	-		

Size of Bolts:	3/4x2"
Grade of Bolts:	A325
Method of Tensioning:	Skidmore calibrated manual torque wrench
Tension Applied:	31,000
How Verified:	Turn of nut method.
Description of Members Bolted:	

Tensioning halted when a mechanical galvanized bolt failed (torsional) during tensioning. A sample of 12 bolts from the same lot taken to the lab for tension testing. Unable to verify torque wrench performance due to lack of 2 1/2" long bolts. Balance of joints needing final tensioning have been initially tensioned with the air impact so turn-of-nut can't be used any longer. Crew finished the day installing grating sheets on the mezzanine deck and doing initial tensioning on roof purlins.

Copies: 1 So. Cal. Gas, Vta.
1 City Vta.
1 File

Respectfully submitted,
BTC LABORATORIES, INC.

BtC Laboratories Incorporated

2978 SEABORG AVENUE, VENTURA, CA 93003 • 805/656-6074

REPORT OF HIGH STRENGTH BOLTING INSPECTION

Project:	Ventura Replacement Project #6583	Job No:	88-5118-VO1
Address:	1555 N. Olive, Ventura	Date:	July 21, 1989
Owner:	Southern California Gas Co.	Date of Insp:	7/11/89
Contractor:	-	Inspector:	D. Curtis
Architect:	-		
Engineer:	-		

Size of Bolts:	3/4x2, 3/4x2 1/2
Grade of Bolts:	A325
Method of Tensioning:	Air impact (initial) calibrated manual torque wrench (final).
Tension Applied:	31,000
How Verified:	Manual torque wrench calibrated on Skidmore unit.
Description of Members Bolted:	

35 connections on the west side of the mezzanine deck in the high pressure compressor shelter received final tensioning. All bolts tensioned were marked individually and identified on owner's set of plans.

Copies: 1 So. Cal. Gas, Vta.
1 City Vta.
1 File

Respectfully submitted,
BTC LABORATORIES, INC.

Gary

BTC Laboratories Incorporated

2978 SEABORG AVENUE, VENTURA, CA 93003 • 805/656-6074

Project:	Ventura Replacement Project #6583	Job No:	88-5118-VO1
Address:	1555 N. Olive, Ventura	Date:	July 20, 1989
Owner:	Southern California Gas Co.	Date of Insp:	6/27/89
Contractor:	-	Inspector:	D. Curtis
Architect:	-		
Engineer:	-		

REPORT OF ERECTION INSPECTION

Witnessed placement and temporary bolting of the following beams.

Two each 44D, 44T, 44G, 44H W8x10's; 2 each 44J & 44W C8x11.5's; 5 42C W8x10 and 5 42D W8x10.

Attempted to calibrate four impact wrenches using Skidmore bolt tension unit. All units rejected by the contractor. They produced widely variable tension in test bolts.

Copies: 1 So. Cal. Gas, Vta.
1 City Vta.
1 File

Respectfully submitted,

BTC LABORATORIES, INC.

Ira

BtC Laboratories Incorporated

2978 SEABORG AVENUE, VENTURA, CA 93003 • 805/658-6074

Project:	Ventura Replacement Project #6583	Job No:	88-5118-VO1
Address:	1555 N. Olive, Ventura	Date:	July 20, 1989
Owner:	Southern California Gas Co.	Date of Insp:	6/28/89
Contractor:	-	Inspector:	D. Curtis
Architect:	-		
Engineer:	-		

REPORT OF ERECTION INSPECTION

Checked one air impact wrench with the Skidmore unit. It was rejected by the contractor for bolting use. At it's lowest possible setting, it produced 38,000 to 42,000 tension readings in test bolts.

Witnessed iron workers trim W6x12 which were cantilevered from beams 43B & 43C to prep them for welding of 4x4x1/4" angle extensions pieces.

Copies: 1 So. Cal. Gas, Vta.
1 City Vta.
1 File

Respectfully submitted,

BTC LABORATORIES, INC.

hm

BtC Laboratories Incorporated

2978 SEABORG AVENUE, VENTURA, CA 93003 • 805/656-6074

Project:	Ventura Replacement Project #6583	Job No:	88-5118-VO1
Address:	1555 N. Olive, Ventura	Date:	July 20, 1989
Owner:	Southern California Gas Co.	Date of Insp:	7/6/89
Contractor:	-	Inspector:	D. Curtis
Architect:	-		
Engineer:	-		

REPORT OF ERECTION INSPECTION

Witnessed installation of various structural components as follows: Crane beam sections from A4 to A1 and from B3 to B1 - 5 total. Rafter on grid line 3, 1 total. Six purlins (48F) between grid lines 3 & 4, 6 total. Braces between rafters on grid lines 3 & 4 as follows: 37A, 37B, 37C WT5x11, 2 total.

Note: No bolt tensioning done today.

Copies: 1 So. Cal. Gas, Vta.
1 City Vta.
1 File

Respectfully submitted,

BTC LABORATORIES, INC.

hra

BtC Laboratories Incorporated

2978 SEABORG AVENUE, VENTURA, CA 93003 • 805/658-6074

Project:	Ventura Replacement Project #6583	Job No:	88-5118-VO1
Address:	1555 N. Olive, Ventura	Date:	July 20, 1989
Owner:	Southern California Gas Co.	Date of Insp:	7/7/89
Contractor:	-	Inspector:	D. Curtis
Architect:	-		
Engineer:	-		

REPORT OF ERECTION INSPECTION

Witnessed installation of structural components as follows: Purlins: 1 each 48A & 48B C10x15.3; 2 each 48C & 48D C10x15.3. Angles: 2 each 48M & 48N L3x3x1/4.

Note: Purlins 48B (2 each) are missing two pairs of bolt holes for attachment of 38A - diagonal braces. No bolt tensioning done today.

Copies: 1 So. Cal. Gas, Vta.
1 City Vta.
1 File

Respectfully submitted,

BTC LABORATORIES, INC.

fiza

BtC
Laboratories Incorporated

2978 SEABORG AVENUE, VENTURA, CA 93003 • 805/658-6074

Project:	Ventura Replacement Project #6583	Job No:	88-5118-VO1
Address:	1555 N. Olive, Ventura	Date:	July 20, 1989
Owner:	Southern California Gas Co.	Date of Insp:	7/5/89
Contractor:	-	Inspector:	D. Goldman
Architect:	-		
Engineer:	-		

REPORT OF ERECTION INSPECTION

Witnessed erection of miscellaneous wide flange (crane beams), tapered, girders and channels between grids 3 to 5 and A to B. The following piece marks were installed this date: 2 each 15A, and 15B W14x61 crane beams; 46B (W21x44) and 46A (W18x35) tapered girders (roof); 2 each 48D, 48C, 48B and 48A C10x153 channels.

Note: No welding or bolt tensioning performed this date.

Copies: 1 So. Cal. Gas, Vta.
1 City Vta.
1 File

Respectfully submitted,

BTC LABORATORIES, INC.

fira

BtC Laboratories Incorporated

2978 SEABORG AVENUE, VENTURA, CA 93003 • 805/656-6074

REPORT OF CONCRETE TESTS

Project: Ventura Replacement Project #6583
Address: 1555 N. Olive, Ventura
Owner: Southern California Gas Co.
Contractor: -
Architect: -
Engineer: -

Job No: 88-5118-VO1
Date: July 19, 1989

CONCRETE SAMPLE INFORMATION:

CONCRETE FOR TESTS WAS [x] SAMPLED BY A REPRESENTATIVE OF THIS LABORATORY.
WAS NOT [ ]

Location in Structure:	Drive Up Slab North Side HP Comp Building.
Concrete Supplier:	Cal Mat
Ticket No.	735599
Mix, No, or Proportions:	C517004SGA
Type of Cement:	II
Admixture:	Daravair
Slump:	4 1/4" Air content: 5%, Temp: 76
Specimens Made by:	J. Harvey- 3
Date Made:	June 20, 1989
Date Received at Lab:	June 23 , 1989

CONCRETE COMPRESSION TEST RESULTS: (Test Method ASTM C39)

Field Mark on Cylinders: / Laboratory Identification Mark:	SCG 35A	SCG 35B	SCG 35C		
Date Tested:	6-27-89	7-18-89	7-18-89		
Age at Testing, days:	7 days	28 days	28 days		
Nominal Size:	6"	6"	6"		
Area, in2:	28.27	28.27	28.27		
Crushing Load, lbf:	70,800	106,000	102,000		
Compressive Strength, PSI:	2504	3750	3608		
Specified Strength @ 28 days, PSI:	3000	3000	3000		
Tested By:	JB	JB	JB		

Remarks:

Copies to: 1 So. Cal. Gas, Vta.
1 City Vta.
1 File

Respectfully Submitted,
BTC LABORATORIES, INC.

Gary

RECEIVED

AUG 21 1989

BUILDING & SAFETY DEPT
SAN BUENAVENTURA

BtC Laboratories Incorporated

2978 SEABORG AVENUE, VENTURA, CA 93003 • 805/656-6074

Project: Ventura Replacement Project #6583
Address: 1555 N. Olive, Ventura
Owner: Southern California Gas Co.
Contractor: -
Architect: -
Engineer: -

Job No: 88-5118-VO1
Lab No: 890515
Date: August 17, 1989

REPORT OF TESTS

Material: 3/4"x2" High Strength Bolts (A325)
Source: Jobsite
Sampled By: D. Curtis of BTC Labs
Date Sampled: July 12, 1989

Test Method ASTM F606

	Proof Load Lbs. Tension	10° Wedge Test Lbs. Tension	Fracture Location
#1	28,400	48,000	Threads
#2	28,400	48,300	Threads
#3	28,400	47,700	Threads

Respectfully submitted,

BTC LABORATORIES, INC.

Gregory D. Cline

GDC:hra

Copies: 1 So. Cal. Gas, Vta.
1 City Vta.
1 File

BtC Laboratories Incorporated

2978 SEABORG AVENUE, VENTURA, CA 93003 • 805/656-6074

REPORT OF HIGH STRENGTH BOLTING INSPECTION

Project:	Ventura Replacement Project #6583	Job No:	88-5118-VO1
Address:	1555 N. Olive, Ventura	Date:	Aug. 14, 1989
Owner:	Southern California Gas Co.	Date of Insp:	8/11/89
Contractor:	-	Inspector:	R. Aber #0372
Architect:	-		
Engineer:	-		

Size of Bolts:	3/4"
Grade of Bolts:	A325
Method of Tensioning:	Torque wrench
Tension Applied:	32K to 34K
How Verified:	Skidmore
Description of Members Bolted:	

Roof x bracing intersecting points (WT5x11) 2 sets, lines 3 to 4/A to B. and WT6x13's & WT5x11's lines 2 to 2/A to B. Column/strut connections roof lines A & B/1 & 2, elevation 7'8", 13'6" & 17'6" lines A & B/1 & 2. Ladder lines 1/B. Column/beams - roof - lines A/1 & 2, B/1 & 2. Two WT6x13/beam W12x26 (roof line A/5).

Note: Bolt tensioning completed.

Copies: 1 So. Cal. Gas, Vta.
1 City Vta.
1 File

Respectfully submitted,
BTC LABORATORIES, INC.

BTC Laboratories Incorporated

2978 SEABORG AVENUE, VENTURA, CA 93003 • 805/656-6074

Project:	Ventura Replacement Project #6583	Job No:	88-5118-VO1
Address:	1555 N. Olive, Ventura	Date:	Aug. 7, 1989
Owner:	Southern California Gas Co.	Date of Insp:	7/24 & 26/89
Contractor:	-	Inspector:	D. Curtis
Architect:	-		
Engineer:	-		

REPORT OF ERECTION INSPECTION

7-24: Witnessed installation of grating on mezzanine deck around H.P. compressor #2 and between compressor #1 & #2. Sag rods installed in northeast section of roof framing. .

7-26: Witnessed modification and installation of grating on the south end of the mezzanine deck and around H.P. compressor #1. No bolt tensioning done this date.

Copies: 1 So. Cal. Gas, Vta.
1 City Vta.
1 File

Respectfully submitted,

BTC LABORATORIES, INC.

hra

BtC Laboratories Incorporated

2978 SEABORG AVENUE, VENTURA, C[illegible]93003 • 805/656-6074

REPORT OF STRUCTURAL WELDING INSPECTION

Project: Ventura Replacement Project #6583
Address: 1575 N. Olive, Ventura
Owner: Southern California Gas Co.
Contractor: -
Architect: -
Engineer: -

Job No. 88-5118-VO1
Date: Aug. 7, 1989
Date of Insp: 7/26/89
Inspector: D. Curtis
Sub Contractor: -

Welder's Name:	Certification Number:	Certified By:	Certified For:	Date of Certification:
Larry Rumble	C3529	City L.A.	All posi/groove & fillet on plate-SMAW Unlim. THK.	5-28-91 exp.

Electrodes Used: E7018

Description and location of welding inspected:

Witnessed welding of stops for the overhead crane located at the ends of the crane rails on the north & south ends of the east & west walls. Grid Ref. A1, A5, B1, B5.

All work done in accordance with plans, specifications and good construction practices, unless otherwise noted above.

Copies: 1 So. Cal. Gas L.A.
1 So. Cal. Gas, Vta.
1 City Vta.
1 File

Respectfully submitted,
BTC LABORATORIES, INC.

/1

BtC Laboratories Incorporated

2978 SEABORG AVENUE, VENTURA, CA 93003 • 805/658-6074

REPORT OF STRUCTURAL WELDING INSPECTION

Project: Ventura Replacement Project #6583
Address: 1555 N. Olive, Ventura
Owner: Southern California Gas Co.
Contractor: -
Architect: -
Engineer: -

Job No. 88-5118-VO1
Date: Aug. 7, 1989
Date of Insp: 7/25/89
Inspector: D. Curtis
Sub Contractor: -

Welder's Name:	Certification Number:	Certified By:	Certified For:	Date of Certification:
Larry Rumble	C3529	City L.A.	Groove & fillet Unlimited THK. Plate-all positions.	5-28-91 exp.
Jim Williamson	7895	City L.A.	All posi/Groove & fillet on Plate/Unlim. THK.	8-15-88

Electrodes Used: E7010G

Description and location of welding inspected:

Inspected welds attaching unistrut and angle pipe hangers to structural beams and columns.

Plug and seal welding of nuts on anchor bolts at base of columns A3, A2, B4, B3, B2 per structural engineer's detail dated 6-21-89.

All work done in accordance with plans, specifications and good construction practices, unless otherwise noted above.

Copies:
1 So. Cal. Gas, Vta.
1 City Vta.
1 File

Respectfully submitted,
BTC LABORATORIES, INC.

/1

BtC Laboratories Incorporated

2973 SEABORG AVENUE, VENTURA, CA 93003 • 805/656-6074

REPORT OF CONCRETE TESTS

Project: Ventura Replacement Project #6583
Address: 1555 N. Olive, Ventura
Owner: Southern California Gas Co.
Contractor: -
Architect: -
Engineer: -

Job No: 89-5118-VO1
Date: August 4, 1989

CONCRETE SAMPLE INFORMATION:

CONCRETE FOR TESTS WAS [x] SAMPLED BY A REPRESENTATIVE OF THIS LABORATORY.
WAS NOT [ ]

Location in Structure:	Retaining Wall North Side of L.P. Compt. Pads.
Concrete Supplier:	Cal Mat
Ticket No.	750526
Mix. No. or Proportions:	C517C004SGA
Type of Cement:	II
Admixture:	Daravair
Slump:	3 1/4" Air content: 2.8% Temp: 84
Specimens Made by:	D. Curtis - 3
Date Made:	July 7 1989
Date Received at Lab:	July 10, 1989

CONCRETE COMPRESSION TEST RESULTS: (Test Method ASTM C39)

Field Mark on Cylinders: Laboratory Identification Mark:	SCG 38A	SCG 38B	SCG 38C		
Date Tested:	7-14-89	8-4-89	8-4-89		
Age at Testing, days:	7 days	28 days	28 days		
Nominal Size:	6"	6"	6"		
Area, in2:	28.27	28.27	28.27		
Crushing Load, lbf:	87,200	117,000	121,000		
Compressive Strength, PSI:	3085	4139	4280		
Specified Strength @ 28 days, PSI:	3000	3000	3000		
Tested By:	JB	KB	KB		

Remarks:

Copies to: 1 So. Cal. Gas, Vta.
1 City Vta.
1 File

Respectfully Submitted,
BTC LABORATORIES, INC.

BtC Laboratories Incorporated

2978 SEABORG AVENUE, VENTURA, CA 93003 • 805/658-6074

REPORT OF CONCRETE TESTS

Project: Ventura Replacement Project #6583
Address: 1555 N. Olive, Ventura
Owner: Southern California Gas Co.
Contractor: -
Architect: -
Engineer: -

Job No: 88-5118-VO1
Date: July 14, 1989

CONCRETE SAMPLE INFORMATION:

CONCRETE FOR TESTS WAS [x] SAMPLED BY A REPRESENTATIVE OF THIS LABORATORY. WAS NOT [ ]

Location in Structure:	Low pressure compressor trench west end.
Concrete Supplier:	Cal Mat
Ticket No.	NA
Mix. No. or Proportions:	C517COO4SGA
Type of Cement:	II
Admixture:	Daravair
Slump:	3 1/4" Air content: 3.2%, Temp. 76
Specimens Made by:	M. Poorboy- 3
Date Made:	June 15, 1989
Date Received at Lab:	June 19, 1989

CONCRETE COMPRESSION TEST RESULTS: (Test Method ASTM C39)

Field Mark on Cylinders: / Laboratory Identification Mark:	SCG 34A	SCG 34B	SCG 34C		
Date Tested:	6-22-89	7-13-89	7-13-89		
Age at Testing, days:	7 days	28 days	28 days		
Nominal Size:	6"	6"	6"		
Area, In2:	28.27	28.27	28.27		
Crushing Load, lbf:	84,400	119,000	121,000		
Compressive Strength, PSI:	2965	4209	4280		
Specified Strength @ 28 days, PSI:	3000	3000	3000		
Tested By:	KB	JB	JB		

Remarks:

Copies to: 1 So. Cal. Gas, Vta.
1 City Vta.
1 File

Respectfully Submitted,
BTC LABORATORIES, INC.

/1

BTC
Laboratories Incorporated

2978 SEABORG AVENUE, VENTURA, CA 93003 • 805/656-6074

REPORT OF CONCRETE PLACEMENT INSPECTION

Project:	Ventura Replacement Project #6583	Job No:	88-5118-VO1
Address:	1555 N. Olive, Ventura	Date:	July 13, 1989
Owner:	Southern California Gas Co.	Date of Insp.	7/7/89
Contractor:	-	Inspector:	D. Curtis
Architect:	-		
Engineer:	-		

Concrete Supplier:	Cal Mat	Total Cubic Yards Placed: 6
Concrete Design or Mix No:	C517C004SGA	Specified Strength: 3000
Average Slump During Placement:	3 1/4"	
Concrete Test Cylinders Number Made:	1 set of 3	
Location in Structure:	Short wall north side L.P. comp pads approx. N.314 - E.304.	
Reinforcing Steel Checked & Approved By:	BTC Labs D. Curtis	
Date Checked:	July 7, 1989	

Description and location of concrete placed:

Short wall on North. side low press. comp. foundations from E264 to end
Short wall on West side low press. comp foundations from E264 to end.
Short wall on East side low press. comp foundations from E2643 to end.

Stair landing pad at S/E corner of high press. comp. building
Stair landing pad at N/W Side of high press. comp building.

NOTE: Concrete arrived on site at 2 3/4" slump - 5 gal. water added - slump 3 1/4" after mixing. No more water added.

All work done in accordance with plans, specifications and good construction practices, unless otherwise noted above.

Copies: 1 So. Cal. Gas, Vta.
1 City Vta.
1 File

Respectfully submitted,
BTC LABORATORIES, INC.

RECEIVED
JUL 17 1989
BUILDING & SAFETY DEPT
SAN BUENAVENTURA

BtC Laboratories Incorporated
2978 SEABORG AVENUE, VENTURA, CA 93003 • 805/656-6074

REPORT OF HIGH STRENGTH BOLTING INSPECTION

Project:	Ventura Replacement Project #6583	Job No:	88-5118-V01
Address:	1555 N. Olive, Ventura	Date:	July 12, 1989
Owner:	Southern California Gas Co.	Date of Insp:	July 3, 1989
Contractor:		Inspector:	Dana Curtis
Architect:			
Engineer:			

Size of Bolts:	3/4" x 2" and 2 1/4"
Grade of Bolts:	A-325
Method of Tensioning:	Bolts "Snugged" with Spud Wrench
Tension Applied:	Not Measured
How Verified:	NA
Description of Members Bolted:	

Witnessed installation of bolts in connections which were not full. Bolts taken to snug tight condition with spud wrench no air impact or manual torque wrench work done today. approximately 10% of the mezzanine level connections still need additional bolts inserted in them. A new manual torque wrench should be on the job site on Wednesday. final tensioning could be resumed at that time after the wrench is calibrated on the skidmore unit.

Copies: 1 So. Cal. Gas Co.
1 City of Ventura
1 File

Respectfully submitted,
BTC LABORATORIES, INC.

Tom D. Williams

RECEIVED
JUL 17 1989
BUILDING
SAN BUENAVENTURA

BtC Laboratories Incorporated

2978 SEABORG AVENUE, VENTURA, CA 93003 • 805/658-6074

REPORT OF CONCRETE TESTS

Project: Ventura Replacement Project #6583
Address: 1555 N. Olive, Ventura
Owner: Southern California Gas Co.
Contractor: -
Architect: -
Engineer: -

Job No: 88-5118-VO1
Date: July 11, 1989

CONCRETE SAMPLE INFORMATION:

CONCRETE FOR TESTS	WAS [x] SAMPLED BY A REPRESENTATIVE OF THIS LABORATORY. WAS NOT [ ]
Location in Structure:	Crane footing, east side, north end.
Concrete Supplier:	Cal Mat
Ticket No.	727348
Mix. No. or Proportions:	C517COO4SSA
Type of Cement:	II
Admixture:	Daravair
Slump:	4" Air content: 4%, Temp. 76
Specimens Made by:	J. Harvey- 3
Date Made:	June 12, 1989
Date Received at Lab:	June 13, 1989

CONCRETE COMPRESSION TEST RESULTS: (Test Method ASTM C39)

Field Mark on Cylinders: Laboratory Identification Mark:	SCG 33A	SCG 33B	SCG 33C		
Date Tested:	6-19-89	7-10-89	7-10-89		
Age at Testing, days:	7 days	28 days	28 days		
Nominal Size:	6"	6"	6"		
Area, in2:	28.27	28.27	28.27		
Crushing Load, lbf:	75,300	108,000	106,000		
Compressive Strength, PSI:	2664	3820	3750		
Specified Strength @ 28 days, PSI:	3000	3000	3000		
Tested By:	CD				

Remarks:

Copies to: 1 So. Cal. Gas, Via.
1 City Via.
1 File

Respectfully Submitted,
BTC LABORATORIES, INC.

/1

Lary

BtC Laboratories Incorporated

2978 SEABORG AVENUE, VENTURA, CA 93003 • 805/656-6074

REPORT OF CONCRETE TESTS

Project: Ventura Replacement Project #6563
Address: 1555 N. Olive, Ventura
Owner: Southern California Gas Co.
Contractor: -
Architect: -
Engineer: -

Job No: 88-5118-VO1
Date: July 10, 1989

CONCRETE SAMPLE INFORMATION:

CONCRETE FOR TESTS WAS [x] SAMPLED BY A REPRESENTATIVE OF THIS LABORATORY. WAS NOT [ ]

Location in Structure:	Slab on Grade South East Corner Low Pressure Compressor Area.
Concrete Supplier:	Cal Mat
Ticket No.	738835
Mix. No. or Proportions:	C517CWP4SGA
Type of Cement:	II
Admixture:	WRDA 79/DARAVAIR
Slump:	4" Air content: 3.6% Temp: 89
Specimens Made by:	D. Franklin-3
Date Made:	June 23, 1989
Date Received at Lab:	June 30, 1989

CONCRETE COMPRESSION TEST RESULTS: (Test Method ASTM C39)

Field Mark on Cylinders: / Laboratory Identification Mark:	SCG 36A	SCG 36B	SCG 36C		
Date Tested:	6-30-89	7-21-89	7-21-89		
Age at Testing, days:	7 days	28 days	28 days		
Nominal Size:	6"	6"	6"		
Area, in2:	28.27	28.27	28.27		
Crushing Load, lbf:	96,200	121,000	120,000		
Compressive Strength, PSI:	3474	4280	4245		
Specified Strength @ 28 days, PSI:	3000	3000	3000		
Tested By:	JB.	KB	KB		

Remarks:

Copies to: 1 So. Cal. Gas, Vta.
1 City Vta.
1 File

Respectfully Submitted,
BTC LABORATORIES, INC.

/1

RECEIVED
JUL 17 1989
BUILDING & SAFETY DIV.
SAN BUENAVENTURA

BTC Laboratories Incorporated
2978 SEABORG AVENUE, VENTURA, CA 93003 • 805/656-6074

REPORT OF CONCRETE TESTS

Project: Ventura Replacement Project #6583
Address: 1555 N. Olive, Ventura
Owner: Southern California Gas Co.
Contractor: -
Architect: -
Engineer: -

Job No: 88-5118-VO1
Date: July 10, 1989

CONCRETE SAMPLE INFORMATION:

CONCRETE FOR TESTS WAS [x] SAMPLED BY A REPRESENTATIVE OF THIS LABORATORY. WAS NOT [ ]

Location in Structure:	F3 footing - 1B..
Concrete Supplier:	Cal Mat
Ticket No.	724520
Mix. No. or Proportions:	C517C004SGA
Type of Cement:	II
Admixture:	Daravair
Slump:	4" Air content: 5.2% Temp: 76
Specimens Made by:	M. Poorboy - 3
Date Made:	June 8, 1989
Date Received at Lab:	June 8, 1989

CONCRETE COMPRESSION TEST RESULTS: (Test Method ASTM C39)

Field Mark on Cylinders: / Laboratory Identification Mark:	SCG 32A	SCG 32B	SCG 32C		
Date Tested;	6-15-89	7-6-89	7-6-89		
Age at Testing, days:	7 days	28 days	28 days		
Nominal Size:	6"	6"	6"		
Area, In2:	28.27	28.27	28.27		
Crushing Load, lbf:	77,600	95,200	102,000		
Compressive Strength, PSI:	2745	3368	3606		
Specified Strength @ 28 days, PSI:	3000	3000	3000		
Tested By:	JB	JB	JB		

Remarks:

Copies to: 1 So. Cal. Gas, Vta.
1 City Vta.
1 File

Respectfully Submitted,
BTC LABORATORIES, INC.

/1

BTC Laboratories Incorporated
2978 SEABORG AVENUE, VENTURA, CA 93003 • 805/656-6074

RECEIVED
JUL 17 1989
BUILDING & SAFETY DEPT
SAN BUENAVENTURA

REPORT OF CONCRETE TESTS

Project: Ventura Replacement Project #6582
Address: 1555 N. Olive, Ventura
Owner: Southern California Gas Co.
Contractor: -
Architect: -
Engineer: -

Job No: 88-5118-VO1
Date: July 10, 1989

CONCRETE SAMPLE INFORMATION:

CONCRETE FOR TESTS WAS [x] SAMPLED BY A REPRESENTATIVE OF THIS LABORATORY. WAS NOT [ ]

Location in Structure: LP compressor and crane footing on southwest line.

Concrete Supplier: Cal Mat
Ticket No.: 721053
Mix. No. or Proportions: C517C004SGA
Type of Cement: II
Admixture: Daravair
Slump: 3" Air content: 3.5% Temp: 78

Specimens Made by: J. Harvey - 3
Date Made: June 6, 1989
Date Received at Lab: June 7, 1989

CONCRETE COMPRESSION TEST RESULTS: (Test Method ASTM C39)

Field Mark on Cylinders: / Laboratory Identification Mark:	SCG 31A	SCG 31B	SCG 31C		
Date Tested:	6-13-89	7-4-89	7-4-89		
Age at Testing, days:	7 days	28 days	28 days		
Nominal Size:	6"	6"	6"		
Area, in2:	28.27	28.27	28.27		
Crushing Load, lbl:	89,200	118,000	115,000		
Compressive Strength, PSI:	3155	4174	4068		
Specified Strength @ 28 days, PSI:	3000	3000	3000		
Tested By:	JB	JB	JB		

Remarks:

Copies to: 1 So. Cal. Gas, Via.
1 City Via.
1 File

Respectfully Submitted,
BTC LABORATORIES, INC.

/1

RECEIVED
JUL 17 1989
BUILDING & SAFETY DEPT
SAN BUENAVENTURA

BTC Laboratories Incorporated
2978 SEABORG AVENUE, VENTURA, CA 93003 • 805/658-6074

REPORT OF CONCRETE TESTS

Project: Ventura Replacement Project #6583
Address: 1555 N. Olive, Ventura
Owner: Southern California Gas Co.
Contractor: -
Architect: -
Engineer: -

Job No: 88-5118-VO1
Date: July 10, 1989

CONCRETE SAMPLE INFORMATION:

CONCRETE FOR TESTS WAS [x] SAMPLED BY A REPRESENTATIVE OF THIS LABORATORY. WAS NOT [ ]

Location in Structure:	sleeper #28.
Concrete Supplier:	Cal Mat
Ticket No.	720392
Mix. No. or Proportions:	C517C004SGA
Type of Cement:	II
Admixture:	Daravair
Slump:	3" Air content: 3.6% Temp: 76
Specimens Made by:	M. Poorboy - 3
Date Made:	June 6, 1989
Date Received at Lab:	June 6, 1989

CONCRETE COMPRESSION TEST RESULTS: (Test Method ASTM C39)

Field Mark on Cylinders: / Laboratory Identification Mark:	SCG 30A	SCG 30B	SCG 30C		
Date Tested:	6-12-89	7-3-89	7-3-89		
Age at Testing, days:	7 days	28 days	28 days		
Nominal Size:	6"	6"	6"		
Area, in2:	28.27	28.27	28.27		
Crushing Load, lbf:	84,200	115,000	111,000		
Compressive Strength, PSI:	2978	4068	3926		
Specified Strength @ 28 days, PSI.	3000	3000	3000		
Tested By:	JB	JB	JB		

Remarks:

Copies to: 1 So. Cal. Gas, Vta.
1 City Vta.
1 File

Respectfully Submitted,
BTC LABORATORIES, INC.

BTC Laboratories Incorporated

2978 SEABORG AVENUE, VENTURA, CA 93003 • 805/656-6074

REPORT OF CONCRETE TESTS

Project: Ventura Replacement Project #8583
Address: 1555 N. Olive, Ventura
Owner: Southern California Gas Co.
Contractor: -
Architect: -
Engineer: -

Job No: 88-5118-VO1
Date: July 10, 1989

CONCRETE SAMPLE INFORMATION:

CONCRETE FOR TESTS WAS [x] SAMPLED BY A REPRESENTATIVE OF THIS LABORATORY. WAS NOT [ ]

Location in Structure: S-102, S-105, S-110.

Concrete Supplier: Cal Mat
Ticket No. 746542
Mix. No. or Proportions: C517C004SGA
Type of Cement: II
Admixture: Daravair-26 oz.
Slump: 3 1/2" Air content: 4% Temp: 77

Specimens Made by: D. Curtis - 3
Date Made: June 30, 1989
Date Received at Lab: July 7, 1989

CONCRETE COMPRESSION TEST RESULTS: (Test Method ASTM C39)

Field Mark on Cylinders: / Laboratory Identification Mark:	SCG 37A	SCG 37B	SCG 37C		
Date Tested:	7-7-89	7-28-89	7-28-89		
Age at Testing, days:	7 days	28 days	28 days		
Nominal Size:	6"	6"	6"		
Area, in2:	28.27	28.27	28.27		
Crushing Load, lbf:	86,200	116,000	11,000		
Compressive Strength, PSI:	3049	4103	3926		
Specified Strength @ 28 days, PSI:	3000	3000	3000		
Tested By:	JB	KB	KB		

Remarks:

Copies to: 1 So. Cal. Gas, Via.
1 City Via.
1 File

Respectfully Submitted,
BTC LABORATORIES, INC.

/1

Gary

RECEIVED

JUL 10 1989

BUILDING & SAFETY
SAN BUENAVENTURA

BTC Laboratories Incorporated

2978 SEABORG AVENUE, VENTURA, CA 93003 • 805/658-6074

REPORT OF CONCRETE PLACEMENT INSPECTION

Project:	Ventura Replacement Project #6583	Job No:	88-5118-VO1
Address:	1555 N. Olive, Ventura	Date:	July 6, 1989
Owner:	Southern California Gas Co.	Date of Insp.	6/30/89
Contractor:	-	Inspector:	D. Curtis
Architect:	-		
Engineer:	-	W.O. #91590.282FQ	

Concrete Supplier:	Cal Mat	Total Cubic Yards Placed: 5
Concrete Design or Mix No:	C517C004SCA	Specified Strength: 3000
Average Slump During Placement:	3 1/2"	

Concrete Test Cylinders	
Number Made:	1 set of 3
Location in Structure:	At base of high pressure scrubber, northwest side.

Reinforcing Steel	
Checked & Approved By:	BTC Labs
Date Checked:	June 30, 1989

Description and location of concrete placed:

Placed concrete comprising pipe sleepers S-102, S-105, S-110, and the low retaining wall which forms the south edge of the low pressure compressor slab. The tail end of the load was used for the stair landing at the southwest corner of the high pressure compressor building.

All work done in accordance with plans, specifications and good construction practices, unless otherwise noted above.

Copies: 1 So. Cal. Gas, Vta.
1 City Vta.
1 File

Respectfully submitted,
BTC LABORATORIES, INC.

BtC Laboratories Incorporated
2978 SEABORG AVENUE, VENTURA, CA 93003 • 805/656-6074

RECEIVED
JUL 10 1989
BUILDING & SAFETY DEPT
SAN BUENAVENTURA

REPORT OF HIGH STRENGTH BOLTING INSPECTION

Project:	Ventura Replacement Project #6583	Job No:	88-5118-VO1
Address:	1555 N. Olive, Ventura	Date:	July 5, 1989
Owner:	Southern California Gas Co.	Date of Insp:	6/29/89
Contractor:	-	Inspector:	D. Curtis
Architect:	-		
Engineer:	-		

Size of Bolts:	3/4x2, 3/4x2 1/2
Grade of Bolts:	A325
Method of Tensioning:	Air impact initial-manual torque wrench final tensioning
Tension Applied:	31,000
How Verified:	Torque wrench calibrated with Skidmore-Wilhelm bolt tension.
Description of Members Bolted:	

42 connections along east wall of building grid line B between grid lines 2 & 4. The specific connections tensioned were identified on the owner's copy of the plans at the job site. A 1/2" drive air impact wrench supplied by the contractor was tested on the Skidmore unit and found to produce between 20,000 and 22,000 psi tension in the A325 bolts. This impact was used for initial tensioning followed by complete tensioning to 31,000 psi by the torque wrench which also was calibrated on the Skidmore unit.

Copies: 1 So. Cal. Gas, Vta.
1 City Vta.
1 File

Respectfully submitted,
BTC LABORATORIES, INC.

RECEIVED
JUL 10 1989

BTC Laboratories Incorporated
2978 SEABORG AVENUE, VENTURA, CA 93003 • 805/656-6074

REPORT OF HIGH STRENGTH BOLTING INSPECTION

Project:	Ventura Replacement Project #6583	Job No:	88-5118-VO1
Address:	1555 N. Olive, Ventura	Date:	July 5, 1989
Owner:	Southern California Gas Co.	Date of Insp:	6/30/89
Contractor:	-	Inspector:	D. Curtis
Architect:	-		
Engineer:	-		

Size of Bolts:	3/4x2, 3/4x2 1/2
Grade of Bolts:	A325
Method of Tensioning:	Initial - air impact, final - manual torque wrench.
Tension Applied:	31,000 ± 500 psi
How Verified:	Calibrated torque wrench & turn-of-nut cross check.
Description of Members Bolted:	

Total of 51 connections between grid lines 2 & 3 along A beam 7'6" east of grid line A, between grid line 2 & 3 on grid line A.5, between grid lines 2, 3 & 4 along A beam 8'11" east of grid line A.5, between grid lines 3 & 4 on grid line B.

Copies: 1 So. Cal. Gas, Vta.
1 City Vta.
1 File

Respectfully submitted,
BTC LABORATORIES, INC.

SMITH-EMERY COMPANY

An Independent Commercial Testing Laboratory Established 1904

781 East Washington Boulevard • Los Angeles, California 90021 • (213) 749-3411
P.O. Box 980550, Hunter's Point Shipyard Bldg. 114 • San Francisco, California 94188 • (415) 822-8880
5427 East La Palma Avenue • Anaheim, California 92807 • (714) 693-1026

0 0

CITY OF VENTURA
BLDG. & SAFETY
P.O. BOX 199, 501 POLI STREET
VENTURA, CA 90032

DISTRIBUTED TO:
SOUTHERN CALIFORNIA GAS
CITY OF VENTURA
SMITH-EMERY COMPANY

JOB NO: 19446
JOB NAME: SOUTHERN CALIFORNIA GAS
JOB ADDRESS: VENTURA COMPRESSOR STATION
1555N. OLIVE STPFET
VENTURA, CA

ENGINEER: JAMES E. PARTRIDGE RCE 25270, GEORGE BATTEY III RCE 34323

DATE: 06/30/89

REPORT NO: 6

CONCRETE COMPRESSION TEST

Diameter: 6.0 Area: 28.27 Square Inches
Standard test method used ASTM C39
All tests performed by Smith-Emery Emp# 711

CYL NMBR	UN WT PCF	AGE TEST	STRENGTH PSI TEST	DESIGN	DATE OF POUR	MIX DESIGN DESIGNATION	SLUMP INCH	MADE BY	TIME IN MIXER	TIME OF DAY	CYL THIS SET/POUR	TEMP F	LOAD NMBR	PLANT CODE	DIAM INCH
30839	0 7		2810	4000	06/05/89	5000	2.75	1145	00:15	10:30	2/02	69	1	0	6

LOCATION IN STRUCTURE: PRECAST FENCE
COMPLIANCE:

RECEIVED
JUL 6 1989
BUILDING & SAFETY DEPT
SAN BUENAVENTURA

PAGE NO: 1

ALL REPORTS ARE SUBMITTED AS THE CONFIDENTIAL PROPERTY OF CLIENTS. AUTHORIZATION FOR PUBLICATION OF OUR REPORT, CONCLUSIONS, OR EXTRACTS FROM OR REGARDING THEM IS RESERVED PENDING OUR WRITTEN APPROVAL AS A MUTUAL PROTECTION TO CLIENTS, THE PUBLIC AND OURSELVES.

BtC Laboratories Incorporated

2978 SEABORG AVENUE, VENTURA, CA 93003 • 805/658-6074

Project:	Ventura Replacement Project #6583	Job No:	88-5118-VO1
Address:	1555 N. Olive, Ventura	Date:	June 27, 1989
Owner:	Southern California Gas Co.	Date of Insp:	6/26/89
Contractor:	-	Inspector:	D. Curtis
Architect:	-		
Engineer:	-		

REPORT OF ERECTION INSPECTION

Witnessed placement and temporary bolting of the following beams, purlins, struts, and braces.

45G (W8X13), 44K (C8X11.5), 44M (C8X11.5), 44W (C8X11.5), 42C (W8X10), 42D (W8X10), 44V (C8X11.5), 44T (C8X11.5), 44P (C8X11.5), 44G (C8X11.5), 44H (C8X11.5), Two 48K (C10X15.3), two 48G (C10X15.3), two 48H (C10X15.3), three 47E (WT6), one 47F (WT4X6), one 47C (WT6), two 36A (WT5X11), one 36D (WT6X1B), one 36F (WT5X11).

Note: Iron workers should be using a reamer to clear excess zinc from bolt holes - not hammering in a drift pin to wallow them out.

Copies: 1 So. Cal. Gas, Vta.
1 City Vta.
1 File

Respectfully submitted,

BTC LABORATORIES, INC.

hra

BTC Laboratories Incorporated

2978 SEABORG AVENUE, VENTURA, CA 93003 • 805/658-6074

Project:	Ventura Replacement Project #6583	Job No:	88-5118-VO1
Address:	1555 N. Olive, Ventura	Date:	June 27, 1989
Owner:	Southern California Gas Co.	Date of Insp:	6/22/89
Contractor:	-	Inspector:	D. Goldman
Architect:	-		
Engineer:	-		

REPORT OF INSPECTION

Witnessed erection of miscellaneous columns, wide flanges and tees at grid A to A.5 and 3 to 5 primarily at mezzanine framing. The following were installed this date:

Girders: 39C (W12x26), 39B (W21x68), two 39D (W12x26), two 43B (W12x26), 45C (W12x30), two 43C (W12x26), 45A (W12x30), two 39D (W12x26), 40B (W12x26), 41D (W14x43), 35F (W8x24), ten 42F (W8x10), 40D (W12x26), 40E (W12x26).

Columns: 33B (W16x45), 31B (W16x36).

Tees: 37M (WT4X9), 37K (WT4X9), 37H (WT4X9).

Copies: 1 So. Cal. Gas, Vta.
1 City Vta.
1 File

Respectfully submitted,

BTC LABORATORIES, INC.



BTC Laboratories Incorporated

2078 SEABORG AVENUE, VENTURA, CA 93003 • 805/656-6074

Project:	Ventura Replacement Project #6583	Job No:	88-5118-VO1
Address:	1555 N. Olive, Ventura	Date:	June 27, 1989
Owner:	Southern California Gas Co.	Date of Insp:	6/21/89
Contractor:	-	Inspector:	A. Chamlee #84060093
Architect:	-		
Engineer:	-		

REPORT OF INSPECTION

Witnessed erection/installation of two silencer support frames & one H.P. cooler platform.

Columns: 35B (W12x16), 35A (W12x16).

Girders: 45F (W8x13), 40F (W12x26).

Tees: 47D (WT6x13), 47G (WT4x9).

Copies: 1 So. Cal. Gas, Vta.
1 City Vta.
1 File

Respectfully submitted,

BTC LABORATORIES, INC.

hra

Gary

BtC Laboratories Incorporated

2978 SEABORG AVENUE, VENTURA, CA 93003 • 805/656-6074

REPORT OF CONCRETE PLACEMENT INSPECTION

Project:	Ventura Replacement Project #6583	Job No:	88-5118-VO1
Address:	1555 N. Olive, Ventura	Date:	June 27, 1989
Owner:	Southern California Gas Co.	Date of Insp.	6/23/89
Contractor:	-	Inspector:	D. Franklin #21619
Architect:	-		
Engineer:	-	W.O. #91590.282FQ	

Concrete Supplier:	Cal Mat	Total Cubic Yards Placed: 24
Concrete Design or Mix No:	C517CWP4SGA	Specified Strength: 3000
Average Slump During Placement:	4"	
Concrete Test Cylinders Number Made:	3	
Location in Structure:	Slab on grade southeast corner.	
Reinforcing Steel Checked & Approved By:	BTC Labs	
Date Checked:	June 23, 1989	

Description and location of concrete placed:

Footings for sleepers S-102, S-105, S-110. Slab on grade in low pressure compresser area pump support 01-003 and 01-004.

RECEIVED
JUL 3 1989
BUILDING & SAFETY DEPT.
SAN BUENAVENTURA

All work done in accordance with plans, specifications and good construction practices, unless otherwise noted above.

Copies: 1 So. Cal. Gas, Vta.
1 City Vta.
1 File

Respectfully submitted,
BTC LABORATORIES, INC.

BtC Laboratories Incorporated

2978 SEABORG AVENUE, VENTURA, CA 93003 • 805/656-6074

REPORT OF MASONRY INSPECTION

Project:	Main Street-Santa Clara Apts.	Job No:	89-5580-VO1
Address:	1349 Santa Clara, Ventura	Date:	June 22, 1989
Owner:	Ocean Park Partnership	Date of Insp:	6/16/89
Contractor:	Soverign Associates	Inspector:	C. Danko #0232
Architect:	Leach & Kehoe		
Engineer:	Larry Hauer		

MORTAR

Specified Type:	S
Specified Strength:	1800
Aggr. Source/Supplier:	S.P. Milling
Proportions Used:	2 1/4:1
Admixture:	
No. of Test Spec. Made:	None
Location in Structure:	

GROUT

Specified Strength:	2000
Supplier:	S.P. Milling
Mix#:	2160
Admixture:	None
No. of Test Spec. Made:	3
Location in Structure:	West retaining wall lines G thru B.6, courses 0 thru 7 1/2.

Reinforcing Steel
Inspected and Approved By: BTC Labs
Date Inspected: June 16, 1989

Type of Masonry Units Used:

Split face CMUs 8x8x16. Regular CMUs 8x4x8, 8x4x16, 8x8x8, 8x8x16, 12x8x8, and 12x8x16.

Description of and Location of Work Inspected:

Erected: West retaining wall lines A thru B.6, courses 0 thru 3; east retaining wall lines A thru C.3, courses 0 thru 3 1/2; lines C.3 thru C.8, course 3; lines C.8 thru D.6, course 6; lines D.6 thru D.8, course 7 1/2; lines G thru G+5', courses 0 thru 3.

Grouted: West retaining wall lines A thru B.6, courses 0 thru 3; lines B.6 thru G - 4', courses 0 thru 7 1/2; lines G thru G - 4', courses 0 thru 10 1/2; lines G + 5' thru G, courses 0 thru 3; east retaining wall lines A thru C.3, courses 0 thru 3 1/2; lines C.3 thru C.8, courses 0 thru 3; lines C.8 thru D.6, courses 0 thru 6; lines D.6 thru G, courses 0 thru 7 1/2; lines G thru G + 5', courses 0 thru 3.

All work done in accordance with approved plans, specifications and good construction practices, unless otherwise noted above.

Copies: 1 Ocean Park Part.
1 Leach & Kehoe
1 Soverign Assoc.
1 Larry Hauer
1 City Vta.

Respectfully submitted,
BTC LABORATORIES, INC.

Tom R. Williams /1

Daily

BtC Laboratories Incorporated

2978 SEABORG AVENUE, VENTURA, CA 93003 • 805/656-6074

REPORT OF MASONRY INSPECTION

Project:	Main Street-Santa Clara Apts.	Job No:	89-5580-VO1
Address:	1349 Santa Clara, Ventura	Date:	June 20, 1989
Owner:	Ocean Park Partnership	Date of Insp:	6/14/89
Contractor:	Soverign Associates	Inspector:	M. Poorboy
Architect:	Leach & Kehoe		
Engineer:	Larry Hauer		

MORTAR		GROUT	
Specified Type:	S	Specified Strength:	2000
Specified Strength:	1800	Supplier:	-
Aggr. Source/Supplier:	S.P. Milling	Mix#:	-
Proportions Used:	1 to 2 1/2"	Admixture:	-
Admixture:	-	No. of Test Spec. Made:	-
No. of Test Spec. Made:	3	Location in Structure:	

Location in Structure: Retaining wall, east side of 1st lift.

Reinforcing Steel
Inspected and Approved By: BTC Labs
Date Inspected: June 14, 1989

Type of Masonry Units Used:
12x8x16 lightweight concrete

Description of and Location of Work Inspected:

Laid up retaining wall west side of lot, line C to G. Completed top 3 courses of 1st lift and retaining wall east side of lot, line D to G (5-7 courses), 1st lift.

All work done in accordance with approved plans, specifications and good construction practices, unless otherwise noted above.

Copies: 1 Ocean Park Part.
1 Leach & Kehoe
1 Soverign Assoc.
1 Larry Hauer
1 City Vta.

Respectfully submitted,
BTC LABORATORIES, INC.

/1

BtC Laboratories Incorporated

2978 SEABORG AVENUE, VENTURA, CA 93003 • 805/656-6074

REPORT OF MASONRY INSPECTION

Project:	Main Street-Santa Clara Apts.	Job No:	89-5580-VO1
Address:	1349 Santa Clara, Ventura	Date:	June 20, 1989
Owner:	Ocean Park Partnership	Date of Insp:	6/13/89
Contractor:	Soverign Associates	Inspector:	C. Danko #0232
Architect:	Leach & Kehoe		
Engineer:	Larry Hauer		

MORTAR

Specified Type:	S
Specified Strength:	1800
Aggr. Source/Supplier:	S.P. Milling
Proportions Used:	2 1/4:1
Admixture:	None
No. of Test Spec. Made:	None
Location in Structure:	

GROUT

Specified Strength:	2000
Supplier:	S.P. Milling
Mix#:	2160
Admixture:	None
No. of Test Spec. Made:	None
Location in Structure:	

Reinforcing Steel
Inspected and Approved By: BTC Labs
Date Inspected: June 13, 1989
Type of Masonry Units Used: Regular CMU 8x8x8, 8x8x16, 12x4x16, 12x8x8, 12x8x16,

Description of and Location of Work Inspected:

Masonry erected along the west side retaining wall at line B.6 thru D.5, courses 0 thru 7 1/2; line G, 4' thru D.5, courses 0 thru 3 1/2; line G thru G-4', courses 0 thru 7.

All work done in accordance with approved plans, specifications and good construction practices, unless otherwise noted above.

Copies: 1 Ocean Park Part.
1 Leach & Kehoe
1 Soverign Assoc.
1 Larry Hauer
1 City Vta.

Respectfully submitted,
BTC LABORATORIES, INC.

Gary

BtC Laboratories Incorporated

2678 SEABORG AVENUE, VENTURA, CA 93003 • 805/656-6074

REPORT OF CONCRETE PLACEMENT INSPECTION

Project:	Ventura Replacement Project #6583	Job No:	88-5118-VO1
Address:	1555 N. Olive, Ventura	Date:	June 16, 1989
Owner:	Southern California Gas Co.	Date of Insp.	6/12/89
Contractor:	-	Inspector:	J. Harvey #32588
Architect:	-		
Engineer:	-	W.O. #91590.282FQ	

Concrete Supplier:	Cal Mat	Total Cubic Yards Placed: 7
Concrete Design or Mix No:	C517C004SGA	Specified Strength: 3000
Average Slump During Placement:	4"	
Concrete Test Cylinders		
Number Made:	3	
Location in Structure:	Crane footing north end of east side.	
Reinforcing Steel		
Checked & Approved By:	BTC Labs	
Date Checked:	June 12, 1989	

Description and location of concrete placed:

3 pipe supports various locations, 5 crane footings running north to south on east side.

All work done in accordance with plans, specifications and good construction practices, unless otherwise noted above.

Copies: 1 So. Cal. Gas, Vta.
1 City Vta.
1 File

Respectfully submitted,
BTC LABORATORIES, INC.

/1

BtC Laboratories Incorporated

2978 SEABORG AVENUE, VENTURA, CA 93003 • 805/656-6074

REPORT OF CONCRETE TESTS

Project: Ventura Replacement Project #6583
Address: 1555 N. Olive, Ventura
Owner: Southern California Gas Co.
Contractor: -
Architect: -
Engineer: -

Job No: 88-5118-VO1
Date: June 13, 1989

CONCRETE SAMPLE INFORMATION:

CONCRETE FOR TESTS	WAS [x] SAMPLED BY A REPRESENTATIVE OF THIS LABORATORY. WAS NOT [ ]
Location in Structure:	foundatin for L.P. compressor.
Concrete Supplier:	Cal Mat
Ticket No.	485002
Mix. No. or Proportions:	C517C004SGA
Type of Cement:	Portland II
Admixture:	NA
Slump:	3 1/2" Air Content: 3.0%
Specimens Made by:	N. Poindexter - 3
Date Made:	May 15, 1989
Date Received at Lab:	May 17, 1989

CONCRETE COMPRESSION TEST RESULTS: (Test Method ASTM C39)

Field Mark on Cylinders: / Laboratory Identification Mark:	SCG 24A	SCG 24B	SCG 24C		
Date Tested:	5-22-89	6-12-89	6-12-89		
Age at Testing, days:	7 days	28 days	28 days		
Nominal Size:	6"	6"	6"		
Area, in2:	28.27	28.27	28.27		
Crushing Load, lbf:	82,000	1:7,000	114,000		
Compressive Strength, PSI:	2901	4139	4033		
Specified Strength @ 28 days, PSI:	3000	3000	3000		
Tested By:	GC	JB	JB		

Remarks:

Copies to: 1 So. Cal. Gas, Vta.
1 City Vta.
1 File

Respectfully Submitted,
BTC LABORATORIES, INC.

/1

BTC Laboratories Incorporated

2978 SEABORG AVENUE, VENTURA, CA 93003 • 805/656-6074

REPORT OF CONCRETE PLACEMENT INSPECTION

Project: Ventura Replacement Project #6583
Address: 1555 N. Olive, Ventura
Owner: Southern California Gas Co.
Contractor: -
Architect: -
Engineer: -

Job No: 88-5118-V01
Date: June 12, 1989
Date of Insp. 6/8/89
Inspector: M. Poorboy

W.O. #91590.282FQ

Concrete Supplier:	Cal Mat	Total Cubic Yards Placed: 5
Concrete Design or Mix No:	C517C004SGA	Specified Strength: 3000
Average Slump During Placement:		
Concrete Test Cylinders		
Number Made:	1 set of 3	
Location in Structure:	Footing line 1A.	
Reinforcing Steel		
Checked & Approved By:	BTC Labs	
Date Checked:	June 8, 1989	

Description and location of concrete placed:

F3 footing lines 1A, 1B and electrical panel pad.

All work done in accordance with plans, specifications and good construction practices, unless otherwise noted above.

Copies: 1 So. Cal. Gas, Vta.
1 City Vta.
1 File

Respectfully submitted,
BTC LABORATORIES, INC.

/1

BTC Laboratories Incorporated

2978 SEABORG AVENUE, VENTURA, CA 93003 • 805/656-6074

REPORT OF CONCRETE PLACEMENT INSPECTION

Project: Ventura Replacement Project #6583
Address: 1555 N. Olive, Ventura
Owner: Southern California Gas Co.
Contractor: -
Architect: -
Engineer: -

Job No: 88-5118-VO1
Date: June 12, 1989
Date of Insp. 6/6/89
Inspector: J. Harvey #32588

W.O. #91590.282FQ

Concrete Supplier:	Cal Mat
Concrete Design or Mix No:	C517C004SGA
Average Slump During Placement:	3"
Total Cubic Yards Placed:	5
Specified Strength:	3000
Concrete Test Cylinders Number Made:	3
Location in Structure:	LP compressor and crane footing on southwest line.
Reinforcing Steel Checked & Approved By:	BTC Labs
Date Checked:	June 6. 1989

Description and location of concrete placed:

LP compressor and crane footing on southwest line on west side.

All work done in accordance with plans, specifications and good construction practices, unless otherwise noted above.

Copies: 1 So. Cal. Gas, Vta.
1 City Vta.
1 File

Respectfully submitted,
BTC LABORATORIES, INC.

OXNARD / CAMARILLO (805) 656-6074

BUELLTON (805) 688-3213

THOUSAND OAKS (805) 497-2401

BtC Laboratories Incorporated

2978 SEABORG AVENUE, VENTURA, CA 93003 • 805/658-6074

RECEIVED
JUL 10 1989
BUILDING &
SAN BUENAVENTURA

REPORT OF CONCRETE TESTS

Project: Ventura Replacement Project #8583
Address: 1555 N. Olive, Ventura
Owner: Southern California Gas Co.
Contractor: -
Architect: -
Engineer: -

Job No: 88-5118-VO1
Date: June 9, 1989

CONCRETE SAMPLE INFORMATION:

CONCRETE FOR TESTS	WAS [x] SAMPLED BY A REPRESENTATIVE OF THIS LABORATORY. WAS NOT [ ]
Location in Structure:	South wall of high pressure area.
Concrete Supplier:	Cal Mat
Ticket No.	717768
Mix. No. or Instructions:	C517C004SGD
Type of Cement:	II
Admixture:	Daravair
Slump:	3" Air content: 3.5%, Temp: 74
Specimens Made by:	J. Harvey - 3
Date Made:	June 1, 1989
Date Received at Lab:	June 2, 1989

CONCRETE COMPRESSION TEST RESULTS: (Test Method ASTM C39)

Field Mark on Cylinders: / Laboratory Identification Mark:	SCG 29A	SCG 29B	SCG 29C		
Date Tested:	6-8-89	6-29-89	6-29-89		
Age at Testing, days:	7 days	28 days	28 days		
Nominal Size:	6"	6"	6"		
Area, in2:	28.27	28.27	28.27		
Crushing Load, lbf:	90,800	127,000	120,000		
Compressive Strength, PSI:	3212	4492	4245		
Specified Strength @ 28 days, PSI:	3000	3000	3000		
Tested By:	JB	JB	JB		

Remarks:

Copies to: 1 So. Cal. Gas, Vta.
1 City Vta.
1 File

Respectfully Submitted,
BTC LABORATORIES, INC.

/1

BtC Laboratories Incorporated
2978 SEABORG AVENUE, VENTURA, CA 93003 • 805/658-6074

REPORT OF CONCRETE TESTS

Job No: 88-5118-VO1
Date: June 9, 1989

Project: Ventura Replacement Project #6583
Address: 1555 N. Olive, Ventura
Owner: Southern California Gas Co.
Contractor: -
Architect: -
Engineer: -

CONCRETE SAMPLE INFORMATION:

CONCRETE FOR TESTS WAS [x] SAMPLED BY A REPRESENTATIVE OF THIS LABORATORY. WAS NOT [ ]

Location in Structure:	Pipe support sleeper.
Concrete Supplier:	Cal Mat
Ticket No.	487297
Mix. No. or Proportions:	C517C004SGD
Type of Cement:	Portland II
Admixture:	NA
Slump:	3 1/2" Air content: 3.1%
Specimens Made by:	N. Poindexter - 3
Date Made:	May 11, 1989
Date Received at Lab:	May 12, 1989

CONCRETE COMPRESSION TEST RESULTS: (Test Method ASTM C39)

Field Mark on Cylinders: / Laboratory Identification Mark:	SCG 23A	SCG 23B	SCG 23C		
Date Tested:	5-18-89	6-8-89	6-8-89		
Age at Testing, days:	7 days	28 days	28 days		
Nominal Size:	6"	6"	6"		
Area, in2:	28.27	28.27	28.27		
Crushing Load, lbf:	80,000	116,500	115,000		
Compressive Strength, PSI:	2830	4121	4068		
Specified Strength @ 28 days, PSI:	3000	3000	3000		
Tested By:	GC	JB	JB		

Remarks:

Copies to: 1 So. Cal. Gas, Vta.
1 City Vta.
1 File

Respectfully Submitted,
BTC LABORATORIES, INC.

/1

BtC Laboratories Incorporated

2978 SEABORG AVENUE, VENTURA, CA 93003 • 805/656-6074

REPORT OF CONCRETE PLACEMENT INSPECTION

Project: Ventura Replacement Project #6583
Address: 1555 N. Olive, Ventura
Owner: Southern California Gas Co.
Contractor: -
Architect: -
Engineer: -

Job No: 88-5118-VO1
Date: June 9, 1989
Date of Insp. 6/5/89
Inspector: M. Poorboy

W.O. #91590.282FQ

Concrete Supplier: Concrete Design or Mix No: Average Slump During Placement:	Cal Mat C517C004SGA 3"	Total Cubic Yards Placed: 5 Specified Strength: 3000
Concrete Test Cylinders Number Made: Location in Structure:	 1 set of 3 sleeper #28.	
Reinforcing Steel Checked & Approved By: Date Checked:	 BTC Labs June 5, 1989	

Description and location of concrete placed:

Sleepers #S-28, S-37, S-46.

All work done in accordance with plans, specifications and good construction practices, unless otherwise noted above.

Copies: 1 So. Cal. Gas, Vta.
1 City Vta.
1 File

Respectfully submitted,
BTC LABORATORIES, INC.

BTC Laboratories Incorporated
2978 SEABORG AVENUE, VENTURA, CA 93003 • 805/656-6074

REPORT OF CONCRETE PLACEMENT INSPECTION

Project: Ventura Replacement Project #6583
Address: 1555 N. Olive, Ventura
Owner: Southern California Gas Co.
Contractor: -
Architect: -
Engineer: -

Job No: 88-5118-VO1
Date: June 9, 1989
Date of Insp. 6/1/89
Inspector: J. Harvey #32588

W.O. #91590.282FQ

Concrete Supplier:	Cal Mat	Total Cubic Yards Placed: 4
Concrete Design or Mix No:	C517C004SGA	Specified Strength: 3000
Average Slump During Placement:	3"	

Concrete Test Cylinders
Number Made: 3
Location in Structure: South wall of high pressure area.

Reinforcing Steel
Checked & Approved By: BTC Labs
Date Checked: June 1, 1989

Description and location of concrete placed:

Sleepers #56, 57, 64, 65, 66 & south, west and north walls of high pressure area.

All work done in accordance with plans, specifications and good construction practices, unless otherwise noted above.

Copies: 1 So. Cal. Gas, Vtu.
1 City Vtu.
1 File

Respectfully submitted,
BTC LABORATORIES, INC.

OXNARD / CAMARILLO (805) 656-6074
BUELLTON (805) 688-3213
THOUSAND OAKS (805) 497-2401

BtC Laboratories Incorporated

2978 SEABORG AVENUE, VENTURA, CA 93003 • 805/656-6074

REPORT OF CONCRETE TESTS

Project: Ventura Replacement Project #6583
Address: 1555 N. Olive, Ventura
Owner: Southern California Gas Co.
Contractor: -
Architect: -
Engineer: -

Job No: 88-5118-VO1
Date: June 5, 1989

CONCRETE SAMPLE INFORMATION:

CONCRETE FOR TESTS	WAS [x] SAMPLED BY A REPRESENTATIVE OF THIS LABORATORY. WAS NOT [ ]
Location in Structure:	Type II pier for pipe support in H.P. compressor area, north end.
Concrete Supplier:	Cal Mat
Ticket No.	535640
Mix. No. or Proportions:	C517COO4SGA
Type of Cement:	II
Admixture:	Daravair
Slump:	4" Air content: 4.5%, Temp. 81
Specimens Made by:	M. McCracken- 3
Date Made:	May 26, 1989
Date Received at Lab:	May 30, 1989

CONCRETE COMPRESSION TEST RESULTS: (Test Method ASTM C39)

Field Mark on Cylinders: Laboratory Identification Mark:	SCG 28A	SCG 28B	SCG 28C		
Date Tested:	6-2-89	6-23-89	6-23-89		
Age at Testing, days:	7 days	28 days	28 days		
Nominal Size:	6"	6"	6"		
Area, In2:	28.27	28.27	28.27		
Crushing Load, lbf:	61,800	94,400	97,000		
Compressive Strength, PSI:	2186	3339	3431		
Specified Strength @ 28 days, PSI:	3000	3000	3000		
Tested By:	JB	KB	KB		

Remarks:

Copies to: 1 So. Cal. Gas, Vta.
1 City Vta.
1 File

Respectfully Submitted,
BTC LABORATORIES, INC.

OXNARD / CAMARILLO
(805) 656-6074

BUELLTON
(805) 688-3213

THOUSAND OAKS
(805) 497-2401

Gary /

BtC Laboratories Incorporated

2978 SEABORG AVENUE, VENTURA, CA 93003 • 805/656-6074

REPORT OF CONCRETE TESTS

Project: Ventura Replacement Project #6583
Address: 1555 N. Olive, Ventura
Owner: Southern California Gas Co.
Contractor: -
Architect: -
Engineer: -

Job No: 88-5118-VO1
Date: June 5, 1989

CONCRETE SAMPLE INFORMATION:

CONCRETE FOR TESTS WAS [x] SAMPLED BY A REPRESENTATIVE OF THIS LABORATORY.
WAS NOT [ ]

Location in Structure:	Footing at microwave building.
Concrete Supplier:	Cal Mat
Ticket No.	711488
Mix. No. or Proportions:	C517COO4SGA
Type of Cement:	II
Admixture:	Daravair
Slump:	3 3/4" Air content: 4.2%, Temp. 76
Specimens Made by:	M. Poorboy - 3
Date Made:	May 24, 1989
Date Received at Lab:	May 26, 1989

CONCRETE COMPRESSION TEST RESULTS: (Test Method ASTM C39)

Field Mark on Cylinders: Laboratory Identification Mark:	SCG 27A	SCG 27B	SCG 27C		
Date Tested:	5-31-89	6-21-89	6-21-89		
Age at Testing, days:	7 days	28 days	28 days		
Nominal Size:	6"	6"	6"		
Area, in2:	28.27	28.27	28.27		
Crushing Load, lbf:	66,200	96,000	101,500		
Compressive Strength, PSI:	2342	3396	3590		
Specified Strength @ 28 days, PSI:	3000	3000	3000		
Tested By:	JB	JL	JL		

Remarks:

Copies to: 1 So. Cal. Gas, Vta.
1 City Vta.
1 File

Respectfully Submitted,
BTC LABORATORIES, INC.

/1

BtC Laboratories Incorporated

2978 SEABORG AVENUE, VENTURA, CA 93003 • 805/658-6074

REPORT OF CONCRETE TESTS

Project: Ventura Replacement Project #6563
Address: 1555 N. Olivo, Ventura
Owner: Southern California Gas Co.
Contractor: -
Architect: -
Engineer: -

Job No: 88-5118-VO1
Date: May 29, 1989

CONCRETE SAMPLE INFORMATION:

CONCRETE FOR TESTS WAS [x] SAMPLED BY A REPRESENTATIVE OF THIS LABORATORY. WAS NOT [ ]	
Location in Structure:	Northwest corner of slab on grade in high pressure compressor area.
Concrete Supplier:	Cal Mat
Ticket No.	706252
Mix. No. or Proportions:	C517CWP4SGA
Type of Cement:	II
Admixture:	WRDA 79/Daravair
Slump:	3 3/4" Air content: 3.8%, Temp. 78
Specimens Made by:	D. Franklin- 3
Date Made:	May 19, 1989
Date Received at Lab:	May 22, 1989

CONCRETE COMPRESSION TEST RESULTS: (Test Method ASTM C39)

Field Mark on Cylinders: / Laboratory Identification Mark:	SCG 25A	SCG 25B	SCG 25C		
Date Tested:	5-26-89	6-16-89	6-16-89		
Age at Testing, days:	7 days	28 days	28 days		
Nominal Size:	6"	6"	6"		
Area, in2:	28.27	28.27	28.27		
Crushing Load, lbf:	72,200	103,500	101,000		
Compressive Strength, PSI:	2554	3661	3573		
Specified Strength @ 28 days, PSI:	3000	3000	3000		
Tested By:	JB	JB	JB		

Remarks:

Copies to: 1 So. Cal. Gas, Vta.
1 City Vta.
1 File

Respectfully Submitted,
BTC LABORATORIES, INC.

/1

BtC Laboratories Incorporated

2978 SEABORG AVENUE, VENTURA, CA 93003 • 805/656-6074

REPORT OF CONCRETE PLACEMENT INSPECTION

Project:	Ventura Replacement Project #6583	Job No:	88-5118-VO1
Address:	1555 N. Olive, Ventura	Date:	June 20, 1989
Owner:	Southern California Gas Co.	Date of Insp.	6/15/89
Contractor:	-	Inspector:	M. Poorboy
Architect:	-		
Engineer:	-	W.O. #91590.282FQ	

Concrete Supplier:	Cal Mat	Total Cubic Yards Placed: 4 1/2
Concrete Design or Mix No:	C517C004SGA	Specified Strength: 3000
Average Slump During Placement:	3 1/4	

Concrete Test Cylinders
Number Made: 1 set of 3
Location in Structure: Low pressure compressor trench.

Reinforcing Steel
Checked & Approved By: BTC Labs
Date Checked: June 15, 1989

Description and location of concrete placed:

Low pressure compressor trench slab and one pier for stairway off line 5 on south side of compressors.

All work done in accordance with plans, specifications and good construction practices, unless otherwise noted above.

Copies: 1 So. Cal. Gas, Vta.
1 City Vta.
1 File

Respectfully submitted,
BTC LABORATORIES, INC.

OXNARD / CAMARILLO
(805) 656-6074

BUELLTON
(805) 688-3213

THOUSAND OAKS
(805) 497-2401

BtC Laboratories Incorporated

2978 SEABORG AVENUE, VENTURA, CA 93003 • 805/656-6074

REPORT OF REINFORCING STEEL PLACEMENT INSPECTION

Project: Ventura Replacement Project #6583
Address: 1555 N. Olive, Ventura
Owner: Southern California Gas Co.
Contractor: -
Architect: -
Engineer: -

Job No: 88-5118-VO1
Date: June 8, 1989
Date of Insp. 6/1/89
Inspector: J. Harvey #32588

W.O. #91590.282FQ

Reinforcing Steel
Checked & Approved By: BTC Labs
Date Checked: June 1, 1989

Description and location of reinforcing steel placed:

Sleepers #56, 57, 64, 65, 66 and southwest and north walls of high pressure area.

All work done in accordance with plans, specifications and good construction practices, unless otherwise noted above.

Copies: 1 So. Cal. Gas, L.A.
1 So. Cal. Gas, Vta.
1 City Vta.
1 File

Respectfully submitted,
BTC LABORATORIES, INC.

/1

BtC Laboratories Incorporated

2978 SEABORG AVENUE, VENTURA, CA 93003 • 805/658-6074

REPORT OF MORTAR TESTS

Project: Main Street-Santa Clara Apts.
Address: 1349 Santa Clara, Ventura
Owner: Ocean Park Partnership
Contractor: Soverign Associates
Architect: Leach & Kehoe
Engineer: Larry Hauer

Job No: 89-5580-VO1
Date: May 30, 1989

SAMPLE INFORMATION:

MATERIAL FOR TESTS WAS [x] SAMPLED BY A REPRESENTATIVE OF THIS LABORATORY. WAS NOT [ ]

Location in Structure:	Line 1 between lines H & K between 4th & 5th courses.
Material Supplier:	Job Mix
Ticket No.	NA
Mix. No. or Proportions:	2 1/4:1
Type of Cement:	II
Admixture:	-
Slump:	-
Specimens Made by:	C. Danko - 3
Date Made:	May 19, 1989
Date Received at Lab:	May 22, 1989

COMPRESSION TEST RESULTS: (Test Method ASTM C39)

Field Mark on Cylinders: Laboratory Identification Mark:	MSC 6A	MSC 6B	MSC 6C		
Date Tested:	5-26-89	6-16-89	6-16-89		
Age at Testing, days:	7 days	28 days	28 days		
Nominal Size:	2x4	2x4	2x4		
Area, in2:	3.14	3.14	3.14		
Crushing Load, lbf:	9200	12,600	12,200		
Compressive Strength, PSI:	2930	4013	3885		
Specified Strength @ 28 days, PSI:	1800	1800	1800		
Tested By:	KB	JB	JB		

Remarks:

Copies to: 1 Ocean Park Part.
1 Leach & Kehoe
1 Soverign Assoc.
1 Larry Hauer
1 City Vta.
1 File

Respectfully Submitted,
BTC LABORATORIES, INC.

/1

BTC Laboratories Incorporated

2978 SEABORG AVENUE, VENTURA, CA 93003 • 805/656-6074

REPORT OF CONCRETE PLACEMENT INSPECTION

Project:	Ventum Replacement Project #6583	Job No:	88-5118-VO1
Address:	1555 N. Olive, Ventum	Date:	May 30, 1989
Owner:	Southern California Gas Co.	Date of Insp.	5/23/89
Contractor:	-	Inspector:	M. McCracken
Architect:	-		
Engineer:	-		

Concrete Supplier:	Cal Mat	Total Cubic Yards Placed: 34
Concrete Design or Mix No:	C517COO4SGA	Specified Strength: 3000
Average Slump During Placement:	4"	

Concrete Test Cylinders	
Number Made:	1 set of 3
Location in Structure:	2' of #3 L.P. compresser pad.

Reinforcing Steel	
Checked & Approved By:	City of Ventura & BTC Labs
Date Checked:	May 22 & 23, 1989

Description and location of concrete placed:

#3 L.P. compressor pad and pier foundation for microwave tower.

All work done in accordance with plans, specifications and good construction practices, unless otherwise noted above.

Copies: 1 So. Cal. Gas, Vta.
1 City Vta.
1 File

Respectfully submitted,
BTC LABORATORIES, INC.

BTC Laboratories Incorporated
2978 SEABORG AVENUE, VENTURA, CA 93003 • 805/658-6074

REPORT OF CONCRETE PLACEMENT INSPECTION

Project:	Ventura Replacement Project #6583	Job No:	88-5118-VO1
Address:	1555 N. Olive, Ventura	Date.	June 2, 1989
Owner:	Southern California Gas Co.	Date of Insp.	5/26/89
Contractor:	-	Inspector:	M. McCracken
Architect:	-	W.O. #91590.282FQ	
Engineer:	-		

Concrete Supplier:	Cal Mat	Total Cubic Yards Placed: 14.5
Concrete Design or Mix No:	C517C0045GA	Specified Strength: 3000
Average Slump During Placement:	4"	
Concrete Test Cylinders Number Made:	1 set of 3	
Location in Structure:	Type II pier - pipe supports, north end of H.P. compressor area.	
Reinforcing Steel Checked & Approved By:	City of Ventura & BTC Labs	
Date Checked:	May 26, 1989	

Description and location of concrete placed:

Upper portion of type II piers for pipe supports in the high pressure compressor area. 32 total. Piers S136, S137, S138, east of above ground tank area.

All work done in accordance with plans, specifications and good construction practices, unless otherwise noted above.

Copies: 1 So. Cal. Gas, Vta.
1 City Vta.
1 File

Respectfully submitted,
BTC LABORATORIES, INC.

BTC
Laboratories Incorporated

2978 SEABORG AVENUE, VENTURA, CA 93003 • 805/656-6074

REPORT OF CONCRETE PLACEMENT INSPECTION

Project:	Ventura Replacement Project #6583	Job No:	88-5118-VO1
Address:	1555 N. Olive, Ventura	Date:	June 2, 1989
Owner:	Southern California Gas Co.	Date of Insp.	5/24/89
Contractor:	-	Inspector:	M. Poorboy
Architect:	-		
Engineer:	-		

Concrete Supplier:	Cal Mat	Total Cubic Yards Placed: 4
Concrete Design or Mix No:	C517CO04SGA	Specified Strength: 3000
Average Slump During Placement:	3 3/4"	
Concrete Test Cylinders Number Made:	1 set of 3	
Location in Structure:	Footing, microwave building.	
Reinforcing Steel Checked & Approved By:	BTC Labs	
Date Checked:	May 24, 1989	

Description and location of concrete placed:

Footings, microwave building, 4 total.

All work done in accordance with plans, specifications and good construction practices, unless otherwise noted above.

Copies: 1 So. Cal. Gas, Vta.
1 City Vta.
1 File

Respectfully submitted,
BTC LABORATORIES, INC.

/1

BtC Laboratories Incorporated

2978 SEABORG AVENUE, VENTURA, CA 93003 • 805/656-6074

REPORT OF CONCRETE TESTS

Project: Ventura Replacement Project #6583
Address: 1555 N. Oliva, Ventura
Owner: Southern California Gas Co.
Contractor: -
Architect: -
Engineer: -

Job No: 88-5118-VO1
Date: May 30, 1989

CONCRETE SAMPLE INFORMATION:

CONCRETE FOR TESTS WAS [x] SAMPLED BY A REPRESENTATIVE OF THIS LABORATORY. WAS NOT [ ]

Location in Structure:	1st 2' of L.P. compressor pad.
Concrete Supplier:	Cal Mat
Ticket No.	485865
Mix. No. or Proportions:	C517COO4SGA
Type of Cement:	II
Admixture:	Daravair
Slump:	4 1/2" Air content: 5%, Temp. 80
Specimens Made by:	M. McCracken - 3
Date Made:	May 23, 1989
Date Received at Lab:	May 24, 1989

CONCRETE COMPRESSION TEST RESULTS: (Test Method ASTM C39)

Field Mark on Cylinders: / Laboratory Identification Mark:	SCG 26A	SCG 26B	SCG 26C		
Date Tested:	5-30-89	6-20-89	6-20-89		
Age at Testing, days:	7 days	28 days	28 days		
Nominal Size:	6"	6"	6"		
Area, in2:	28.27	28.27	28.27		
Crushing Load, lbf:	67,800	98,900	97,100		
Compressive Strength, PSI:	2398	3498	3435		
Specified Strength @ 28 days, PSI:	3000	3000	3000		
Tested By:	JB	CD	CD		

Remarks:

Copies to: 1 So. Cal. Gas, Vta.
1 City Vta.
1 File

Respectfully Submitted,
BTC LABORATORIES, INC.

/1

BtC Laboratories Incorporated

2978 SEABORG AVENUE, VENTURA, CA 93003 • 805/656-6074

REPORT OF GROUT TESTS

Project: Main Street-Santa Clara Apts.
Address: 1349 Santa Clara, Ventura
Owner: Ocean Park Partnership
Contractor: Soverign Associates
Architect: Leach & Kehoe
Engineer: Larry Hauer

Job No: 89-5560-VO1
Date: May 30, 1989

SAMPLE INFORMATION:

MATERIAL FOR TESTS WAS [x] SAMPLED BY A REPRESENTATIVE OF THIS LABORATORY. WAS NOT [ ]

Location in Structure:	East retaining wall, top lift at J-1.
Material Supplier:	S.P. Milling
Ticket No.	420705
Mix. No. or Proportions:	2160
Type of Cement:	II
Admixture:	-
Slump:	9"
Specimens Made by:	A. Chamlee - 3
Date Made:	May 18, 1989
Date Received at Lab:	May 19, 1989

COMPRESSION TEST RESULTS: (Test Method ASTM C39)

Field Mark on Cylinders: / Laboratory Identification Mark:	MSC 5A	MSC 5B	MSC 5C		
Date Tested:	5-25-89	6-15-89	6-15-89		
Age at Testing, days:	7 days	28 days	28 days		
Nominal Size:	2.97x3.10	3.05x3.10	2.98x3.10		
Area, in2:	9.21	9.46	9.24		
Crushing Load, lbf:	29,600	43,700	44,200		
Compressive Strength, PSI:	3214	4619	4784		
Specified Strength @ 28 days, PSI:	2000	2000	2000		
Tested By:	JB	JB	JB		

Remarks:

Copies to: 1 Ocean Park Part.
1 Leach & Kehoe
1 Soverign Assoc.
1 Larry Hauer
1 City Vta.
1 File

Respectfully Submitted,
BTC LABORATORIES, INC.

BtC Laboratories Incorporated

2978 SEABORG AVENUE, VENTURA, CA 93003 • 805/658-6074

REPORT OF CONCRETE PLACEMENT INSPECTION

Project:	Ventura Replacement Project #6583	Job No:	88-5118-VO1
Address:	1555 N. Olive, Ventura	Date:	May 19, 1989
Owner:	Southern California Gas Co.	Date of Insp.	5/19/89
Contractor:	-	Inspector:	D. Franklin
Architect:	-		
Engineer:	-		

Concrete Supplier:	Cal Mat	Total Cubic Yards Placed: 84
Concrete Design or Mix No:	C517CWP4SGA	Specified Strength: 3000
Average Slump During Placement:	NA	

Concrete Test Cylinders
Number Made: 3
Location in Structure: Corner of Slab on Grade in High Pressure Compressor Area.

Reinforcing Steel
Checked & Approved By: BTC Laboratories
Date Checked: May 19, 1989

Description and location of concrete placed:
Cast in place Wall line B between lines 2 & 3 and 4 & 5.

Western 2/3 of high pressure compressor area slab on grade bordered by lines 2,5 A & B.

Foundation for low pressure compressor #2

Footings for sleepers #S-50, S-51, S-52, S-53, S-54, S-55, S-56, S-57, S-58, S-59, S-60, S-61, S-62, S-63, S-64, S-65, S-66, S-67, S-68, S-69, S-70, S-71, S-72, S-73, S-74, S-75, S-76, S-77, S-78, S-79, S-80, S-81.

Piers for sleepers S-21., S-22, S-23, S-25, S-30, S-31, S-32-S-34, S-39, S-40, S-41, S-43, S-44.

Footings and Piers for Sleepers S-20, S-29, and S-38.

All work done in accordance with plans, specifications and good construction practices, unless otherwise noted above.

Copies: 1 So. Cal. Gas, Vta.
1 City Vta.
1 File

Respectfully submitted,
BTC LABORATORIES, INC.

BTC Laboratories Incorporated

2978 SEABORG AVENUE, VENTURA, CA 93003 • 805/658-6074

REPORT OF CONCRETE TESTS

Project: Ventura Replacement Project #6583
Address: 1555 N. Olive, Ventura
Owner: Southern California Gas Co.
Contractor: -
Architect: -
Engineer: -

Job No: 88-5118-VO1
Date: May 17, 1989

CONCRETE SAMPLE INFORMATION:

CONCRETE FOR TESTS WAS [x] SAMPLED BY A REPRESENTATIVE OF THIS LABORATORY. WAS NOT [ ]

Location in Structure:	Lower 12" of air compressor foundation.
Concrete Supplier:	Cal Mat
Ticket No.	696424
Mix. No. or Proportions:	C517C004SGA
Type of Cement:	II
Admixture:	Daravair
Slump:	5 1/2" Air content: 4.7%, Temp: 78
Specimens Made by:	D. Franklin - 3
Date Made:	May 9, 1989
Date Received at Lab:	May 10, 1989

CONCRETE COMPRESSION TEST RESULTS: (Test Method ASTM C39)

Field Mark on Cylinders: / Laboratory Identification Mark:	SCG 22A	SCG 22B	SCG 22C		
Date Tested:	5-16-89	6-6-89	6-6-89		
Age at Testing, days:	7 days	28 days	28 days		
Nominal Size:	6"	6"	6"		
Area, in2:	28.27	28.27	28.27		
Crushing Load, lbf:	84,200	109,000	111,000		
Compressive Strength, PSI:	2978	3856	3926		
Specified Strength @ 28 days, PSI:	3000	3000	3000		
Tested By:	JB	JB	JB		

Remarks:

Copies to: 1 So. Cal. Gas, Vta.
1 City Vta.
1 File

Respectfully Submitted,
BTC LABORATORIES, INC.

/1

BtC Laboratories Incorporated

2978 SEABORG AVENUE, VENTURA, CA 93003 • 805/658-6074

REPORT OF CONCRETE TESTS

Project: Ventura Replacement Project #6583
Address: 1555 N. Olive, Ventura
Owner: Southern California Gas Co.
Contractor: -
Architect: -
Engineer: -

Job No: 88-5118-VO1
Date: May 16, 1989

CONCRETE SAMPLE INFORMATION:

CONCRETE FOR TESTS WAS (x) SAMPLED BY A REPRESENTATIVE OF THIS LABORATORY. WAS NOT [ ]

Location in Structure:	H.P. compressor building slab, in east section at south end.
Concrete Supplier:	Cal Mat
Ticket No.	486976
Mix. No. or Proportions:	CS17CMP4SGA
Type of Cement:	II L.A.
Admixture:	WRDA 79/Daravair
Slump:	2 1/2" Air content: 4 3/4%
Specimens Made by:	M. McCracken- 3
Date Made:	May 8, 1989
Date Received at Lab:	May 9, 1989

CONCRETE COMPRESSION TEST RESULTS: (Test Method ASTM C39)

Field Mark on Cylinders: / Laboratory Identification Mark:	SCG 21A	SCG 21B	SCG 21C		
Date Tested:	5-15-89	6-5-89	6-5-89		
Age at Testing, days:	7 days	28 days	28 days		
Nominal Size:	6"	6"	6"		
Area, in2:	28.27	28.27	28.27		
Crushing Load, lbl:	98,600	126,000	128,000		
Compressive Strength, PSI:	3489	4457	4528		
Specified Strength @ 28 days, PSI:	3000	3000	3000		
Tested By:	JB	JB	JB		

Remarks:

Copies to: 1 So. Cal. Gas, Vta.
1 City Vta.
1 File

Respectfully Submitted,
BTC LABORATORIES, INC.

BTC Laboratories Incorporated
2978 SEABORG AVENUE, VENTURA, CA 93003 • 805/656-6074

REPORT OF CONCRETE PLACEMENT INSPECTION

Project:	Ventura Replacement Project #6583	Job No:	89-5118-VO1
Address:	1555 N. Olive, Ventura	Date:	May 17, 1989
Owner:	Southern California Gas Co.	Date of Insp.	5/15/89
Contractor:	-	Inspector:	N. Poindexter
Architect:	-		
Engineer:	-	W.O. #91590.282FQ	

Concrete Supplier:	Cal Mat	Total Cubic Yards Placed: 31
Concrete Design or Mix No:	C517C004SGA	Specified Strength: 3000
Average Slump During Placement:	3 1/2"	
Concrete Test Cylinders Number Made:	1 set of 3	
Location in Structure:	Foundation for low pressure compressor #1.	
Reinforcing Steel Checked & Approved By:	City of Ventura	
Date Checked:	May 15, 1989	

Description and location of concrete placed:

Foundation for low pressure compressor #1.

All work done in accordance with plans, specifications and good construction practices, unless otherwise noted above.

Copies: 1 So. Cal. Gas, Vta.
1 City Vta.
1 File

Respectfully submitted,
BTC LABORATORIES, INC.

/1

BtC Laboratories Incorporated

2978 SEABORG AVENUE, VENTURA, CA 93003 • 805/656-6074

REPORT OF CONCRETE PLACEMENT INSPECTION

Project:	Ventura Replacement Project #6583	Job No:	88-5118-VO1
Address:	1555 N. Olive, Ventura	Date:	May 17, 1989
Owner:	Southern California Gas Co.	Date of Insp.	5/11/89
Contractor:	-	Inspector:	N. Poindexter
Architect:	-		
Engineer:	-	W.O. #91590.282FQ	

Concrete Supplier:	Cal Mat	Total Cubic Yards Placed: 15 1/2
Concrete Design or Mix No:	C517C004SGA	Specified Strength: 3000
Average Slump During Placement:	3 1/2"	

Concrete Test Cylinders	
Number Made:	1 set of 3
Location in Structure:	Sleeper - pipe support at A.8-3.2.

Reinforcing Steel	
Checked & Approved By:	City of Ventura
Date Checked:	May 11, 1989

Description and location of concrete placed:

Sleepers, type II per sheet SD-117. Pipe support portion S-82, S-84, S-85, S-86, S-87, S-96, S-89, S-90, S-91, S-92, S-94, S-95. Sleepers, type I per sheet SD-117. Footings S-21, S-22, S-23, S-25, S-30, S-31, S-32, S-34, S-35, S-39, S-40, S-41, S-43, S-44. Wall on line B.0 - F.2 to F.6 per sheet SD-111. Two 2' light standard bases.

All work done in accordance with plans, specifications and good construction practices, unless otherwise noted above.

Copies: 1 So. Cal. Gas, Vta.
1 City Vta.
1 File

Respectfully submitted,
BTC LABORATORIES, INC.

/1

BTC Laboratories Incorporated
2978 SEABORG AVENUE, VENTURA, CA 93003 • 805/656-6074

REPORT OF CONCRETE PLACEMENT INSPECTION

Project:	Ventura Replacement Project #6583	Job No:	88-5118-VO1
Address:	1555 N. Olive, Ventura	Date:	May 17, 1989
Owner:	Southern California Gas Co.	Date of Insp.	5/9/89
Contractor:	-	Inspector:	D. Franklin #21619
Architect:	-	W.O. #91590.282FQ	
Engineer:	-		

Concrete Supplier: Concrete Design or Mix No: Average Slump During Placement:	Cal Mat C517C004SGA	Total Cubic Yards Placed: Specified Strength: 3000
Concrete Test Cylinders Number Made: Location in Structure:	 3 Lower 12" of air compressor foundation.	
Reinforcing Steel Checked & Approved By: Date Checked:	 City of Ventura May 9, 1989	
Description and location of concrete placed: Air receiver and air compressor foundations.		

All work done in accordance with plans, specifications and good construction practices, unless otherwise noted above.

Copies: 1 So. Cal. Gas, Vta.
1 City Vta.
1 File

Respectfully submitted,
BTC LABORATORIES, INC.

/1

OXNARD / CAMARILLO
(805) 656-6074

BUELLTON
(805) 688-3213

THOUSAND OAKS
(805) 497 2401

BtC Laboratories Incorporated

2978 SEABORG AVENUE, VENTURA, CA 93003 • 805/656-6074

REPORT OF CONCRETE TESTS

Project: Ventura Replacement Project #6583
Address: 1555 N. Olive, Ventura
Owner: Southern California Gas Co.
Contractor: -
Architect: -
Engineer: -

Job No: 88-5118-VO1
Date: May 15, 1989

CONCRETE SAMPLE INFORMATION:

CONCRETE FOR TESTS WAS [x] SAMPLED BY A REPRESENTATIVE OF THIS LABORATORY. WAS NOT [ ]

Location in Structure:	Upper portion of pier, S101, S130, for sleeper way.
Concrete Supplier:	Cal Mat
Ticket No.	486728
Mix. No. or Proportions:	C517C004SGA
Type of Cement:	II
Admixture:	Daravair
Slump:	2 1/2" Air content: 2 1/2%, Temp. 85
Specimens Made by:	M. McCracken- 3
Date Made:	May 4, 1989
Date Received at Lab:	May 5, 1989

CONCRETE COMPRESSION TEST RESULTS: (Test Method ASTM C39)

Field Mark on Cylinders: / Laboratory Identification Mark:	SCG 19A	SCG 19B	SCG 19C		
Date Tested:	5-11-89	6-1-89	6-1-89		
Age at Testing, days:	7 days	28 days	28 days		
Nominal Size:	6"	6"	6"		
Area, in2:	28.27	28.27	28.27		
Crushing Load, lbf:	83,200	111,000	113,000		
Compressive Strength, PSI:	2943	3926	3997		
Specified Strength @ 28 days, PSI:	3000	3000	3000		
Tested By:	JB	JB	JB		

Remarks:

Copies to: 1 So. Cal. Gas, Via.
1 City Vta.
1 File

Respectfully Submitted,
BTC LABORATORIES, INC.

/1

BtC Laboratories Incorporated
2978 SEABORG AVENUE, VENTURA, CA 93003 • 805/656-6074

REPORT OF CONCRETE TESTS

Project: Ventura Replacement Project #6583
Address: 1555 N. Olive, Ventura
Owner: Southern California Gas Co.
Contractor: -
Architect: -
Engineer: -

Job No: 88-5118-VO1
Date: May 12, 1989

CONCRETE SAMPLE INFORMATION:

CONCRETE FOR TESTS WAS (x) SAMPLED BY A REPRESENTATIVE OF THIS LABORATORY.
WAS NOT ( )

Location in Structure:	Sleeper way pier S-100.
Concrete Supplier:	Cal Mat
Ticket No.	486749
Mix. No. or Proportions:	C517C004SGA
Type of Cement:	II
Admixture:	Daravair
Slump:	4" Air content: 4.5%, Temp. 82
Specimens Made by:	M. McCracken- 3
Date Made:	May 4, 1989
Date Received at Lab:	May 5, 1989

CONCRETE COMPRESSION TEST RESULTS: (Test Method ASTM C39)

Field Mark on Cylinders: Laboratory Identification Mark:	SCG 20A	SCG 20B	SCG 20C		
Date Tested:	5-11-89	6-1-89	6-1-89		
A_g,a at Testing, days:	7 days	28 days	28 days		
Nominal Size:	6"	6"	6"		
Area, in2:	28.27	28.27	28.27		
Crushing Load, lbf:	81,800	104,000	102,000		
Compressive Strength, PSI:	2894	3679	3608		
Specified Strength @ 28 days, PSI:	3000	3000	3000		
Tested By:	JB	JB	JB		

Remarks:

Copies to: 1 So. Cal. Gas, Vta.
1 City Vta.
1 File

Respectfully Submitted,
BTC LABORATORIES, INC.

Jerry

BtC laboratories incorporated

2978 SEABORG AVENUE, VENTURA, CA 93003 • 805/656-6074

REPORT OF CONCRETE PLACEMENT INSPECTION

Project:	Ventura Replacement Project #6583	Job No:	88-5118-VO1
Address:	1555 N. Olive, Ventura	Date:	May 11, 1989
Owner:	Southern California Gas Co.	Date of Insp.	5/8/89
Contractor:	-	Inspector:	S. Pitts
Architect:	-		
Engineer:	-	W.O. #91590.282FQ	

Concrete Supplier:	Cal Mat	Total Cubic Yards Placed: 44
Concrete Design or Mix No:	C517CMP4SGA	Specified Strength: 3000
Average Slump During Placement:	4"	
Concrete Test Cylinders Number Made:	3	
Location in Structure:	H.P. compressor building slab, south end.	
Reinforcing Steel Checked & Approved By:	City of Ventura	
Date Checked:	May 5, 1989	

Description and location of concrete placed:

H.P. compressor building slab, east section. H.P. cooler slabs #1, 2 & 3 only.

All work done in accordance with plans, specifications and good construction practices, unless otherwise noted above.

Copies: 1 So. Cal. Gas, L.A.
1 So. Cal. Gas, Vta.
1 City Vtn.
1 File

Respectfully submitted,
BTC LABORATORIES, INC.

Jerry

BtC laboratories incorporated

2978 SEABORG AVENUE, VENTURA, CA 93003 • 805/656-6074

REPORT OF CONCRETE PLACEMENT INSPECTION

Project:	Ventura Replacement Project #6583	Job No:	88-5118-VO1
Address:	1555 N. Olive, Ventura	Date:	May 11, 1989
Owner:	Southern California Gas Co.	Date of Insp.	5/8/89
Contractor:	-	Inspector:	S. Pitts
Architect:	-		
Engineer:	-	W.O. #91590.282FQ	

Concrete Supplier:	Cal Mat	Total Cubic Yards Placed: 44
Concrete Design or Mix No:	C517CMP4SGA	Specified Strength: 3000
Average Slump During Placement:	4"	
Concrete Test Cylinders Number Made:	3	
Location in Structure:	H.P. compressor building slab, south end.	
Reinforcing Steel Checked & Approved By:	City of Ventura	
Date Checked:	May 5, 1989	

Description and location of concrete placed:

H.P. compressor building slab, east section. H.P. cooler slabs #1, 2 & 3 only.

All work done in accordance with plans, specifications and good construction practices, unless otherwise noted above.

Copies: 1 So. Cal. Gas, L.A.
1 So. Cal. Gas, Vta.
1 City Vtn.
1 File

Respectfully submitted,
BTC LABORATORIES, INC.

BtC Laboratories Incorporated

2978 SEABORG AVENUE, VENTURA, CA 93003 • 805/656-6074

REPORT OF CONCRETE TESTS

Project: Ventura Replacement Project #6583
Address: 1555 N. Olive, Ventura
Owner: Southern California Gas Co.
Contractor: -
Architect: -
Engineer: -

Job No: 88-5118-VO1
Date: May 8, 1989

CONCRETE SAMPLE INFORMATION:

CONCRETE FOR TESTS	WAS [x] SAMPLED BY A REPRESENTATIVE OF THIS LABORATORY. WAS NOT [ ]
Location in Structure:	Footing for sleeper #S-2.
Concrete Supplier:	Cal Mat
Ticket No.	688516
Mix. No. or Proportions:	C517C004SGA
Type of Cement:	II
Admixture:	Daravair
Slump:	4 1/4" Air content: 3.6%, Temp. 78
Specimens Made by:	D. Franklin- 3
Date Made:	April 28, 1989
Date Received at Lab:	May 1, 1989

CONCRETE COMPRESSION TEST RESULTS: (Test Method ASTM C39)

Field Mark on Cylinders: Laboratory Identification Mark:	SCG 18A	SCG 18B	SCG 18C		
Date Tested:	5-5-89	5-26-89	5-26-89		
Age at Testing, days:	7 days	28 days	28 days		
Nominal Size:	6"	6"	6"		
Area, in2:	28.27	28.27	28.27		
Crushing Load, lbf:	72,200	106,000	103,000		
Compressive Strength, PSI:	2554	3750	3643		
Specified Strength @ 28 days, PSI:	3000	3000	3000		
Tested By:	JB	JB	JB		

Remarks:

Copies to: 1 So. Cal. Gas, Vta.
1 City Vta.
1 File

Respectfully Submitted,
BTC LABORATORIES, INC.

/1

BtC Laboratories Incorporated

2378 SEABORG AVENUE, VENTURA, CA 93003 • 805/656-6074

REPORT OF CONCRETE TESTS

Project: Ventura Replacement Project #6583
Address: 1555 N. Olive, Ventura
Owner: Southern California Gas Co.
Contractor: -
Architect: -
Engineer: -

Job No: 88-5118-VO1
Date: May 8, 1989

CONCRETE SAMPLE INFORMATION:

CONCRETE FOR TESTS WAS [x] SAMPLED BY A REPRESENTATIVE OF THIS LABORATORY. WAS NOT [ ]

Location in Structure:	Slab, motor control building foundation.
Concrete Supplier:	Cal Mat
Ticket No.	482019
Mix. No. or Proportions:	C517C004SGA
Type of Cement:	II
Admixture:	Daravair
Slump:	4"
Specimens Made by:	M. McCracken - 3
Date Made:	April 26, 1989
Date Received at Lab:	April 28, 1989

CONCRETE COMPRESSION TEST RESULTS: (Test Method ASTM C39)

Field Mark on Cylinders: / Laboratory Identification Mark:	SCG 16A	SCG 16B	SCG 16C		
Date Tested:	5-3-89	5-24-89	5-24-89		
Age at Testing, days:	7 days	28 days	28 days		
Nominal Size:	6"	6"	6"		
Area, in2:	28.27	28.27	28.27		
Crushing Load, lbf:	68,200	95,200	95,900		
Compressive Strength, PSI:	2412	3368	3392		
Specified Strength @ 28 days, PSI:	3000	3000	3000		
Tested By:	JB	JB	JB		

Remarks:

Copies to: 1 So. Cal. Gas, Vta.
1 City Vta.
1 File

Respectfully Submitted,
BTC LABORATORIES, INC.

BtC Laboratories Incorporated

2978 SEABORG AVENUE, VENTURA, CA 93003 • 805/658-6074

REPORT OF CONCRETE TESTS

Project: Ventura Replacement Project #6583
Address: 1555 N. Olive, Ventura
Owner: Southern California Gas Co.
Contractor: -
Architect: -
Engineer: -

Job No: 88-5118-VO1
Date: May 8, 1989

CONCRETE SAMPLE INFORMATION:

CONCRETE FOR TESTS WAS [x] SAMPLED BY A REPRESENTATIVE OF THIS LABORATORY. WAS NOT [ ]

Location in Structure: Pier 55 for sleeper way.

Concrete Supplier: Cal Mat
Ticket No. 486114
Mix. No. or Proportions: C517C004SGA
Type of Cement: II
Admixture: Daravair
Slump: 4" Air content: 4%, Temp. 80

Specimens Made by: M. McCracken - 3
Date Made: April 27, 1989
Date Received at Lab: April 28, 1989

CONCRETE COMPRESSION TEST RESULTS: (Test Method ASTM C39)

Field Mark on Cylinders: Laboratory Identification Mark:	SCG 17A	SCG 17B	SCG 17C		
Date Tested:	5-4-89	5-25-89	5-25-89		
Age at Testing, days:	7 days	28 days	28 days		
Nominal Size:	6"	6"	6"		
Area, in2:	28.27	28.27	28.27		
Crushing Load, lbf:	72,600	102,000	104,000		
Compressive Strength, PSI:	2568	3608	3679		
Specified Strength @ 28 days, PSI:	3000	3000	3000		
Tested By:	JB				

Remarks:

Copies to: 1 So. Cal. Gas, Vta.
1 City Vta.
1 File

Respectfully Submitted,
BTC LABORATORIES, INC.

BtC Laboratories Incorporated

2978 SEABORG AVENUE, VENTURA, CA 93003 • 805/656-6074

REPORT OF CONCRETE PLACEMENT INSPECTION

Project:	Ventura Replacement Project #6583	Job No:	88-5118-VO1
Address:	1555 N. Olive, Ventura	Date:	May 5, 1989
Owner:	Southern California Gas Co.	Date of Insp.	5/4/89
Contractor:	-	Inspector:	M. McCracken
Architect:	-		
Engineer:	-	W.O. #91590.282FQ	

Concrete Supplier:	Cal Mat	Total Cubic Yards Placed: 20
Concrete Design or Mix No:	C517CO04SGA	Specified Strength: 3000
Average Slump During Placement:	4"	

Concrete Test Cylinders	
Number Made:	2 sets of 3
Location in Structure:	1. Rejected load, sleeper way, pier S-101. 2. Sleeper way, pier S-100.

Reinforcing Steel	
Checked & Approved By:	City of Ventura & BTC Labs
Date Checked:	May 3 & 4, 1989

Description and location of concrete placed:

Footings on building line A for column supports for shelter, as per detail F1 & F2 on SD-112; 4 total. Three high pressure platform cooler foundations on east edge as per details on SD-119. Piers for sleeper supports (pipe rack) upper portion as per schedule on page SD-117, marked, S-1, S-2, S-3, S-100, S-101, S-103, S-104, S-130, S-131, S-132.

Note: Load #1 - rejected but did place S-101, S-130 & S-10. Placed the first 1' off with this load. (about 3 yards used out of this load). Sleeper supports.

All work done in accordance with plans, specifications and good construction practices, unless otherwise noted above.

Copies: 1 So. Cal. Gas, L.A.
1 So. Cal. Gas, Vta.
1 City Vta.
1 File

Respectfully submitted,
BTC LABORATORIES, INC.

/1

BtC Laboratories Incorporated

2978 SEABORG AVENUE, VENTURA, CA 93003 • 805/656-6074

REPORT OF CONCRETE TESTS

Project: Ventura Replacement Project #6583
Address: 1555 N. Olive, Ventura
Owner: Southern California Gas Co.
Contractor: -
Architect: -
Engineer: -

Job No: 88-5118-VO1
Date: May 2, 1989

CONCRETE SAMPLE INFORMATION:

CONCRETE FOR TESTS WAS [x] SAMPLED BY A REPRESENTATIVE OF THIS LABORATORY. WAS NOT [ ]

Location in Structure:	North high pressure compressor foundation, Elev. 4-5' above base slab.
Concrete Supplier:	Cal Mat
Ticket No.	350185
Mix. No. or Proportions:	C517CWP4SGA
Type of Cement:	II
Admixture:	Daravair/WRDA 79
Slump:	3" Air content: 3.5%, Temp: 80
Specimens Made by:	K. Bryd - 3
Date Made:	April 4, 1989
Date Received at Lab:	April 5, 1989

CONCRETE COMPRESSION TEST RESULTS: (Test Method ASTM C39)

Field Mark on Cylinders: / Laboratory Identification Mark:	SCG 9A	SCG 9B	SCG 9C		
Date Tested:	4-11-89	5-2-89	5-20-89		
Age at Testing, days:	7 days	28 days	28 days		
Nominal Size:	6"	6"	6"		
Area, In2:	28.27	28.27	28.27		
Crushing Load, lbf:	93,600	114,000	117,000		
Compressive Strength, PSI:	3311	4033	4139		
Specified Strength @ 28 days, PSI:	3000	3000	3000		
Tested By:	JB	JB	JB		

Remarks:

Copies to: 1 So. Cal. Gas, L.A.
1 So. Cal. Gas, Vta.
1 City Vta.
1 File

Respectfully Submitted,
BTC LABORATORIES, INC.

BtC Laboratories Incorporated
2978 SEABORG AVENUE, VENTURA, CA 93003 • 805/656-6074

REPORT OF CONCRETE TESTS

Project: Ventura Replacement Project #6583
Address: 1555 N. Olive, Ventura
Owner: Southern California Gas Co.
Contractor: -
Architect: -
Engineer: -

Job No: 88-5118-VO1
Date: May 1, 1989

CONCRETE SAMPLE INFORMATION:

CONCRETE FOR TESTS WAS [x] SAMPLED BY A REPRESENTATIVE OF THIS LABORATORY. WAS NOT [ ]

Location in Structure: F-5 Footing between high pressure Compressor # 1 & 2.

Concrete Supplier: Cal Mat
Ticket No. 683017
Mix. No. or Proportions: C517C004SGA
Type of Cement: II
Admixture: Daravair
Slump: 3 1/4" Air Content: 4.2% Temperature 76°

Specimens Made by: M. Poorboy - 3
Date Made: April 24, 1989
Date Received at Lab: April 25, 1989

CONCRETE COMPRESSION TEST RESULTS: (Test Method ASTM C39)

Field Mark on Cylinders: / Laboratory Identification Mark:	SCG 15A	SCG 15B	SCG 15C		
Date Tested:	5-1-89	5-22-89	5-22-89		
Age at Testing, days:	7 days	28 days	28 days		
Nominal Size:	6"	6"	6"		
Area, in2:	28.27	28.27	28.27		
Crushing Load, lbf:	82,800	126,500	123,500		
Compressive Strength, PSI:	2929	4475	4369		
Specified Strength @ 28 days, PSI:	3000	3000	3000		
Tested By:		GC	GC		

Remarks:

Copies to: 1 So. Cal. Gas, Vta.
1 City Vta.
1 File

Respectfully Submitted,
BTC LABORATORIES, INC.

/1

BtC Laboratories Incorporated

2978 SEABORG AVENUE, VENTURA, CA 93003 • 805/656-6074

REPORT OF CONCRETE TESTS

Project: Ventura Replacement Project #6583
Address: 1555 N. Olive, Ventura
Owner: Southern California Gas Co.
Contractor: -
Architect: -
Engineer: -

Job No: 88-5116-VO1
Date: May 1, 1989

CONCRETE SAMPLE INFORMATION:

CONCRETE FOR TESTS WAS [x] SAMPLED BY A REPRESENTATIVE OF THIS LABORATORY. WAS NOT [ ]

Location in Structure:	Sleeper sections S11, S11A.
Concrete Supplier:	Cal Mat
Ticket No.	681899
Mix. No. or Proportions:	C517004SGA
Type of Cement:	II
Admixture:	Daravair
Slump:	3" Air content: 4%, Temp: 60
Specimens Made by:	W. Hunt - 3
Date Made:	April 21, 1989
Date Received at Lab:	April 24, 1989

CONCRETE COMPRESSION TEST RESULTS: (Test Method ASTM C39)

Field Mark on Cylinders: / Laboratory Identification Mark:	SCG 14A	SCG 14B	SCG 14C		
Date Tested:	4-28-89	5-19-89	5-19-89		
Age at Testing, days:	7 days	28 days	28 days		
Nominal Size:	6"	6"	12 3/16x6		
Area, In2:	28.27	28.27	28.27		
Crushing Load, lbf:	86,200	115,000	115,000		
Compressive Strength, PSI:	3049	4068	4103		
Specified Strength @ 28 days, PSI:	3000	3000	3000		
Tested By:	JB	GC	GC		

Remarks:

Copies to: 1 So. Cal. Gas, Vta.
1 City Vta.
1 File

Respectfully Submitted,
BTC LABORATORIES, INC.

/1

BtC Laboratories Incorporated
2978 SEABORG AVENUE, VENTURA, CA 93003 • 805/656-6074

REPORT OF CONCRETE TESTS

Project: Ventura Replacement Project #6583
Address: 1555 N. Olive, Ventura
Owner: Southern California Gas Co.
Contractor: -
Architect: -
Engineer: -

Job No: 88-5118-VO1
Date: April 27, 1989

CONCRETE SAMPLE INFORMATION:

CONCRETE FOR TESTS WAS [x] SAMPLED BY A REPRESENTATIVE OF THIS LABORATORY. WAS NOT [ ]

Location in Structure:	Upper portion of pier for silencer foundation #3.
Concrete Supplier:	Cal Mat
Ticket No.	481434
Mix. No. or Proportions:	C517C004SGA
Type of Cement:	II
Admixture:	Daravair
Slump:	4" Air content: 4%, Temp: -
Specimens Made by:	M. McCracken- 3
Date Made:	April 18, 1989
Date Received at Lab:	April 19, 1989

CONCRETE COMPRESSION TEST RESULTS: (Test Method ASTM C39)

Field Mark on Cylinders: Laboratory Identification Mark:	SCG 13A	SCG 13B	SCG 13C		
Date Tested:	4-25-89	5-16-89	5-16-89		
Age at Testing, days:	7 days	28 days	28 days		
Nominal Size:	6"	6"	6"		
Area, in2:	28.27	28.27	28.27		
Crushing Load, lbf:	71,200	105,000	104,000		
Compressive Strength, PSI:	2519	3750	3679		
Specified Strength @ 28 days, PSI:	3000	3000	3000		
Tested By:	JB	JB	JB		

Remarks:

Copies to: 1 So. Cal. Gas, Vta.
1 City Vta.
1 File

Respectfully Submitted,
BTC LABORATORIES, INC.

/1

Gary

BtC Laboratories Incorporated

2978 SEABORG AVENUE, VENTURA, CA 93003 • 805/656-6074

REPORT OF CONCRETE TESTS

Project: Ventura Replacement Project #6583
Address: 1555 N. Olive, Ventura
Owner: Southern California Gas Co.
Contractor: -
Architect: -
Engineer: -

Job No: 88-5118-VO1
Date: April 24, 1989

CONCRETE SAMPLE INFORMATION:

CONCRETE FOR TESTS WAS [x] SAMPLED BY A REPRESENTATIVE OF THIS LABORATORY. WAS NOT [ ]

Location in Structure:	Silencer sleeper #2.
Concrete Supplier:	Cal Mat
Ticket No.	481234
Mix. No. or Proportions:	C517C0045GA
Type of Cement:	II
Admixture:	Daravair
Slump:	5 1/2" Air content: 1.%, Temp: 77
Specimens Made by:	M. Poorboy - 3
Date Made:	April 14, 1989
Date Received at Lab:	April 16, 1989

CONCRETE COMPRESSION TEST RESULTS: (Test Method ASTM C39)

Field Mark on Cylinders: Laboratory Identification Mark:	SCG 12A	SCG 12B	SCG 12C		
Date Tested:	4-21-89	5-12-89	5-12-89		
Age at Testing, days:	7 days	28 days	28 days		
Nominal Size:	6"	6"	6"		
Area, In2:	28.27	28.27	28.27		
Crushing Load, lbl:	67,800	111,000	112,000		
Compressive Strength, PSI:	2398	3926	3962		
Specified Strength @ 28 days, PSI:	3000	3000	3000		
Tested By:	JB	JB	JB		

Remarks:

Copies to: 1 So. Cal. Gas, Vta.
1 City Vta.
1 File

Respectfully Submitted,
BTC LABORATORIES, INC.

/1

BtC Laboratories Incorporated

2978 SEABORG AVENUE, VENTURA, CA 93003 • 805/656-6074

REPORT OF CONCRETE TESTS

Project: Ventura Replacement Project #6583
Address: 1555 N. Olive, Ventura
Owner: Southern California Gas Co.
Contractor: -
Architect: -
Engineer: -

Job No: 88-5118-VO1
Date: April 21, 1989

CONCRETE SAMPLE INFORMATION:

CONCRETE FOR TESTS WAS [x] SAMPLED BY A REPRESENTATIVE OF THIS LABORATORY. WAS NOT [ ]

Location in Structure:	Sleeper S-24.
Concrete Supplier:	Cal Mat
Ticket No.	G73648
Mix. No. or Proportions:	CS17CWP4SGA
Type of Cement:	II
Admixture:	-
Slump:	3 1/2" Air content: 3.%, Temp: 75
Specimens Made by:	R. Obray - 3
Date Made:	April 13, 1989
Date Received at Lab:	April 17, 1989

CONCRETE COMPRESSION TEST RESULTS: (Test Method ASTM C39)

Field Mark on Cylinders: Laboratory Identification Mark:	SCG 11A	SCG 11B	SCG 11C		
Date Tested:	4-20-89	5-11-89	5-11-89		
Age at Testing, days:	7 days	28 days	28 days		
Nominal Size:	6"	6"	6"		
Area, in2:	28.27	28.27	28.27		
Crushing Load, lbf:	57,400	88,200	91,200		
Compressive Strength, PSI:	2030	3120	3226		
Specified Strength @ 28 days, PSI:	3000	3000	3000		
Tested By:	KB	JB	JB		

Remarks:

Copies to: 1 So. Cal. Gas, Vta.
1 City Vta.
1 File

Respectfully Submitted,
BTC LABORATORIES, INC.

BtC Laboratories Incorporated

2978 SEABORG AVENUE, VENTURA, CA 93003 • 805/658-6074

REPORT OF CONCRETE TESTS

Project: Ventura Replacement Project #6583
Address: 1555 N. Olive, Ventura
Owner: Southern California Gas Co.
Contractor: -
Architect: -
Engineer: -

Job No: 88-5118-VO1
Date: April 19, 1989

CONCRETE SAMPLE INFORMATION:

CONCRETE FOR TESTS WAS [x] SAMPLED BY A REPRESENTATIVE OF THIS LABORATORY.
WAS NOT [ ]

Location in Structure: Tank Foundation Walls.

Concrete Supplier:	Cal Mat
Ticket No.	669303
Mix. No. or Proportions:	C517C004SGA
Type of Cement:	Portland II
Admixture:	Daravair/WRDA 79
Slump:	3 1/2" Air content: 3.6%, Temp: 72
Specimens Made by:	M. Poorboy- 3
Date Made:	April 10, 1989
Date Received at Lab:	April 17, 1989

CONCRETE COMPRESSION TEST RESULTS: (Test Method ASTM C39)

Field Mark on Cylinders: / Laboratory Identification Mark:	SCG 10A	SCG 10B	SCG 10C		
Date Tested:	4-17-89	5-8-89	5-8-89		
Age at Testing, days:	7 days	28 days	28 days		
Nominal Size:	6"	6"	6"L		
Area, in2:	28.27	28.27	29.27		
Crushing Load, lbf:	63,600	96,200	99,400		
Compressive Strength, PSI:	2250	3403	3516		
Specified Strength @ 28 days, PSI:	3000	3000	3000		
Tested By:	JB	JB	JB		

Remarks:

Copies to: 1 So. Cal. Gas, L.A.
1 So. Cal. Gas, Vta.
1 City Vta.
1 File

Respectfully Submitted,
BTC LABORATORIES, INC.

/1

Gary

BtC Laboratories Incorporated

2978 SEABORG AVENUE, VENTURA, CA 93003 • 805/656-6074

REPORT OF CONCRETE TESTS

Project: Ventura Replacement Project #6583
Address: 1555 N. Olive, Ventura
Owner: Southern California Gas Co.
Contractor: -
Architect: -
Engineer: -

Job No: 38-5118-VO1
Date: April 19, 1989

CONCRETE SAMPLE INFORMATION:

CONCRETE FOR TESTS WAS [x] SAMPLED BY A REPRESENTATIVE OF THIS LABORATORY. WAS NOT [ ]

Location in Structure:	H.P. compressor footing (middle).
Concrete Supplier:	Cal Mat
Ticket No.	348980
Mix. No. or Proportions:	C517CWP4SGA
Type of Cement:	Portland II
Admixture:	Daravair/WRDA 79
Slump:	4 1/2" Air content: 2 1/2%, Temp: 74
Specimens Made by:	R. Obray - 3
Date Made:	March 21, 1989
Date Received at Lab:	March 23, 1989

CONCRETE COMPRESSION TEST RESULTS: (Test Method ASTM C39)

Field Mark on Cylinders: / Laboratory Identification Mark:	SCG 5A	SCG 5B	SCG 5C		
Date Tested:	3-28-89	4-14-89	4-18-89		
Age at Testing, days:	7 days	28 days	28 days		
Nominal Size:	6"	6"	6"		
Area, in2:	28.27	28.27	28.27		
Crushing Load, lbf:	76,800	110,000	114,000		
Compressive Strength, PSI:	2717	3891	4033		
Specified Strength @ 28 days, PSI:	3000	3000	3000		
Tested By:	JB	JB	JB		

Remarks:

Copies to: 1 So. Cal. Gas, L.A.
1 So. Cal. Gas, Vta.
1 City Vta.
1 File

Respectfully Submitted,
BTC LABORATORIES, INC.

/1

BtC Laboratories Incorporated

2978 SEABORG AVENUE, VENTURA, CA 93003 • 805/656-6074

REPORT OF CONCRETE TESTS

Project: Ventura Replacement Project #6563
Address: 1555 N. Olive, Ventura
Owner: Southern California Gas Co.
Contractor: -
Architect: -
Engineer: -

Job No: 88-5118-VO1
Date: April 17, 1989

CONCRETE SAMPLE INFORMATION:

CONCRETE FOR TESTS	WAS [x] SAMPLED BY A REPRESENTATIVE OF THIS LABORATORY. WAS NOT [ ]
Location in Structure:	South wall of area sump & vault.
Concrete Supplier:	Cal Mat
Ticket No.	348535
Mix. No. or Proportions:	C517C004SGA
Type of Cement:	II
Admixture:	Daravair
Slump:	4" Air content: 4.6%, Temp: 70
Specimens Made by:	G. Flasch - 3
Date Made:	March 15, 1989
Date Received at Lab:	March 16, 1989

CONCRETE COMPRESSION TEST RESULTS: (Test Method ASTM C39)

Field Mark on Cylinders: / Laboratory Identification Mark:	SCG 4A	SCG 4B	SCG 4C		
Date Tested:	3-22-89	4-12-89	4-12-89		
Age at Testing, days:	7 days	28 days	28 days		
Nominal Size:	6"	6"	6"		
Area, in2:	28.27	28.27	28.27		
Crushing Load, lbf:	67,400	101,000	99,600		
Compressive Strength, PSI:	2384	3573	3523		
Specified Strength @ 28 days, PSI:	3000	3000	3000		
Tested By:	JB	JB	JB		

Remarks:

Copies to: 1 So. Cal. Gas, L.A.
1 So. Cal. Gas, Vta.
1 City Vta.
1 File

Respectfully Submitted,
BTC LABORATORIES, INC.

/1

Gary

BtC Laboratories Incorporated

2978 SEABORG AVENUE, VENTURA, CA 93003 • 805/658-6074

REPORT OF CONCRETE TESTS

Job No: 88-5118-VO1
Date: April 12, 1989

Project: Ventura Replacement Project #6583
Address: 1555 N. Olive, Ventura
Owner: Southern California Gas Co.
Contractor: -
Architect: -
Engineer: -

CONCRETE SAMPLE INFORMATION:

CONCRETE FOR TESTS WAS [x] SAMPLED BY A REPRESENTATIVE OF THIS LABORATORY. WAS NOT [ ]

Location in Structure:	Sleeper footing #S-112.
Concrete Supplier:	Cal Mat
Ticket No.	661718
Mix. No. or Proportions:	C517C004SGA
Type of Cement:	II
Admixture:	N/A
Slump:	2 1/2" Air content: 2.6%, Temp: 77
Specimens Made by:	D. Franklin- 3
Date Made:	March 31, 1989
Date Received at Lab:	April 3, 1989

CONCRETE COMPRESSION TEST RESULTS: (Test Method ASTM C39)

Field Mark on Cylinders: / Laboratory Identification Mark:	SCG 8A	SCG 8B	SCG 8C		
Date Tested:	4-7-89	4-28-89	4-28-89		
Age at Testing, days:	7 days	28 days	28 days		
Nominal Size:	6"	6"	6"		
Area, in2:	28.27	28.27	28.27		
Crushing Load, lbf:	69,400	99,200	101,000		
Compressive Strength, PSI:	2455	3509	3573		
Specified Strength @ 28 days, PSI:	3000	3000	3000		
Tested By:	JB	JB	JB		

Remarks:

Copies to: 1 So. Cal. Gas, L.A.
1 So. Cal. Gas, Vta.
1 City Vta.
1 File

Respectfully Submitted,
BTC LABORATORIES, INC.

/1

Larry

BTC Laboratories Incorporated

2978 SEABORG AVENUE, VENTURA, CA 93003 • 805/656-6074

REPORT OF CONCRETE PLACEMENT INSPECTION

Project:	Ventura Replacement Project #6583	Job No:	88-5118-VO1
Address:	1555 N. Olive, Ventura	Date:	April 11, 1989
Owner:	Southern California Gas Co.	Date of Insp.	4/4/89
Contractor:	-	Inspector:	K. Byrd #0313
Architect:	-		
Engineer:	-	W.O. #91590.282FQ	

Concrete Supplier:	Cal Mat	Total Cubic Yards Placed: 64
Concrete Design or Mix No:	C517CWP45GA	Specified Strength: 3000
Average Slump During Placement:	3"	

Concrete Test Cylinders	
Number Made:	1 set of 3
Location in Structure:	North H.P. compressor foundation, Elev. 4 to 5' above base slab.

Reinforcing Steel	
Checked & Approved By:	City of Ventura & BTC Labs
Date Checked:	April 3 & 4, 1989

Description and location of concrete placed:

North high pressure compressor foundation and pipe sleepers #S6, S7, S112 & S119. Rebar as per drawing SD1123 & SD117.

All work done in accordance with plans, specifications and good construction practices, unless otherwise noted above.

Copies: 1 So. Cal. Gas, L.A.
1 So. Cal. Gas, Vta.
1 City Vta.
1 File

Respectfully submitted,
BTC LABORATORIES, INC.

/1

BTC Laboratories Incorporated

2978 SEABORG AVENUE, VENTURA, CA 93003 • 805/656-6074

REPORT OF CONCRETE PLACEMENT INSPECTION

Project:	Ventura Replacement Project #6583	Job No:	88-5118-VO1
Address:	1555 N. Olive, Ventura	Date:	April 6, 1989
Owner:	Southern California Gas Co.	Date of Insp.	3/31/89
Contractor:	-	Inspector:	D. Franklin
Architect:	-		
Engineer:	-	W.O. #91590.282FQ	

Concrete Supplier:	Cal Mat	Total Cubic Yards Placed: 5
Concrete Design or Mix No:	C517C004SGA	Specified Strength: 3000
Average Slump During Placement:	2 1/2"	
Concrete Test Cylinders		
Number Made:	3	
Location in Structure:	Sleeper Footing S-112.	
Reinforcing Steel		
Checked & Approved By:	BTC Labs	
Date Checked:	March 31, 1989	

Description and location of concrete placed:

Footings for sleepers #S-6, S-7, S-112, S-118, S-119, S-121 and S-123. Per sheet SD-117.

Pump supports 01-005 and 01-006 and pipe support #5 per sheet SD-114.

All work done in accordance with plans, specifications and good construction practices, unless otherwise noted above.

Copies: 1 So. Cal. Gas, L.A.
1 So. Cal. Gas, Vta.
1 City Vta.
1 File

Respectfully submitted,
BTC LABORATORIES, INC.

RECEIVED
APR 10 1989
CITY of SAN BUENAVENTURA
ENGINEERS' OFFICE
BY

BTC Laboratories Incorporated

2978 SEABORG AVENUE, VENTURA, CA 93003 • 805/656-6074

REPORT OF CONCRETE TESTS

Project: Ventura Replacement Project #6583
Address: 1555 N. Olive, Ventura
Owner: Southern California Gas Co.
Contractor: -
Architect: -
Engineer: -

Job No: 88-5118-VO1
Date: April 4, 1989

CONCRETE SAMPLE INFORMATION:

CONCRETE FOR TESTS WAS [x] SAMPLED BY A REPRESENTATIVE OF THIS LABORATORY.
WAS NOT [ ]

Location in Structure:	Pressure Compressor Footing.
Concrete Supplier:	Cal Mat
Ticket No.	638594
Mix, No. or Proportions:	C517C004SGA
Type of Cement:	II
Admixture:	Daravair
Slump:	3 3/4"
Specimens Made by:	M. Poorboy- 3
Date Made:	March 7, 1989
Date Received at Lab:	March 8, 1989

CONCRETE COMPRESSION TEST RESULTS: (Test Method ASTM C39)

Field Mark on Cylinders: / Laboratory Identification Mark:	SCG 2A	SCG 2B	SCG 2C	SCG 2D	
Date Tested:	3-10-89	3-14-89	4-4-89	4-4-89	
Age at Testing, days:	3days	7 days	28 days	28 days	
Nominal Size:	6"	6"	6"	6"	
Area, in2:	28.27	28.27	28.27	28.27	
Crushing Load, lbf:	58,200	79,200	114,000	115,000	
Compressive Strength, PSI:	2059	2802	4033	4068	
Specified Strength @ 28 days, PSI:	3000	3000	3000	3000	
Tested By:	JB	JB	JB	JB	

Remarks:

Copies to: 1 So. Cal. Gas, L.A.
1 So. Cal. Gas, Vta.
1 City Vta.
1 File

Respectfully Submitted,
BTC LABORATORIES, INC.

/1

Daryn.

BTC Laboratories Incorporated

2978 SEABORG AVENUE, VENTURA, CA 93003 • 805/656-6074

REPORT OF CONCRETE PLACEMENT INSPECTION

Project:	Ventura Replacement Project #6583	Job No:	88-5118-VO1
Address:	1555 N. Olive, Ventura	Date:	March 30, 1989
Owner:	Southern California Gas Co.	Date of Insp.	3/28/89
Contractor:	-	Inspector:	M. Poorboy
Architect:	-		
Engineer:	-	W.O. #91590.282FQ	

Concrete Supplier:	Cal Mat	Total Cubic Yards Placed: 64.5
Concrete Design or Mix No:	C517CWP4SGA	Specified Strength: 3000
Average Slump During Placement:	2 1/2"	
Concrete Test Cylinders Number Made:	1 set of 3	
Location in Structure:	High pressure compressor block, south unit.	
Reinforcing Steel Checked & Approved By:	City of Ventura & BTC Labs	
Date Checked:	March 28, 1989	

Description and location of concrete placed:

High pressure compressor block south unit and sleepers #S-8, S-9, S-9A, S/15, S-116, S-10.

RECEIVED
APR 3 1989
BUILDING & SAFETY DEPT
SAN BUENAVENTURA

All work done in accordance with plans, specifications and good construction practices, unless otherwise noted above.

Copies: 1 So. Cal. Gas, L.A.
1 So. Cal. Gas, Vta.
1 City Vtn.
1 File

Respectfully submitted,
BTC LABORATORIES, INC.

Gary

BtC Laboratories Incorporated

2978 SEABORG AVENUE, VENTURA, CA 93003 • 805/656-6074

REPORT OF CONCRETE PLACEMENT INSPECTION

Project:	Ventura Replacement Project #6583	Job No:	88-5118-VO1
Address:	1555 N. Olive, Ventura	Date:	March 28, 1989
Owner:	Southern California Gas Co.	Date of Insp.	3/24/89
Contractor:	-	Inspector:	D. Franklin
Architect:	-		
Engineer:	-	W.O. #91590.282FQ	

Concrete Supplier:	Cal Mat	Total Cubic Yards Placed: 5.5
Concrete Design or Mix No:	C517C004SGA	Specified Strength: 3000
Average Slump During Placement:	3 1/2"	
Concrete Test Cylinders Number Made:	3	
Location in Structure:	Sleeper footing #10.	
Reinforcing Steel Checked & Approved By:	City of Ventura & BTC Labs	
Date Checked:	March 24, 1989	

Description and location of concrete placed:

Footings for sleepers #S-8, S-9, S-9A, S-10 and S-115.

Stem walls to support dirty water, coolant recycle and lube oil storage tanks and north footing at lube oil storage tank.

All work done in accordance with plans, specifications and good construction practices, unless otherwise noted above.

Copies: 1 So. Cal. Gas, L.A.
1 So. Cal. Gas, Vta.
1 City Vta.
1 File

Respectfully submitted,
BTC LABORATORIES, INC.

BTC Laboratories Incorporated

2978 SEABORG AVENUE, VENTURA, CA 93003 • 805/656-6074

REPORT OF CONCRETE PLACEMENT INSPECTION

Project:	Ventura Replacement Project #6583	Job No:	88-5118-VO1
Address:	1555 N. Olive, Ventura	Date:	March 24, 1989
Owner:	Southern California Gas Co.	Date of Insp.	3/21/89
Contractor:	-	Inspector:	R. Obray
Architect:	-		
Engineer:	-	W.O. #91590.282FQ	

Concrete Supplier:	Cal Mat	Total Cubic Yards Placed: 56
Concrete Design or Mix No:	C517CWP4SGA	Specified Strength: 3000
Average Slump During Placement:	4"	

Concrete Test Cylinders	
Number Made:	3
Location in Structure:	H.P. compressor & sleeper foundation.

Reinforcing Steel	
Checked & Approved By:	City of Ventura & BTC Labs
Date Checked:	March 20 & 21, 1989

Description and location of concrete placed:

Placed footing at middle H.P. compressor.

All work done in accordance with plans, specifications and good construction practices, unless otherwise noted above.

Copies: 1 So. Cal. Gas, L.A.
1 So. Cal. Gas, Vta.
1 City Vta.
1 File

Respectfully submitted,
BTC LABORATORIES, INC.

BTC Laboratories Incorporated
2978 SEABORG AVENUE, VENTURA, CA 93003 • 805/656-6074

REPORT OF CONCRETE PLACEMENT INSPECTION

Project: Ventura Replacement Project #6583
Address: 1555 N. Olive, Ventura
Owner: Southern California Gas Co.
Contractor: -
Architect: -
Engineer: -

Job No: 88-5118-VO1
Date: March 24, 1989
Date of Insp. 3/15/89
Inspector: G. Flasch #21345

W.O. #91590.282FQ

Concrete Supplier: Concrete Design or Mix No: Average Slump During Placement:	Cal Mat C517C004SGA 4"	Total Cubic Yards Placed: 36.5 Specified Strength: 3000
Concrete Test Cylinders Number Made: Location in Structure:	 3 South wall at area sump & vault.	
Reinforcing Steel Checked & Approved By: Date Checked:	 City of Ventura & BTC Labs March 14 & 15, 1989	

Description and location of concrete placed:

Footing for foundation of high pressure compressor and sleeper, footings for lube and oil storage tank foundation and pipe supports at high pressure scrubber foundation, and walls for area sump and vault.

Note: Concrete was placed for area sump & vault walls with a construction joint between north wall and pump support and south wall at pump and pipe support. There was no construction joint shown on plans. See attached engineer's details.

All work done in accordance with plans, specifications and good construction practices, unless otherwise noted above.

Copies: 1 So. Cal. Gas, L.A.
1 So. Cal. Gas, Vta.
1 City Vtn.
1 File

Respectfully submitted,
BTC LABORATORIES, INC.

/l

Gary

BTC Laboratories Incorporated

2975 SEABORG AVENUE, VENTURA, CA 93003 • 805/656-6074

REPORT OF CONCRETE TESTS

Project: Ventura Replacement Project #6583
Address: 1555 N. Olive, Ventura
Owner: Southern California Gas Co.
Contractor: -
Architect: -
Engineer: -

Job No: 88-5118-VO1
Date: March 20, 1989

CONCRETE SAMPLE INFORMATION:

CONCRETE FOR TESTS	WAS [x] SAMPLED BY A REPRESENTATIVE OF THIS LABORATORY. WAS NOT [ ]
Location in Structure:	Upper portion of HP scrubber foundation.
Concrete Supplier:	Cal Mat
Ticket No.	352005
Mix. No. or Proportions:	C517C004SGA
Type of Cement:	II
Admixture:	Daravair
Slump:	4"
Specimens Made by:	G. Flasch - 3
Date Made:	March 10, 1989
Date Received at Lab:	March 13, 1989

CONCRETE COMPRESSION TEST RESULTS: (Test Method ASTM C39)

Field Mark on Cylinders: Laboratory Identification Mark:	SCG 3A	SCG 3B	SCG 3C		
Date Tested:	3-16-89	4-7-89	4-7-89		
Age at Testing, days:	6 days	28 days	28 days		
Nominal Size:	6"	6"	6"		
Area, in2:	28.27	28.27	28.27		
Crushing Load, lbf:	70,300	114,000	116,000		
Compressive Strength, PSI:	2487	4033	4103		
Specified Strength @ 28 days, PSI:	3000	3000	3000		
Tested By:		JB	JB		

Remarks:

Copies to: 1 So. Cal. Gas, L.A.
1 So. Cal. Gas, Vta.
1 City Vta.
1 File

Respectfully Submitted,
BTC LABORATORIES, INC.

/1

BtC Laboratories Incorporated
2978 SEABORG AVENUE, VENTURA, CA 93003 • 805/656-6074

RECEIVED
MAR 21 1989
BUILDING & SAFETY DEPT
SAN BUENAVENTURA

REPORT OF CONCRETE PLACEMENT INSPECTION

Project:	Ventura Replacement Project #6583	Job No:	88-5118-VO1
Address:	1555 N. Olive, Ventura	Date:	March 20, 1989
Owner:	Southern California Gas Co.	Date of Insp.	3/10/89
Contractor:	-	Inspector:	G. Flasch #21345
Architect:	-		
Engineer:	-	W.O. #91590.282FQ	

Concrete Supplier:	Cal Mat	Total Cubic Yards Placed: 5
Concrete Design or Mix No:	C517C004SGA	Specified Strength: 3000
Average Slump During Placement:	4"	

Concrete Test Cylinders	
Number Made:	3
Location in Structure:	Upper portion of H.P. scrubber foundation.

Reinforcing Steel	
Checked & Approved By:	City of Ventura & BTC Labs
Date Checked:	March 10, 1989

Description and location of concrete placed:

Upper portion of H.P. scrubber foundation.

All work done in accordance with plans, specifications and good construction practices, unless otherwise noted above.

Copies: 1 So. Cal. Gas, L.A.
1 So. Cal. Gas, Vta.
1 File
1 City Vta.

Respectfully submitted,
BTC LABORATORIES, INC.

BtC Laboratories Incorporated

2578 SEABORG AVENUE, VENTURA, CA 93003 • 805/656-6074

RECEIVED
MAR 21 1989
BUILDING & SAFETY DEPT
SAN BUENAVENTURA

REPORT OF REINFORCING STEEL PLACEMENT INSPECTION

#6583
Project: Ventura Replacement Project
Address: 1555 N. Olive, Ventura
Owner: Southern California Gas Co.
Contractor: -
Architect: -
Engineer: -

Job No. 88-5118-V01
Date March 8, 1989
Date of Inspection: 3/7/89
Inspector: M. Poorboy

Reinforcing Steel
Checked & Approved by: BTC Labs
Date Checked: March 7, 1989

Description and location of reinforcing steel placed::

H.P. compressor & sleeper foundation
and high pressure scrubber foundation.

All work done in accordance with plans, specifications and good construction practices, unless otherwise noted above.

Copies to: 1 So. Cal. Gas, L.A.
1 File
1 So. Cal. Gas, Vta.
1 City Vta.

Respectfully Submitted,
BTC LABORATORIES INC.
John R. Williamson
hra

BTC Laboratories Incorporated
2978 SEABORG AVENUE, VENTURA, CA 93003 • 805/644-1095

RECEIVED
MAR 21 1989
BUILDING & SAFETY
SAN BUENAVENTURA

REPORT OF CONCRETE PLACEMENT INSPECTION

#6583
Project: Ventura Replacement Project
Address. 1555 N. Olive, Ventura
Owner: Southern California Gas Co.
Contractor: -
Architect: -
Engineer: -

Job No. 88-5118-V01
Date March 8, 1989
Date of Inspection: 3/7/89
Inspector: M. Poorboy

Concrete Supplier:	Cal Mat
Concrete Design or Mix No.:	C517C004SGA
Average Slump During Placement:	3 3/4"
Total Cubic Yards Placed:	56
Specified Strength:	3000

Concrete Test Cylinders
Number made: 1 set of 3
Location in Structure: High pressure compressor #2 footing.

Reinforcing Steel
Checked & Approved by: City of Ventura & BTC Labs
Date Checked: March 7, 1989

Description and location of concrete placed:

High pressure compressor footing
1st 2 of 3 and high pressure
scrubber foundation.

All work done in accordance with plans, specifications and good construction practices, unless otherwise noted above.

Copies to: 1 So. Cal. Gas, L.A.
1 File
1 So. Cal. Gas, Vta.
1 City Vta.

Respectfully Submitted,
BTC LABORATORIES INC.
Jesse D. Williamson
hra

OXNARD / CAMARILLO
(805) 656-6074

THOUSAND OAKS
(805) 497-2401

BTC Laboratories Incorporated
2978 SEABORG AVENUE, VENTURA, CA 93003 • 805/644-1095

REPORT OF CONCRETE TESTS

#6583
Project: Ventura keplacement Project
Address: 1555 N. Olive, Ventura
Owner: Southern California Gas Co.
Contractor: -
Architect: -
Engineer: -

Job No. 88-5118-V01
Date: March 8, 1989

W.O. #91590.282FQ

Location in Structure:	Buried storage tank slab.
Concrete Supplier:	Cal Mat
Ticket No.:	351453
Mix No. or Proportions:	C517C0045GA
Type of Cement:	II
Admixture:	Daravair
Slump:	3½"
Specimens Made by:	L. Breedlove - 3
Date Made:	March 1, 1989
Date Received @ Lab:	March 3, 1989

RECEIVED
MAR 7 1989
BUILDING & SAFETY DEPT
SAN BUENAVENTURA

Field Mark on Cylinders: / Laboratory Identification Mark:	SCG 1A	SCG 1B	SCG 1C	
Date Tested:	3-8-89	3-29-89	3-29-89	
Age at Testing:	7 days	28 days	28 days	
Nominal Size:	6"	6"	6"	
Area:	28.27	28.27	28.27	
Crushing Load:	74,600	117,000	115,000	
Compressive Strength, PSI:	2639	4139	4068	
Specified Strength @ 28 days:	3000	3000	3000	
Tested By:	JB	JB	JB	

Remarks:

Copies to: 1 So. Cal. Gas, L.A.
1 So. Cal. Gas, Vta.
1 File
1 City of Ventura

Respectfully Submitted,
BTC LABORATORIES INC.
Tom R. Williams

OXNARD / CAMARILLO
(805) 656-6074

THOUSAND OAKS
(805) 497-2401

RECEIVED
MAR 21 1989
BUILDING & SAFETY DEPT
SAN BUENAVENTURA

BTC Laboratories Incorporated

2978 SEABORG AVENUE, VENTURA, CA 93003 • 805/644-1095

REPORT OF CONCRETE PLACEMENT INSPECTION

#6583
Project: Ventura Replacement Project
Address: 1555 N. Olive, Ventura
Owner: Southern California Gas Co.
Contractor: -
Architect: -
Engineer: -

Job No. 88-5118-V01
Date March 6, 1989
Date of Inspection: 3/1/89
Inspector: L. Breedlove

W.O. #91590.282FQ

Concrete Supplier:	Cal Mat
Concrete Design or Mix No.:	C517C004SGA
Average Slump During Placement:	3½"
Total Cubic Yards Placed:	12
Specified Strength:	3000
Concrete Test Cylinders Number made:	3
Location in Structure:	Slab on grade, buried storage tank pad.
Reinforcing Steel Checked & Approved by:	City of Ventura & BTC Labs
Date Checked:	Feb. 28 & March 1, 1989

Description and location of concrete placed:

Buried storage tank slab & concrete vault and sump pad per drawing SD-115 & SD-116 of the stamped approved drawings at 1555 Olive St., Ventura.

All work done in accordance with plans, specifications and good construction practices, unless otherwise noted above.

Copies to: 1 So. Cal. Gas - L.A.
1 File
1 So. Cal. Gas - Ventura
1 City Vta.

Respectfully Submitted,
BTC LABORATORIES INC.
John B. Williamson
hra

File 1555 N. Olive

CHECKED _____ DATE _____
APPROVED _____ DATE _____
TITLE _____

CALSTATES Equipment Company

JOB NO. _____
SHEET _____ OF _____
BY _____ DATE _____

STRUCTURAL CALCULATIONS
OF
3-TON BRIDGE CRANE RUNWAY

REGISTERED PROFESSIONAL ENGINEER
ANANT B. SHETH
NO. C025043
EXP 12/31/89
CIVIL
STATE OF CALIFORNIA

5-17-89

CALSTATES EQUIPMENT CO.
8221 WILCOX AVE., CUDAHY, CALIF. 90201

Form QA-46 (3) (11-87)

CHECKED _____ DATE _____

APPROVED _____ DATE _____

TITLE _____

CALSTATES Equipment Company

JOB NO. 8927

SHEET 1 OF 9

BY ABS DATE 3/89

NOTES:

A. GENERAL:

1. ALL BUILDING MATERIALS AND CONSTRUCTION SHALL CONFORM TO THE UNIFORM BUILDING CODE, UBC 1985, INCLUDING ALL CURRENT AMENDMENTS AND OTHER LOCAL CODES AND SAFETY LAWS CURRENTLY IN FORCE . .

B. CONCRETE

1. ALL CONCRETE SHALL BE NORMAL WEIGHT CONCRETE WITH MINIMUM STRENGTH OF f'_c = 2,000 PSI AT 28 DAYS.
2. CEMENT SHALL BE TYPE I OR TYPE II CONFORMING TO ASTM C150.

C. REINFORCING STEEL

1. ALL REINFORCING BARS SHALL CONFORM TO ASTM A615 GRADE 60 OR GRADE 40.
2. THE MINIMUM CONCRETE COVER BETWEEN REINFORCING BARS AND FACE OF CONCRETE SHALL BE AS FOLLOWS UNLESS OTHERWISE NOTED.

CONCRETE COST AGAINST EARTH	3"
FORMED CONCRETE – SURFACE EXPOSED TO EARTH OR WEATHER	2"

3. REINFORCING BAR SHALL LAP 40 DIAMETER MINIMUM AT SPLICE UNLESS OTHERWISE SHOWN.

Form QA-46 (2) (11-67)

CHECKED _____ DATE _____

APPROVED _____ DATE _____

TITLE _____

CALSTATES Equipment Company

JOB NO. 8927

SHEET 2 OF 9

BY ADS DATE 3/89

3-TON UNDERHUNG CRANE RUNWAY

DESIGN DATA:

CAPACITY = 3-TON = 6000 #

3-TON HAND OPERATED TROLLY HOISTS = 500 #

WEIGHT OF BRIDGE = 2000 #

WHEEL BASE = 6'-0"

CRANE SPAN = 21' 6"

IMPACT = 10 % HAND OPERATED

SEISMIC ZONE 4

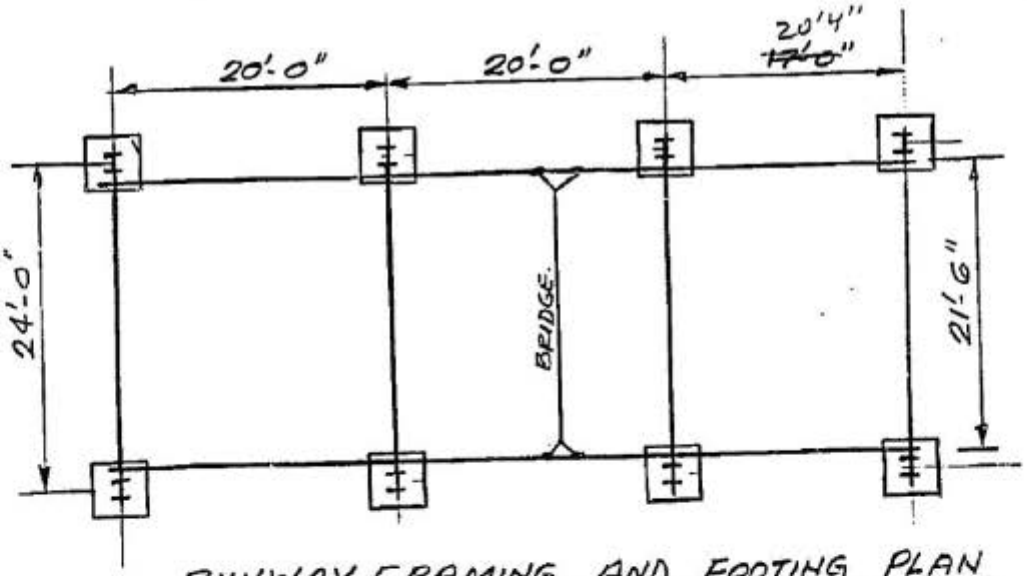

RUNWAY FRAMING AND FOOTING PLAN

Form QA-44 (3) (11-67)

CHECKED _____ DATE _____
APPROVED _____ DATE _____
TITLE _____

CALSTATES Equipment Company

JOB NO. 8927
SHEET 9 OF 9
BY ABS DATE 3/89

3-TON UNDERHUNG CRANE RUNWAY

RUNWAY BEAM DESIGN

MAXIMUM WHEEL LOAD = $\frac{2.0}{4} + \frac{1.1(6+.5)}{2} = 4.075^{K}$

TRANSVERSE FORCE AT EACH WHEEL = $\frac{6.5 \times .2}{4} = .325^{K}$

SEISMIC FORCE. = $\frac{.3 \times 2.5}{4} = .19^{K} \text{ L } .325^{K}$

$MOM_x = \frac{4.075}{2 \times 20}(20 - \frac{6.0}{2})^2 + \frac{.05 \times 20^2}{8}$

$= 32.0^{'K}$

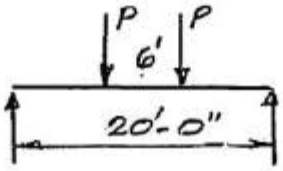

TRY S 15 x 42.9. $\frac{d}{A_f} = 4.38$ $S = 59.6$

$\frac{Ld}{A_f} = 20 \times 12 \times 4.38 = 1051$ $F_b = 11.42$ KSI

$f_b = \frac{32 \times 12}{59.6} = 6.44$ KSI

$M_y = \frac{.325}{2 \times 20}(20 - \frac{6.0}{2})^2 = 2.35^{'K}$ $f_{by} = \frac{2.35 \times 12}{1/2 \times 5.23} = 10.78$

$\therefore \frac{6.44}{11.92} + \frac{10.78}{27.0} = .96 < 1.0$ OK

USE S 15 x 42.9

CHECK DEFLECTION:

$$\frac{4.075 \times 72 (3 \times 240^2 - 4 \times 72^2)}{24 \times 29000 \times 447} + \frac{5 \times .05 \times 20 \times 240^3}{384 \times 29000 \times 447}$$

$= .156'' < \frac{20 \times 12}{600} = 0.4''$ OK

Form QA-44 (2) (11-81)

CHECKED _____ DATE _____
APPROVED _____ DATE _____
TITLE _____

CALSTATES Equipment Company

JOB NO. 8927
SHEET 4 OF 9
BY ABS DATE 3/89

RUNWAY SUPPORT DESIGN!

$P = \left(\frac{2.0}{4} + \frac{1.1 \times 6.5}{4}\right) \times \frac{17}{20} \times 2 = 3.9^K$

$H = \frac{17}{20} \times 2 \times .325 = .55^K$

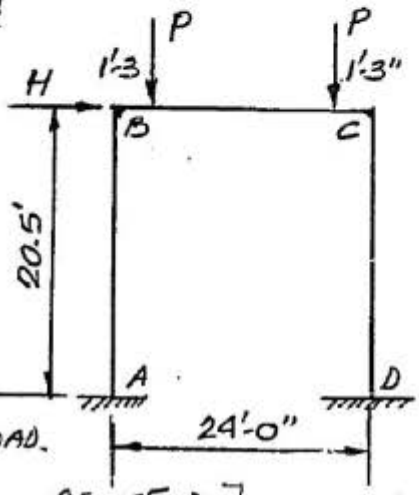

TRY W10X33 COL & BEAM

$K = \frac{20.5}{24.0} = .854$

$N_1 = 2.854 \quad N_2 = 6.125$

$a_1 = \frac{1.25}{24} = .052 \quad b_1 = .95$

MOMENTS DUE TO VERTICAL LOAD.

$M_A = \left[\frac{3.9 \times 1.25 \times 22.75}{24}\left(\frac{1}{2 \times 2.854} - \frac{.95 - .05}{2 \times 6.125}\right)\right] = 1.62'^K$

$+ \quad " \quad \left(\frac{1}{2 \times 2.854} + \frac{.95 - .05}{2 \times 6.125}\right)$

$M_B = \frac{3.9 \times 1.25 \times 23.75}{24}\left[\left(\frac{1}{2.854} + \frac{0.9}{12.25}\right) + \left(\frac{1}{2.854} + \frac{.90}{12.25}\right)\right] = 3.24'^K$

MOMENTS DUE TO HORIZ. LOAD

$M_B = \frac{.55 \times 20.5}{2} \times \frac{3 \times .854}{6.125} = 2.36'^K = M_B$

TOTAL $M_A = 2.36 + 1.62 = 3.97'^K \quad M_B = 5.6'^K$

COLUMN DESIGN! TRY W10X33

$\text{MIN } K = \frac{20.5 \times 12 \times 1.2}{200} = 1.476 < 1.94 \quad OK$

$\frac{KL}{r} = \frac{1.2 \times 20.5 \times 12}{1.94} = 152 \quad F_a = 6.30 \text{ KSI}$

$\text{MAXIMUM } P = \frac{17}{20} \times 4.075 \times 2 + \frac{.55 \times 20.5}{24} = 7.4^K$

$f_a = \frac{7.40}{9.71} = .76 \text{ KSI} \quad f_b = \frac{5.6 \times 12}{35.0} = 1.92 \text{ KSI}$

$\frac{.76}{6.30} + \frac{1.92}{17.36} = .23 < 1.0 \quad OK$ USE W10 x 33

Form QA-46 (3) (11-81)

CHECKED _____ DATE _____
APPROVED _____ DATE _____
TITLE _____

CALSTATES Equipment Company

JOB NO. 8927
SHEET 5 OF 9
BY ABS DATE 3/89

BEAM DESIGN.

MOM = 5.6 ^{IK} · TRY W12x26

$f_b = \frac{5.6 \times 12}{33.4} = 2.1$ KSI $\qquad \frac{Ld}{A_f} = 24 \times 12 \times 4.95 = 1425.6$

$F_b = \frac{12 \times 10^3 \times 2.3}{1425.6} = 19.3$ KSI · OK

USE W12x26

MOM CONN.

TRY 2-3/4φ HS BOLTS

MOM CAPACITY

$= 2 \times 19.4 \times 13''/12$

$= 42.0^{IK} > 5.6^{IK}$ OK

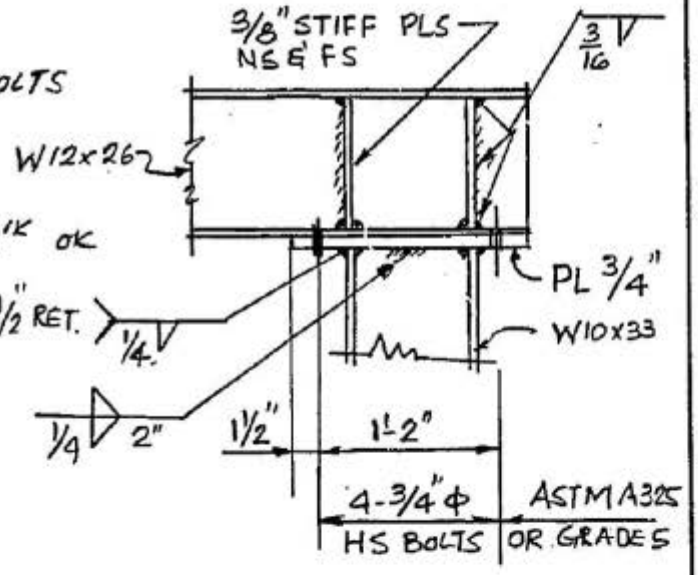

BASE PLATE.

TRY 16"x16"x1" PLATE:

MAX AXIAL LOAD = 7.4 + 20'x33# = 8.1 ^{K}

MOM = 3.97 ^{IK} = 47.64 ^{IK}

TENSION IN ANCHOR BOLTS

$= \frac{47.64}{11''} = 4.33^{K}$ TRY 2-1"φ BOLTS

ALLOW = 2x3.2 = 6.4 ^{K} OK

BASE PLATE THICKNESS $f_{p1} = \frac{4.33 \times 2}{9'' \times 16''} = .06$ KSI

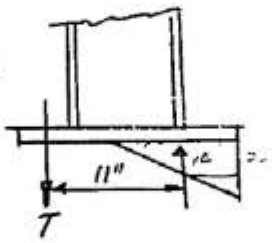

Form QA-44 (3) (11-87)

CHECKED _____ DATE _____
APPROVED _____ DATE _____
TITLE _____

CALSTATES Equipment Company

JOB NO. 8927
SHEET 6 OF 9
BY ABS DATE 4/89

BASE PLATE DESIGN CONT'D

$f_{pa} = \frac{8.1}{16 \times 16} = .03$ KSI

$M = .03 \times 3.25^2/2 + .04 \times 3.25^2/2 + 1/2 \times 3.25 \times .02 \times 2/3 \times 3.25 = .44$ IK

$t = \sqrt{\frac{6 \times .44}{27}} = .31"$

USE 16" x 16" x 1" BASE PLATE
W/ 4-1" ϕ A. BOLTS @ 12" OC

CHECK LONGITUDINAL LOADS:

LONGITUDAL FORCE AT EACH WHEEL $= \frac{.1 \times 6.5}{2} = .325^K$

SEISMIC FORCE $= .3\left(\frac{2.0}{4} + \frac{.5}{2}\right) = .225^K < .325^K$

∴ SEISMIC DONOT CONTROL.

LONGITUDINAL LOAD PER COL $= \frac{2 \times .325}{4} = .163^K$

$MOMy = .163 \times 20.5 = 3.33$ IK TOTAL $M = 3.33 + 1.62 = 4.95$ IK

$f_a = \frac{7.40}{9.70} = .76$ KSI $f_b = \frac{4.95 \times 12}{9.20} = 6.46$ KSI

$\therefore \frac{.76}{6.30} + \frac{6.46}{27.0} = .34 < 1.0$ O.K.

∴ W10x33 COL O.K.

FOOTING DESIGN.

SOIL BEARING PRESSURE = 2000 PSF @ 18" BELOW FINISH GRADE. REFER TO GEOTECHANICAL REPORT BY DAMES & MORE DATED FEB. 27, 1987.

$P = 8.1^K$, $M = 4.95$ IK

TRY 20" x 20" PIER W/ 8 #6 BARS.

USING WORKING STRESS DESIGN

$e = \frac{4.95}{8.1} \times 12 = 7.33" < 2/3 \times 20"$

EQUIV AXIAL LOAD $= 8.1\left(1 + \frac{3 \times 7.33}{20"}\right) = 17^K$

ALLOW. LOAD $= .225 \times 400 + .44 \times 8 \times 24.0 = 174^K$?!

USE 20" x 20" PIER
W/ 8 #6 #3 TIES @ 12"

Form QA-44 (3) (11-67)

CHECKED _____ DATE _____
APPROVED _____ DATE _____
TITLE _____

CALSTATES Equipment Company

JOB NO. _____
SHEET 7 OF 9
BY ABS DATE 4/89

FOOTING DESIGN.

CASE I FOOTING NEAR TRANCH.

ASSUME TOP OF CURB = TOP OF PEDESTAL @ 71'-0".
ASSUME TOP OF FTG AT @ EL. 67'-0"

TRY 3'-6 x 3'-6" x 1'-4" FOOTING
WT. OF FOOTING = 3.5 x 3.5 x 1.23 x .15 = 2.44 K
WT. OF PEDESTAL = 1.67 x 1.67 x 5.0 x .15 = 2.09 K
WT. OF SOIL = 4.73 x 3' x .1 = 1.42
WT OF TRENCH = 35' x 75" x 3' + .365' x 3.5 x 75 = 3.88 K
6.23 K

TOTAL LOAD = 14.93 K
M = 4.95 + .163 x 6.23 = 6.01 K
RESIST MOM = 14.93 x 3.5/2 = 26.12 K
FS = $\frac{26.12}{6.0}$ = 4.35 > 1.5 OK.

RESULTANT AT $\frac{26.12 - 6.0}{14.93}$ = 1.345' e = $\frac{3.5}{2}$ - 1.345' = .420'

MAX. SP = $\frac{14.93}{3.5 \times 3.5} + \frac{14.93 \times 6 \times .40}{3.5 \times 3.5 \times 3.5}$ = 2.05 KSF OK.

CHECK AS UNREINF FOOTING
M = (2.05 - .2) x .915²/2 = .774 K
$f_{bt} = \frac{.774 \times 12000 \times 6}{12 \times 16 \times 16}$ = 18.15 PSI x 1.7 = 31 PSI
1.65 x 5 x √2000 = 145 PSI OK
∴ NO REINF REQ'D

USE 3'-6 x 3'-6 x 1'-4" FTG
W/ 4 #5 EA. WAY

CASE II CHECK FOOTING @ NORTH END

ASSUME TOP OF AT 8" BELOW TOP OF SLAB.
TRY 3'-6 x 3'-6 x 1'-4" FTG.

Form QA-46 (3) (11-81)

CHECKED _____ DATE _____

APPROVED _____ DATE _____

TITLE _____

CALSTATES Equipment Company

JOB NO. _____

SHEET 8 OF 9

BY ABS DATE 4/89

WT OF FTG = $3.5 \times 3.5 \times 1.33 \times .15 = 2.44^K$

WT OF PEDESTAL = $1.67 \times 1.67 \times 1.0 \times .15 = 0.42^K$

WT OF SOIL = $9.46 \times .67' \times 1 = 0.63^K$

TOTAL LOAD = $8.1 + 3.49 = 11.59^K$ 3.49^K

OTM = $4.95 + .163 \times 2.33 = 5.33'^K$

$FS = \frac{11.59}{5.33} = 2.17 > 1.5$ OK. $e = \frac{5.33}{11.59} = .456$

$\frac{e}{D} = \frac{.456}{3.5} = .13 < .17$ NO TENSION UNDER FTG.

MAX SP = $\frac{11.59}{3.5 \times 3.5} + \frac{6 \times 11.59 \times .456}{3.5 \times 3.5 \times 3.5} = 1.685$ KSF < 2.0 OK

USE $3'-6 \times 3'-6 \times 1'-4"$ FTG.
W/ 4 #5 EA. WAY.

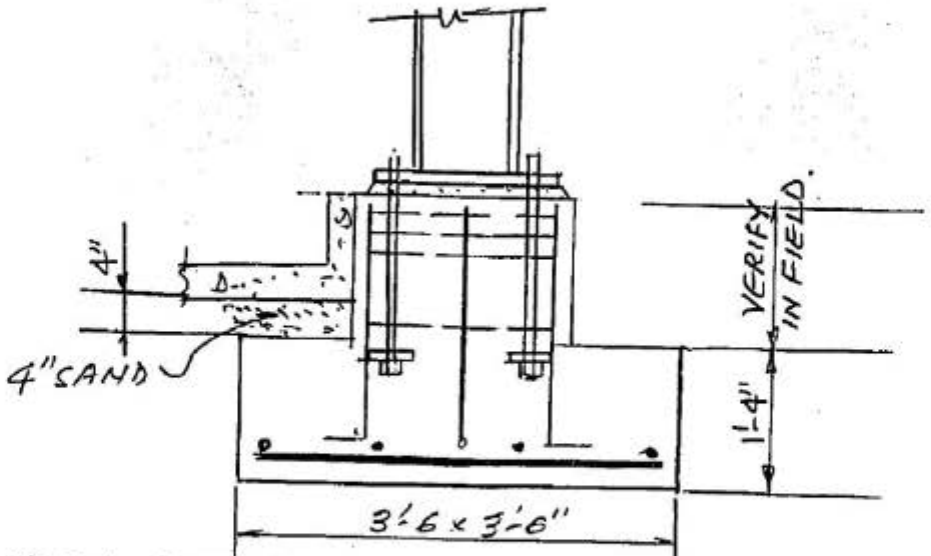

NOTE: REFER TO SHEET #9 FOR ALL DETAILS NOT SHOWN IN THIS SKETCH.

Form QA-44 (3) (1147)

CHECKED _____ DATE _____

APPROVED _____ DATE _____

TITLE _____

CALSTATES Equipment Company

JOB NO. 8927

SHEET 9 OF 9

BY ABS DATE 4/85

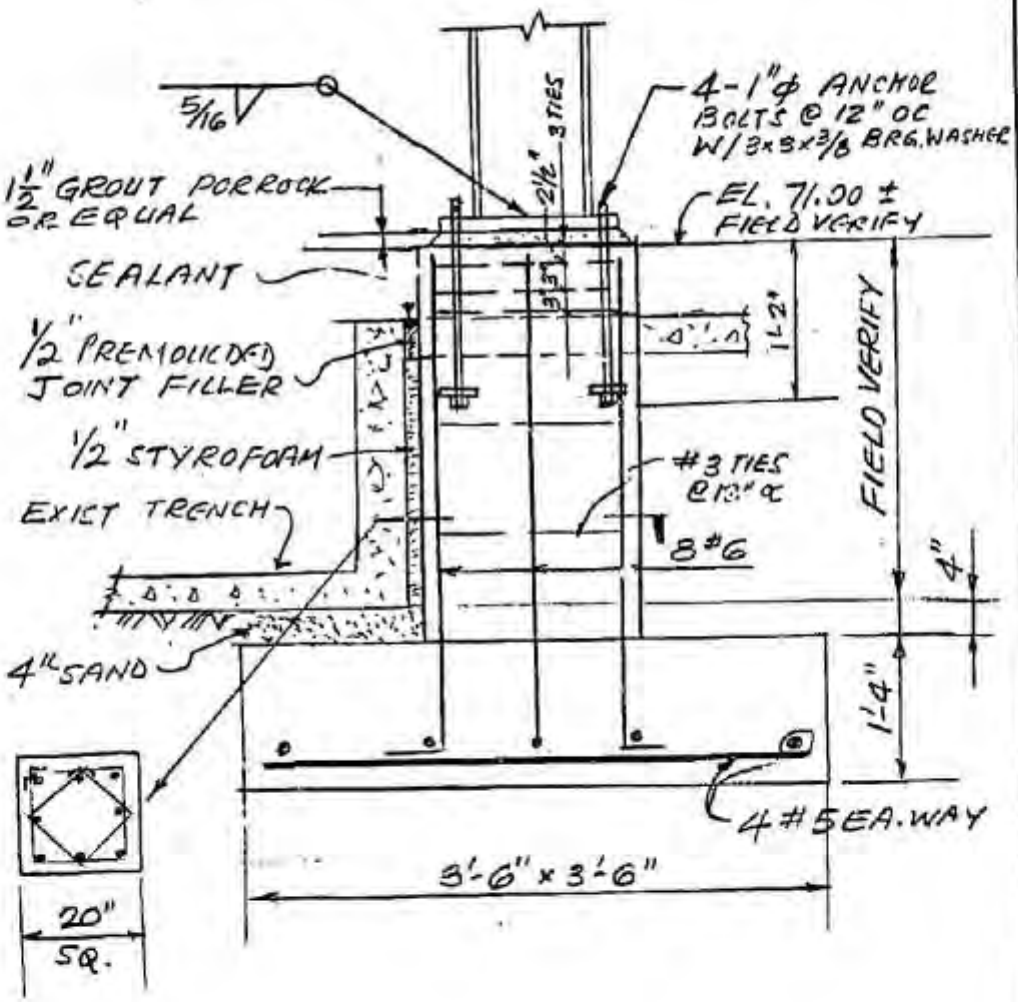

Form QA-44 (3) (11-87)

CHECKED _____ DATE _____
APPROVED _____ DATE _____
TITLE _____

CALSTATES Equipment Company

JOB NO. 8927
SHEET 9 OF 96
BY ABS DATE 3/89

RECEIVED
AUG 03 1989
Dept. of Community Development
Building & Safety
San Bernardino, Ca.

3-TON UNDERHUNG CRANE RUNWAY

RUNWAY BEAM DESIGN

MAXIMUM WHEEL LOAD = $\frac{2.0}{4} + \frac{14\ (6+1)}{2} = 4.075^{K}$

TRANSVERSE FORCE AT EACH WHEEL = $\frac{6.5 \times .2}{4} = .325^{K}$

SEISMIC FORCE. = $\frac{.3 \times 2.5}{4} = .19^{K} \text{ L } .325^{K}$.

$MOM_x = \frac{4.075}{2 \times 20}(20 - \frac{6.0}{2})^2 + \frac{.05 \times 20^2}{8}$

$= 32.0^{'K}$

TRY S 10 x 25.4 + C10 x 15.3

$r_T = \sqrt{\frac{I}{A}} = \sqrt{\frac{70.8}{6.92}} = 3.32 \qquad \frac{20 \times 12}{3.32} = 72.3 < C_c$

$F_b = \left[\frac{2}{3} - \frac{36 \times 72.3^2}{1530 \times 1000}\right] 36 = 19.57 \text{ KSI}$,

$M_y = \frac{.325}{2 \times 20}(20 - \frac{6.0}{2})^2 = 2.35^{'K} \qquad f_{by} = \frac{2.35 \times 12}{14.84} = 1.9$

$f_{bc} = \frac{32 \times 12}{52.93} = 7.25 \text{ KSI} \qquad f_{bt} = \frac{32 \times 12}{27.6} = 13.91 \text{ KSI}$

$\frac{13.97}{24.0} + \frac{1.9}{22.0} = .668 \text{ KSI}$

∴ USE S10 x 25.4 + C8 x 11.5

CHECK DEFLECTION:

$\frac{4.075 \times 72\ (3 \times 240^2 - 4 \times 72^2)}{24 \times 29000 \times 186} + \frac{5 \times .05 \times 20 \times 240^3}{384 \times 29000 \times 186} = .374"$

Δ FOR S10 x 25.4 + C8 x 11.5 = $\frac{.374 \times 186}{176} = .395" < \frac{\ell}{600} = .4"$ OK

TRY S10 x 25.4 + C8 x 11.5

$r_T = \sqrt{\frac{I}{A}} = \sqrt{\frac{36}{6.0}} = 2.45" \qquad \frac{L}{r_T} = \frac{20 \times 12}{2.45} = 98 < 119 \qquad F_b = 16.82 \text{ KSI}$

$f_{bc} = \frac{32 \times 12}{46.58} = 8.24 \text{ KSI} \qquad f_{bt} = \frac{32 \times 12}{27.22} = 14.10 \text{ KSI}$

$f_{by} = \frac{2.35 \times 12}{9.8} = 2.88 \text{ KSI} \qquad \frac{14.1}{29} + \frac{2.88}{22.0} = .72 < 1.0$ OK

NOTICE

The next document when filed was in the condition reflected by this microfilm.
The workmanship on the document is of poor quality and its legibility impaired.

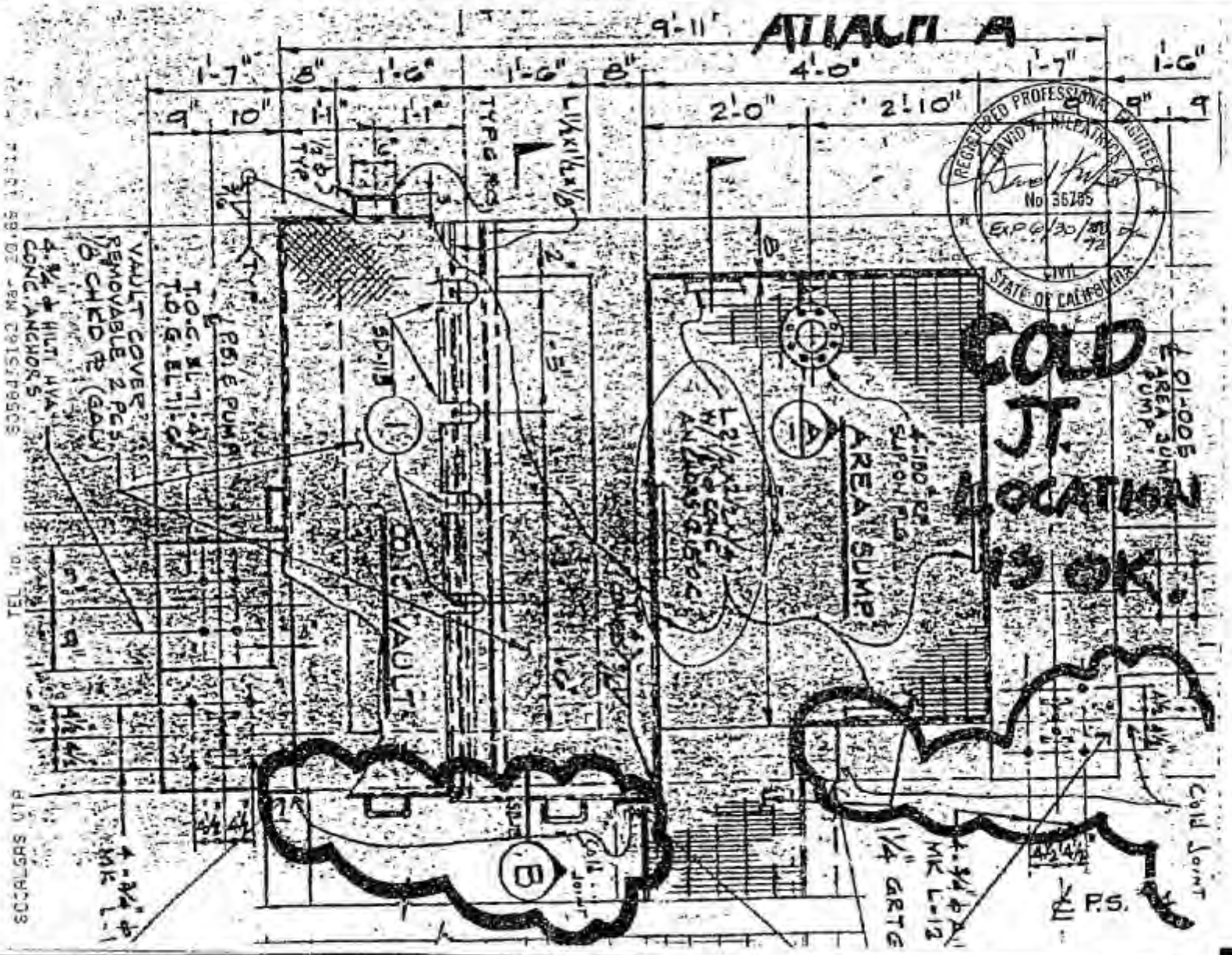
ATTACH A
COLD JT. LOCATION IS OK.
AREA SUMP
COLD VAULT
VAULT COVER REMOVABLE 2 PCS 1/8" CHKD PL (GALV)
4-3/4" ϕ HILTI HVA CONC. ANCHORS
T.O.C. EL 71-4
T.O.G. EL 71-6
P.S. ℄ PUMP
SD-115
Cold Joint
℄ P.S.
REGISTERED PROFESSIONAL ENGINEER
DAVID A. KILPATRICK
No 36785
EXP 6/30/72
CIVIL
STATE OF CALIFORNIA
SOCALGAS UTP
TEL No.

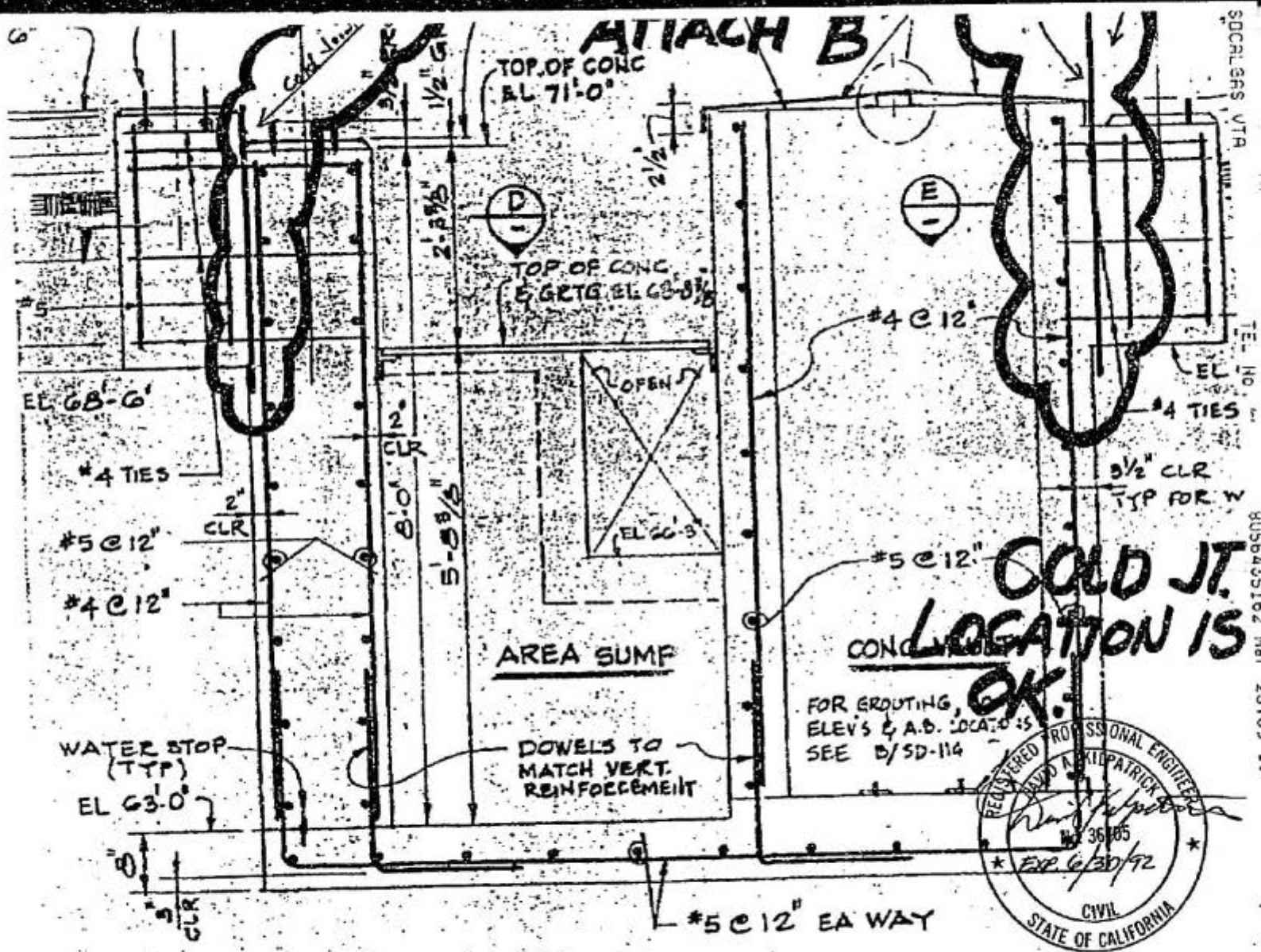
ATTACH B
TOP OF CONC
EL 71'-0"
TOP OF CONC
& GRTG EL 68'-8 3/8"
D
E
#4 @ 12"
#4 TIES
EL 68'-6"
#4 TIES
2" CLR
2" CLR
#5 @ 12"
#4 @ 12"
OPEN
EL 66'-3"
8'-0"
5'-8 3/8"
2'-3 3/8"
1 1/2"
2 1/2"
3 1/2" CLR
TYP FOR W
#5 @ 12"
COLD JT.
LOCATION IS
OK.
AREA SUMP
CONC
FOR GROUTING,
ELEV'S & A.B. LOCATIONS
SEE B/SD-114
WATER STOP
(TYP)
EL 63'-0"
DOWELS TO
MATCH VERT.
REINFORCEMENT
#5 @ 12" EA WAY
REGISTERED PROFESSIONAL ENGINEER
DAVID A. KILPATRICK
No. 36405
EXP. 6/30/92
CIVIL
STATE OF CALIFORNIA
SOCALGAS VTA
TEL No.

P/C 3125

RECEIVED
DEC 05 1988
Dept. of Community Development
Building & Safety
San Buenaventura

REPORT
SUPPLEMENTAL SUBSURFACE INVESTIGATION
PROPOSED COMPRESSOR STATION MODERNIZATION
OLIVE STREET STATION
VENTURA, CALIFORNIA
FOR SOUTHERN CALIFORNIA GAS COMPANY

JOB NO. 00011-278-15
JULY 27, 1987

Dames & Moore
LOS ANGELES, CALIFORNIA

DAMES & MOORE A PROFESSIONAL LIMITED PARTNERSHIP
445 S. FIGUEROA ST., SUITE 3500, LOS ANGELES, CALIF. 90071-1665 (213) 683-1560

July 27, 1987

Southern California Gas Company
Post Office Box 3249, Terminal Annex
Los Angeles, CA 90051

Attention: Mr. George J. Mosinskis

Gentlemen:

Report
Supplemental Subsurface Investigation
Proposed Compressor Station Modernization
Olive Street Station
Ventura, California
For Southern California Gas Company

INTRODUCTION

In this report we present the results of our supplemental subsurface investigation for the proposed Compressor Station Modernization project to be constructed within Olive Street Station in Ventura, California. The location of the site, relative to the existing surrounding features, is shown on the Vicinity Map, Plate 1.

Olive Street Station was the location of a former manufactured gas plant in the early 1900s. Only limited information is available to indicate the location of the former gas manufacturing facilities at the site; however, it is suspected that some of the former gas manufacturing facilities have been located in the vicinity of the proposed new compressor facilities and some gas manufacturing residues may be present at these locations.

We have previously performed an environmental and geotechnical investigation for the proposed Compressor Station

Modernization. The results of our previous investigation are presented in our report entitled:

> Report
> Environmental and Geotechnical Investigation
> Proposed Compressor Station
> Modernization Project
> Olive Street Station
> Ventura, California
> For Southern California Gas Company
> D&M Job No. 00011-275-42
> Dated February 27, 1987

In our previous investigation, the subsurface conditions were evaluated by excavating 15 test pits at the locations shown on Plate 2, and numbered TP-1 through TP-15. The test pits excavated in the proposed permanent compressor facility area did not expose contaminated soils with the possible exception of Test Pits TP-1 and TP-2. However, gas manufacturing residues were found in test pits in the proposed temporary compressor facility area and east of the diesel fuel tank.

We understand that the location of the temporary compressor facility has been changed. The new location and the previous location of the proposed temporary facility are shown on Plate 2. This letter presents the results of our chemical investigation of subsurface soils for the new location of the temporary facility. At the request of Southern California Gas Company, the results of chemical laboratory tests were reported in a letter dated July 13, 1987.

Conclusions and recommendations presented in this report are based on subsurface conditions encountered at the locations of our explorations. These recommendations should not be extrapolated to other areas or used for other facilities without our prior review.

PURPOSE AND SCOPE OF SERVICES

The purpose of our supplemental subsurface investigation was to evaluate whether residues from the former gas manufacturing are present in the new location of the temporary compressor facility. The scope of our services was outlined in our confirming proposal dated June 10, 1987 and was later modified by Southern California Gas Company and consists of the following:

1. A review of the available data from our previous investigation at the subject site;

2. Exploration of the subsurface conditions in the area of the proposed temporary compressor facility;

3. Chemical testing of selected samples obtained during field investigation to evaluate the level of Polynuclear Aromatic Hydrocarbon (PNA) contaminants;

4. Physical testing of selected samples obtained during the field investigation to evaluate the classification of the subsurface soils; and

5. Preparation of this report which includes:

   -- A description of the proposed project;

   -- A summary of the field exploration and laboratory testing programs;

   -- A description of the site surface and subsurface conditions; and

   -- Conclusion and recommendations concerning the proposed temporary compressor facilities.

FIELD INVESTIGATION AND LABORATORY TESTING

FIELD INVESTIGATION

The field program was performed on June 19, 1987 under the technical supervision of a geotechnical engineer from our Los Angeles office. Subsurface explorations involved excavation and sampling of 3 test pits at the new location of the proposed temporary compressor facilities. Test pits were excavated with a track-mounted backhoe with a 24-inch bucket to a depth of about 5 feet below existing grade. Test pits were then backfilled with the excavated materials, which did not receive any compaction effort. The locations of the test pits excavated for this supplemental investigation are shown on the Site Map, Plate 2, and are identified as TP-16 through TP-18.

Samples obtained in the field for physical testing purposes were carefully packaged, and were returned to our laboratory for additional examination and testing. Our engineer maintained a log of the test pits and visually classified the soils encountered in accordance with the Unified Soil Classification System. A description of the Unified Soil Classification System and the Key to Logs of Test Pits are presented on Plate 3. Logs of Test Pits are presented on Plate 4.

During excavation, walls of the test pits were observed for evidence of contamination associated with residues produced by the previous manufactured gas operations at the site. These residues are typically black in color and are commonly referred to as "lamp black." A TLV sniffer was used to evaluate the potential presence of organic vapors emanating from soils excavated from the test pits.

A total of three environmental soil samples, one from each test pit, were collected. These samples were collected from the walls of the excavation at locations suspected to be contaminated based on visual observations. Samples were placed in sterilized glass jars with teflon lined lids. Each sample was labeled with information including date, sample number, location, description, and sampler initials. Each sample jar was placed in a cooler with blue ice and kept at a temperature of approximately 4°C.

CHEMICAL TESTING

Three samples collected for chemical testing were submitted to California Analytical Laboratories for analysis of PNAs by EPA Test Method 8310. Chain-of-custody documentation was completed on all samples submitted for laboratory analysis.

The results of chemical analyses performed on sample TP-1 obtained at a depth of 4 feet from Test Pit TP-16, sample TP-2 obtained at a depth of 1 foot from Test Pit TP-17, and sample TP-3 obtained at a depth of 1 foot from Test Pit TP-18 are summarized in Table I. The chemical laboratory data reported by our laboratory subcontractor are presented in the appendix to this report. Total priority pollutant PNA compounds range in concentration from 18 ppm in sample TP-1 obtained at a depth of 4 feet from Test Pit TP-16 to 23 ppm in sample TP-3 obtained at a depth of 1 foot from Test Pit TP-18.

The concentrations of organic compounds in all samples analyzed prompted dilution procedures in order to perform analyses. Diluting the samples increases the detection limits; thus, low concentrations of certain compounds could not be detected. In this case, the concentration was reported as less than (<) the detection limit value.

PHYSICAL TESTING

Sieve analysis tests were performed to aid in classification and comparison of the samples. The results of these tests are presented on the Logs of Test Pits on Plate 4.

SITE CONDITIONS

SURFACE CONDITIONS

The new site of the proposed temporary compressor facility is relatively flat and currently vacant. Several operating units and above grade structures exist in the vicinity of the temporary compressor facility. The area is covered by gravel and no surface vegetation was observed at the time of our exploration.

SUBSURFACE CONDITIONS

Our field exploration program indicated that the area of the proposed temporary compressor facility is immediately underlain by 3 to 4 feet of silty sand fill containing coarse gravel, pieces of concrete, and other miscellaneous debris. Below fill material, various sized boulders and cobbles (up to a maximum diameter of 3 feet) in a gravel, sand and silt mixture matrix were encountered to the maximum depth explored (5 feet).

A 3-inch-thick discontinuous layer of black, powdery, poorly cemented material was encountered at the eastern part of Test Pit 16 at an approximate depth of 4 feet below ground surface under the existing pipeline. Sample TP-1 was collected from this location.

A 6-inch-thick continuous layer of the black, powdery, cemented material was encountered at a depth of approximately

1 foot below ground surface in Test Pits TP-17 and TP-18, located within the new proposed temporary facility area. Samples TP-2 and TP-3 were collected from these materials at test pit walls in Test Pits TP-17 and TP-18, respectively.

Ground water was not encountered to the depths explored at the time that the test pits were excavated.

CONCLUSION AND RECOMMENDATIONS

The results of this investigation indicate that the subsurface soil conditions at the new location of the proposed temporary compressor facility are generally consistent with other locations of the project site explored in our previous investigation. Our geotechnical recommendations regarding site earthwork and grading, fill and backfill, temporary excavations, foundation design, lateral earth pressures, and construction monitoring presented in our previous report are generally applicable for the new location of the proposed temporary compressor facilities.

Some gas manufacturing residues were encountered in the test pits excavated in the new location of the proposed temporary compressor facility area. The results of our chemical laboratory tests, however, indicate that the level of PNA contamination is significantly lower than that measured at the previous location of the temporary compressor facility. It should be noted that the soil samples were only tested for PNAs. No other tests were performed to detect other types of contaminants at the new location of the proposed temporary compressor facility. In addition, our observations were limited to the test pits only. The presence of contaminated soils outside of the test pit locations were not evaluated in this investigation. Also, no attempt was made to characterize the depth to which residual contamination may be present.

It is our opinion that removal of the residues is not required for construction purposes; however, some differential settlement may occur due to the presence of underlying debris as discussed in our previous report. If it is desired to remove the contaminated soil, it is possible that the soil may be classified as a "designated" waste by the Department of Health Services (DHS). However, the process of obtaining a "designated" classification may be too time consuming relative to the construction schedule for the temporary compressor facility. If a "designated" classification is not sought, then we recommend any removed soil be handled and disposed of as a hazardous waste.

Dames & Moore warrants that our services are performed, within the limits prescribed by our clients, with the usual thoroughness and competence of the engineering profession. No other warranty or representation, either expressed or implied, is included or intended in this report.

-oOo-

It has been a pleasure to assist you with this project. We look forward to being of further assistance as construction begins. Should you have any questions regarding this report, please contact us.

The following are attached and complete this report:

Table I	Chemical Testing Results
Plate 1	Vicinity Map
Plate 2	Site Map
Plate 3	Unified Soil Classification System and Key to Log of Test Pits
Plate 4	Logs of Test Pits (Test Pits TP-16 through TP-18)
Appendix	Laboratory Data Sheets and Chain-of-Custody Forms

Respectfully submitted,

DAMES & MOORE
A PROFESSIONAL LIMITED PARTNERSHIP

Arshud Mahmood

Arshud Mahmood, Ph.D., P.E.
Associate

Bahram Khamenehpour

Bahram Khamenehpour, Ph.D., P.E.
Project Engineer

AM:BK:aec
(5 copies submitted)

7BK1

TABLE I

CHEMICAL TESTING RESULTS
POLYNUCLEAR AROMATIC HYDROCARBONS
EPA METHOD 8310

COMPOUND	CONCENTRATIONS (ppb)[a] Sample TP-1 at a Depth of 4 feet from Test Pit TP-16	Sample TP-2 at a Depth of 1 foot from Test Pit TP-17	Sample TP-3 at a Depth of 1 foot from Test Pit TP-18	Detection[b] Limit
naphthalene	<1000	<1000	<1000	1000
acenaphthylene	<1000	<1000	<1000	1000
acenaphthene	<2000	<2000	<2000	2000
fluorene	< 200	< 200	< 200	200
phenanthrene	1100	440	1200	80
anthracene	78	< 40	140	40
fluoranthene	2400	1400	1600	100
pyrene	3300	2300	3100	200
benc(a)anthracene	480	430	1000	100
chrysene	720	610	<1000	100,1000[c]
benzo(b)fluoranthene	1000	1100	880	50
benzo(k)fluoranthene	510	500	390	50
benzo(a)pyrene	1300	1600	1200	100
dibenzo(a,h)anthracene	< 400	<400	<4000	400,4000[d]
benzo(g,h,i)perylene	2100	2300	<2000	2000
indeno(1,2,3-cd)pyrene	2200	2900	1800	1000

(a) The less-than (<) symbol means "not present at or above the indicated value (detection limit)". High concentrations required dilution of the samples which increased the detection limits on some compounds.

(b) Method detection limit without dilution (ppb).

(c) Detection Limit of 400 ppb for TP-1 and TP-2 and Detection Limit of 1000 ppb for TP-3.

(d) Detection Limit of 400 ppb for TP-1 and TP-2 and Detection Limit of 4000 ppb for TP-3.

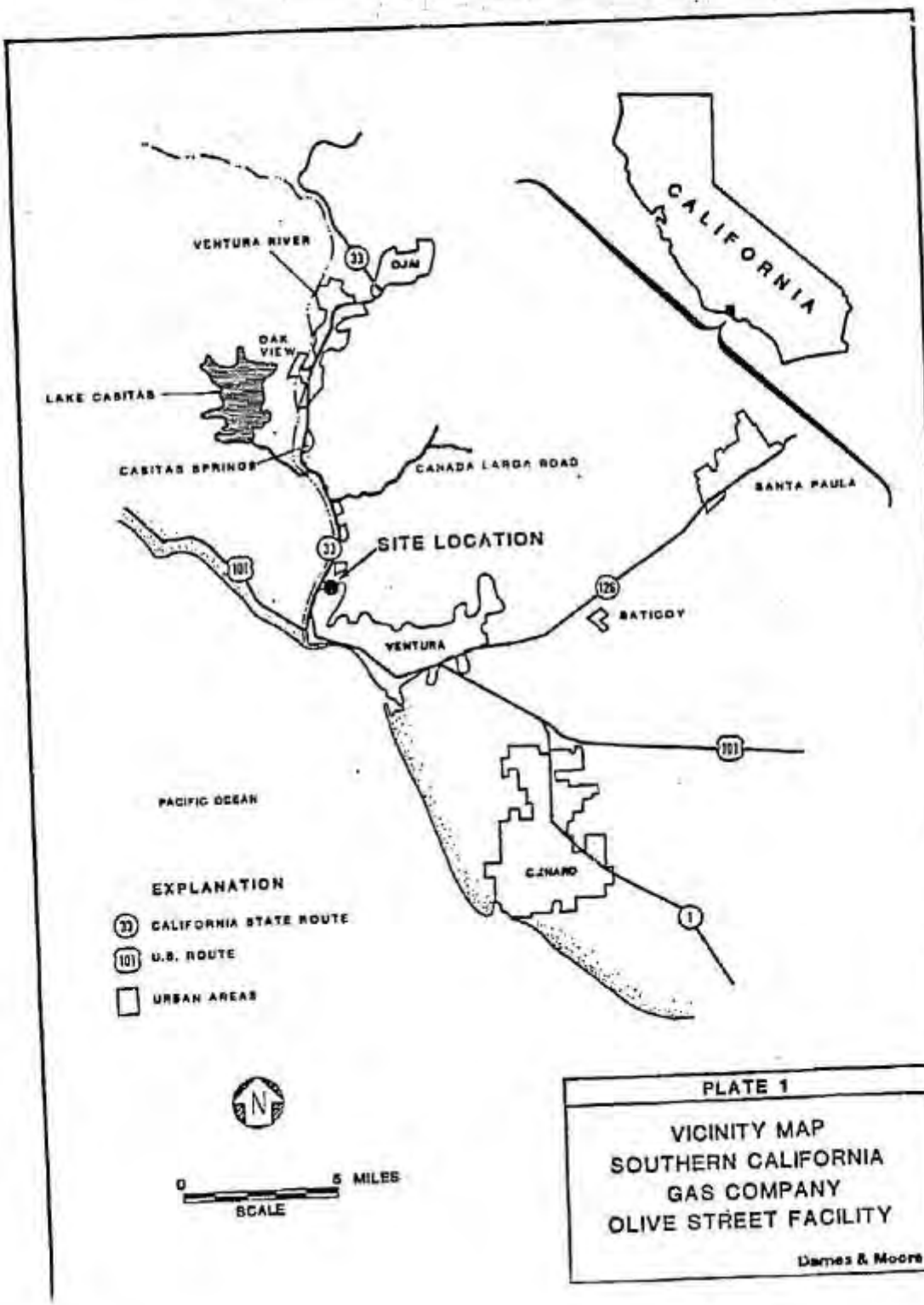

PLATE 1

VICINITY MAP
SOUTHERN CALIFORNIA
GAS COMPANY
OLIVE STREET FACILITY

Dames & Moore

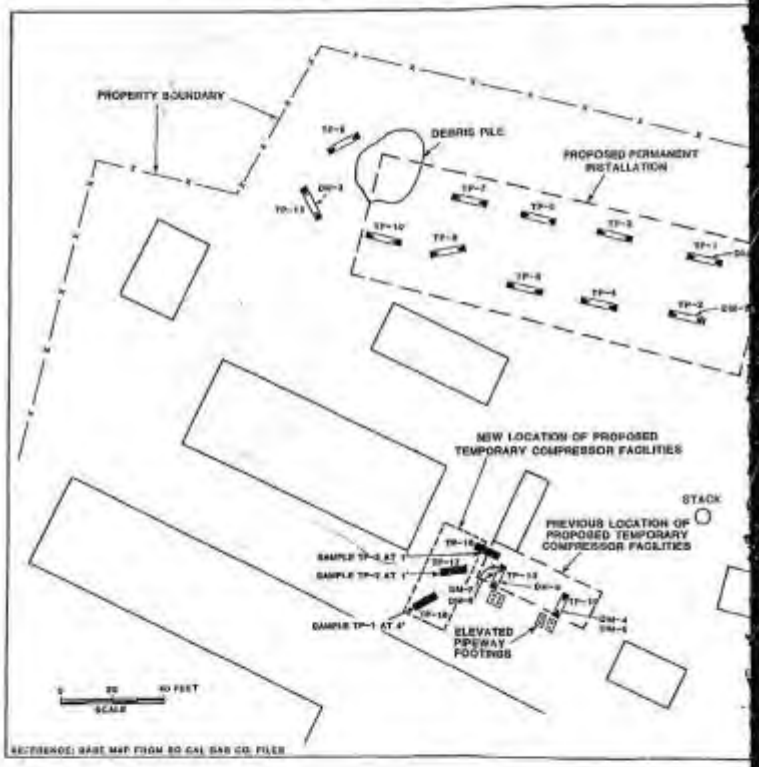

REFERENCE: BASE MAP FROM SO CAL GAS CO. FILES



PLATE 2

SITE MAP

TEST PIT LOCATIONS AT
SO. CALIFORNIA GAS COMPANY
OLIVE STREET STATION
VENTURA, CALIFORNIA

Stearns & Wheeler

UNIFIED SOIL CLASSIFICATION SYSTEM

MAJOR DIVISIONS			GRAPH SYMBOL	LETTER SYMBOL	TYPICAL DESCRIPTIONS
COARSE GRAINED SOILS	GRAVEL AND GRAVELLY SOILS	CLEAN GRAVELS (LITTLE OR NO FINES)		GW	WELL-GRADED GRAVELS, GRAVEL-SAND MIXTURES, LITTLE OR NO FINES
				GP	POORLY-GRADED GRAVELS, GRAVEL-SAND MIXTURES, LITTLE OR NO FINES
		GRAVELS WITH FINES (APPRECIABLE AMOUNT OF FINES)		GM	SILTY GRAVELS, GRAVEL-SAND-SILT MIXTURES
				GC	CLAYEY GRAVELS, GRAVEL-SAND-CLAY MIXTURES
	SAND AND SANDY SOILS	CLEAN SAND (LITTLE OR NO FINES)		SW	WELL-GRADED SANDS, GRAVELLY SANDS, LITTLE OR NO FINES
				SP	POORLY-GRADED SANDS, GRAVELLY SANDS, LITTLE OR NO FINES
		SANDS WITH FINES (APPRECIABLE AMOUNT OF FINES)		SM	SILTY SANDS, SAND-SILT MIXTURES
				SC	CLAYEY SANDS, SAND-CLAY MIXTURES
FINE GRAINED SOILS	SILTS AND CLAYS	LIQUID LIMIT LESS THAN 50		ML	INORGANIC SILTS AND VERY FINE SANDS, ROCK FLOUR, SILTY OR CLAYEY FINE SANDS OR CLAYEY SILTS WITH SLIGHT PLASTICITY
				CL	INORGANIC CLAYS OF LOW TO MEDIUM PLASTICITY, GRAVELLY CLAYS, SANDY CLAYS, SILTY CLAYS, LEAN CLAYS
				OL	ORGANIC SILTS AND ORGANIC SILTY CLAYS OF LOW PLASTICITY
	SILTS AND CLAYS	LIQUID LIMIT GREATER THAN 50		MH	INORGANIC SILTS, MICACEOUS OR DIATOMACEOUS FINE SAND OR SILTY SOILS
				CH	INORGANIC CLAYS OF HIGH PLASTICITY, FAT CLAYS
				OH	ORGANIC CLAYS OF MEDIUM TO HIGH PLASTICITY, ORGANIC SILTS
HIGHLY ORGANIC SOILS				PT	PEAT, MUCK, AND OTHER HIGHLY ORGANIC SOILS

NOTE: DUAL SYMBOLS ARE USED TO INDICATE BORDERLINE SOIL CLASSIFICATIONS.

KEY TO LOG OF TEST PITS

SAMPLES

- ⊠ DISTURBED BULK SAMPLE COLLECTED FOR PHYSICAL TESTING
- ■ SAMPLE COLLECTED FOR CHEMICAL TESTING

PHYSICAL LABORATORY TESTS

-200 PERCENT PASSING NO. 200 SIEVE

CAMES & MOORE

TEST PIT TP-16



TEST PIT COMPLETED AT A DEPTH OF 5 FEET ON JUNE 19, 1987
NO WATER ENCOUNTERED
NO CAVING OBSERVED

TEST PIT TP-18



TEST PIT COMPLETED AT A DEPTH OF 5 FEET ON JUNE 19, 1987
NO WATER ENCOUNTERED
NO CAVING OBSERVED

TEST PIT TP-17



TEST PIT COMPLETED AT A DEPTH OF 5 FEET ON JUNE 19, 1987
NO WATER ENCOUNTERED
NO CAVING OBSERVED

SOUTHERN CALIFORNIA GAS COMPANY
OLIVE STREET STATION
VENTURA, CALIFORNIA

Dames & Moore
PLATE 4

APPENDIX

Laboratory Data Sheets and Chain-of-Custody Forms

California Analytical Laboratory

Enseco Incorporated

Enseco

July 9, 19-7
Lab No.: 29913
Received: 22-Jun-87
PO#:

Bahram Khamenehpour
Dames & Moore
445 S. Figueroa St. #3500
Los Angeles, CA 90071

Three soil samples were received under chain of custody in eight ounce glass jars to be analyzed for polynuclear aromatic hydrocarbons (EPA 8310).

CAL I.D.	Sample I.D.
29913-1	TP-1 @ 4' 19-Jun-87
-2	TP-2 @ 1' 19-Jun-87
-3	TP-3 @ 1' 19-Jun-87

RESULTS

See attached data sheets.

Leslie A. Getman
Chromatography
Lab Supervisor

jb

Ben Gulizia
Senior Scientist

2544 Industrial Boulevard
West Sacramento, California 95691

Enseco

POLYNUCLEAR AROMATIC HYDROCARBONS

Enseco Method 8310

Client Name: Dames & Moore
Client ID: Method Blank
Lab ID: 29913-MB Enseco ID: NA
Matrix: Soil Sampled: NA Received: NA
Authorized: NA Prepared: 25-Jul-87 Analyzed: 07-Jul-87

Parameter	Result	Units (Wet wt.)	Reporting Limit
Naphthalene	ND	ug/Kg	100
Acenaphthylene	ND	ug/Kg	100
Acenaphthene	ND	ug/Kg	200
Fluorene	ND	ug/Kg	20
Phenanthrene	ND	ug/Kg	8.0
Anthracene	ND	ug/Kg	4.0
Fluoranthene	ND	ug/Kg	10
Pyrene	ND	ug/Kg	20
Benzo(a)anthracene	ND	ug/Kg	10
Chrysene	ND	ug/Kg	10
Benzo(b)fluoranthene	ND	ug/Kg	5.0
Benzo(k)fluoranthene	ND	ug/Kg	5.0
Benzo(a)pyrene	ND	ug/Kg	10
Dibenzo(a,h)anthracene	ND	ug/Kg	40
Benzo(g,h,i)perylene	ND	ug/Kg	20
Indeno(1,2,3-cd)pyrene	ND	ug/Kg	10

ND=Not Detected
NA=Not Applicable

Reported by: FHK Approved by: LG

The cover letter is an integral part of this report.
Rev 061787

Enseco

POLYNUCLEAR AROMATIC HYDROCARBONS

Enseco Method 8310

Client Name: Dames & Moore
Client ID: TP-1 @ 4'
Lab ID: 29913-001
Matrix: Soil
Authorized: 22-Jun-87

Enseco ID: NA
Sampled: 19-Jun-87
Prepared: 25-Jul-87

Received: 22-Jun-87
Analyzed: 07-Jul-87

Parameter	Result	Units (Wet wt.)	Reporting Limit
Naphthalene	ND	ug/Kg	1000
Acenaphthylene	ND	ug/Kg	1000
Acenaphthene	ND	ug/Kg	2000
Fluorene	ND	ug/Kg	200
Phenanthrene	1100	ug/Kg	80
Anthracene	78	ug/Kg	40
Fluoranthene	2400	ug/Kg	100
Pyrene	3300	ug/Kg	200
Benzo(a)anthracene	480	ug/Kg	100
Chrysene	720	ug/Kg	100
Benzo(b)fluoranthene	1000	ug/Kg	50
Benzo(k)fluoranthene	510	ug/Kg	50
Benzo(a)pyrene	1300	ug/Kg	100
Dibenzo(a,h)anthracene	ND	ug/Kg	400
Benzo(g,h,i)perylene	2100	ug/Kg	2000
Indeno(1,2,3-cd)pyrene	2200	ug/Kg	1000

ND=Not Detected
NA=Not Applicable

Reported by: FHK

Approved by: LG

The cover letter is an integral part of this report.
Rev 061787

Enseco

POLYNUCLEAR AROMATIC HYDROCARBONS

Enseco Method 8310

Client Name: Dames & Moore
Client ID: TP-2 @ 1'
Lab ID: 29913-002 Enseco ID: NA
Matrix: Soil Sampled: 19-Jun-87 Received: 22-Jun-87
Authorized: 22-Jun-87 Prepared: 25-Jul-87 Analyzed: 07-Jul-87

Parameter	Result	Units (Wet wt.)	Reporting Limit
Naphthalene	ND	ug/Kg	1000
Acenaphthylene	ND	ug/Kg	1000
Acenaphthene	ND	ug/Kg	2000
Fluorene	ND	ug/Kg	200
Phenanthrene	440	ug/Kg	80
Anthracene	ND	ug/Kg	40
Fluoranthene	1400	ug/Kg	100
Pyrene	2300	ug/Kg	200
Benzo(a)anthracene	430	ug/Kg	100
Chrysene	610	ug/Kg	100
Benzo(b)fluoranthene	1100	ug/Kg	50
Benzo(k)fluoranthene	500	ug/Kg	50
Benzo(a)pyrene	1600	ug/Kg	100
Dibenzo(a,h)anthracene	ND	ug/Kg	400
Benzo(g,h,i)perylene	2300	ug/Kg	2000
Indeno(1,2,3-cd)pyrene	2900	ug/Kg	1000

ND=Not Detected
NA=Not Applicable

Reported by: FHK Approved by: LG

The cover letter is an integral part of this report.
Rev 061787

Enseco

POLYNUCLEAR AROMATIC HYDROCARBONS

Enseco Method 8310

Client Name: Dames & Moore
Client ID: TP-3 @ 1'
Lab ID: 29913-003 Enseco ID: NA
Matrix: Soil Sampled: 19-Jun-87 Received: 22-Jun-87
Authorized: 22-Jun-87 Prepared: 25-Jul-87 Analyzed: 07-Jul-87

Parameter	Result	Units (Wet wt.)	Reporting Limit
Naphthalene	ND	ug/Kg	1000
Acenaphthylene	ND	ug/Kg	1000
Acenaphthene	ND	ug/Kg	2000
Fluorene	ND	ug/Kg	200
Phenanthrene	1200	ug/Kg	80
Anthracene	140	ug/Kg	40
Fluoranthene	1600	ug/Kg	100
Pyrene	3100	ug/Kg	200
Benzo(a)anthracene	1000	ug/Kg	100
Chrysene	ND	ug/Kg	1000
Benzo(b)fluoranthene	880	ug/Kg	50
Benzo(k)fluoranthene	390	ug/Kg	50
Benzo(a)pyrene	1200	ug/Kg	1000
Dibenzo(a,h)anthracene	ND	ug/Kg	4000
Benzo(g,h,i)perylene	ND	ug/Kg	2000
Indeno(1,2,3-cd)pyrene	1800	ug/Kg	1000

ND=Not Detected
NA=Not Applicable

Reported by: FHK

Approved by: LG

The cover letter is an integral part of this report.
Rev 061787

JOB NO. _____

CHAIN OF CUSTODY RECORD

GENERATOR INFORMATION

Facility SO CALIF GAS CO

Address 1555 N OLIVE ST

VENTURA, CA

Telephone ( )

COLLECTOR INFORMATION

Collected by TOM TIMMES

Address 915 S FIGUEROA

LOS ANGELES CA 90071

Telephone (213) 683-1560

SAMPLE INFORMATION

No.	DEPTH	TYPE	DATE	TIME
TP-1	4'	Soil	6/11/87	
TP-2	1'	Soil	6/11/87	
~~TP-2~~	~~½'~~	~~Soil~~	~~6/11/87~~	~~—~~
TP-3	1'	Soil	6/11/87	

Suspected Waste Constituents PAH's

Field Conditions/Remarks Test for PAH's using EPA method 8310

SAMPLE ALLOCATION

Name California Analytical Laboratories

Address 7544 Industrial Blvd

W Sacramento, CA 95691

Telephone (916) 372-1373

_____ sample received intact

_____ sample received damaged or missing (describe on back)

_____ (Signature) _____ (Date)

CHAIN OF POSSESSION

Relinquished by: (Signature)	Date	Time	Received by: (Signature)	Date	Time
1. Kathy Keeler	6/12/87	1245			
2.					
3.					
6.					

Distribution

White-w/shipment-for consignee files
Blue-w/shipment-forward to Dames & Moore
Attn: _____

Pink-with report
Goldenrod-Dames & Moore - Job File

Dames & Moore

P/C 3125

RECEIVED
DEC 05 1988
Dept. of Community Development
Building & Safety
San Buenaventura

MAR 1988
RECEIVED

REPORT
GEOPHYSICAL SURVEY
PROPOSED COMPRESSOR STATION
MODERNIZATION PROJECT
OLIVE STREET STATION
VENTURA, CALIFORNIA
FOR SOUTHERN CALIFORNIA GAS COMPANY

JOB NO. 00011-287-15
MARCH 25, 1988

Dames & Moore
LOS ANGELES, CALIFORNIA

DAMES & MOORE A PROFESSIONAL LIMITED PARTNERSHIP
911 WILSHIRE BLVD., SUITE 700, LOS ANGELES, CALIF. 90017 (213) 683-1560

March 25, 1988

Southern California Gas Company
P.O. Box 3249
Terminal Annex
Mailing Location 730-C
Los Angeles, California 90051

Attention: Mr. George Mosinskis

Gentlemen:

Report
Geophysical Survey
Proposed Compressor Station
Modernization Project
Olive Street Station
Ventura, California
For Southern California Gas Company

INTRODUCTION

In this report we present the results of a geophysical survey conducted at the Olive Street Compressor Station in Ventura, California. The purpose of the survey was to measure shear wave velocity at the site and evaluate dynamic properties of the subsurface materials. Dames & Moore previously performed geotechnical and environmental investigations at the site; results of these investigations were presented in our reports dated February 27, 1987 (D&M Job No. 00011-275-42) and July 27, 1987 (D&M Job No. 00011-287-15). This report addresses the dynamic soil parameters requested by Jacobs Engineering for compressor pad design.

SUBSURFACE CONDITIONS

The results of our earlier geotechnical investigation indicated that the site is underlain by relatively uniform soil conditions. A surficial layer of 2 to 3 feet of silty sand fill containing some gravel is underlain by various sized boulders and cobbles in a gravel sand matrix. The gravel layer was encountered to the maximum depth of 10 feet explored by excavating test pits.

SEISMIC REFRACTION SURVEY

GENERAL

A seismic refraction survey was performed to investigate the in-situ dynamic properties of soils at the proposed compressor location. The survey was made in the open area north of the existing compressor building, as shown on Plate 1, Plot Plan. Evaluation of the dynamic properties was made by measuring compressional (P) and shear (S) wave velocities.

MEASUREMENT PROCEDURES

The refraction measurements were made using a sledgehammer as an energy source. Seismic waves produced by hammer impacts were detected by a linear array of geophones placed along the ground surface. Records of wave motion were made using a signal enhancement seismograph (Geometrics model ES-1200). P-wave measurements were made using vertically oriented geophones and vertically directed hammer impacts. S-wave measurements were made using horizontally oriented geophones and horizontally directed hammer impacts. The horizontal hammer blows were made against the ends of a timber anchored beneath a vehicle wheel.

The selection of geophones and impact directions were made to enhance P-wave and S-wave motion. In the case of the S-wave measurements, impacts were made in opposing directions and the resultant wave forms detected at each geophone were stored in the seismograph. This provided two traces per geophone -- one representing each direction of impact. This recording format is used because of the characteristic of S-wave motion wherein the wave motion reverses when the impact direction reverses.

P-wave measurements were made using twelve geophone stations, each spaced 10 feet apart. S-wave measurements were made using six geophone stations, each spaced 10 feet apart with two complete arrays used to cover the same area as was covered for the P-wave survey.

The transit times for the P-waves and S-waves to travel from the point of impact to each geophone were plotted as time versus distance. Straight-line segments were drawn through the data sets corresponding to each recording. Wave velocities were determined from the inverse slope of each line segment. Plates 2 and 3 present the P-wave and S-wave time distance plots with the respective velocities annotated for each line segment.

SUMMARY OF MEASUREMENTS

Based upon our interpretation of the P-wave and S-wave time-distance plots, it appears that the following distribution of velocities is present at the location surveyed:

P-Wave		S-Wave	
Depth (feet)	Velocity (fps)	Depth (feet)	Velocity (fps)
0 to 9.5	1480 to 1740	0 to 5.7	540 to 700
9.5+	2225	5.7+	1340

From the above velocity values, the following values of soil parameters are obtained:

Depth Feet	Poisson's Ratio	Shear Modulus (psi)
0 to 5.7	0.40	8,000
5.7+	0.21	42,500

In the area from station 0+70 to 1+00, it appears that some of the waveforms show anomalously early wave arrivals. This may be the result of asphalt black top or other paving material immediately underlying the surficial cover of gravel.

The seismic refraction method requires that sequentially deeper layers exhibit higher velocities for the method to be valid. Velocity inversions, that is a lower velocity layer underlying a higher velocity layer, cannot be detected by the refraction method. However, based upon our general knowledge of the local soil stratigraphs, we do not expect that an inversion condition exists at the site.

In order to estimate the minimum depth to which the reported high velocity S-wave layer extends, we computed depths to a third layer having an arbitrarily assigned velocity value of 1600 to 2000 fps. In these computations, we assigned this third layer to the last three to four geophones on each full spread. These calculations indicate that if the 1340 fps layer is underlain by a higher velocity unit, the

interface would be at least 16 to 30 feet deep for a 1600 fps layer and at least 25 feet deep for a 2000 fps layer.

LATERAL EARTH PRESSURES

Below-grade walls should be designed to resist the at-rest earth pressure exerted by the retained backfill plus any additional lateral forces due to surface loads placed at or near the wall. The at-rest earth pressure against walls that are restrained at the top and with level backfill can be taken as equivalent to the pressure exerted by a fluid weighing 45 pcf. Fifty percent of any uniform areal surcharges placed adjacent to a restrained wall will act as a uniform horizontal pressure over that portion of wall in contact with retained soil.

Retaining walls that are free to rotate should be designed to resist active earth pressures plus the influence of any surcharge loading. The active earth pressure may be taken as equivalent to a fluid weighing 30 pcf. Thirty percent of any areal surcharge at the top of the wall will act as a uniform horizontal pressure against the wall.

The above recommended values do not include lateral pressures due to hydrostatic forces. Therefore, wall backfills should be free draining and provisions should be made to collect and dispose of excess water that may accumulate behind walls as recommended below. Light equipment should be used during backfill compaction to minimize possible overstressing of the wall.

SITE PERIOD

The Southern California Gas Plant on Olive Stret lies within the Santa Clara Valley and Oxnard Plain. Based on the Los Angeles Sheet geologic map (Jennings, C.W. and Strand, R.G., 1969, Los Angeles Sheet Geologic Map, 1:250,000), we estimate that Pliccene-Pleistocene rocks underlie the Santa Clara Valley and Oxnard plain in the site vicinity on the order of 300 feet below ground surface. The overlying alluvium is Pleistocene to Recent age and is unconsolidated to semi-consolidated sand and gravel.

For the above site condition, the soil profile at the site is classified as Type S_2 for calculating Site Period using Method B of UBC. This site type represents deep cohesionless soil conditions where the soil depth exceeds 200 feet.

-ooo-

It has been a pleasure to assist you on this project. We look forward to being of further assistance as construction begins. Should you have any questions regarding this project, please contact us.

The following are attached and complete this report:

Plate 1: Plot Plan
Plate 2: P-Wave Survey Data
Plate 3: S-Wave Survey Data

Sincerely,

DAMES & MOORE
A PROFESSIONAL LIMITED PARTNERSHIP

Arshud Mahmood

Arshud Mahmood, Ph.D., P.E.
Associate

AM:aec

26AM6

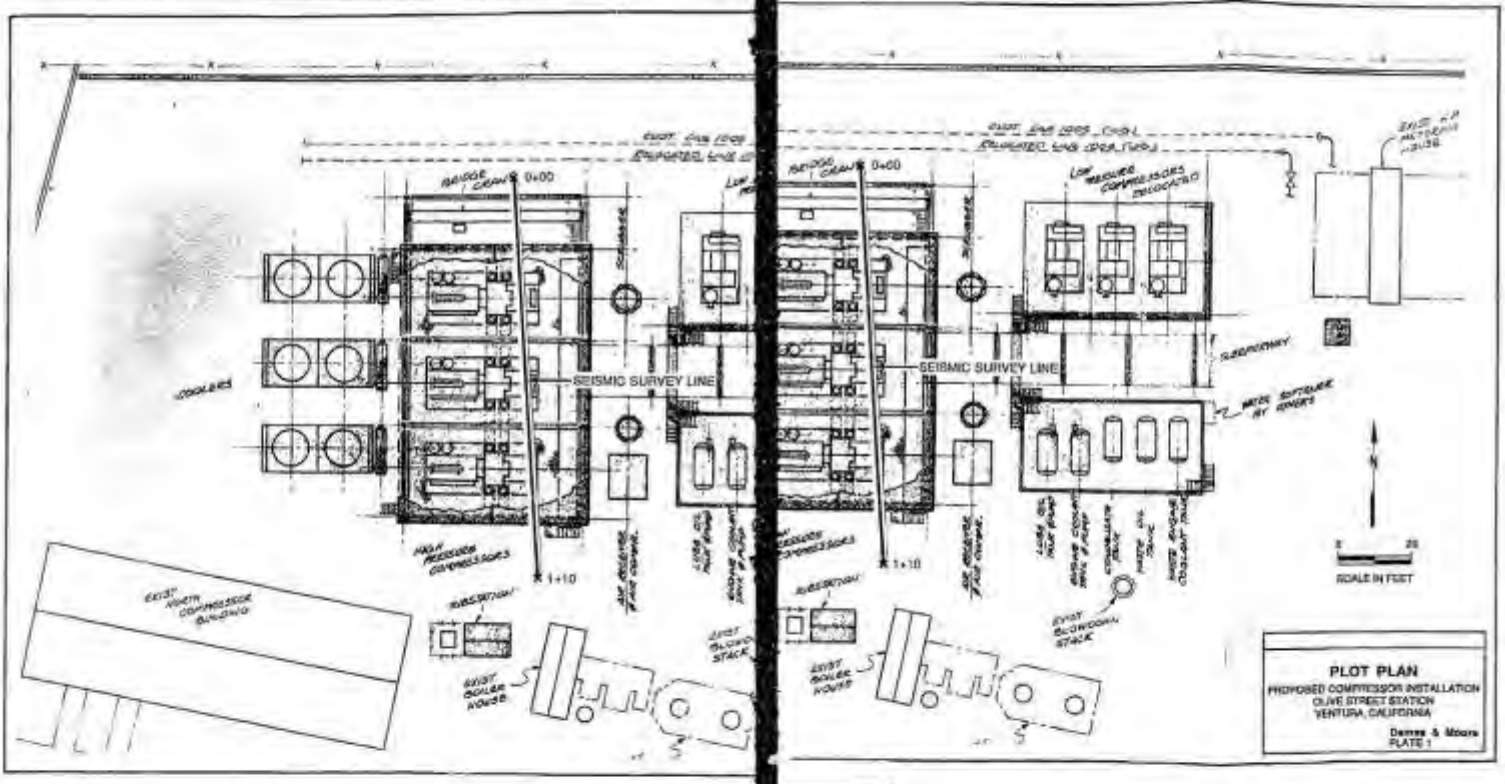
BRIDGE CRANE
0+00
SEISMIC SURVEY LINE
1+10
SUBSTATION
EXIST BOILER HOUSE
EXIST BLOWDOWN STACK
SLEEPER WAY
SCALE IN FEET
PLOT PLAN
PROPOSED COMPRESSOR INSTALLATION
OLIVE STREET STATION
VENTURA, CALIFORNIA
Dames & Moore
PLATE 1

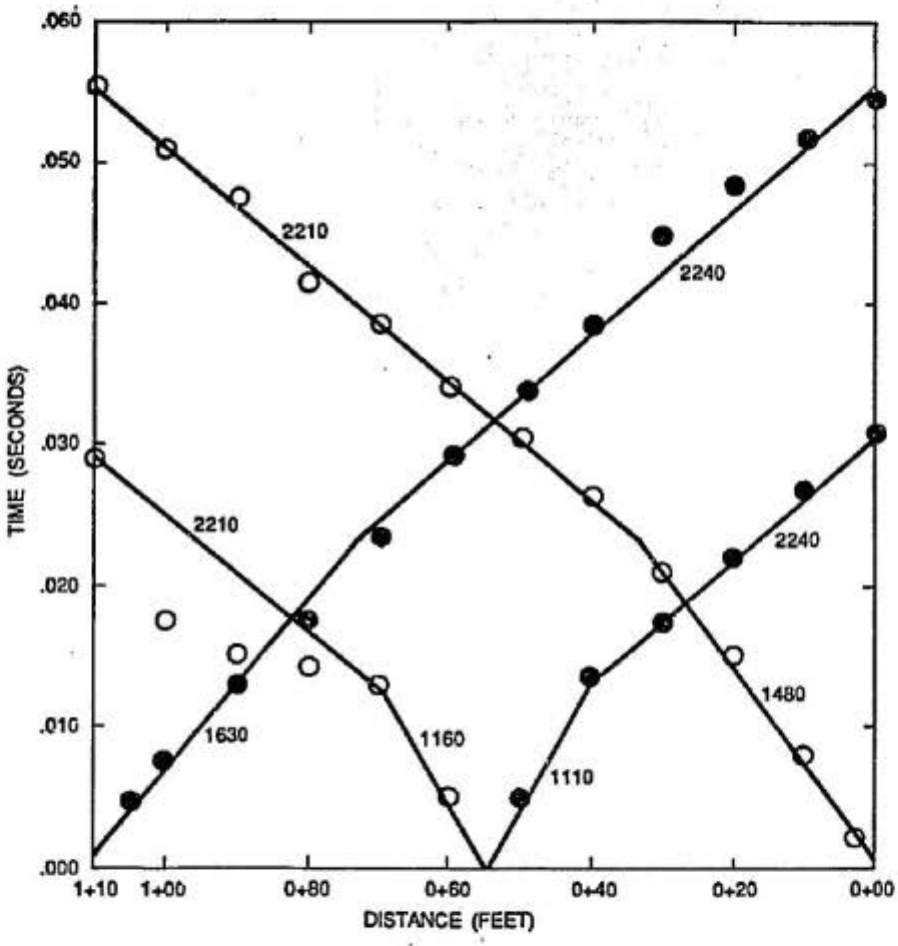

P-WAVE SURVEY DATA

PROPOSED COMPRESSOR INSTALLATION
OLIVE STREET STATION
VENTURA, CALIFORNIA

Dames & Moore
PLATE 2

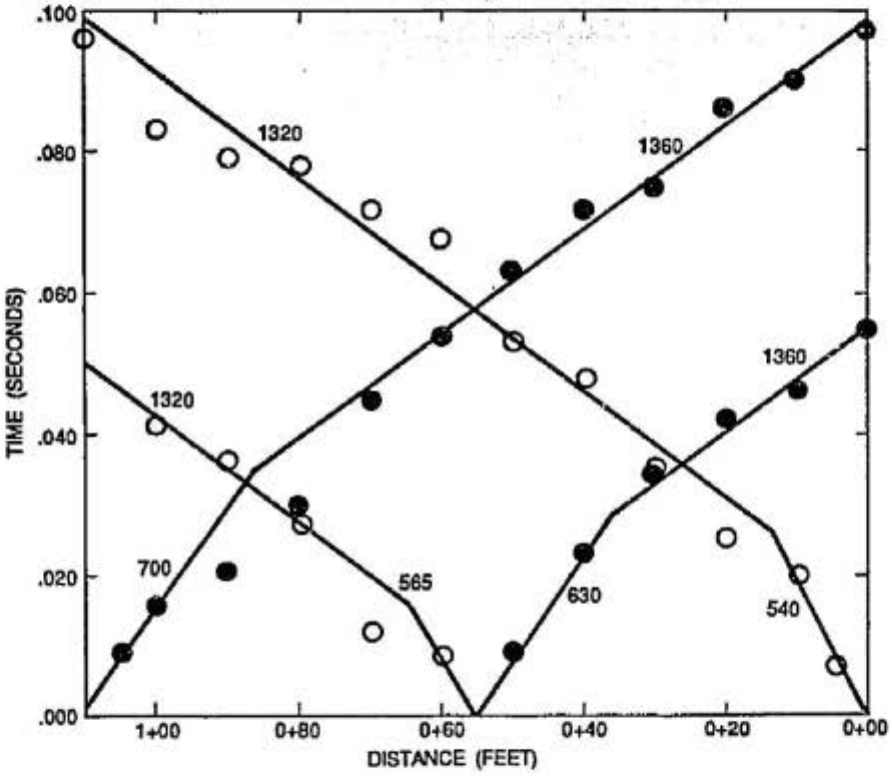

S-WAVE SURVEY DATA

PROPOSED COMPRESSOR INSTALLATION
OLIVE STREET STATION
VENTURA, CALIFORNIA

Dames & Moore
PLATE 3

P/C 3/25

Dames & Moore

445 South Figueroa Street, Suite 3500
Los Angeles, California 90071
(213) 683-1560 TWX: 910-321-4299
Cable address: DAMEMORE

February 27, 1987

RECEIVED
DEC 05 1988
Dept. of Community Development
Building & Safety
San Buenaventura

Southern California Gas Company
Post Office Box 3249, Terminal Annex
Los Angeles, California 90051
Mail Location 730C

Attention: Mr. R.J. Meyer

Gentlemen:

Report
Environmental and Geotechnical Investigation
Proposed Compressor Station Modernization
Project
Olive Street Station
Ventura, California
For Southern California Gas Company

1.0 INTRODUCTION

In this report we present the results of our environmental and geotechnical investigation for the proposed Compressor Station Modernization Project to be constructed within Olive Street Station in Ventura, California. The site location is shown on the Vicinity Map, Plate 1.

This report includes the results of chemical testing of selected soil samples and our geotechnical recommendations related to site earthwork and foundations for the project. Conclusions and recommendations presented in this report are based on subsurface conditions encountered at the locations of our explorations. These recommendations should not be extrapolated to other areas or used for other facilities without our prior review.

1.1 BACKGROUND

The proposed project will involve construction of a temporary compressor facility to be constructed in 1987; at a later date, a permanent compressor facility will be constructed. The temporary facility will be located in the north-central portion of the station, about 20 feet north of the present main compressor building (Plate 2). It will occupy an area about 20 by 50 feet in plan dimensions. The new main compressor building will be located about 30 feet south of the north property line, and will be about 50 by 200 feet in plan dimensions (Plate 2).

The compressors in the temporary facility will weigh 35 kips, measure 12 by 16 feet in plan dimensions, and be in operation for a period of one year. The weights of individual units in the permanent facility will be on the order of 120 to 150 kips, depending on the units selected. Each unit will be approximately 20 by 18 feet in plan dimensions and will be founded on mat foundations.

The Olive Street plant is located in Santa Clara River Channel. The site was the location of a former manufactured gas plant in the early 1900s. Only limited information is available at this time to indicate where the former gas manufacturing facilities were located; however, it is suspected that some of the facilities may have been located in the vicinity of the proposed new compressor building.

1.2 PURPOSE AND SCOPE

The purpose of our investigation was to evaluate whether residues from the former gas manufacturing are present in areas where temporary and permanent compressor facilities will be constructed. In addition, subsurface conditions were evaluated in order to develop foundation design and construction recommendations for the proposed compressor facilities. The scope of our services was outlined in our proposal dated December 16, 1986 and includes the following:

1. A review of the available existing site history information provided to us by the Southern California Gas Company;

2. Exploration of the subsurface conditions in the area of the proposed construction;

3. Chemical testing of selected soil samples to evaluate the character of suspected contaminants if present;

4. Physical testing of representative samples obtained during the field investigation to evaluate the classification, strength, compressibility, and other pertinent parameters of the subsurface soils;

5. Engineering analyses upon which to base our recommendations for design and construction of the geotechnical aspects of the project; and

6. Preparation of an engineering report which includes:

   a. A description of the proposed project;

   b. A summary of the field exploration and laboratory testing programs;

c. A description of the site surface and subsurface conditions;

d. Recommendations for handling contaminated soils;

e. Recommendations for site earthwork and grading;

f. Fill and backfill recommendations;

g. Recommendations for temporary excavations;

h. Foundation design data; and

i. Construction monitoring recommendations.

2.0 INVESTIGATIVE METHODS AND RESULTS

2.1 FIELD INVESTIGATION

The field program was performed on January 7 and 9, 1987 under the technical supervision of a geotechnical engineer and a geologist from our Los Angeles and Santa Barbara offices. Subsurface explorations involved excavation and sampling of 15 test pits. Eleven test pits were excavated in the permanent facility area to a depth of approximately 10 feet (Nos. 1 through 11). Two test pits were excavated at about the third points in the proposed temporary area to a depth of 5 feet (Nos. 12 and 13). Two test pits were excavated on January 9, 1987, adjacent to a 1,000-gallon underground diesel fuel tank (Nos. 14 and 15). Test pits were excavated with a track-mounted Case 980B backhoe with a 24-inch bucket to depths ranging from 5 to 10 feet below existing grade. Test pits were then backfilled with the excavated materials, which did not receive any compaction effort. This was done with the approval of Mr. Jim Fox of Southern California Gas Company.

The locations of the test pits are shown on the Site Map, Plate 2.

Samples obtained in the field for physical testing purposes were carefully packaged, and were returned to our laboratory for additional examination and testing. Our engineer maintained a log of the test pits and visually classified the soils encountered in accordance with the Unified Soil Classification System. Logs of Test Pits are presented on Plates 3 through 6. A description of the Unified Soil Classification System and the Key to Logs of Test Pits are presented on Plate 7.

During excavation, walls of the test pits were observed for evidence of contamination associated with residues produced by the previous manufactured gas operations at the site. These residues are typically black in color and are commonly referred to as "lamp black." A TLV sniffer was used to evaluate the potential presence of organic vapors emanating from soils excavated from the test pits.

A total of nine environmental soil samples were collected in Test Pits 1, 2, 11, 12, 13, and 15 at the locations shown on Plate 2. These samples were collected from the walls of the excavation at locations suspected to be contaminated based on visual observations. Samples were placed in sterilized glass jars with teflon lined lids. Each sample was labeled with information including date, sample number, location, description, and sampler initials. Each sample jar was placed in a cooler with blue ice and kept at a temperature of approximately 4°C.

2.2 SITE CONDITIONS

Currently, the site of the proposed compressor facilities is vacant. There are several operating units and above grade structures in the vicinity of the temporary facility. The entire project area is covered by fine gravel and a thin black top layer. No surface vegetation was observed at the time of our exploration.

The site area is generally flat and a few ponded water areas were observed. At the time of our investigation, a stockpile of soil, debris and asphalt to the north of the permanent facility was noticed.

From our discussions with Southern California Gas Company's field personnel, we understand that several major high pressure, large diameter gas trans-mission lines are buried with 5 feet of cover in or near the proposed permanent facilities. Other lines were encountered in test pits excavated in both areas.

Both the permanent and temporary facility areas are underlain by relatively uniform soil conditions consisting of 2 to 3 feet of silty sand fill containing some coarse gravel. The fill in the temporary area contained more debris. Below fill material, various sized boulders and cobbles in a gravel-sand matrix were encountered to the maximum depths explored. Some boulders encountered were greater than 30 inches in diameter.

A thin discontinuous lense of hard, black tar-like material was observed in Test Pit 1 on the east end of the proposed permanent facility at a depth of 2 feet below ground

surface (bgs). Sample DM-1 was collected from this location. In addition, a 1-inch-thick layer of what appeared to be asphalt from a buried road was observed in Test Pit 2 at 1 foot bgs. Sample DM-2 was collected from this location. No other test pits within the proposed permanent facility area showed indications of soil contamination or unusual material.

A 3-inch-thick continuous layer of black, powdery, poorly cemented material was encountered at 1 foot bgs in Test Pits 12 and 13, located within the proposed temporary facility area. This layer was thickest on the south and east side of the test pits. Samples DM-4 and DM-5 were collected from the trench wall in Test Pit 12. Samples DM-6 and DM-8 were collected from the trench wall in Test Pit 13. Test Pit 13 also contained what appeared to be a buried 55-gallon drum containing semi-consolidated black material with fragments of glass, firebrick, and metal. Sample DM-7 was collected from this material.

Test Pit 15, located approximately 8 feet east of the 1,000-gallon underground diesel fuel tank, contained an approximately 3-inch thick, discontinuous layer of black unconsolidated fine grained material at approximately 7 inches bgs. This layer also contained 1/8- to 1/4-inch fragments of orange firebrick. The layer is most distinct on the south and east side of the test pit. Sample DM-9 was collected from this layer. At approximately 1 foot bgs on the east side of the trench was a 3-inch-thick hard, discontinuous lense of black material containing small pebbles within what appeared to be fill material. This material smells like moth balls and does not appear to extend northward. Sample DM-10 was collected from this layer. Test Pit 14, located on the west side of the tank, contained no apparent contamination.

Ground water was not encountered to the depths explored at the time that the test pits were excavated. The gravel-sand matrix underlying the fill material caved at a depth of 2 feet in most test pits.

2.3 CHEMICAL TESTING

Four samples observed to contain the greatest quantity of black residue (DM-4, 5, 7, and 10) were submitted to California Analytical Laboratories for analysis of Polynuclear Aromatic Hydrocarbons (PNA) by EPA Method 8310. Chain of custody documentation was completed on all samples submitted for laboratory analysis.

The results of chemical analyses performed on samples DM-4, DM-5, DM-7, and DM-10 are presented in Table 1. Total priority pollutant PNA compounds range in concentration from 158 ppm (DM-4) to 4,900 ppm (DM-10). Naphthalene ranged in concentration from <5 ppm to 170 ppm.

High concentrations of organic compounds in all samples analyzed prompted dilution procedures in order to perform analyses. Diluting the samples increases the detection limits; thus, low concentrations of certain compounds could not be detected. In this case, the concentration was reported as less than (<) the detection limit value.

2.4 PHYSICAL TESTING

Sieve analysis tests were performed to aid in classification and comparison of the samples. The results of these tests are presented on the Logs of Test Pits.

Compaction and California Bearing Ratio (CBR) tests were performed to develop design parameters. A maximum dry density of 129 pounds per cubic foot (pcf) at an optimum moisture content of 9 percent (of the dry weight) was obtained using ASTM Test Method D 1557 for the onsite near-surface soils. The results of CBR tests are provided and discussed in the Discussion and Recommendations section of this report.

3.0 DISCUSSION AND RECOMMENDATIONS

3.1 CONTAMINATED SOILS

Eleven test pits in the proposed permanent facility area did not expose contaminated soils with the possible exception of Test Pits 1 and 2. A small quantity of hard, tar-like material was observed in one wall of Test Pit 1 and appeared to be of very limited extent. Test Pit 2 exposed what appeared to be a remnant of an old asphalt road at approximately 1 foot bgs. Based on our field observations we do not feel that these materials are manufactured gas residues. As a result, no chemical analyses were performed on samples collected from these locations. It should be noted that our observations were limited to the test pits only. The presence of contaminated soils outside of the test pit locations were not evaluated in this investigation. In addition, no attempt was made to characterize the depth to which residual contamination may be present.

Gas manufacturing residues were found in test pits in the proposed temporary facility area and east of the 1000 gallon diesel fuel tank. Removal of the residues is not required for construction purposes; however, some differential settlement may occur due to the presence of underlying debris. These settlements are discussed further in Section 3.7. If you desire to remove the contaminated soil it is possible that the soil may be classified as a "designated" waste by the Department of Health Services (DHS). However, the process of obtaining a "designated" classification may be too time consuming relative to the construction schedule for the temporary compressor facility. If a "designated" classification is not sought, then we recommend any removed soil be handled and disposed of as a hazardous waste.

Removal of the upper 18 inches of soil in the proposed temporary facility area (50 by 15 feet) will produce approximately 42 to 45 cubic yards of contaminated soil. Removal of this contaminated soil will be difficult due to the presence of numerous buried pipes in the area some of which my have been abandoned. In addition, the presence of at least one buried drum containing high concentrations of PNA compounds may require deeper excavation in some areas. The lateral extent of observed soil contamination in the vicinity of the proposed temporary facility and diesel fuel tank was not evaluated in this investigation; however, the close proximity of structures and installations to the observed contamination in Test Pits 12, 13, and 15 suggests that contaminated soils may extend beneath them. Due to the hazardous nature of the residues in the soils, personnel involved in excavating these soils should wear skin and respiratory protection equipment.

3.2 SITE EARTHWORK

Surface conditions at the site are generally uniform and favorable for foundation support. A majority of the project site is underlain by 2 to 3 feet of fill. Below the fill, the site is underlain by cobbles and boulders in a gravelly-sand matrix to the maximum depth explored.

Prior to general site grading in the permanent facility area, any visible debris should be stripped and disposed of outside the construction limits. All active or inactive utilities within the permanent facility building area should be relocated or abandoned. Due to the presence of large-diameter boulders and cobbles, excavation of earth cover overlying utility pipes in the permanent facility area might be difficult. Any pipelines to be abandoned in-place should be filled with a sand-cement slurry. This process is not necessary for the abandoned in-place pipes in the temporary facility area. where excavation and removal of debris are not required--provided it is understood that period releveling of mat foundations may be needed.

Following site stripping, we recommend that all areas to receive fill or to be used for the future support of structural loads be proofrolled with a rubber-tired loader or other heavy equipment to locate any soft or loose zones. Uncertified backfill in exploratory test pits and all loose or soft zones located should be compacted in-place or excavated and replaced with properly compacted backfill. Upon completion of proofrolling and any required overexcavation, backfill may be placed in accordance with the recommendations presented in the following section.

3.3 FILLS AND BACKFILLS

The onsite, granular soils are suitable for use as engineered fill and backfill provided they are free of all organics and debris. Fills and backfills should be moisture-conditioned as necessary, placed in lifts approximately 8 inches in loose thickness, and compacted with appropriate construction equipment to at least 95 percent of the maximum dry density as determined by ASTM D 1557.

All fill and backfill soils should be predominantly granular, with particles less than 6 inches in any dimension, free of organic and inorganic debris, and contain less than 20 percent mostly nonplastic fines passing the No. 200 sieve. Excavated onsite granular soils meeting the above requirements may be used in engineered fills and backfills. The oversized boulders and cobbles may be stockpiled and disposed of by burying in nonstructural fill areas or by hauling offsite. All fill and backfill materials should be observed and tested by the geotechnical engineer prior to their use in order to evaluate their suitability.

3.4 TEMPORARY EXCAVATIONS

All excavations must comply with the current requirements of Cal-OSHA. All cuts greater than 5 feet in depth should be sloped and/or shored. Temporary excavations may be sloped at 2(h):1(v) or flatter. Flatter slopes will be required if clean and/or loose sandy soils are encountered along the slope face. Steeper cuts may be utilized for excavations less than 5 feet deep depending on the strength and homogeneity of the soils as observed in the field. During wet weather, runoff water entering the excavation should be disposed of

appropriately. To prevent runoff from adjacent areas from entering the excavation, a perimeter berm may be constructed at the top of the slope. Heavy construction equipment and building materials, excavated soil, and vehicle traffic should not be allowed within 10 feet of the top of the excavation.

3.5 SHALLOW FOUNDATIONS

Shallow spread footings and mat foundations may be used for foundation support in this project. Shallow foundations may be used for support of column loads in the permanent facility building. For this facility, footings should be a minimum of 2 feet wide and placed a minimum of 18 inches below the lowest final adjacent grade. An allowable bearing pressure of 2,000 pounds per square foot (psf) may be used for spread foundations with the above minimum dimensions.

The allowable bearing pressure is a net value; therefore, the weight of the foundation and the backfill over the foundation may be neglected when computing dead loads. The bearing pressure applies to dead plus live load and includes a calculated factor of safety of about 3. The allowable pressure may be increased by 50 percent for short-term loading due to wind or seismic forces.

3.6 MAT FOUNDATIONS

Mat foundations have been recommended for support of individual compressor units. The mats in the temporary facility can be constructed at grade and may be proportioned using an allowable bearing pressure of 1,000 psf. The mats in the permanent facility should be constructed at a minimum depth of 2 feet below the lowest adjacent grade and may be proportioned using an allowable bearing pressure of 2,000 psf.

The allowable bearing pressures for mats are net values and apply to dead plus live load and include a calculated factor of safety of at least 3. The allowable pressure for mats may be increased by 50 percent for short-term live loads due to wind or earthquake, also.

For a foundation subjected to a moment, the resultant of the bearing pressure should fall within the middle one-third of the width of the foundation, and the maximum edge pressure should not exceed the allowable bearing value.

A CBR value of 20 was obtained on a representative sample. Based on this value, we recommend using a modulus of subgrade reaction equal to 250 kips per square foot per foot (kcf) for use in static design of mat foundations.

3.7 ESTIMATED SETTLEMENTS

Total settlements of individual foundations will vary, depending on the width of the foundation and the actual load supported. Foundation settlements have been estimated based on anticipated loading conditions. Maximum settlements of shallow spread footings and mat foundations designed and constructed in the permanent facility area in accordance with the preceding recommendations are estimated to be on the order of 1/2 and 1 inch, respectively. This settlement estimate includes the contribution due to static and vibratory (dynamic) loads on the foundations; the settlement due to dynamic loading is expected to be negligible. Differential settlements may be assumed to be approximately one-half of the total settlements. Settlements of all foundations are expected to occur rapidly, and should be essentially completed shortly after initial application of the loads. Utility con-

nections to the proposed equipment should be deferred until a majority of the dead loads have been applied. Consideration should be given to recompacting areas where soils were excavated from our test pits in order to further avoid differential settlement.

The mat settlements in the temporary area may be large due to the presence of underlying fill and debris. The mat slabs may require periodic releveling. Consideration should be given to incorporating releveling capability in the skids or in the mat foundation design.

3.8 LATERAL RESISTANCE

Resistance to lateral loads may be provided by frictional resistance between the bottom of concrete foundations and the underlying soils, and by passive soil pressure against the sides of the foundations. The coefficient of friction between poured-in-place concrete foundations and the underlying soils may be taken as 0.4. Passive pressure available in compacted backfill or undisturbed site soils may be taken as equivalent to the pressure exerted by a fluid weighing 400 pounds per cubic foot (pcf). The above recommended values include a factor of safety of about 1.5; therefore, frictional and passive pressure resistances may be used in combination without reduction.

3.9 SOIL CORROSIVITY TESTING

Selected samples of the site soils were tested for electrical resistivities, chemical ion contents, pH, and total acidity in order to assess corrosivity effects on underground utilities and concrete foundations. Results of these tests

indicate that site soils are moderately corrosive to ferrous metals, but only slightly deleterious to concrete. A copy of the report from the consulting corrosion engineer, which includes specific recommendations for the protection of underground utilities, is provided in Appendix A to this report.

3.10 CONSTRUCTION MONITORING

We recommend that all earthwork during construction be monitored by a qualified geotechnical engineer from our office. The monitoring should include observation of all footing excavations and placement of all compacted fill and backfill. A qualified geotechnical engineer from Dames & Moore should be present to observe the soil conditions encountered during construction, to verify the applicability of the recommendations presented in this report to the soil conditions encountered, and to recommend appropriate changes in design or construction procedures if conditions differ from those described in this report.

Dames & Moore warrants that our services are performed, within the limits prescribed by our clients, with the usual thoroughness and competence of the engineering profession. No other warranty or representation, either expressed or implied, is included or intended in this report.

-oOo-

It has been a pleasure to assist you with this project. We look forward to being of further assistance as construction begins. Should you have any questions regarding this report, please contact us.

The following are attached and complete this report:

Table I	Results of Chemical Testing
Plate 1	Vicinity Map
Plate 2	Site Map
Plate 3	Logs of Test Pits (Test Pits 1 through 4)
Plate 4	Logs of Test Pits (Test Pits 5 through 8)
Plate 5	Logs of Test Pits (Test Pits 9 through 12)
Plate 6	Logs of Test Pits (Test Pits 13 through 15)
Plate 7	Unified Soil Classification System and Key to Log of Test Pits

Appendix A -- Soil Corrosivity Report
Appendix B -- Laboratory Data Sheets and Chain-of-Custody Forms

Very truly yours,

DAMES & MOORE

Thomas A. Vinckier
Associate

Arshud Mahmood

Arshud Mahmood, Ph.D., P.E.
Associate

AM:ES:cls
(5 copies submitted)

2ES4

The allowable bearing pressures for mats are net values and apply to dead plus live load and include a calculated factor of safety of at least 3. The allowable pressure for mats may be increased by 50 percent for short-term live loads due to wind or earthquake, also.

For a foundation subjected to a moment, the resultant of the bearing pressure should fall within the middle one-third of the width of the foundation, and the maximum edge pressure should not exceed the allowable bearing value.

A CBR value of 20 was obtained on a representative sample. Based on this value, we recommend using a modulus of subgrade reaction equal to 250 kips per square foot per foot (kcf) for use in static design of mat foundations.

3.7 ESTIMATED SETTLEMENTS

Total settlements of individual foundations will vary, depending on the width of the foundation and the actual load supported. Foundation settlements have been estimated based on anticipated loading conditions. Maximum settlements of shallow spread footings and mat foundations designed and constructed in the permanent facility area in accordance with the preceding recommendations are estimated to be on the order of 1/2 and 1 inch, respectively. This settlement estimate includes the contribution due to static and vibratory (dynamic) loads on the foundations; the settlement due to dynamic loading is expected to be negligible. Differential settlements may be assumed to be approximately one-half of the total settlements. Settlements of all foundations are expected to occur rapidly, and should be essentially completed shortly after initial application of the loads. Utility con-

nections to the proposed equipment should be deferred until a majority of the dead loads have been applied. Consideration should be given to recompacting areas where soils were excavated from our test pits in order to further avoid differential settlement.

The mat settlements in the temporary area may be large due to the presence of underlying fill and debris. The mat slabs may require periodic releveling. Consideration should be given to incorporating releveling capability in the skids or in the mat foundation design.

3.8 LATERAL RESISTANCE

Resistance to lateral loads may be provided by frictional resistance between the bottom of concrete foundations and the underlying soils, and by passive soil pressure against the sides of the foundations. The coefficient of friction between poured-in-place concrete foundations and the underlying soils may be taken as 0.4. Passive pressure available in compacted backfill or undisturbed site soils may be taken as equivalent to the pressure exerted by a fluid weighing 400 pounds per cubic foot (pcf). The above recommended values include a factor of safety of about 1.5; therefore, frictional and passive pressure resistances may be used in combination without reduction.

3.9 SOIL CORROSIVITY TESTING

Selected samples of the site soils were tested for electrical resistivities, chemical ion contents, pH, and total acidity in order to assess corrosivity effects on underground utilities and concrete foundations. Results of these tests

indicate that site soils are moderately corrosive to ferrous metals, but only slightly deleterious to concrete. A copy of the report from the consulting corrosion engineer, which includes specific recommendations for the protection of underground utilities, is provided in Appendix A to this report.

3.10 CONSTRUCTION MONITORING

We recommend that all earthwork during construction be monitored by a qualified geotechnical engineer from our office. The monitoring should include observation of all footing excavations and placement of all compacted fill and backfill. A qualified geotechnical engineer from Dames & Moore should be present to observe the soil conditions encountered during construction, to verify the applicability of the recommendations presented in this report to the soil conditions encountered, and to recommend appropriate changes in design or construction procedures if conditions differ from those described in this report.

Dames · Moore warrants that our services are performed, within the limits prescribed by our clients, with the usual thoroughness and competence of the engineering profession. No other warranty or representation, either expressed or implied, is included or intended in this report.

-oOo-

It has been a pleasure to assist you with this project. We look forward to being of further assistance as construction begins. Should you have any questions regarding this report, please contact us.

The following are attached and complete this report:

Table I	Results of Chemical Testing
Plate 1	Vicinity Map
Plate 2	Site Map
Plate 3	Logs of Test Pits (Test Pits 1 through 4)
Plate 4	Logs of Test Pits (Test Pits 5 through 8)
Plate 5	Logs of Test Pits (Test Pits 9 through 12)
Plate 6	Logs of Test Pits (Test Pits 13 through 15)
Plate 7	Unified Soil Classification System and Key to Log of Test Pits

Appendix A -- Soil Corrosivity Report

Appendix B -- Laboratory Data Sheets and Chain-of-Custody Forms

Very truly yours,

DAMES & MOORE

Thomas A. Vinckier
Associate

Arshud Mahmood

Arshud Mahmood, Ph.D., P.E.
Associate

AM:ES:cls
(5 copies submitted)

2ES4

TABLE I

CHEMICAL TESTING RESULTS
POLYNUCLEAR AROMATIC HYDROCARBONS
EPA METHOD 8310

COMPOUND	CONCENTRATION (ppb)[a]				Detection Limit[b]
	DM-4	DM-5	DM-7	DM-10	
naphthalene	<5000	140000	<500000	170000	500
acenaphthylene	<5000	<50000	<500000	<500000	500
acenaphthene	<10000	250000	<1000000	<1000000	1000
fluorene	<1000	160000	<100000	41000	100
phenanthrene	6000	620000	380000	860000	40
anthracene	430	130000	23000	60000	20
fluoranthene	20000	730000	640000	1000000	50
pyrene	24000	470000	810000	1200000	100
benzo(a)anthracene	4700	250000	110000	120000	50
chrysene	6300	160000	110000	140000	50
benzo(b)fluoranthene	15000	130000	180000	300000	25
benzo(k)fluoranthene	4300	58000	52000	65000	25
benzo(a)pyrene	12000	130000	190000	320000	50
dibenzo(a,h)anthracene	<2000	<20000	<200000	<200000	200
benzo(g,h,i)perylene	45000	<10000	220000	370000	100
indeno(1,2,3-cd)pyrene	26000	71000	160000	250000	50

(a) The less-than (<) symbol means "not present at or above the indicated value (detection limit)". High concentrations required dilution of the samples which increased the detection limits on some compounds.

(b) Method detection limit without dilution (ppb).

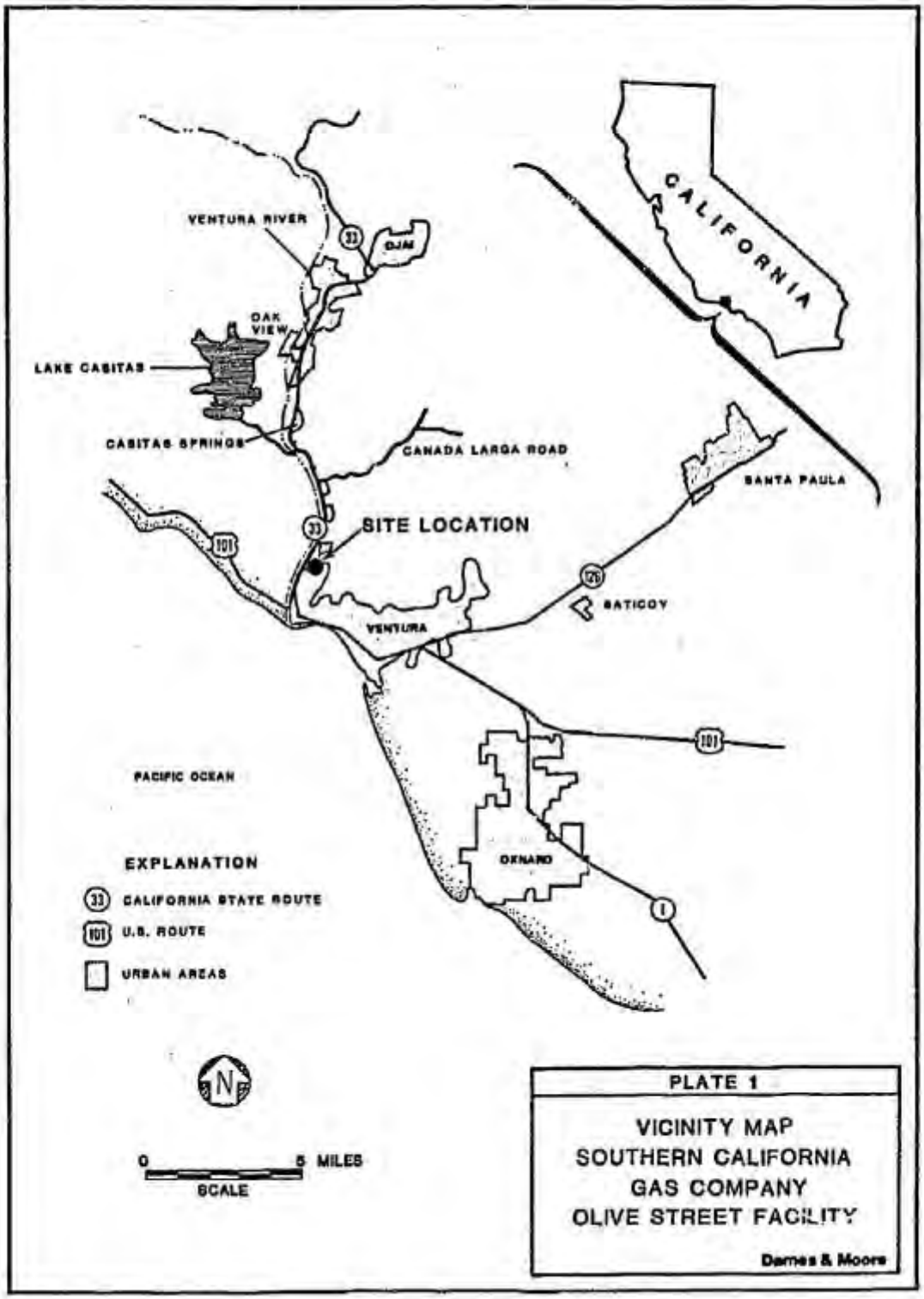

PLATE 1

VICINITY MAP
SOUTHERN CALIFORNIA
GAS COMPANY
OLIVE STREET FACILITY

Dames & Moore

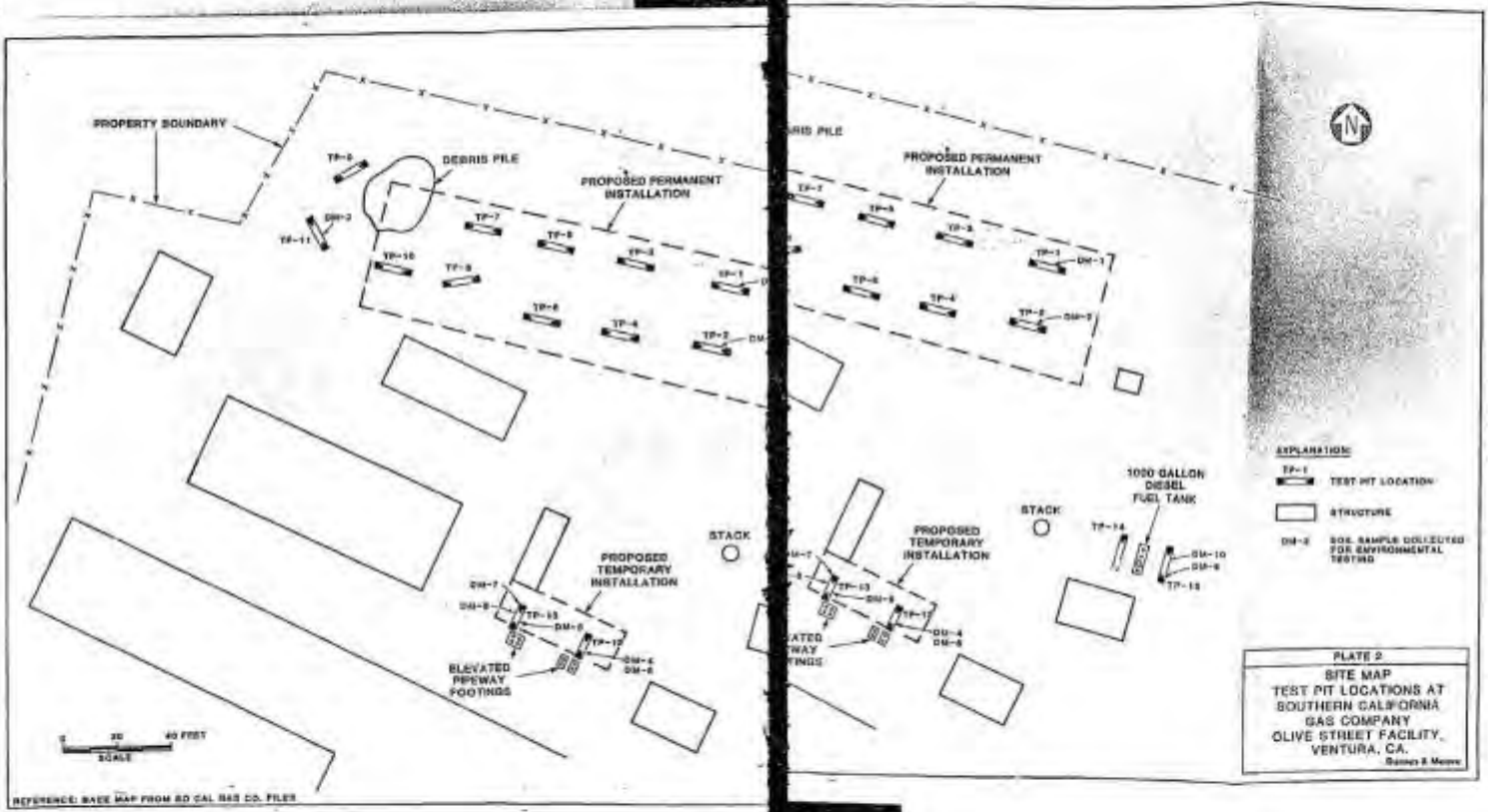

PLATE 2

SITE MAP
TEST PIT LOCATIONS AT
SOUTHERN CALIFORNIA
GAS COMPANY
OLIVE STREET FACILITY,
VENTURA, CA.

Converse & Moore



TEST PIT 1

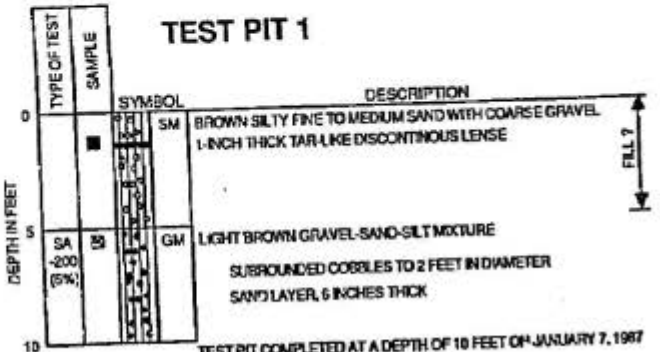

TEST PIT COMPLETED AT A DEPTH OF 10 FEET ON JANUARY 7, 1987
NO WATER ENCOUNTERED
MINOR CAVING AT 5 FEET

TEST PIT 2



TEST PIT COMPLETED AT A DEPTH OF 8.5 FEET ON JANUARY 7, 1987
NO WATER ENCOUNTERED
MINOR CAVING AT 3 FEET

TEST PIT 3

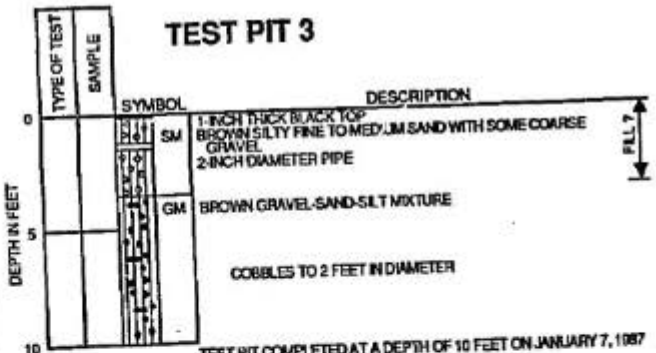

TEST PIT COMPLETED AT A DEPTH OF 10 FEET ON JANUARY 7, 1987
NO WATER ENCOUNTERED
MINOR CAVING AT 3.5 FEET

TEST PIT 4

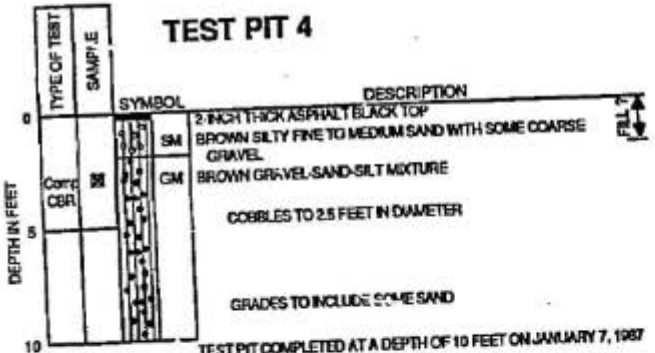

TEST PIT COMPLETED AT A DEPTH OF 10 FEET ON JANUARY 7, 1987
NO WATER ENCOUNTERED
CAVING AT 3 FEET

LOGS OF TEST PITS

SOUTHERN CALIFORNIA GAS COMPANY
OLIVE STREET FACILITY
VENTURA, CALIFORNIA

Dames & Moore

PLATE 3

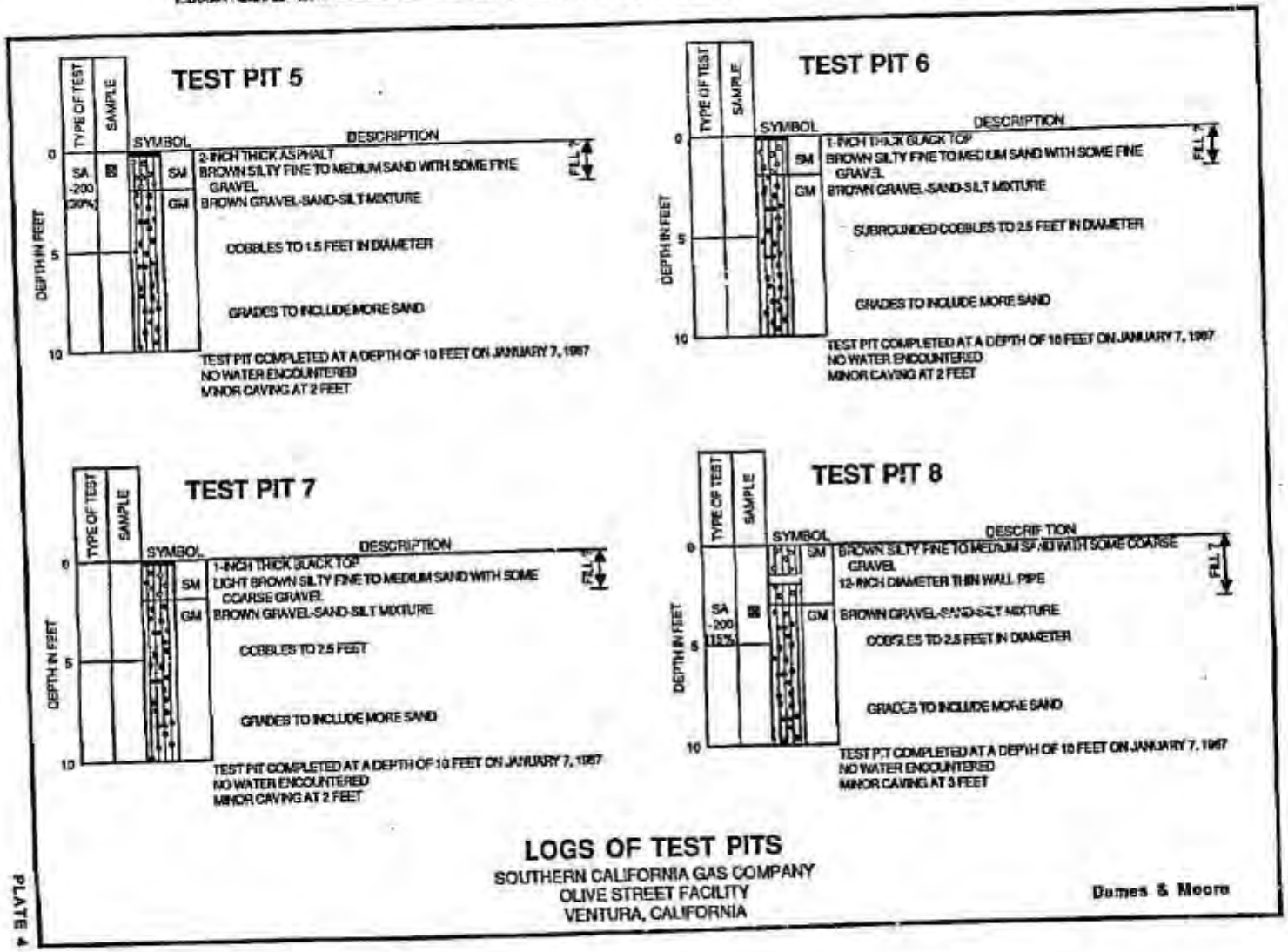

PLATE 4

LOGS OF TEST PITS

SOUTHERN CALIFORNIA GAS COMPANY
OLIVE STREET FACILITY
VENTURA, CALIFORNIA

Dames & Moore



TEST PIT 9

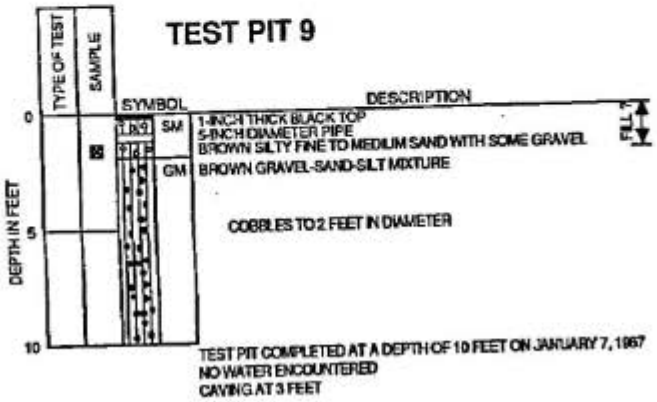

TEST PIT COMPLETED AT A DEPTH OF 10 FEET ON JANUARY 7, 1967
NO WATER ENCOUNTERED
CAVING AT 3 FEET

TEST PIT 10

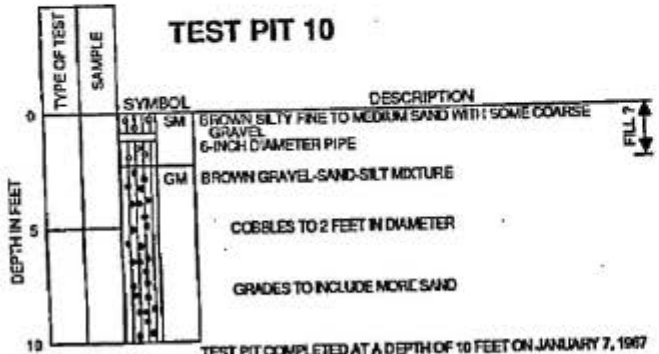

TEST PIT COMPLETED AT A DEPTH OF 10 FEET ON JANUARY 7, 1967
NO WATER ENCOUNTERED
CAVING AT 5 FEET

TEST PIT 11

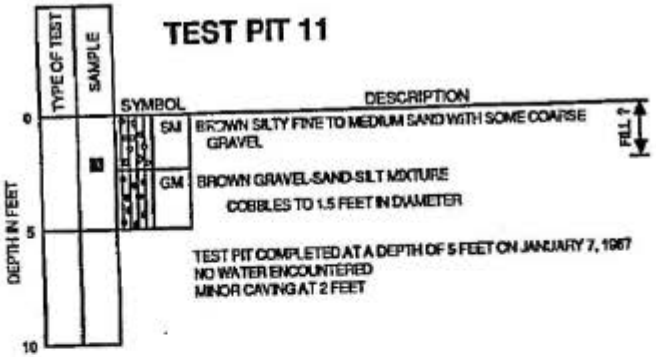

TEST PIT COMPLETED AT A DEPTH OF 5 FEET ON JANUARY 7, 1967
NO WATER ENCOUNTERED
MINOR CAVING AT 2 FEET

TEST PIT 12

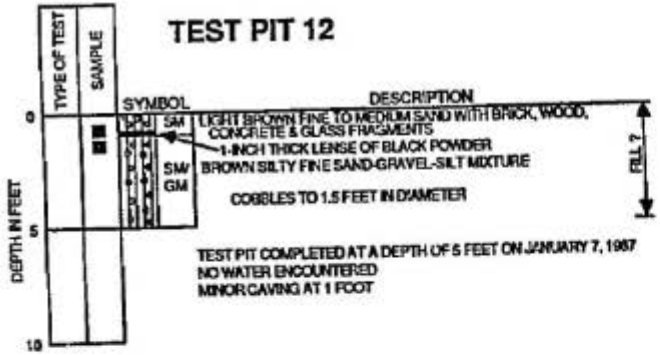

TEST PIT COMPLETED AT A DEPTH OF 5 FEET ON JANUARY 7, 1967
NO WATER ENCOUNTERED
MINOR CAVING AT 1 FOOT

LOGS OF TEST PITS

SOUTHERN CALIFORNIA GAS COMPANY
OLIVE STREET FACILITY
VENTURA, CALIFORNIA

Dames & Moore

PLATE 5

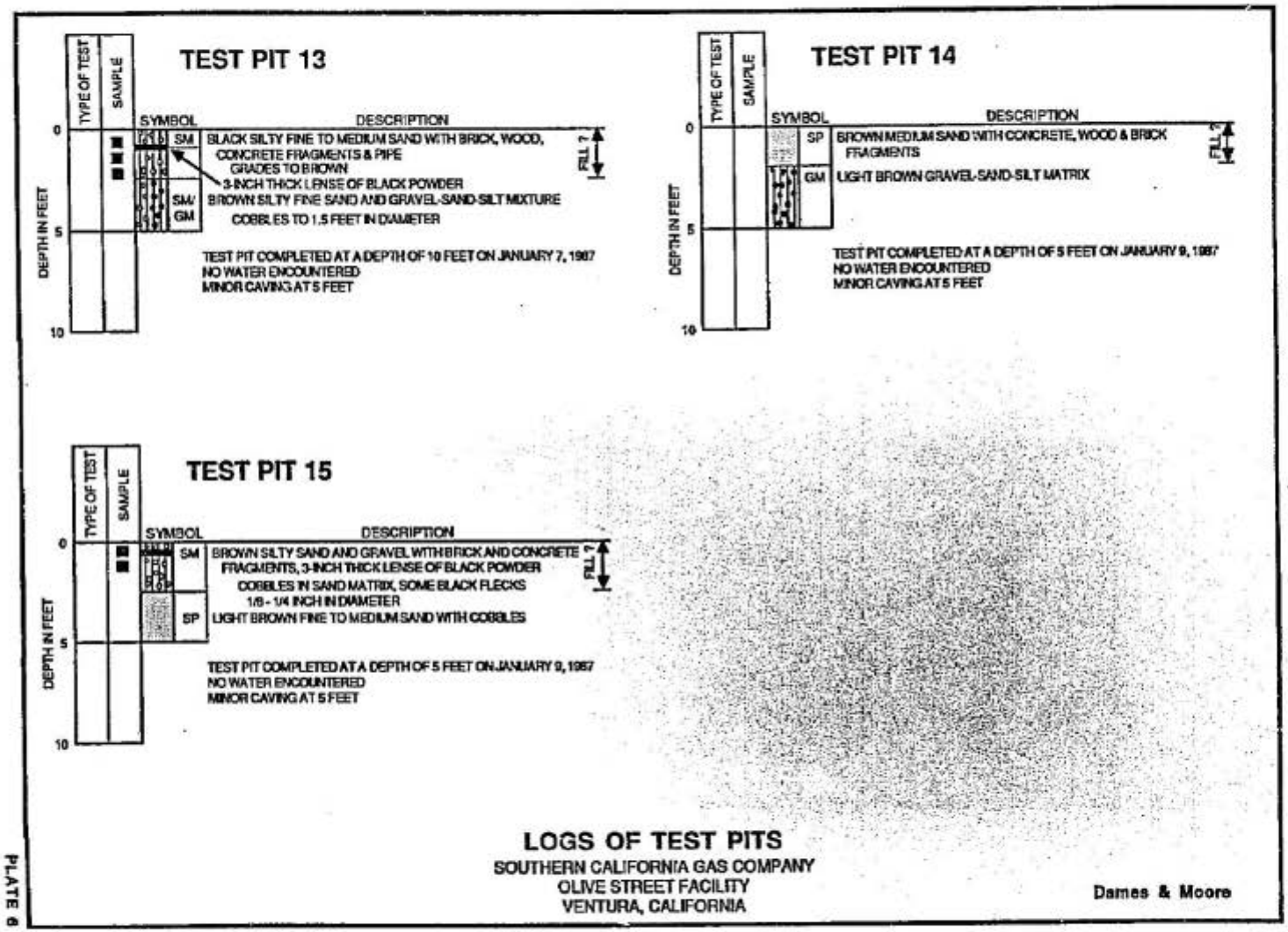

PLATE 6

LOGS OF TEST PITS

SOUTHERN CALIFORNIA GAS COMPANY
OLIVE STREET FACILITY
VENTURA, CALIFORNIA

Dames & Moore

UNIFIED SOIL CLASSIFICATION SYSTEM

MAJOR DIVISIONS			GRAPH SYMBOL	LETTER SYMBOL	TYPICAL DESCRIPTIONS
COARSE GRAINED SOILS — MORE THAN 50 % OF MATERIAL IS LARGER THAN NO. 200 SIEVE SIZE	GRAVEL AND GRAVELLY SOILS — MORE THAN 50 % OF COARSE FRACTION RETAINED ON NO. 4 SIEVE	CLEAN GRAVELS (LITTLE OR NO FINES)		GW	WELL-GRADED GRAVELS, GRAVEL-SAND MIXTURES, LITTLE OR NO FINES
				GP	POORLY-GRADED GRAVELS, GRAVEL-SAND MIXTURES, LITTLE OR NO FINES
		GRAVELS WITH FINES (APPRECIABLE AMOUNT OF FINES)		GM	SILTY GRAVELS, GRAVEL-SAND-SILT MIXTURES
				GC	CLAYEY GRAVELS, GRAVEL-SAND-CLAY MIXTURES
	SAND AND SANDY SOILS — MORE THAN 50 % OF COARSE FRACTION PASSES NO. 4 SIEVE	CLEAN SAND (LITTLE OR NO FINES)		SW	WELL-GRADED SANDS, GRAVELLY SANDS, LITTLE OR NO FINES
				SP	POORLY-GRADED SANDS, GRAVELLY SANDS, LITTLE OR NO FINES
		SANDS WITH FINES (APPRECIABLE AMOUNT OF FINES)		SM	SILTY SANDS, SAND-SILT MIXTURES
				SC	CLAYEY SANDS, SAND-CLAY MIXTURES
FINE GRAINED SOILS — MORE THAN 50 % OF MATERIAL IS SMALLER THAN NO. 200 SIEVE SIZE	SILTS AND CLAYS — LIQUID LIMIT LESS THAN 50			ML	INORGANIC SILTS AND VERY FINE SANDS, ROCK FLOUR, SILTY OR CLAYEY FINE SANDS OR CLAYEY SILTS WITH SLIGHT PLASTICITY
				CL	INORGANIC CLAYS OF LOW TO MEDIUM PLASTICITY, GRAVELLY CLAYS, SANDY CLAYS, SILTY CLAYS, LEAN CLAYS
				OL	ORGANIC SILTS AND ORGANIC SILTY CLAYS OF LOW PLASTICITY
	SILTS AND CLAYS — LIQUID LIMIT GREATER THAN 50			MH	INORGANIC SILTS, MICACEOUS OR DIATOMACEOUS FINE SAND OR SILTY SOILS
				CH	INORGANIC CLAYS OF HIGH PLASTICITY, FAT CLAYS
				OH	ORGANIC CLAYS OF MEDIUM TO HIGH PLASTICITY, ORGANIC SILTS
HIGHLY ORGANIC SOILS				PT	PEAT, MUCK, SWAMP SOILS WITH HIGH ORGANIC CONTENTS

NOTE: DUAL SYMBOLS ARE USED TO INDICATE BORDERLINE SOIL CLASSIFICATIONS.

KEY TO LOG OF TEST PITS

SAMPLES

- ☒ DISTURBED BULK SAMPLE COLLECTED FOR PHYSICAL TESTING
- ■ SAMPLE COLLECTED FOR CHEMICAL TESTING

LABORATORY TESTS

SA	SIEVE ANALYSIS
Comp	COMPACTION TEST
CBR	CALIFORNIA BEARING RATIO TEST
	POCKET PENETROMETER

DAMES & MOORE

PLATE 7

APPENDIX A

SOIL CORROSIVITY REPORT

M. J. SCHIFF & ASSOCIATES

Consulting Corrosion Engineers

1291 NORTH INDIAN HILL BOULEVARD
CLAREMONT, CALIFORNIA 91711
(714) 626-0967

January 22, 1987

Dames & Moore
445 South Figueroa Street, Suite 3500
Los Angeles, California 90071

Attention: Mr. Ebrahim Simantob

Re: Soil Corrosivity Tests
Southern California Gas Company
Ventura, California
Your #00011-275-42, MJS&A #87004

Gentlemen:

Laboratory tests have been completed on three soil samples you provided from your test pits for the subject project. The purpose of these tests was to determine if the soils may have deleterious effects on underground piping and concrete foundations.

The electrical resistivity of each sample was measured in its as-received condition and again with distilled water added to create the standardized condition of saturation. Resistivities are at about their lowest value when the soil is saturated. The samples were chemically analyzed for the major anions and cations, and pH was measured. Results are shown on Table 1 (attached).

Electrical resistivities of soils are a measure of their resistance to the flow of corrosion currents. Corrosion currents, following Ohm's Law, tend to be lower in high resistivity soils. The electrical resistivity of a soil varies primarily with its chemical and moisture contents.

A commonly accepted correlation between electrical resistivity and corrosivity toward ferrous metals is:

below	1,000	ohm-centimeters	severely corrosive
1,000 to	2,000	" "	corrosive
2,000 to	10,000	" "	moderately corrosive
over	10,000	" "	mildly corrosive

Electrical resistivities measured in the laboratory with as-received moisture content were in mildly and moderately corrosive categories. When saturated, they dropped into moderately corrosive and corrosive categories. However, most of the saturated samples were in the moderately corrosive category. The resistivities of the samples dropped considerably with added moisture indicating that they were quite dry as-received.

pH values varied from 7.4 to 7.8 which is moderately alkaline. This is not significant in evaluating corrosivity in this case. The chemical content of the samples was low.

We classify this site as corrosive to ferrous metals and recommend the following corrosion control measures.

Underground steel utilities should be given a high quality protective coating such as 40 mil extruded polyethylene, 20 mil plastic tape over primer per AWWA Standard C209, or hot applied coal tar enamel or tape per AWWA Standard C203.

All underground steel should be electrically insulated from above ground steel, dissimilar metals, and cement-mortar or concrete coated steel. Underground steel pipe should be bonded for electrical continuity if rubber gasketed, mechanical, grooved end, or other nonconductive type joints are used.

In addition, cathodic protection is recommended for underground steel utilities.

Cast or ductile iron pipe, valves, and fittings should not be placed in contact with concrete, cement-mortar, or dissimilar metals. Polyethylene plastic sheets 8 mils thick and dielectric joints may be used to prevent such contact. No coating, other than the factory applied asphalt, is necessary; however, sand bedding and backfill would be desirable.

No special precautions are required for copper, asbestos-cement, or plastic utilities placed underground from a corrosion viewpoint. However, any iron valves or fittings should be protected as mentioned above.

Where metallic pipelines penetrate concrete structures, link seals, plastic sleeves or other dielectric material should be used to prevent pipe contact with the concrete and reinforcing steel.

On any type of pipe, steel appurtenances such as bolts, joint harnesses, or flexible couplings should be coated with a coal tar or rubber based mastic after assembly.

Standard construction practices and concrete mixes may be used for concrete in contact with these soils using type 1 or 2 cement.

The scope of this study was limited to a determination of soil corrosivity and its general effects on materials likely to be used for construction. If the architect and/or engineers desire more specific information, designs, specifications, or review of design, we will be happy to work with them as a separate phase of this project.

Respectfully submitted,
M. J. SCHIFF & ASSOCIATES

Paul R. Smith

Paul R. Smith, P.E.

cb
Enc.
W11

Table 1 - LABORATORY TESTS ON SOIL SAMPLES

Location	Soil Type	Soil Resistivity ohm-centimeters As Rec'd	Sat'd	pH	Chemical Analysis in mg/kg (ppm) of dry soil: Calcium Ca	Magnesium Mg	Sodium Na	Bicarbonate HCO3	Chloride Cl	Sulfate SO4
TP-1	silty sand	8,800	3,100	7.5	40	24	69	244	71	100
TP-8	silty sand	10,000+	4,400	7.8	40	trace	34	122	142	35
TP-13	silty sand	8,000	1,600	7.4	320	72	58	244	354	550

Carbonates = 0 for all samples

Southern California Gas Company
Ventura, California
NJS&A #87004
F3

APPENDIX B

LABORATORY DATA SHEETS AND CHAIN-OF-CUSTODY FORMS

California Analytical Laboratories
2544 Industrial Boulevard ♦ West Sacramento, CA 95691 ♦ (916) 372-1393

A DIVISION OF
ENSECO
INCORPORATED

January 30, 1987
Lab No. 27666
Received: 1/13/87
Project: 00011-275-04

Jeff Barry
Dames & Moore
812 Anacapa Street
Suite A
Santa Barbara, CA 93101

Four soil samples were received under chain of custody in eight ounce glass jars to be analyzed for polyaromatic hydrocarbons (EPA 8310).

CAL I.D.	Sample I.D.			
27666-1	DM-4	PIT 12	15:20	07-JAN-87
-2	DM-5	PIT 12	15:25	07-JAN-87
-3	DM-7	PIT 13	15:45	07-JAN-87
-4	DM-10	PIT 15	09:00	09-JAN-87

RESULTS

See attached data sheets.

Ben N. Buechler
Director of
Chromatography Services

jb

This report is for the sole and exclusive use of the client to whom it is addressed.
Samples not destroyed in testing are retained a maximum of thirty (30) days unless otherwise requested.

POLYAROMATIC HYDROCARBONS
EPA Method 8310
Data Sheet

SAMPLE ID: Method Blank

CAL ID: 27666-MB

	ug/Kg (ppb)
naphthalene	<500
acenaphthylene	<500
acenaphthene	<1000
fluorene	<100
phenanthrene	<40
anthracene	<20
fluoranthene	<50
pyrene	<100
benzo(a)anthracene	<50
chrysene	<50
benzo(b)fluoranthene	<25
benzo(k)fluoranthene	<25
benzo(a)pyrene	<50
dibenzo(a,h)anthracene	<200
benzo(g,h,i)perylene	<100
indeno(1,2,3-cd)pyrene	<50

The less-than (<) symbol means "not present at or above the indicated value (detection limit)".

PREPARED BY

APPROVED BY LG

POLYAROMATIC HYDROCARBONS
EPA Method 8310
Data Sheet

Sample I.D. DM-4 PIT 12 15:20 CAL I.D. 27666-1

	ug/Kg (ppb)
naphthalene	<5000
acenaphthylene	<5000
acenaphthene	<10000
fluorene	<1000
phenanthrene	6000
anthracene	430
fluoranthene	20000
pyrene	24000
benzo(a)anthracene	4700
chrysene	6300
benzo(b)fluoranthene	15000
benzo(k)fluoranthene	4300
benzo(a)pyrene	12000
dibenzo(a,h)anthracene	<2000
benzo(g,h,i)perylene	45000
indeno(1,2,3-cd)pyrene	26000

The less-than (<) symbol means "not present at or above the indicated value (detection limit)".

PREPARED BY JB APPROVED BY LG

POLYAROMATIC HYDROCARBONS
EPA Method 8310
Data Sheet

Sample I.D. DM-5 PIT 12 15:25 CAL I.D. 27666-2

	ug/Kg (ppb)
naphthalene	140000
acenaphthylene	<50000
acenaphthene	250000
fluorene	160000
phenanthrene	620000
anthracene	130000
fluoranthene	780000
pyrene	470000
benzo(a)anthracene	250000
chrysene	160000
benzo(b)fluoranthene	130000
benzo(k)fluoranthene	58000
benzo(a)pyrene	130000
dibenzo(a,h)anthracene	<20000
benzo(g,h,i)perylene	<10000
indeno(1,2,3-cd)pyrene	71000

The less-than (<) symbol means "not present at or above the indicated value (detection limit)".

PREPARED BY [signature]

APPROVED BY LG

POLYAROMATIC HYDROCARBONS
EPA Method 8310
Data Sheet

Sample I.D. DM-7 PIT 13 15:45 CAL I.D. 27666-3

	ug/Kg (ppb)
naphthalene	<500000
acenaphthylene	<500000
acenaphthene	<1000000
fluorene	<100000
phenanthrene	380000
anthracene	23000
fluoranthene	640000
pyrene	810000
benzo(a)anthracene	110000
chrysene	110000
benzo(b)fluoranthene	180000
benzo(k)fluoranthene	52000
benzo(a)pyrene	190000
dibenzo(a,h)anthracene	<200000
benzo(g,h,i)perylene	220000
indeno(1,2,3-cd)pyrene	160000

The less-than (<) symbol means "not present at or above the indicated value (detection limit)".

PREPARED BY JB APPROVED BY LG

POLYAROMATIC HYDROCARBONS
EPA Method 8310
Data Sheet

Sample I.D. DM-10 PIT 15 09:00 CAL I.D. 27666-4

	ug/Kg (ppb)
naphthalene	170000
acenaphthylene	<500000
acenaphthene	<1000000
fluorene	41000
phenanthrene	860000
anthracene	60000
fluoranthene	1000000
pyrene	1200000
benzo(a)anthracene	120000
chrysene	140000
benzo(b)fluoranthene	300000
benzo(k)fluoranthene	65000
benzo(a)pyrene	320000
dibenzo(a,h)anthracene	<200000
benzo(g,h,i)perylene	370000
indeno(1,2,3-cd)pyrene	250000

The less-than (<) symbol means "not present at or above the indicated value (detection limit)".

PREPARED BY [signature] APPROVED BY [signature]

JOB NO. 00011-225-04

CHAIN OF CUSTODY RECORD

GENERATOR INFORMATION

Facility So. Cal. Gas

Address Olive St. Station

Ventura, CA

Telephone (909) 8643 2257

SAMPLE INFORMATION

No.	DEPTH	TYPE	DATE	TIME
DM-4	12"	Soil	1/7/87	1520
DM-5	18"	Soil	1/7/87	1525
DM-7	3'	Soil	1/7/87	1545
DM-10	12"	Soil	1/9/87	0900

COLLECTOR INFORMATION

Collected by Dames & Moore (JMB)

Address 812 Anacapa St Suite A

Santa Barbara, CA 93101 [illegible] Instructions

Telephone (805) 965-6577

Suspected Waste Constituents PNA's

Field Conditions/Remarks

Samples received in good condition

SAMPLE ALLOCATION

Name California Analytical Lab.

Address 2544 Industrial Blvd.

West Sacramento CA 95691

Telephone (916) 372 1393

✓ sample received intact

___ sample received damaged or missing (describe on back)

M Livingston (Signature) 1/15/87 (Date)

CHAIN OF POSSESSION

Relinquished by: (Signature)	Date	Time	Received by: (Signature)	Date	Time
1. [signature]	1/12/87	0900	M Livingston	1/15/87	300
2.					
3.					
4.					

Distribution

White-w/shipment-for consignee files

Blue-w/shipment-forward to Dames & Moore

Attn:

Pink-with report

Goldenrod-Dames & Moore - Job File

Dames & Moore

JACOBS ENGINEERING GROUP INC.

P/C 3125

DATE NOV 88 SUBJECT SO CAL GAS SHEET NO. INDEX

BY JMD CHKD. VENTURA COMP STA. JOB NO. 01-A750-00

DESCRIPTION		PAGES
COMPRESSOR SHELTER	FRAMING SKS & DETS	A1-4
	ROOF & FRAMES	A5-11A
	ME22 FRAMING	A12-15
	CRANE & LONGITUDINAL BRACING	A16-22
	FRAMES - COMPUTER INPUT	A23-25
	INT. FRAME - " OUTPUT	(25 PAGES)
	END " " "	(25 PAGES)
	FOUNDATIONS	B1-6
SILENCER SUPPORT		C1-5
AIR COOLERS		D1-08
COMPRESSOR FNDS	L.P. COMP	E1-9
	H.P. COMP	E10-22
	AIR COMP	E23-26
MISC EQUIP FNDS	STO. TANKS	F1-2
	SCRUBBERS	F3-4
	U/G TANK	F5-6
	AIR RECEIVER	F7
	PIPE SLEEPERS	F8-11
REF: FOUNDATIONS FOR MACHINES: ANALYSIS & DESIGN"		(Pg 260-268)

RECEIVED
DEC 05 1988
Dept. of Community Development
Building & Safety
San Buenaventura

REGISTERED PROFESSIONAL ENGINEER
JOHN M. DUNLEA
2932
6-30-92
STRUCTURAL
STATE OF CALIFORNIA

11/29/88

FORM 91-005-1 (4/91)

COMPRESSOR SHELTER
& FOUNDATIONS

JACOBS ENGINEERING GROUP INC.

DATE 0CT 91 SUBJECT SoCAL GAS Co SHEET NO. A-1

BY HH CHKD. JJ COMPRESSOR SHELTER JOB NO. 01-A750.00

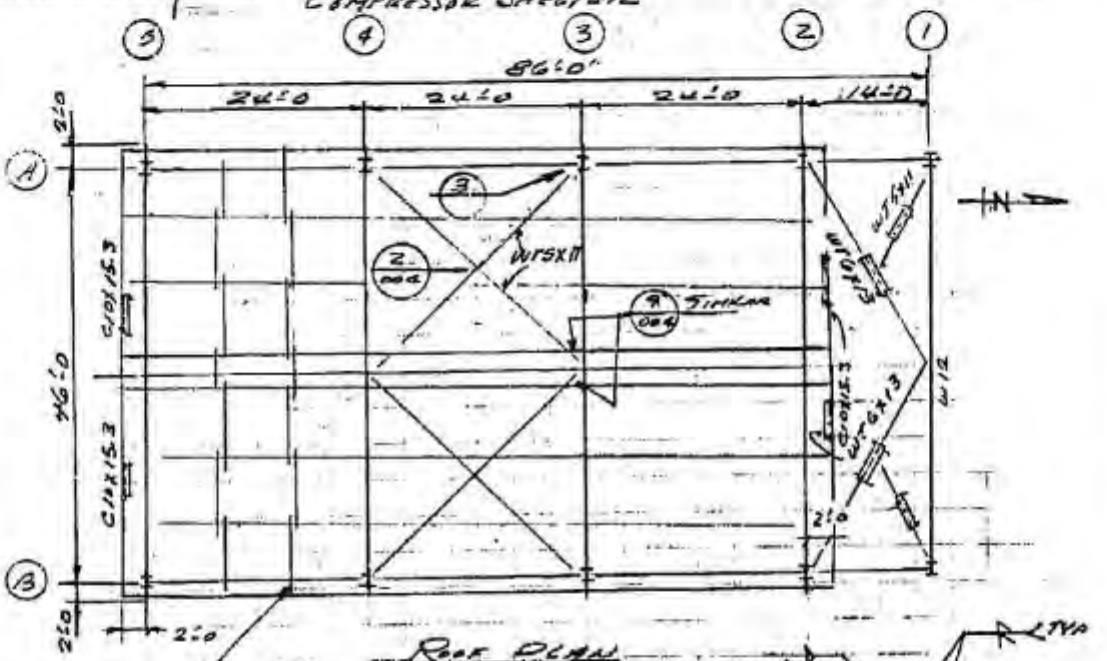

ROOF PLAN

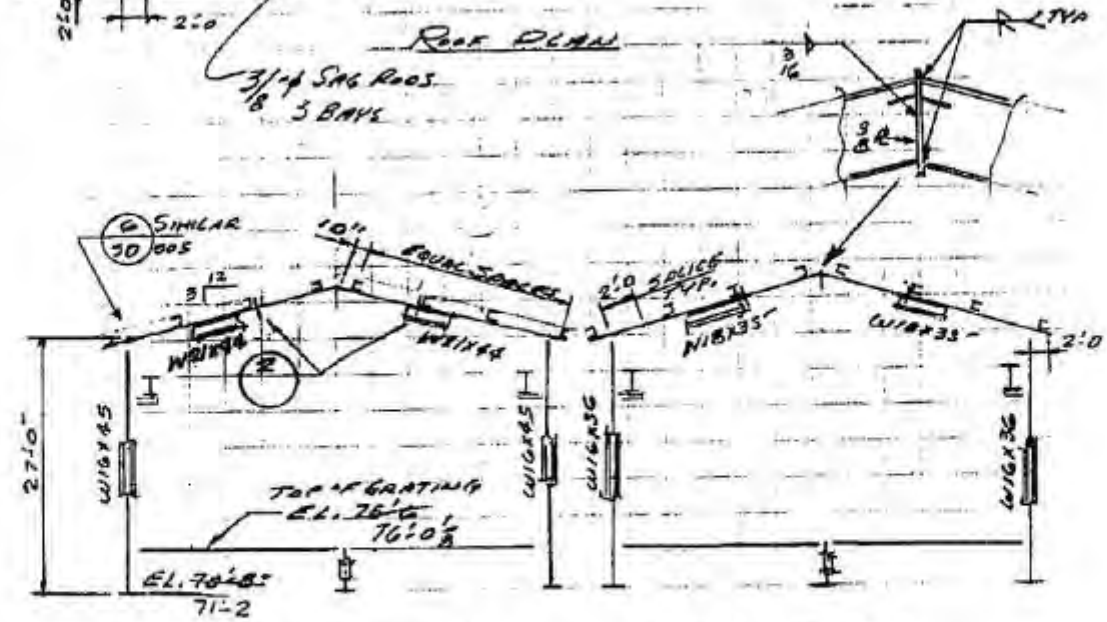

JACOBS ENGINEERING GROUP INC.

DATE 11/88 SUBJECT SoCal Gas Co. SHEET NO. A2

BY HH CHKD. JMZ Compressor Shelter JOB NO. 01-A750-00

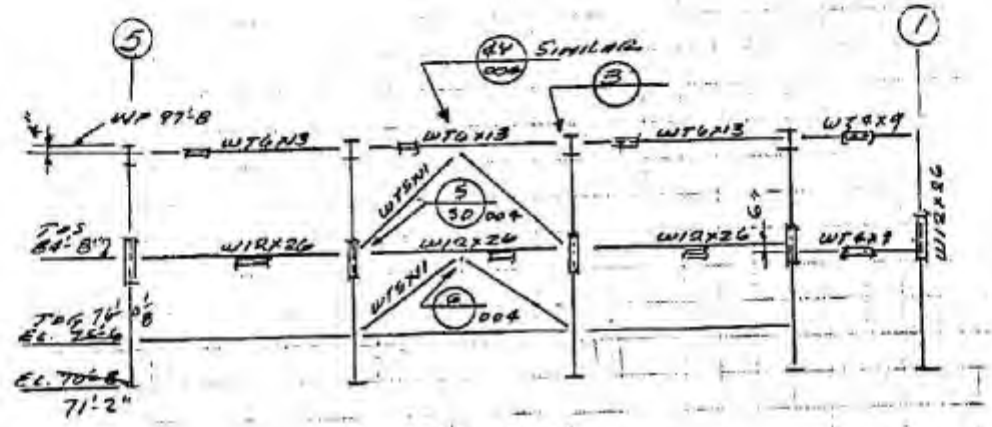

COL. LINE A

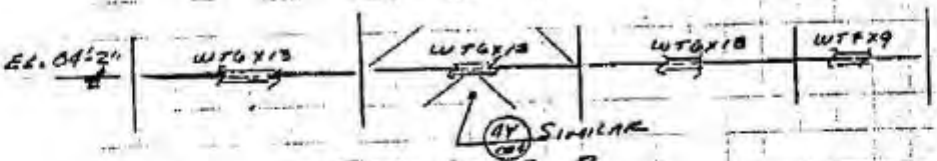

COL. LINE B

FOR INFO NOT SHOWN SEE COL. A

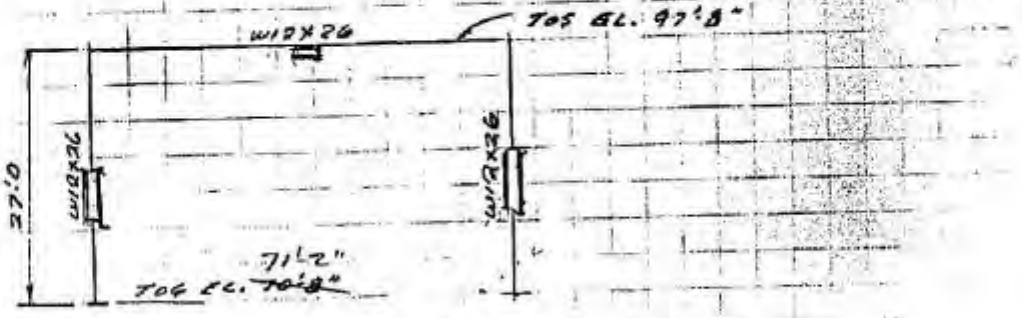

COL. LINE 1

JACOBS ENGINEERING GROUP INC.

DATE _____ SUBJECT S. Cal Gas Co.

BY HH CHKD. _____ Compressor Shelter

SHEET NO. A-3

JOB NO. 01-A750-11

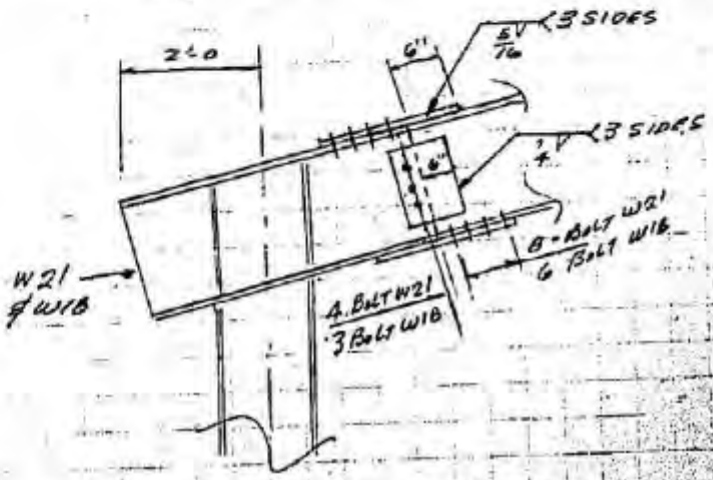

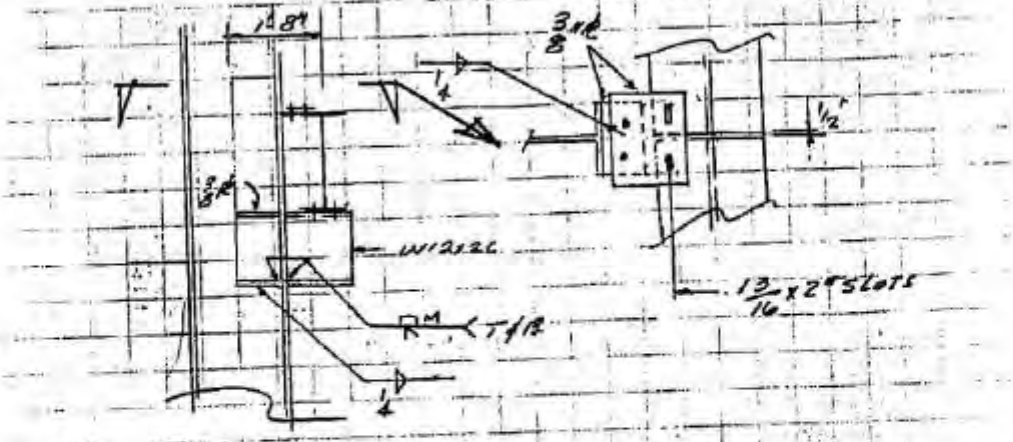

JE JACOBS ENGINEERING GROUP INC.

DATE _____ SUBJECT SoCAL GAS Co. SHEET NO. A 4

BY HH CHKD. _____ COMPRESSOR SHELTER JOB NO. 01-A760-00

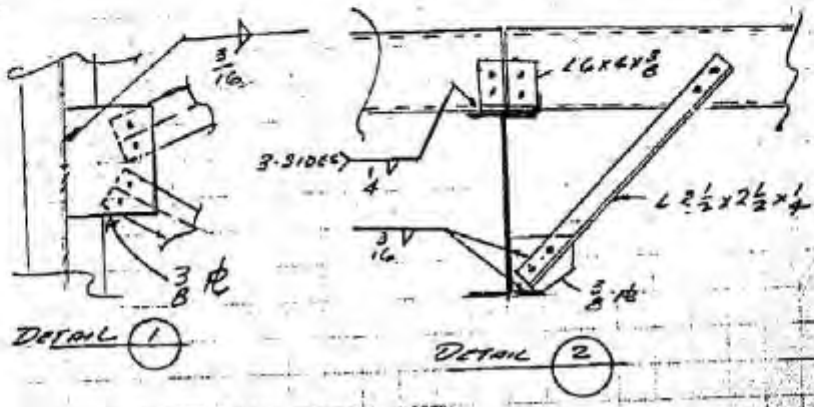

DETAIL (1) DETAIL (2)

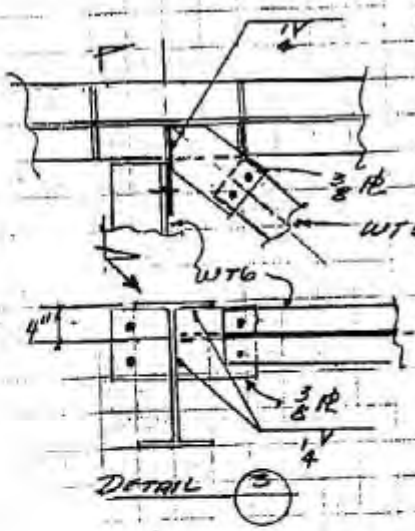

DETAIL (3)

JE JACOBS ENGINEERING GROUP INC.

5

DATE

BY HH CHKD. JMD

SUBJECT SoCal. Gas Co

COMPRESSOR SHELTER

SHEET NO. A5

JOB NO. 01-A760-00

ROOF

DECKING WT. = 2.2 #/□'

L.L. = 20

22.2

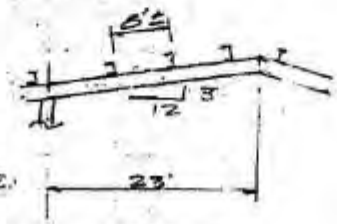

ROBERTSONS SECTION 3 20GA.

ALLOWABLE LOAD. DOUBLE SPAN 56PSF>22.

PURLIN C10X15.3 $S = 13.5^{\square'}$ $d/P_p = 8.81$ SPAN = 24'

D.L. + L.L. = 22.2 #/□'

$w = 22.2 \times 8 = 178$ #/'

$M = \frac{1}{8} \times .178 \times \overline{24}^2 = 12.8$ 'K' $f_b = \frac{12.8 \times 12}{13.5} = 11.4$ KSI

WIND $1.2 \times 13.6 = 27$ #/□' (UP)

NET UPLIFT = 27 − 2 = 25 #/□' $w = 25 \times 8 = 200$ #/'

$M = \frac{1}{8} \times .2 \times \overline{24}^2 = 14.4$ 'K' $f_b = \frac{14.4 \times 12}{13.5} = 12.8$ KSI

SAG RODS @ $\frac{1}{3} \times 24 = 8$'s $F_b = \frac{1000}{8 \times 8.81} = 14.2$ KSI $\times 1.33$ $= 18.9$ KSI

WIND UPLIFT UBC 1985

$P = 1.3 \times 1.6 \times 13 = 27$ PSF UPLIFT

USE C10X15.3

FORM 91-005-1 14/81

JACOBS ENGINEERING GROUP INC.

DATE _____ SUBJECT SO CAL SHEET NO. A6

BY _____ CHKD. _____ JOB NO. 01-1750

INTERIOR FRAMES ③ & ④

C.L. 24'-0 c.c.

DEAD LOAD

DECKING = 3

PURLINS = 2

BEAMS = 2

ELEC. - MISC = 2

9 PSF

LIVE LOAD

20PSF-R

$R_E = 23.1(1 - 9/20) \cdot .35$

$L.L. = (1 - .35)\,20 = 13$ PSF

TA = 24 x 46 = 1104 SF

∴ LL = 12 PSF

13 psf used on

$W_{DL} = 24 \times 9 = 216$ Use .22 K/'

$W_{LL} = 24 \times 13 = 312$ Use .32 K/'

= 1.54 K/'

WIND LOAD (UBC 85)

20'-40' = 17 PSF

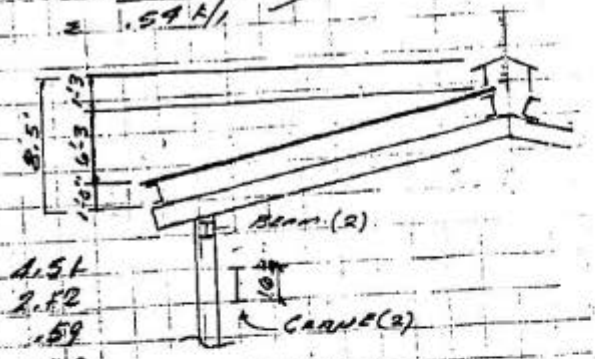

Roof $8.5 \times 24 \times 17 \times 1.3 = 4.5$ K

Crane $1.3 \times 24 \times 2 \times 17 \times 2.0 = 2.52$

C.L. $.67 \times 13 \times 2 \times 17 \times 2.0 = .59$

Bm $1.0 \times 24 \times 2 \times 17 \times 2.0 = 1.60$

P = 8.82 K

USE 9.0 K

JACOBS ENGINEERING GROUP INC.

DATE _____ SUBJECT SoCal Gas Co. SHEET NO. A7

BY HH CHKD. _____ JOB NO 01-A760-00

Compressor Shelter

Col line 3 & 4

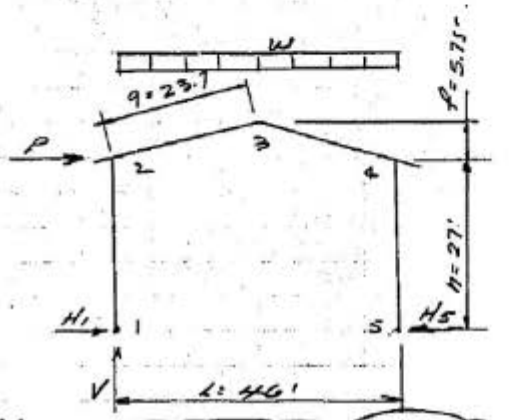

C.L. W 16 x 45
A = 13.3 d/Ap = 4.06
Ix = 585" Sx = 22.7
rx = 6.65 ry = 1.67

Beam W 21 x 44
d/Ap = 7.06 Ix = 843"
Sx = 81.6

$\phi = \frac{I_{col}}{I_{am}} \frac{q}{h} = \frac{585}{843} \times \frac{23.7}{27.0} = .61$

$\psi = \frac{e}{h} = \frac{5.75}{27.0} = .21$

$A = 4(3 + 3\psi + \psi^2 + \frac{1}{\phi}) = 4(3 + 3 \times .21 + .21^2 + \frac{1}{.61}) = 21.3$

$B = 2(3 + 2\psi) = 2(3 + 2 \times .21) = 6.8$

$C = 2(3 + \psi + \frac{2}{\phi}) = 2(3 + .21 + \frac{2}{.61}) = 13.0$

SEE COMPUTER RUNS AT END OF THIS SECTION

Vertical DL

$H_1 = H_5 = \frac{wL^2}{8Ah}(2 + B + \psi) = \frac{.22 \times 46^2}{8 \times 21.3 \times 27}(2 + 6.8 + .21) = .91^k$

$M_{2\,dl} = .91 \times 27.0 = 24.6^{IK}$ $V = .22 \times 46/2 = 5.1^k$

$M_3 = \frac{wL^2}{8} - H_1 h(1 + \psi) = \frac{.22 \times 46^2}{8} - .91 \times 27(1 + .21) = 28.5^{IK}$

(39.2 − 27.1)

Vertical DL+L.L.

$H_{1-5} = .91 \times .54/.22 = 2.23^k$

$M_{2\,dl} = 24.6 \times .54/.22 = 60.4^{IK}$ $V = .54 \times 23 = 12.4$

$M_3 = 28.5 \times .54/.22 = 70^{IK}$

JACOBS ENGINEERING GROUP INC.

DATE _____ SUBJECT SoCal GAS Co. SHEET NO. A8

BY HH CHKD. _____ JOB NO. 21-A759-00

COMPRESSOR SHELTER

C.L LINE 3 & 4

WIND LOAD

$H_5 = \frac{P(B+C)}{2A} = \frac{9.0(6.8+13.0)}{2 \times 21.3} = 4.2$

$H_1 = -(P - H_5) = -(9.0 - 4.2) = -4.8$

$M_2 = 4.8 \times 27 = 130 \quad M_4 = 4.2 \times 27 = 113^{1k}$

$M_3 = \frac{Ph}{2} - H_5 h(1+\psi) = \frac{9.0 \times 27}{2} - 4.2 \times 27(1+.21) = -46^{1k}$

$V_{1+5} = \frac{PH}{L} = \frac{9.0 \times 27}{46} = \pm 5.3^{k}$

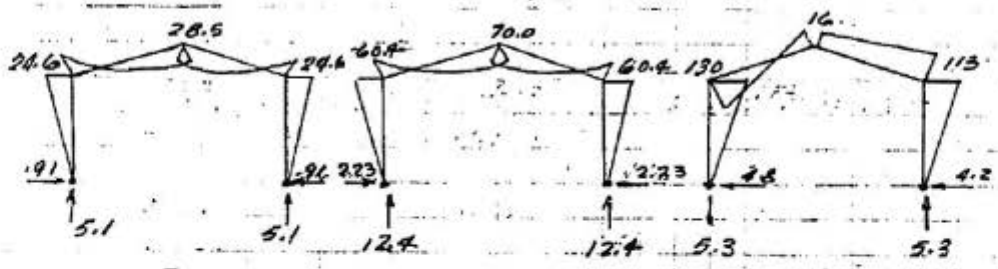

D.L. D+LL W.L.

BEAM

$M = 24.6 + 113 = 138^{1k}$ W21x44 $S_x = 81.6^{in^3}$

$f_b = \frac{138 \times 12}{81.6} = 20.3$ $d/A_f = 7.06$

$F_b = \frac{1000}{8.0 \times 7.06} = 17.7 \times 1.33 = 23.5 \therefore 20.3$

USE W21x44

COLUMN

$P = 5.1 + 5.3 = 10.4^{k} \quad M = 138$ W16x45 $A = 13.3$

$\frac{L}{r} = \frac{12 \times 12}{1.57} = 64 \quad F_a = 17.04$ $d/A_f = 9.06$ $S_x = 72.7$

$F_b = \frac{1000}{11.0 \times 9.06} = 22.4$ $r_y = 1.57$

$f_a = \frac{10.4}{13.8} = .78 \quad f_b = \frac{138 \times 12}{72.7} = 22.8$

$\frac{f_a}{F_a} + \frac{f_b}{F_b} = \frac{.78}{17.04} + \frac{22.8}{22.4} = .05 + 1.02 = 1.07 < 1.33$

W16x45

JACOBS ENGINEERING GROUP INC.

DATE _____ SUBJECT So Cal Gas Co. SHEET NO. A9

BY HH CHKD. _____ JOB NO. 01-A750-10

Compressor Shelter

End Frames ② & ⑤

$w_{DL} = 14 \times 9^{\#} = 126$ Use .134/'

$w_{LL} = 14 \times 13^{\#} = 182$ Use .18 K/'

.31

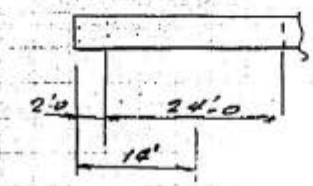

Wind

$R = 9.0$ (Interior Frames)

$P = 9.0 \times 14/24 = 5.3^K$

Col. W16 x 36 $A = 10.6^{\square"}$ $d/A_b = 5.28$ $I_x = 448$ $S_x = 56.5$ $r = 1.62$

BM. W18 x 35 $d/A_b = 6.94$ $I_x = 510^{"4}$ $S_x = 57.6^{"3}$

$\theta = \frac{I_{col}}{I_{BM}} \frac{L_x}{h} = \frac{449}{510} \times \frac{23.1}{27.0} = .77$

$\psi = \frac{L}{h} = \frac{5.75'}{27.0} = .21$

$A = 4\left(3 + 3\psi + \psi^2 + \frac{1}{\phi}\right) = 4\left(3 + 3(.21) + .21^2 + \frac{1}{.77}\right) = 19.4$

$B = 2(3 + 2\psi) = 2 \times (3 + 2 \times .21) = 6.8$

$C = 2\left(3 + \psi + \frac{2}{\phi}\right) = 2\left(3 + .21 + \frac{2}{.77}\right) = 14.6$

Vertical D.L.

$H_4 = H_5 = \frac{wL^2}{8Ah}(2 + B + \psi) = \frac{.13 \times 46^2}{8 \times 19.4 \times 27}(2 + 6.8 + .21) = .59^K$

$M_{24} = .59 \times 27.0 = 16.0^K$ $V = .13 \times 46/2 = 3.0^K$

$M_3 = \frac{wl^2}{8} - H_4 h(1 + \psi) = \frac{.13 \times 46^2}{8} - .59 \times 27(1 + .21) = 15.1^{IK}$

(34.4 − 19.3)

Vertical DL+LL

$H = .59 \times .31/.13 = 1.41^K$

$M_{24} = 16.0 \times .31/.13 = 38.2^{IK}$ $V = .31 \times 46/2 = 7.1^K$

$M_3 = 15.1 \times .31/.13 = 36^{IK}$

JE JACOBS ENGINEERING GROUP INC.

DATE _____ SUBJECT So Cal Gas Co — Compressor Shelter

BY HH CHKD. _____

SHEET NO. A10

JOB NO. 01-A750-00

WIND LOAD

$P = 5.3^k$

$H_5 = \frac{P(B+C)}{2A} = \frac{5.3(6.8+11.6)}{2 \times 19.4} = 2.5^k$

$H_1 = -(P - H_5) = -(5.3 - 2.5) = 2.8^k$

$M_2 = 2.8 \times 27 = 76^{'k}$ $\quad M_4 = 2.5 \times 27.0 = 68^{'k}$

$M_3 = \frac{Ph}{2} - H_5 h(1+\psi) = \frac{5.3 \times 27}{2} - 2.5 \times 27(1.21) = -10^{'k}$ (72, 82)

$V_{14} = \frac{Ph}{L} = 5.25 \times 27 / 46 = 3.1^k$

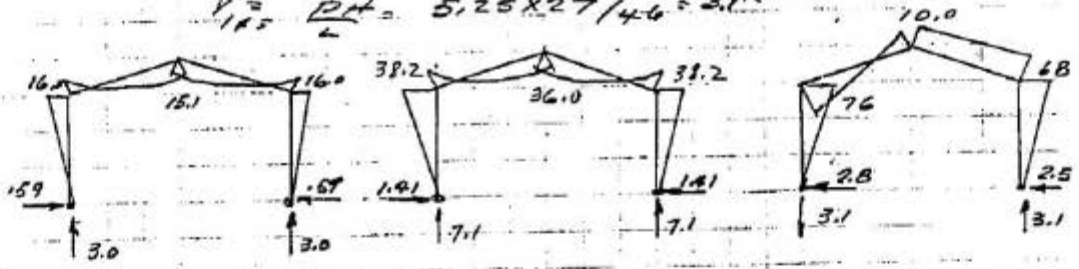

D.L DL+LL W.L.

BEAM

$M = 16.0 + 68.0 = 84^{'k}$ $\quad$ W18X35 $d/A_p = 6.94$ $S_x = 57.6$

$F_b = \frac{1000}{8.0 \times 6.94} = 18.0^{'k}$ $\quad f_b = \frac{84 \times 12}{57.6} = 17.5 < 18.0 \times 1.33$

USE W18X35

COLUMN

$P = 3.0 + 3.1 = 6.1^k$ $\quad M = 84^{'k}$

$\frac{L}{r} = \frac{12 \times 12}{1.52} = 95$ $\quad F_a = 13.6$ k/□" $\quad$ W16X36

$A = 10.6$ $d/A_p = 5.28$

$S_x = 56.5$ $r = 1.52$

$f_b = \frac{84 \times 12}{56.5} = 17.8$ $\quad F_b = \frac{1000}{12 \times 5.28} = 15.8$

$f_a = \frac{6.1}{10.6} = .58$

$\frac{f_a}{F_a} + \frac{f_b}{F_b} = \frac{.58}{13.6} + \frac{17.8}{15.8} = .04 + 1.13 = 1.17 < 1.33$

USE W16X36

JACOBS ENGINEERING GROUP INC.

DATE _____ SUBJECT So Cal Gas Co. SHEET NO. A 11

BY HH CHKD. _____ JOB NO. 01-A750-00

COMPRESSOR SHELTER

WIND UPLIFT

FRAMES ③ & ④

20'-40' - 17 PSF UPLIFT = 17.0 x 1.2 = 20.4 PSF

D.L = -9.0

11.4

W 21 x 44 S_x = 81.6 "³ d/Ap = 7.06

w = 11.4 x 24 = 275 P/LF

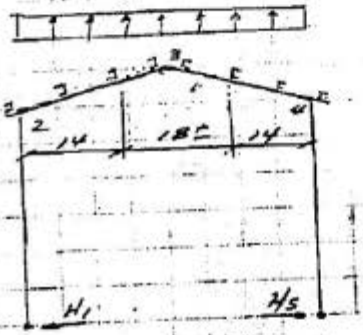

$H_1 = H_5 = \frac{.275 \times \overline{46}^2}{8 \times 21.3 \times 27}(2 + 6.8 + .21) = 1.26^K$

$M_{2\&4} = 1.26 \times 27 = 34^{'K}$

$R = .275 \times 46/2 = 6.3^K \uparrow$

$M_3 = \frac{.275 \times \overline{46}^2}{8} - 1.26 \times 27(1 + .21) =$ (72.7, 41.1)

$= 31.6^{'K}$

MID SPAN $f_b = \frac{31.6 \times 12}{81.6 \text{ "}^3} = 5.65$ KSI

BRACE BTM FLANGE TO PURLIN L = 18'

$F_b = \frac{1000}{18 \times 7.06} = 7.86 \times 1.33 > 4.65$

FRAMES ② & ⑤

w = 11.4 x 14 = 170 w 18 x 35 S_x = 57.6

d/Ap = 6.94

$M_3 = 31.6 \times 170/275 = 19.5^{'K}$

$f_b = \frac{19.5 \times 12}{57.6} = 4.1$ KSI $F_b = \frac{1000}{18 \times 6.94} = 8.0 \times 1.33 > 4.1$

FORM 91-005-1 (4/81)

JACOBS ENGINEERING GROUP INC.

SHEET NO. A 12

DATE

SUBJECT SoCal Gas Co

JOB NO. 01-A750-00

BY HH CHKD.

Comp. Shelter Mezz Floor

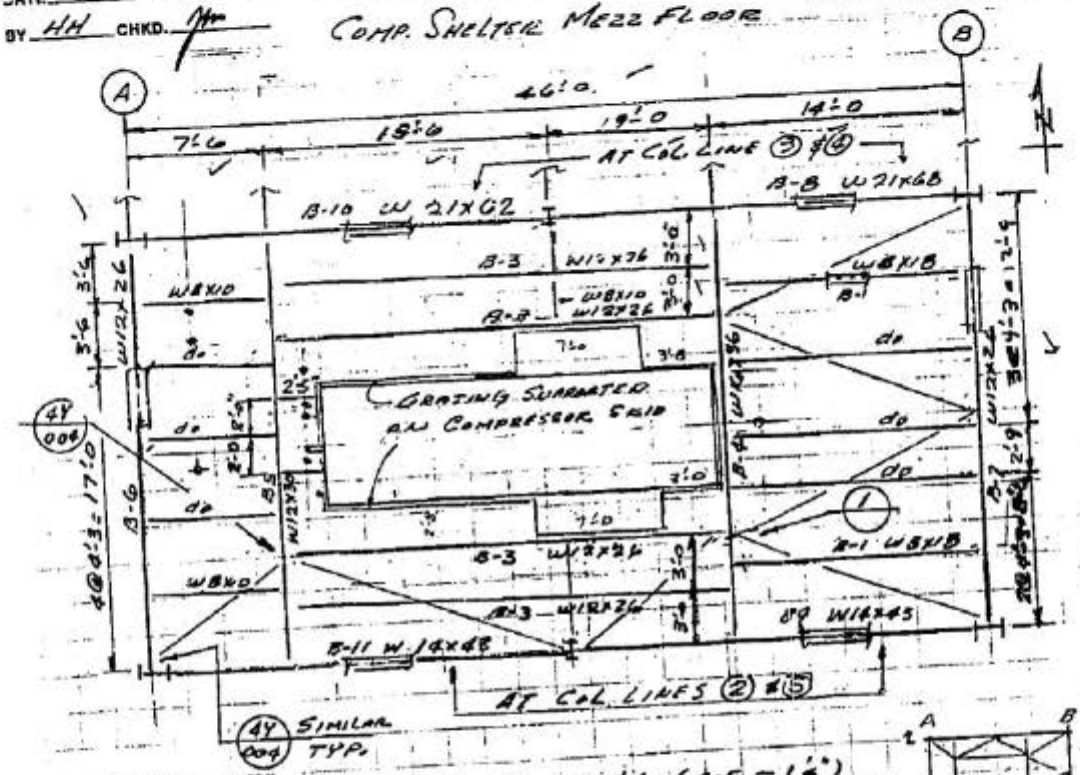

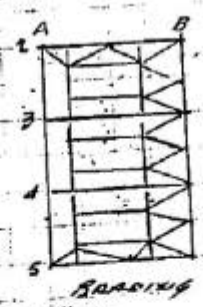

PLAN EL 75'-6 (TOS - 1¼")

ALL BRACING WT4x9 (- 14")

D.L = 20#/□'

LL = 100

120#/□'

B-1

$w = .12 \times 4.25^{k} = .51^{k/'}$ $M = \frac{1}{8} \times .51 \times 14.0^2 = 12.5^{'k}$

FOR ATL & L/240 I = 21.7

W8x18 L = 14' $M_A = 19.0^{'k}$ USE W8x18

B-2 $w = .12 \times 4.25 = .51^{k/'}$ $M = \frac{1}{8} \times .51 \times 7.5^2 = 3.6^{'k}$

W8x10 L = 7'-6 $M_A = 11.0^{'k}$

USE W8x10

JE JACOBS ENGINEERING GROUP INC.

DATE 11-10-88 SUBJECT SO CAL SHEET NO. A-11A

BY jm CHKD. JOB NO. 01-A750-00

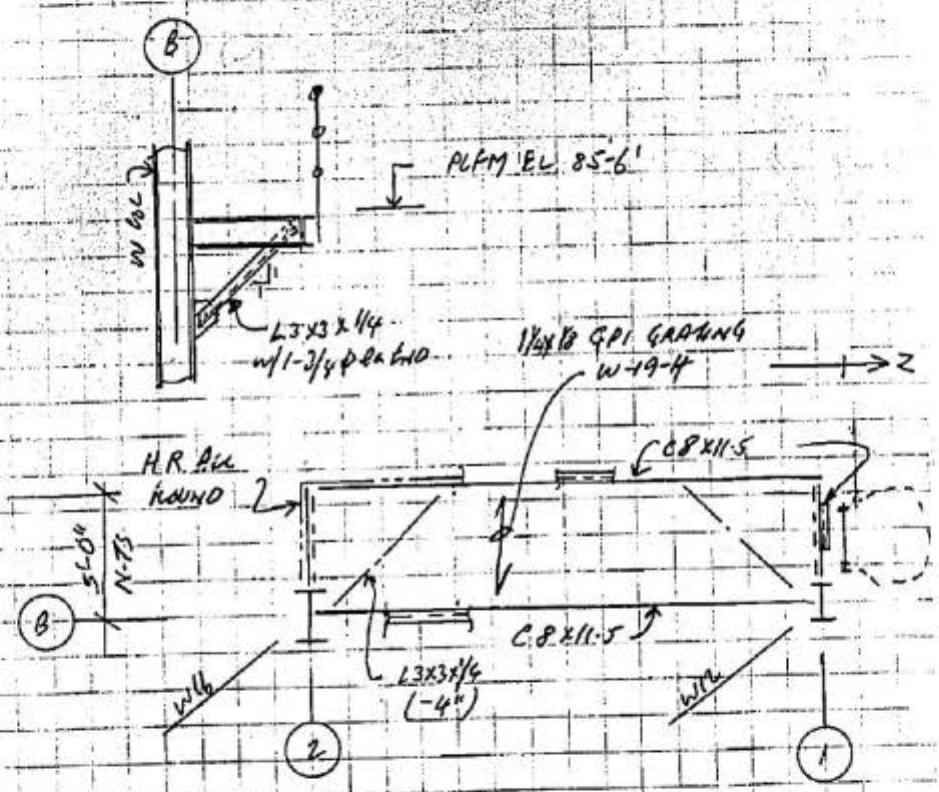

CRANE ACCESS PLFM EL 87-0"
(EL ~4-6 BELOW RAIL)

BEAM
DL = 15
LL = 50
TL = 65#/SF

L = 14', TL = 2.5x65 = 163#/'
M = 4.0
C8x11.5 fb = 5.9
Fb = 1000/14x9.08
= 7.9 KSI OK

USE C8x11.5

FORM 91-005-1 (4/81)

JACOBS ENGINEERING GROUP INC.

DATE 10/78 SUBJECT So. Cal. Gas Co. SHEET NO. A13

BY HH CHKD. JHo. COMPRESSOR SHELTER JOB NO. 01-8750-00

24.5' actually

B-3

$w = .12 \times 3.0 = .36$ K/l $M = \frac{1}{8} \times .36 \times \overline{25.5}^2 = 29.3$

L 24.5' Reqd $I = 82$

L = 15'-6 W12x26. MA = 40 K USE W12x26

B-4

$w_1 = .12 \times 14.0/2 = .84$ K/l

$w_2 = .12 \times 25.0/2 = 1.50$ K/l

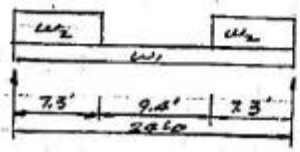

$R = .84 \times 24/2 + 1.5 \times 7.3 = 21.0$ K

$R_{DL} = 21.0 \times 20/120 = 3.5$ K

$M = \frac{21.0+3.4}{2} \times 7.3 + \frac{3.9 \times 4.7}{2} = 100$ IK



$L_c = 6'$ $\Delta 74/240$ $I = 316$

W16x36 MA = 113 IK

B-5

$w_1 = .12 \times 7.5/2 = .45$ K/l

$w_2 = .12 \times 25/2 = 1.50$

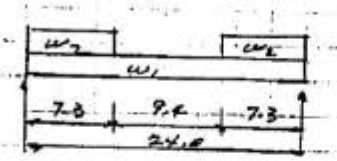

$R = .45 \times 24/2 + 1.5 \times 7.3 = 16.4$ K

$R_{DL} = 16.4 \times 20/120 = 2.7$ K



$M = \frac{16.4+2.1}{2} \times 7.3 + \frac{2.1 \times 9.4}{2} = 72.9$ IK

$\Delta 74/240$ $I = 133$ ^{4}

$L = 6'$ W12x30 MA = 77 IK

B-6

$w = .12 \times 7.5/2 = .45$ K/l

$M = \frac{1}{8} \times .45 \times \overline{24}^2 = 32.4$ $L_c = 6'$ W12x26 MA = 67 K

$R_{DL+LL} = .45 \times 24/2 + 5.4$ K $R_{DL} = 5.4 \times 20/120 = .9$ K

$\Delta 74/240$ $I = 96$ USE W12x26

JACOBS ENGINEERING GROUP INC.

DATE 01/88 SUBJECT SoCal Gas Co. SHEET NO. A14

BY HH CHKD. [illegible] COMPRESSOR SHELTER JOB NO. 01-A760-00

B-7

$w = .12 \times 14/2 = .84^k/1$ $\Delta \phi L/240$ $I = 180$

$M = \frac{1}{8} \times .84 \times \overline{24}^2 = 60.5^{1k}$ $L = 6'$ W12x26 $M_A = 67^{1k}$

$R_{DL+LL} = .84 \times 24/2 = 10.1$ $R_{DL} = 10.1 \times 20/120 = 1.7^k$

USE W12x26

B-8

$P = \overset{B.4}{21.0} \times 2 = 42.0$

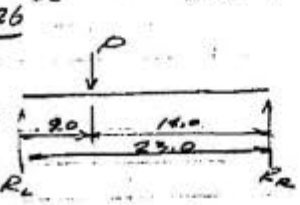

$R_L = 42.0 \times 14/23 = 25.6$ $DLR_L = 25.6 \times 20/120 = 4.3^k$

$R_R = 42.0 \times 9/23 = 16.4$ $DLR_R = 16.4 \times 20/120 = 2.7^k$

$\Delta \phi L/240$ $I = 516$

$M = 25.6 \times 9.0 = 230^{1k}$ $L_c = 14'$ W21x68 $M_A = 224^{1k}$ OK

L.L. R = .08(190) = 15% ALLOWED

USE W21x68

B-9

$P = \overset{B.4}{21.0}$



$R_L = 21.0 \times 14/23 = 12.8^k$ $DLR_L = 12.8 \times 20/120 = 2.1^k$

$R_R = 21.0 \times 9/23 = 8.2$ $DLR_R = 8.2 \times 20/120 = 1.4^k$

$M = 12.8 \times 9.0 = 115^{1k}$ $L_c = 14'$ W14x43 $M_A = 115^{1k}$

B-10

$P = \overset{B-5}{16.4} \times 2 = 32.8^k$



$R_L = 32.8 \times 15.5/23 = 22.1$ $DLR_L = 22.1 \times 20/120 = 3.7^k$

$R_R = 32.8 \times 7.5/23 = 10.7$ $DLR_R = 10.7 \times 20/120 = 1.8$

$M = 22.1 \times 7.5 = 166^{1k}$ $L_c = 15.5$ W18x60 $M_A = 168^{1k}$

DEPTH = 18.5 USE W21x62 $M_A = 180^{1k}$

JACOBS ENGINEERING GROUP INC.

DATE OCT 88 SUBJECT SoCal GAS Co. SHEET NO. A15

BY HH CHKD. MP COMPRESSOR SHELTER JOB NO. 01-A750.00

B-11

$P = 16.4^{k}$ (B-5)

$R_L = 16.4 \times 15.5/23 = 11.1$ DL $R_L = 11.1 \times 20/120 = 1.8^{k}$

$R_R = 16.4 \times 7.5/23 = 5.3^{k}$ DL $R = 5.3 \times 20/120 = .9^{k}$

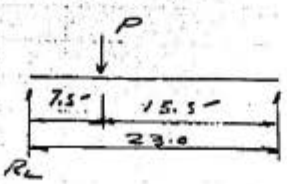

$M = 11.1 \times 7.5' = 83'^{k}$ $L_c = 15.5'$ W14x43 $M_A = 106'^{k}$ ✓

FLOOR BRACING

MAX. $L = (15.5^2 + 6.0^2)^{1/2} = 16.6'$ WT 4x9 CAP. = 12^{k} ✓

MEZZ. FLOOR LOADS

	DL+LL ↓	DL ↓
Col 2A, 5A		
B-11	11.1	1.8
B-6	5.4	.9
	16.5 ✓	2.7
Col 2B, 5B		
B-9	8.2	1.4
B-7	10.1	1.7
	18.3	3.1
Col 3A, 4A		
B-6	5.4	.9
B-6	5.4	.9
B-10	22.1	3.7
	32.9 ✓	5.6

	DL+LL ↓	DL ↓
3B, 4B		
B-8	16.4	2.7
B-7	10.1	1.7
B-7	10.1	1.7
	36.6	6.1
Col 2A-5, 5A-5		
B-9	12.8	2.1
B-1	5.4	.9
	18.2	3.0
Col 3A-6, 4A-5		
B-10	10.7	1.8
B-8	25.6	4.3
	36.3	6.1

JE JACOBS ENGINEERING GROUP INC.

DATE _____ SUBJECT CoCHL GAS Co. SHEET NO. A16

BY _____ CHKD. _____ COMPRESSOR SHELTER JOB NO. 01-A750-33

CRANE = 3.0 TON

VENDOR INFORMATION NOT YET AVAILABLE

ASSUMED WT. BRIDGE = 18K

LIFT LOAD = 6.0 + 10% IMPACT = 6.6K

$P_1 = 18/2 + 6.0 \times 40/43 = 14.6^K$

$P_2 = 9.0 + 6.0 \times 3/43 = 9.4^K$

RIGID FRAMES IN STEEL . AMERICAN INSTITUTE

$H_A = C_3 P_E / h$

$Q = \frac{L}{h} = \frac{5.75}{27.0} = .21$

$K = \frac{I_2}{I_1} \cdot \frac{h}{m} = \frac{843}{586} \times \frac{27.0}{23.7} = 1.64$

$b = 22/27 = .81 \quad C_3 = .37$

$H_A = .37 \times 14.6 \times 1.5 / 22.0 = .30$

$H_E = .37 \times 9.4 \times 1.5 / 27.0 = .19$

$.49^K$

$M = .49 \times 22' = 10.8^{IK}$

BRIDGE CRANE GIRDER

$M_x = \frac{14.6 \times 24}{4} = 88^{IK}$ TROLLEY $P_y = 20\% (6.0 + 1.0) = 1.4^K / 2 = .7^K$/WH.

$M_y = \frac{.7 \times 24}{4} = 4.2^{IK}$ W14x61 $S_x = 92.2$ $S_y = 21.5$

$d/A_f = 9.15$

$f_{bx} = \frac{88 \times 12}{92.2} = 11.5$ $f_{by} = \frac{4.2 \times 12 \times 2}{21.5} = 4.7$

$F_{bx} = \frac{45 \text{ KSI}}{24 \times 2.15} = 19.4$ $\frac{11.5}{19.4} + \frac{4.7}{22.0} = .59 + .21 = .80 < 1.00$

$F_{by} = 22.0$ W14x61

FORM 91-005-1 (4/81)

JACOBS ENGINEERING GROUP INC.

DATE OCT 88 SUBJECT SoCAL GAS Co. SHEET NO. A17

BY HH CHKD. [illegible] COMPRESSOR SHELTER JOB NO. 01-A750-00

WIND LONGITUDINAL

$P = 17^{\#}/\square'$

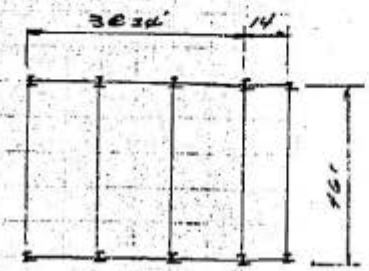

DECK & CHANNEL $C_q = 1.4$
COLS & BM $C_q = 2.0$
CRANE $C_q = 2.0$

APPLY WIND ON 1ST, 2ND ROOF BEAMS AND COLS.

ROOF	$1.0' \times 25' \times 17 \times 1.4$	$= .6$
BM	$2 \times 1.75' \times 25' \times 17 \times 2.0$	$= 3.0$
COL	$2 \times 1.33 \times 13' \times 17 \times 2.0$	$= 1.2$
CRANE	$1 \times 2.0 \times 23' \times 17 \times 2.0$	$= 1.6$
		6.4^K

USE 7.0^K

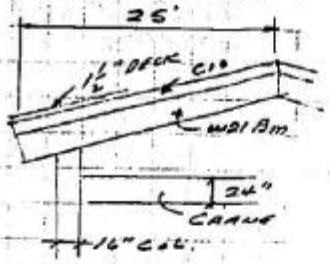

EVE STRUT. $P = 7.0^K$ $L = 24'$
WT 6x13 CAP = 16.0^K

VERTICAL BRACE
$P = 7.0/2 \times 18/12 = 5.3^K$
WT 5x11 CAP = 18.0^K

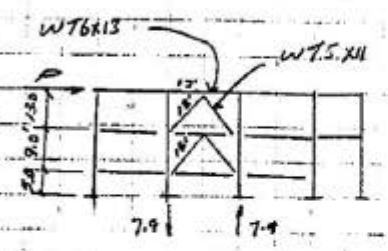

M COL. $\frac{7.0}{4} \times 5.0' = 8.8^{1K}$

$R_{e3\&4} = 7.0 \times 28/24 = \pm 7.9^K$

VERT BRACE FOR ONE DIAG

$L = \sqrt{24^2 + 9^2} = 25.6'$
$KL_x = 25.6'$
$KL_y = 13'$ SAY
CAP WT 6x13 $= 18^K$
AXIAL $= 7.5^K$

USE WT6x13

FORM 91-005-1 (4/81)

18

JE JACOBS ENGINEERING GROUP INC.

DATE OCT 88 SUBJECT SOCAL GAS CO SHEET NO. A18

BY HH CHKD. JMO COMPRESSOR SHELTER JOB NO. 01-A750-00

COL. LINE ⑤

FROM PREVIOUS CALCS.

$P_1 = 14.6^K$

$P_2 = 9.4^K$

$M_{P_1} = 14.6 \times 1.5' = 21.9^{'K}$

$H_1 = \frac{21.9}{26.5} = .83^K$

$M_{P_2} = 9.4 \times 1.5' = 6.3^{'K}$

$H_2 = \frac{6.3}{26.5'} = .24^K$

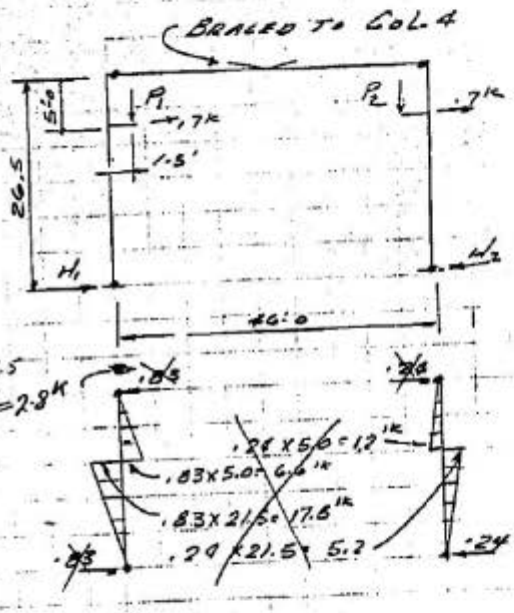

$.7 \times 21.5/26.5 + \frac{21.9}{2 \times 5} = 2.8^K$

BEAM DL. = .026 x 23 = .6

BRACING .6

COL. .026 x 27' = .7

CRANE BM .061 x 7' = .4

2.3K

MAX CRANE LOAD = 14.6 + 2.3 = 17K

$M_x = 17.8^{'K}$

COL B. MOM

$\not> \frac{14.2 \times 1.5}{2} + \frac{.7 \times 5 \times 21.5}{26.5}$

$= 14.5 + 2.9$

$= 17.4^{'K} < \text{WLD}$

W12X26 A = 7.65□" d/AP = 4.95

$S_x = 33.4^{\square''}$ $r_y = 1.51$

$f_a = \frac{17}{7.65} = 2.22$ $\frac{L}{r} = \frac{14 \times 12}{1.51} = 111$ $F_A = 11.54$

$f_b = \frac{17.8 \times 12}{33.4} = 6.4$ KSI $F_b = \frac{1000}{14 \times 4.95} = 14.4$

$\frac{2.22}{11.54} + \frac{6.4}{14.4} = .19 + .44 = .63 < 1.00$

USE W12X26 COL

FORM 91-005-1 (4/81)

JE JACOBS ENGINEERING GROUP INC.

DATE _____ SUBJECT SoCal Gas Co — Compressor Shelter SHEET NO. A19

BY HH CHKD. _____ JOB NO. 01-A750-01

Column Load Summary

	1A	1B	2A 5A	2B 5B	3A 4A	3B 4B	2A.5 5A.5	3A.5 4A.5
Col. DL			1.0	1.0	1.2	1.2		
Roof DL	2.0	2.0	3.0	3.0	5.1	5.1		
" " H	—	—	← .59	→ .59	← .91	→ .91		
" L.L.	—	—	4.1	4.1	7.3	7.3		
" " H	—	—	← .82	→ .82	← 1.33	→ 1.33		
Mezz. Floor D.L.	—	—	2.7	3.1	5.5	6.1	3.1	6.1
" " D.L.+L.L.	—	—	16.5	18.3	32.9	36.6	18.2	36.3
Crane	14.6	18.6	14.6	14.6	14.6	14.6		
" H	← .49	→ .49	← .49	→ .99	← .49	→ .49		
Wind	—	—	3.1	3.1	5.3	5.3		
" H	→ .50	→ .50	→ 2.8	→ 2.5	→ 4.8	→ 4.2		
Σ D.L.	2.0	2.0	6.7	7.1	11.8	12.4	3.1	6.1
" H	—	—	← .59	→ .59	← .91	→ .91	—	—
Σ D.L.+L.L. (WITHOUT ROOF L.L.)	—	—	20.5	22.3	39.2	42.9	18.2	36.3
" " H	—	—	← .59	→ .59	← .91	→ .91	—	—
Crane	14.6	9.4	14.6	14.6	14.6	14.6	—	—
" H	← .80	→ .50	← .90	→ .60	← .50	→ .50	—	—
Wind			± 3.1	± 3.1	± 5.3	± 5.3	—	—
" H	→ .50	→ .50	→ 2.8	→ 2.5	→ 4.8	→ 4.2	—	—
Wind Longitudinal	—	—	—	—	± 7.9	± 7.9		
H	—	—	→ 1.80	→ 1.8	→ 1.8	→ 1.8		

JACOBS ENGINEERING GROUP INC.

DATE ____ SUBJECT So. Cal Gas Co — Compressor Shelter — SHEET NO. A20

BY HH CHKD. JHD — JOB NO. 01-A750-00

Bridge Crane Girder

3.0 Ton Crane

At this time we have two bids for the crane. Craneveyor for Carp. of Calstate Craneveyor has the greater wheel load. Design girder for the greater wheel load. Wheel spacing not known ∴ design with 2 wheel loads as one concentrated load. Use 10% later load as client is choosing a manual drive (no motor).

Wheel Load = 8.9^K x 2 = 17.8^K

Later Load = (6.21 + 6.0) .10 = 1.24^K / 2 = .62^K/Girder (Trolley + Hoist)

$M_x = \frac{17.8 \times 24}{4} = 107^{K'}$

$M_y = \frac{.62 \times 24}{4} = 3.7^{K'}$

W14x61

$S_x = 92.2$ $S_y = 21.5$

$d/A_f = 2.15$

M_x cap = 148$^{K'}$

$f_{bx} = \frac{107 \times 12}{92.2} = 13.9$ ksi $\quad F_{bx} = \frac{1000}{24 \times 2.15} = 19.3$ ksi

$f_{by} = \frac{3.7 \times 12 \times 2}{21.5} = 4.13$ ksi ✓ $\quad F_{by} = 22.0$ ksi

$\frac{13.9}{19.3} + \frac{4.13}{22.0} = .72 + .19 = .91 < 1.00$

Use W14x61

Deflection for W14x61

10.7' ↓ 5' ↓ 8.3' (24')

Min wheel spacing on end trucks = 5 say

$\Delta = \frac{8.9 \times 24^3 \times 1728}{48 \times 29000 \times 640}(1+88) = 0.45'' = L/640 < L/450$

∴ W14x61 OK

FORM 81-005-1 (4/81)

JE JACOBS ENGINEERING

A21

PROJECT CLIENT AND LOCATION	SPECIFICATION	SPECIFICATION NO. 08-1
SOCAL GAS CO. VENTURA COMPRESSOR STA. VENTURA, CALIFORNIA	TITLE MAINTENANCE BRIDGE CRANE	PROJECT NO. 01-A750-00 DATE (ORIGINAL) 5-19-88 DATE 8-17-88 REVISION B

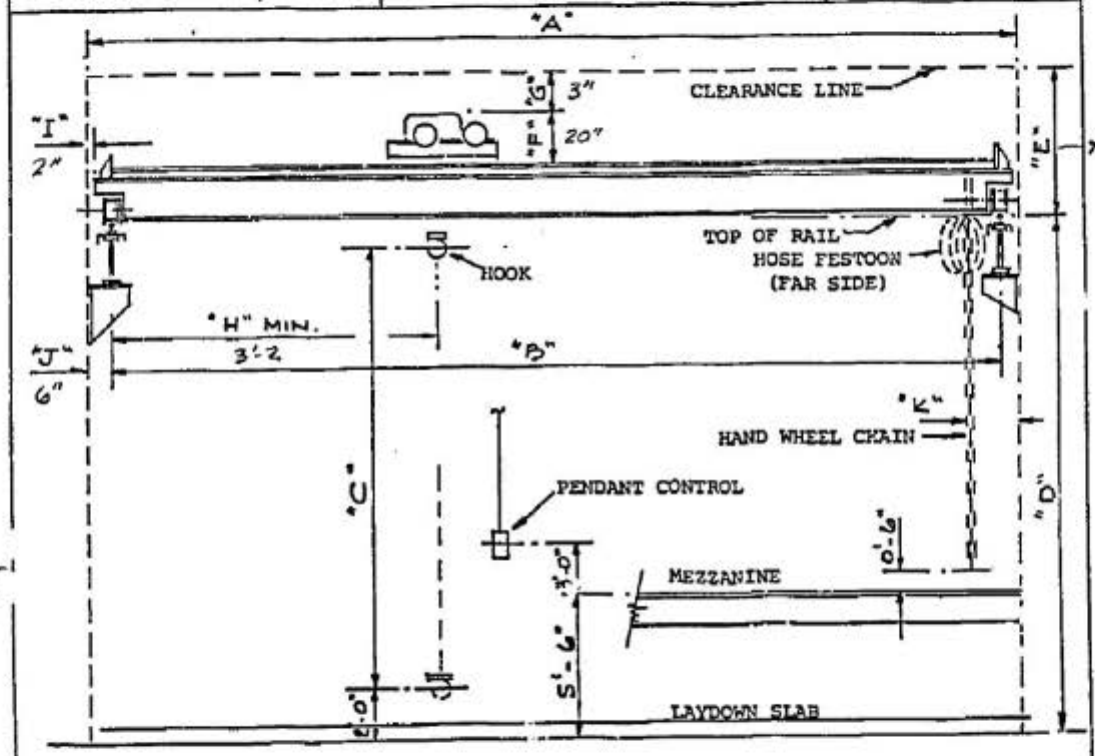

FIGURE I

HOIST CAPACITY: 6000 LBS
LIFTING SPEED : 20 FPM
TROLLEY TRAVEL: 20 FPM
CRANE TRAVEL : MANUAL
RUNWAY LENGTH : 86'-8"

CRANE WEIGHT 10,800 LBS
Trolley HOIST WEIGHT 6,410 LBS
WHEEL LOAD 8.9 KIPS LBS/Wheel
HOIST MANUF. Yale
MODEL BAW3X22LG22S2
SERIAL NO. To Advise

DIMENSIONS:

"A" (COL. FACE TO FACE)	45'-0"	"G" (MIN. CLEAR)	0 -3"
"B" (CTR TO CTR RAILS)	43'-6"	"H" (MIN. DISTANCE)	3 -2"
"C" (LIFT)	21'-0"	"I" (CLEARANCE)	0 -2" Min.
"D" (TOP OF CRANE RAIL)	21'-6"	"J" (C/L RAIL TO COL)	0 -6"
"E" (CLEAR ABOVE RAIL)	4 -2"MIN	"K" (CHAIN TO COL)	3'-0" MIN
"F" (TOP OF TROLLEY)	1 -8"		

(SPAN)

CRANEVEYOR CORP. PROPOSAL #8843

JE JACOBS ENGINEERING

A22

PROJECT CLIENT AND LOCATION	SPECIFICATION	SPECIFICATION NO. 08-1
SOCAL GAS CO. VENTURA COMPRESSOR STA. VENTURA, CALIFORNIA	TITLE MAINTENANCE BRIDGE CRANE	PROJECT NO. 01-A750-00 DATE (ORIGINAL) 5-19-88 DATE 8-17-88 REVISION B

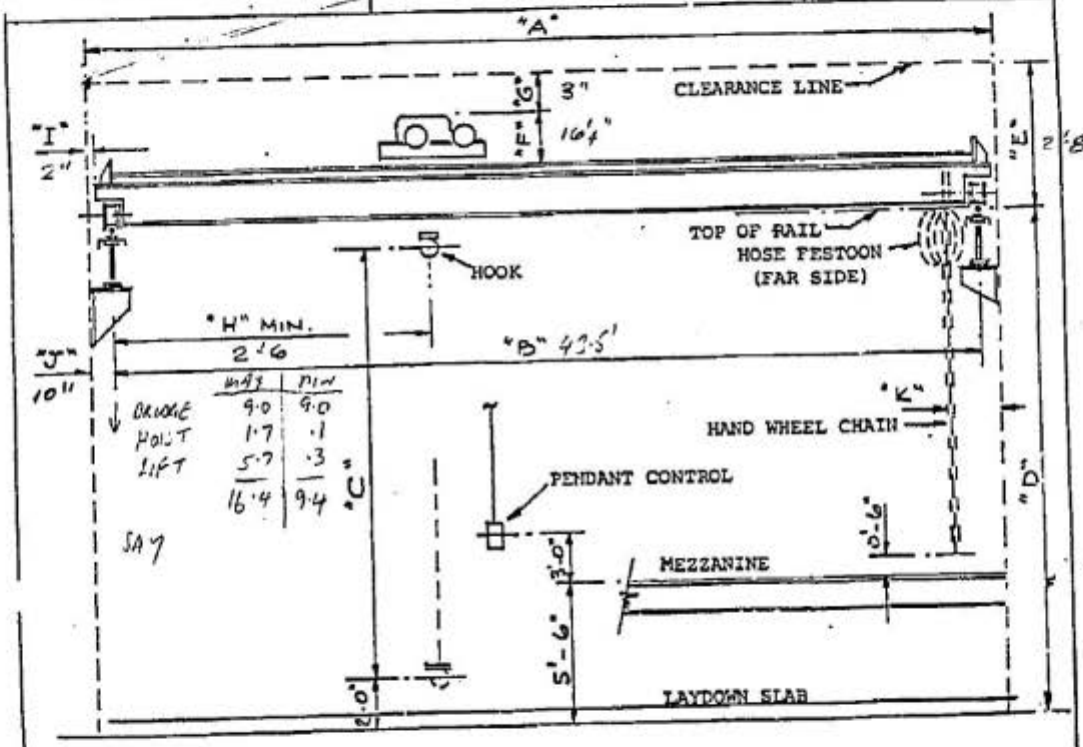

FIGURE I

HOIST CAPACITY:	6000 LBS	CRANE WEIGHT	17,430 LBS
LIFTING SPEED :	-20-FPM 16 FPM	HOIST WEIGHT	1,600 LBS
TROLLEY TRAVEL:	--20-FPM--50FPM	WHEEL LOAD	7848 LBS
CRANE TRAVEL :	MANUAL	HOIST MANUF.	Detroit
RUNWAY LENGTH :	86'-8"	MODEL	PDV-6T45-16H50
		SERIAL NO.	

DIMENSIONS:

"A" (COL. FACE TO FACE)	45'-0"	"G" (MIN. CLEAR)	3"
"B" (CTR TO CTR RAILS)	43'-6"	"H" (MIN. DISTANCE)	30"
"C" (LIFT)	21'-0"	"I" (CLEARANCE)	2"
"D" (TOP OF CRANE RAIL)	21'-6"	"J" (C/L RAIL TO COL)	10"
"E" (CLEAR ABOVE RAIL)	32" MIN	"K" (CHAIN TO COL)	5'-0" MIN
"F" (TOP OF TROLLEY)	16½		

CALSTATE-

JACOBS ENGINEERING GROUP INC.

DATE 10-27-88 SUBJECT SoCAL GAS SHEET NO. A23

BY JAO CHKD. JOB NO. 0HA750

COMPRESSOR SHELTER

FRAMES

INPUT DATA FOR STRUCL

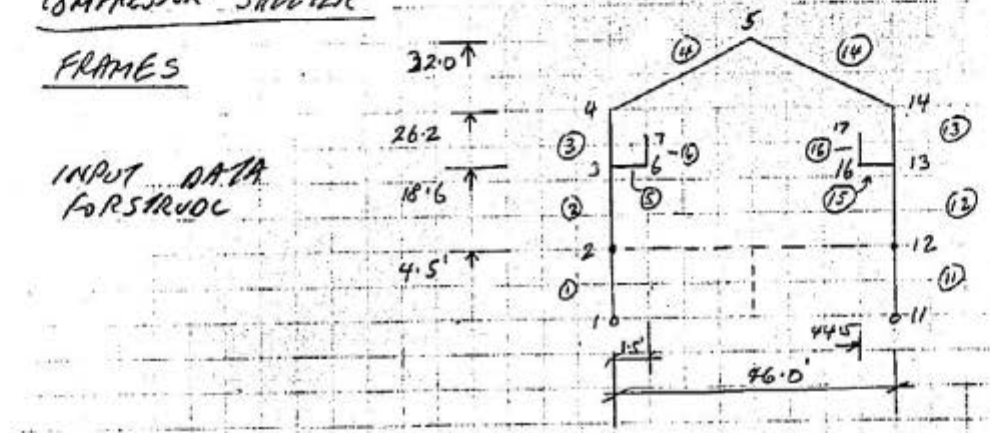

INT FRAME LINE 3 & 4

LOADING

LINE (3) ROOF DL .122 K/L MBRS 4 & 14

" (4) LL .32 K/L

CRANE (17.8 + 1.5) = 19.3 ↓ @ JT 7 ; 9.6 + 1.5 = 11.1 ↓ @ JT 17

.0.62 → = 0.62 →

WIND ROOF 0.37 K/L ↑ MBRS 4 & 14

RIDGE 0.8 K → JT 5

COL .19 K/L → MBRS 1-3 & 11-13

PLFM DL ~ 20 PSF x 81 x 24 = 5.3 K

LL ~ 100 PSF x 11 x 100 = 26.4 K

MBRS COL W16x45 FLG L = 12.5'

RAFTER W21x44 " L = 16'

Col $(KL)_y$ = 12.5' $(KL)_x$ = 1.9 x 26.2 = 50'

GB = 10

GT = $\frac{586}{26.2} \times \frac{46}{843}$ = 1.22

K_x = 1.9

LOADCOMBS

D + RL + FL

D + ERL + FL + CRANE

D + FL + WIND

D + FL - WIND

D + FL + CRANE + ½ WIND

" + " + " - ½ "

FORM 91-005-1 (4/81)

JACOBS ENGINEERING GROUP INC.

DATE 10-27-88 SUBJECT SO CAR GAS SHEET NO. A24

BY JMS CHKD. JOB NO. 01-A750

END FRAME LINE 205

LOADING

(LINE 205)

ROOF DL .11 } 50% LINE 304

LL .16

WALLS SAME AS LINE 304

WIND } 50% LINE 304

PLFM 50% " "

MBRS COL W16X36

RAFT W18X35

(KL) x y SAME AS LINE 304

FORM 81-005-1 (4/81)

JACOBS ENGINEERING GROUP INC.

DATE 10-27-88 SUBJECT So CAL GAS SHEET NO. A25

BY [illegible] CHKD. JOB NO. 01-A750

10 FRAME LINE 3+4

WIND UBC 1985

ROOF $P = C_e C_q q_s I$ WIND ⊥ TO RIDGE

$= 1.3 \times 0.9 \times 13$

$= 15.5$ PSF ↑

$\times 24' = 0.37^{k}/1$ ↑

RIDGE VENT $P = 1.3 \times 1.3 \times 13$

$= 22$ PSF

$\times 1.5' \times 24 = 0.8^{k}$ →

SIDES $P = 1.3 \times 2 \times 13$

$= 34$ PSF ON EXPOSED MBRS

EXPOSE AREA PER COL

C10+WT6+W12+W12+W14 = 5.0' x 24 = 120 ⊡

AVE/UNIT HT = 120/26 = 4.6'

W16 COL 0.6

5.5' SAY

WIND ON COL = 5.5 x 34 = 190 #/1

FORM 91-005-1 (4/81)

MCDONNELL DOUGLAS ICES EXECUTIVE SYSTEM
RELEASE 4.4 - 1 NOV 1986
TIME- 15:10:53 DATE- NOV 09, 1988
MODEL 391 VS2 REL 3.8

SO CAL GAS
INT FRAME LINE ③ & ⑭
01-A750-00

```
STRUDL PRO *BP,01,A929,00* 'INT FRAME' *SOCAL COMP BLDG INTERIOR FRAME *
*****************************************************************************
*                                                                           *
*                                  RELEASE 5.5   JUN 1988                   *
*      MDC STRUDL                                                           *
*          BASIC STRUDL                                                     *
*          STRUDL PRO                                                       *
*          STEEL DESIGN                                                     *
*          CONCRETE DESIGN                                                  *
*          DYNAMICS                                                         *
*          OFFSHORE                                                         *
*                                                                           *
*                  TIME 15.11.12, 11/09/88                                  *
*                                                                           *
*                DATA POOL SIZE   30640 BYTES                               *
*                                                                           *
*      COPYRIGHT (C) 1984 BY MCDONNELL DOUGLAS CORPORATION                  *
*                      ALL RIGHTS RESERVED                                  *
*****************************************************************************
```

01- A750-00

```
DEBUG OFF
SCAN CONDITIONAL ON
TYPE PLANE FRAME                    $ REV 10/31/83
UNITS FEET KIPS

JOINT COORDS
1   0.00    0.30                    S
2   0.00    4.50
3   0.00   18.60
4   0.00   24.20
5  23.00   32.00
6   1.50   18.60
7   1.50   20.30                    F
```

```
11 44.00    6.17          S
12 46.00    4.50
13 46.00   13.40
14 44.00   26.20
15 44.50   18.00
17 44.00   20.30          F

TYP PLANE FRAME

MEMB INCID
  1   1  2 0  2   2  3 0  3   3  4 0  4   4  5 0  5  3  6 0  6   6  7
 11  11 12 0 12  12 13 0 13  13 14 0 14  14  5 0 15 13 16 0 16  16 17

JOINT RELEASES
1  11    MEMB 2

UNITS INCH KIPS DEGREES
CONSTANTS

E 29000. ALL
DEN 0.284 ALL
BETA 0.0 ALL

MEMB PROP
1   TO  3  11 TO 13  5  6  15  16       T 'STLW78' 'W16X45'
```

4 14 T *STLW7R* *W21X44*

UNITS FEET KIPS
STEEL TAKEOFF

* TOTAL WEIGHT OF MEMBERS IN STRUCTURE IS 4.767 KIPS *

LOAD *D* *DEAD*
JOINT LOADS
2 12 FOR Y -5.3

MEMB LOADS
4 14 FOR Y GLO UNI W -0.22

LOAD *LR* *LIVE ROOF*
MEMB LOADS
4 14 FOR Y GLO UNI W -0.32

LOAD *LF* *LIVE PLFM *
JOINT LOADS
2 12 FOR Y -26.4

LOAD *C* *CRANE* % CRANE HOIST AT JOINT 7
JOINT LOADS

```
 7                    FOR Y  -19.3  $ MAX CRANE LOAD
 7                    FOR X    0.7  $ CRANE HORZ IN + X DIRN
17                    FOR Y  -11.1
17                    FOR X    0.7

LOAD "W" "WIND"  $ WIND IN + X DIRN
JOINT LOADS
 5                    FOR X   0.8  $ WIND ON RIDGE
MEMBER LOADS
 4 14          FOR Y UNI W   0.37     $ WIND UPLIFT @ ROOF
1 TO 3 11 TO 13 FOR Y UNI W -0.19     $ WIND ON CJLS & BRACING

LOAD COMB "D+LP+LF"  COMB "D" 1.0 "LP" 1.0 "LF" 1.0
 $ FOLLOW COMB INCL HALF ROOF LL + CRANE
LOAD COMB "D+LP+LF+C" COMB "D" 1.0 "LP" 0.50 "LF" 1.0 "C" 1.0
LOAD COMB "D+LF+W"   COMB "D" 0.75 "LF" 0.75 "W"  0.75
LOAD COMB "D+LF-W"   COMB "D" 0.75 "LF" 0.75 "W" -0.75
 $ FOLLOW COMB INCL CRANE + HALF WIND
LOAD COMB "D+LF+C+W" COMB "D" 0.75 "LF" 0.75 "C"  0.75 "W"  0.38
LOAD COMB "D+LF+C-W" COMB "D" 0.75 "LF" 0.75 "C"  0.75 "W" -0.38

CHECK CONSISTENCY

**** STRUDL MESSAGE - BANDWIDTH STATISTICS ARE AS FOLLOWS :
                    THE MAXIMUM BANDWIDTH IS    6 AND OCCURS AT JOINT 14
                    THE AVERAGE BANDWIDTH IS    1.46
                    THE STANDARD DEVIATION IS   1.50
```

STIFFNESS ANALYSIS

***** STRUCTURE MESSAGE - BANDWIDTH STATISTICS ARE AS FOLLOWS :

THE MAXIMUM BANDWIDTH IS 6 AND OCCURS AT JOINT 14
THE AVERAGE BANDWIDTH IS 1.46
THE STANDARD DEVIATION IS 1.50

UNITS FEET
OUTPUT DEC 3
OUTPUT BY MEMBERS
LOAD LIST ALL
LIST FORCE REAC

RESULTS OF LATEST ANALYSES

PROBLEM - INT FRAM TITLE - SOCAL COMP BLDG INTERIOR FRAME

ACTIVE UNITS FEET KIPS DEG. FAHR SEC LBM

MEMBER FORCES

MEMBER	LOADING	JOINT	FORCES AXIAL	FORCES SHEAR Y	FORCES SHEAR Z	MOMENTS TORSION	MOMENTS MOMENT Y	MOMENTS MOMENT Z
1	D	1	-10.518	-0.982				0.000
		2	10.518	0.982				-4.417
	LR	1	-7.590	-1.428				0.000
		2	7.590	1.428				-6.425
	LF	1	26.400	0.700				0.000
		2	-26.400	0.700				0.000
	C	1	18.415	-0.039				-0.175
		2	-18.415	0.039				0.000
	W	1	11.902	6.926				79.244
		2	-11.902	-6.071				0.000
	D+LR+LF	1	44.509	-2.409				-10.842
		2	-44.509	2.409				0.000
	D+LR+LF+	1	59.128	-1.734				-7.804
		2	-59.128	1.734				0.000
	D+LF+W	1	18.762	4.458				18.670
		2	-18.762	-5.881				0.000
	D+LF-W	1	36.615	-5.931				-25.246
		2	-36.615	5.290				0.000
	D+LF+C+W	1	36.977	1.867				7.669
		2	-36.977	-1.542				0.000
	D+LF+C-W	1	46.023	-3.397				-14.556
		2	-46.023	3.072				
2		2						4.417
	D	3	5.218	-0.982				-18.257
			-5.218	0.982				

MEMBER FORCES

MEMBER	LOADING	JOINT	FORCES AXIAL	FORCES SHEAR Y	FORCES SHEAR Z	MOMENTS TORSION	MOMENTS MOMENT Y	MOMENTS MOMENT Z
	LR	2	7.590	-1.428				6.425
		3	-7.590	1.428				-26.556
	LF	2	0.000	0.000				0.000
		3	0.000	0.000				0.000
	C	2	18.415	-0.039				0.175
		3	-18.415	0.039				-0.722
	W	2	-11.902	6.071				-29.244
		3	11.902	-3.392				95.960
	D+LR+LF	2	12.809	-2.409				10.842
		3	-12.809	2.409				-44.813
	D+LR+LF+	2	27.428	-1.734				7.804
		3	-27.428	1.734				-32.257
	D+LF+W	2	-5.013	3.817				-18.620
		3	5.013	-1.808				58.277
	D+LF-W	2	12.840	-5.290				25.246
		3	-12.840	3.280				-85.662
	D+LF+C+W	2	13.202	1.542				-7.669
		3	-13.202	-0.524				22.230
	D+LF+C-W	2	22.248	-3.072				14.556
		3	-22.248	2.054				-50.699
3	D	3	5.218	-0.982				18.257
		4	-5.218	0.982				-25.717
	LR	3	7.590	-1.428				26.556
		4	-7.590	1.428				-37.406
	LF	3	0.000	0.000				0.000
		4	0.000	0.000				0.000
	C	3	-0.885	-0.739				-29.418
		4	0.885	0.739				23.803
	W	3	-11.902	3.392				-95.960
		4	11.902	-1.948				116.252
	D+LR+LF	3	12.809	-2.409				44.813
		4	-12.809	2.409				-63.123
	D+LR+LF+	3	8.128	-2.434				2.117
		4	-8.128	2.434				-20.617
	D+LF+W	3	-5.013	1.808				-58.277
		4	5.013	-0.725				67.402
	D+LF-W	3	12.840	-3.280				85.662
		4	-12.840	2.197				-106.477
	D+LF+C+W	3	-1.273	-0.001				-44.835
		4	1.273	0.550				42.740
	D+LF+C-W	3	7.773	-2.579				28.094
		4	-7.773	2.031				-45.611
4								

MEMBER FORCES

MEMBER	LOADING	JOINT	FORCES AXIAL	FORCES SHEAR Y	FORCES SHEAR Z	MOMENTS TORSION	MOMENTS MOMENT Y	MOMENTS MOMENT Z
	D	4	2.228	4.820				25.717
		5	-0.952	0.240				58.602
	LR	4	3.240	7.011				37.406
		5	-1.384	0.349				4.607
	LF	4	0.000	0.000				0.000
		5	0.000	0.000				0.000
	C	4	0.500	-1.039				-23.803
		5	-0.500	1.039				-0.852
	W	4	-4.799	-1.064				-116.252
		5	4.799	2.288				-42.102
	D+LR+LF	4	5.468	11.831				63.123
		5	-2.336	0.589				70.204
	D+LR+LF+	4	4.348	7.286				20.617
		5	-2.144	1.454				48.861
	D+LF+W	4	-1.929	-4.683				-67.902
		5	2.896	1.896				-10.125
	D+LF-W	4	5.270	11.913				106.717
		5	-4.313	-1.536				59.027
	D+LF+C+W	4	0.222	-1.369				-42.740
		5	0.795	1.829				4.821
	D+LF+C-W	4	3.869	7.040				45.611
		5	-2.912	0.090				36.818
5	D	3	0.000	0.000				0.000
		6	0.000	0.000				0.000
	LR	3	0.000	0.000				0.000
		6	0.000	0.000				0.000
	LF	3	0.000	0.000				0.000
		6	0.000	0.000				0.000
	C	3	-0.700	19.300				30.140
		6	0.700	-19.300				-1.190
	W	3	0.000	0.000				0.000
		6	0.000	0.000				0.000
	D+LR+LF	3	0.000	0.000				0.000
		6	0.000	0.000				0.000
	D+LR+LF+	3	-0.700	19.300				30.140
		6	0.700	-19.300				-1.190
	D+LF+W	3	0.000	0.000				0.000
		6	0.000	0.000				0.000
	D+LF-W	3	0.000	0.000				0.000
		6	0.000	0.000				0.000
	D+LF+C+W	3	-0.525	14.475				22.605
		6	0.525	-14.475				-0.892
	D+LF+C-W	3	-0.525	14.475				22.605

MEMBER FORCES

MEMBER	LOADING	JOINT	FORCES AXIAL	FORCES SHEAR Y	FORCES SHEAR Z	TORSION	MOMENTS MOMENT Y	MOMENTS MOMENT Z
		6	0.525	-14.475				-0.892
6	D	7	0.000	0.000				0.000
	LR	6	0.000	0.000				0.000
	LF	6	0.000	0.000				0.000
	C	6	0.000	0.000				0.000
	W	6	0.000	0.000				0.000
	D+LR+LF	6	0.000	0.000				0.000
	D+LR+LF+	6	0.000	0.000				0.000
	D+LF+W	6	0.000	0.000				0.000
	D+LF-W	6	0.000	0.000				0.000
	D+LF+C+W	6	0.000	0.000				0.000
	D+LF+C-W	6	0.000	0.000				0.000
11	D	11	10.518	-0.982				0.000
	LR	12	-10.518	1.428				0.000
	LF	12	-7.590	-1.428				0.000
	C	12	-7.590	0.000				0.000
	W	12	-26.400	0.000				0.000
	D+LR+LF	12	-26.400	-1.439				0.000
	D+LR+LF+	12	-11.985	-1.439				0.000
	D+LF+W	12	-11.985	-3.630				0.000
	D+LF-W	12	-5.118	-3.979				0.000
	D+LF+C+W	12	-5.118	-3.979				0.000
			44.509	-3.409				0.000
			-44.509	-3.409				0.000
			52.699	3.134				0.000
			-52.699	-3.134				0.000
			33.850	3.609				0.000
			-33.850	-2.987				0.000
			31.527	-2.136				0.000
			-31.527	1.495				0.000
			34.733	3.271				0.000

MEMBER FORCES

MEMBER	LOADING	JOINT	FORCES AXIAL	FORCES SHEAR Y	FORCES SHEAR Z	MOMENTS TORSION	MOMENTS MOMENT Y	MOMENTS MOMENT Z
		12	-34.733	-2.946				13.987
	D+LF+C-W	11	38.623	0.360				0.000
		12	-38.623	-0.685				2.351
12								
	D	12	5.218	0.982				-4.517
		13	-5.218	-0.982				18.257
	LR	12	7.590	1.428				-6.425
		13	-7.590	-1.428				26.556
	LF	12	0.000	0.000				0.000
		13	0.000	0.000				0.000
	C	12	11.985	1.439				-6.475
		13	-11.985	-1.439				26.762
	W	12	-5.118	2.975				-15.311
		13	5.118	-0.296				38.369
	D+LR+LF	12	12.809	2.409				-10.842
		13	-12.809	-2.409				44.813
	D+LR+LF+	12	20.999	3.134				-14.104
		13	-20.999	-3.134				58.297
	D+LF+W	12	0.075	2.967				-14.796
		13	-0.075	-0.958				42.470
	D+LF-W	12	7.752	-1.495				8.170
		13	-7.752	-0.514				-15.084
	D+LF+C+W	12	10.958	2.946				-13.987
		13	-10.958	-1.928				48.345
	D+LF+C-W	12	14.848	0.685				-2.351
		13	-14.848	-1.703				19.184
13								
	D	13	5.218	0.982				-18.257
		14	-5.218	-0.982				25.717
	LR	13	7.590	1.428				-26.556
		14	-7.590	-1.428				37.406
	LF	13	0.000	0.000				0.000
		14	0.000	0.000				0.000
	C	13	0.885	0.739				-11.302
		14	-0.885	-0.739				16.917
	W	13	-5.118	0.296				-38.369
		14	5.118	1.148				35.131
	D+LR+LF	13	12.809	2.409				-44.813
		14	-12.809	-2.409				63.123
	D+LR+LF+	13	9.899	2.434				-42.837
		14	-9.899	-2.434				61.337
	D+LF+W	13	0.075	0.958				-42.470
		14	-0.075	0.125				45.636
	D+LF-W	13	7.752	0.514				15.084

MEMBER FORCES

MEMBER	LOADING	JOINT	FORCES AXIAL	FORCES SHEAR Y	FORCES SHEAR Z	MOMENTS TORSION	MOMENTS MOMENT Y	MOMENTS MOMENT Z
		14	-7.752	-1.597				-7.061
	D+LF+C+W	13	2.633	1.403				-36.750
		14	-2.633	-0.854				45.325
	D+LF+C-W	13	6.523	1.178				-7.589
		14	-6.523	-1.727				18.626
14								
	D	14	2.228	4.820				25.717
		5	-0.952	0.240				28.602
	LR	14	3.240	7.011				37.406
		5	-1.384	0.349				41.602
	LF	14	0.000	0.000				0.000
		5	0.000	0.000				0.000
	C	14	0.933	0.678				16.917
		5	-0.933	-0.678				-0.842
	W	14	-2.365	-4.682				35.131
		5	2.365	-4.094				-42.102
	D+LR+LF	14	5.468	11.831				63.123
		5	-2.336	0.589				70.204
	D+LR+LF+	14	4.781	9.003				61.337
		5	-2.577	-0.263				48.561
	D+LF+W	14	-0.103	0.103				45.636
		5	1.060	-2.891				-10.125
	D+LF-W	14	3.444	7.127				-7.061
		5	-2.487	3.251				53.027
	D+LF+C+W	14	1.472	2.344				45.325
		5	-0.515	-1.884				4.821
	D+LF+C-W	14	3.269	5.902				18.626
		5	-2.312	1.228				36.818
15								
	D	13	0.000	0.000				0.000
		16	0.000	0.000				0.000
	LR	13	0.000	0.000				0.000
		16	0.000	0.000				0.000
	LF	13	0.000	0.000				0.000
		16	0.000	0.000				0.000
	C	13	0.700	11.100				15.460
		14	-0.700	-11.100				1.190
	W	13	0.000	0.000				0.000
		16	0.000	0.000				0.000
	D+LR+LF	13	0.000	0.000				0.000
		16	0.000	0.000				0.000
	D+LR+LF+	13	0.700	11.100				15.460
		16	-0.700	-11.100				1.190
	D+LF+W	13	0.000	0.000				0.000

MEMBER FORCES

MEMBER	LOADING	JOINT	FORCES: AXIAL	SHEAR Y	SHEAR Z	TORSION	MOMENTS: MOMENT Y	MOMENT Z
		19	0.000	0.000				0.000
	D+LF+W	13	0.000	0.000				0.000
	D+LF+C+W	19	0.000	0.000				0.000
	D+LF+C+W	13	0.525	8.325				11.595
	D+LF+C-W	19	-0.525	-8.325				0.892
		13	0.525	8.325				11.595
		14	-0.525	-8.325				0.892
15								
	D	16	0.000	0.000				0.000
		17	0.000	0.000				0.000
	LR	16	0.000	0.000				0.000
		17	0.000	0.000				0.000
	LF	16	0.000	0.000				0.000
		17	0.000	0.000				0.000
	L	16	11.100	0.700				1.190
		17	-11.100	-0.700				0.000
	W	16	0.000	0.000				0.000
		17	0.000	0.000				0.000
	D+LR+LF	16	0.000	0.000				0.000
		17	0.000	0.000				0.000
	D+LF+L	16	11.100	0.700				1.190
		17	-11.100	-0.700				0.000
	D+LF+W	16	0.000	0.000				0.000
		17	0.000	0.000				0.000
	D+LF+W	16	0.000	0.000				0.000
		17	0.000	0.000				0.000
	D+LF+C+W	16	8.325	-0.525				0.892
		17	-8.325	-0.525				0.000
	D+LF+C-W	16	-8.325	0.525				0.892
		17	-8.325	-0.525				0.000

SUPPORT [illegible] REACTION LOADS

JOINT	LOADING	FORCES: X FORCE	Y FORCE	Z FORCE	MOMENTS: X MOMENT	Y MOMENT	Z MOMENT
1	GLOBAL						
	D	0.942	10.518				0.000
	LR	1.428	7.590				0.000
	LF	0.000	26.400				0.000
	L	0.039	18.415				0.000
	W	-0.926	-11.902				0.000

SUPPORT JOINT REACTION LOADS

JOINT		LOADING	FORCES X FORCE	Y FORCE	Z FORCE	MOMENTS X MOMENT	Y MOMENT	Z MOMENT
		D+L24LF	2.409	44.509				0.000
		D+LR+LF+	1.734	49.128				0.000
		D+LF+W	-4.468	18.762				0.000
		D+LF-W	5.931	36.615				0.000
		D+LF+C+W	-1.867	36.977				0.000
		D+LF+C-W	3.397	46.023				0.000
13	GLOBAL							
		D	-6.982	10.518				0.000
		LR	-1.428	7.350				0.000
		LF	0.000	26.400				0.000
		C	-1.439	11.985				0.000
		W	-3.830	-5.118				0.000
		D+L24LF	-2.409	44.509				0.000
		D+LR+LF+	-3.134	49.128				0.000
		D+LF+W	-3.609	23.850				0.000
		D+LF-W	-4.136	31.527				0.000
		D+LF+C+W	-5.271	34.733				0.000
		D+LF+C-W	-0.360	38.623				0.000

LIST SUM OF REAC

RESULTS OF LATEST ANALYSIS

PROBLEM - INT FRAM TITLE - SOCAL COMP BLDG INTERIOR FRAME

ACTIVE UNITS FEET KIPS DEG. FAHR SEC LBM

SUMMATION OF REACTIONS

LOADING	FORCE			MOMENT		
	X FORCE	Y FORCE	Z FORCE	X MOMENT	Y MOMENT	Z MOMENT
D	0.000	21.037	0.000	0.000	0.000	483.846
LR	0.000	15.181	0.000	0.000	0.000	349.158
LF	0.000	52.800	0.000	0.000	0.000	1214.399
E	-1.409	30.400	0.000	0.000	0.000	551.320
W	-10.756	-17.020	0.000	0.000	0.000	-235.436
D+LR+LF	0.000	89.018	0.000	0.000	0.000	2047.404
D+LR+LF+W	-1.400	111.827	0.000	0.000	0.000	2424.144
D+LR+E	-8.067	42.613	0.000	0.000	0.000	1097.107
D+LR+E-W	8.067	68.142	0.000	0.000	0.000	1450.280
D+LR+E+W	-5.137	71.910	0.000	0.000	0.000	1597.708
D+LR+E-W	3.037	84.645	0.000	0.000	0.000	1776.638

UNITS INFO
LOAD LIST "D" "LV" "C" "W"
LIST DISP



RESULTS OF LATEST ANALYSES

PROBLEM - INT FRAM TITLE - SOCAL COMP BLDG INTERIOR FRAME

ACTIVE UNITS INCH KIPS DEG- FAHR SEC LBM

JOINT DISPLACEMENTS - SUPPORTS

JOINT	LOADING	DISPLACEMENTS X DISP	Y DISP	Z DISP	ROTATIONS X ROT	Y ROT	Z ROT
1	GLOBAL						
	D	0.000	0.000				0.072
	L	0.000	0.000				-0.105
	S	0.000	0.000				-0.160
	W	0.009	0.000				-0.937
11	GLOBAL						
	D	0.000	0.000				-0.072
	L	0.000	0.000				-0.105
	S	0.000	0.002				-0.617
	W	0.008	0.000				-0.712

JOINT DISPLACEMENTS - FREE JOINTS

JOINT	LOADING	DISPLACEMENTS X DISP	Y DISP	Z DISP	ROTATIONS X ROT	Y ROT	Z ROT
2	GLOBAL						
	D	-0.047	-0.001				0.067
	L	-0.048	-0.001				0.098
	S	-0.121	-0.003				-0.160
	W	0.279	0.002				-0.905
3	GLOBAL						
	D	-0.177	-0.004				-0.010
	L	-0.257	-0.004				-0.015

JOINT DISPLACEMENTS - FREE JOINTS

JOINT		LOADING	DISPLACEMENTS X DISP	Y DISP	Z DISP	ROTATIONS X ROT	Y ROT	Z ROT
		C	0.027	-0.011				-0.163
		H	3.010	0.007				-0.455
4	GLOBAL	D	-0.100	-0.005				-0.092
		L	-0.146	-0.006				-0.133
		C	0.805	-0.010				-0.065
		H	3.433	0.010				-0.060
5	GLOBAL	D	0.000	-0.408				0.000
		L	0.000	-0.592				0.000
		C	0.807	-0.020				0.027
		H	3.280	0.634				0.098
6	GLOBAL	D	-0.177	-0.007				-0.010
		L	-0.257	-0.009				-0.015
		C	0.627	-0.070				-0.173
		H	3.010	-0.136				-0.455
7	GLOBAL	D	-0.173	-0.007				-0.010
		L	-0.251	-0.009				-0.015
		C	0.690	-0.071				-0.178
		H	3.172	-0.136				-0.455
12	GLOBAL	D	0.067	-0.001				-0.067
		L	0.099	-0.001				-0.098
		C	0.204	-0.002				-0.210
		H	0.669	0.001				-0.694
13	GLOBAL	D	0.177	-0.004				0.010
		L	0.257	-0.006				0.015
		C	0.694	-0.007				-0.096
		H	2.458	0.003				-0.489
14	GLOBAL	D	0.100	-0.005				0.092
		L	0.146	-0.006				0.133
		C	0.809	-0.007				-0.044
		H	3.123	0.004				-0.350
16	GLOBAL	D	0.177	-0.007				0.010
		L	0.257	-0.009				0.015
		C	0.694	0.019				-0.091
		H	2.458	0.157				-0.484
17	GLOBAL	D	0.173	-0.007				0.010

JOINT DISPLACEMENTS - FREE JOINTS

JOINT	LOADING	DISPLACEMENTS			ROTATIONS		
		X DISP	Y DISP	Z DISP	X ROT	Y ROT	Z ROT
	L	0.231	-0.000				0.015
	C	0.126	0.018				-0.092
	H	2.632	0.197				-0.489

```
SECT FAR DS 2 0.00  1.0 MEMB 1 TO 4 11 TO 14

UNITS FEET
PARAMETERS
*CODE* *SPTS* MEMB 1 TO 4 11 TO 14


*LZ* 30.0 MEMB 1 TO 3 11 TO 13  $ INCL KZ = 1.0
*LY* 12.5 MEMB 1 TO 3 11 TO 13
*LY* 16.0 MEMB 4  14

*UNLCF* 16.0 MEMB  4  14
*UNLCF* 12.5 MEMB 1 TO  3 11 TO 13

*SDSMAYZ* *YES* MEMB 1 TO 4 11 TO 14
LOAD LIST ALL BUT *D* *LR* *LF* *C* *W*
CHECK CODE MEMB 1 TO 4 11 13 14
```

STRUDL CODE CHECK OPERATIONAL UNITS INCHES KIPS

MEMBER LOAD	PROFILE TABLE OR PIPE OD AND THK	CONTROLLING CHECKS RESULT LOCATION	PRIMARY SECONDARY	RATIO(P) RATIO(S)	CONTROLLING SECTION FORCES FX TORSION	FY MY	FZ MZ	CODE SHAPE	ZO/FLTK TO/WBTK	QS QA
1	W16X45	PASS	SLNORNSS	0.48	-36.67	5.29	0.00	SP78	12.45	1.000
D+LF-W	STLM78	54.00	FM1.6-1A	0.40	0.00	0.00	-302.95	WF	46.75	1.000
2	W16X45	PASS	FM1.6-2	0.73	-12.84	3.28	0.00	SP78	12.45	1.000
D+LF-W	STLM78	169.20	MOM. Z-T	0.65	0.00	0.00	-1027.95	WF	46.75	1.000
3	W16X45	PASS	FM1.6-2	0.89	-12.84	2.20	0.00	SP78	12.45	1.000
D+LF-W	STLM78	91.20	MOM. Z-T	0.81	0.00	0.00	-1277.72	WF	46.75	1.000
4	W21X44	PASS	FM1.6-2	0.83	-5.27	-11.91	0.00	SP78	14.44	1.000
D+LF-W	STLM78	0.00	MOM. Z-C	0.77	0.00	0.00	-1277.72	WF	59.03	1.000
11	W16X45	PASS	SLNORNSS	0.48	-52.70	-3.13	0.00	SP78	12.45	1.000
D+LR+LF+	STLM78	54.00	FM1.6-1A	0.41	0.00	0.00	169.25	WF	46.75	1.000
12	W16X45	PASS	FM1.6-2	0.56	-21.00	-3.13	0.00	SP78	12.45	1.000
D+LR+LF+	STLM78	169.20	SLNORNSS	0.48	0.00	0.00	699.56	WF	46.75	0.988
13	W16X45	PASS	FM1.6-2	0.55	-12.81	-2.41	0.00	SP78	12.45	1.000
D+L4+LF	STLM78	91.20	FM1.6-2	0.52	0.00	0.00	757.48	WF	46.75	1.000
14	W21X44	PASS	SLNORNSS	0.76	-2.34	0.59	0.00	SP78	14.44	1.000
D+LR+LF	STLM78	284.64	FM1.6-2	0.54	0.00	0.00	842.45	WF	59.03	1.000

PLOT DEVICE PRINTER
PLOT PLAIN 2 EQUAL 3.0

HORIZONTAL SCALE 5.0000 UNITS PER INCH
VERTICAL SCALE 5.0000 UNITS PER INCH
ORIENTATION
0045
0040
0035
0030
0025
0020
0015

0030
0025
0020
0015
0010
0005
0

MCDONNELL DOUGLAS ICES EXECUTIVE SYSTEM
RELEASE 4.4 - 1 NOV 1986
TIME- 15:17:45 DATE- NOV 09, 1988
MODEL 381 VS2 REL 3.8

So CAL GAS
END FRAME LINE ① of ⑤

01-A750

```
STRUDL PRO *JP,01,A929,00* *END FRAME* *SOCAL COMP BLDG INTERIOR FRAME *
                                                                        *
                                                  RELEASE 5.5   JUN 1988
*       MDC STRUDL                                                      *
*           BASIC STRUDL                                                *
*           STRUDL PRO                                                  *
*           STEEL DESIGN                                                *
*           CONCRETE DESIGN                                             *
*           DYNAMICS                                                    *
*           OFFSHORE                                                    *
*                                                                       *
*                    TIME 15.18.17. 11/09/88                            *
*                                                                       *
*                 DATA POOL SIZE   30640 BYTES                          *
*                                                                       *
*       COPYRIGHT (C) 1984 BY MCDONNELL DOUGLAS CORPORATION             *
*                       ALL RIGHTS RESERVED                             *
*                                                                       *
```

```
DEBUG OFF                  $ LINE 2 AND 5
SCAN CONDITIONAL ON
TYPE PLANE FRAME                 $ REV 10/31/88
UNITS FEET KIPS

JOINT COORDS
1   0.00    0.00                 S
2   0.00    4.50
3   0.00   15.60
4   0.00   26.20
5  23.00   32.00
6   1.50   18.60
7   1.50   20.30                 F
```

```
11 45.00   6.33          S
12 46.00   4.50
13 46.00  18.63
14 46.00  26.23
15 46.00  18.99
17 44.00  20.39          F

TYP PLANE FRAME

MEMB INCID
  1   1  2  2   2   3  3   3   3  4  4   4   4  5  5   5   3  6   6  6   6  7
 11  11 12  6  12  12 13  6  13  13 14  6  14  14  5  6  15  13 16   6 16  16 17

JOINT RELEASES
1  11    MOM 2

UNITS INCH KIP DEGREES
CONSTANTS

E 29000. ALL
DEN 0.284 ALL
BETA 0.0 ALL

MEMB PROP
1   11  3   11 13 13  5  6  15 16          1 'STLW75' 'W16X36'
```

```
UNITS FEET KIPS
STEEL TAKEOFF
```

```
* TOTAL WEIGHT OF MEMBERS IN STRUCTURE IS        3.789 KIPS *
```

```
LOAD *D* *DEAD*
JOINT LOADS
 2 12                    FOR Y  -2.7

MEMB LOADS
 4 15       FOR Y GLO   UNI W -0.11

LOAD *LR* *LIVE ROOF*
MEMB LOADS
 4 15       FOR Y GLO   UNI W -0.16

LOAD *LF* *LIVE  FLFM *
JOINT LOADS
 2 12                    FOR Y -13.2

LOAD *C* *CHAIN* $ CRANE HOIST NR JOINT 7
JOINT LOADS
```

```
7                FOR Y  -19.3  $ MAX CRANE LOAD
7                FOR X    0.7  $ CRANE HORI IN + X DIRN
17               FOR Y  -11.1
17               FOR X    0.7

LOAD 'W' 'WIND'  $ WIND IN + X DIRN
JOINT LOADS
*                FOR X    0.4  $ WIND ON RIDGE
MEMBER LOADS
 4 14          FOR Y UNI W   0.19     $ WIND UPLIFT ON ROOF
1 TO 3 11 TO 13 FOR Y UNI W -0.10     $ WIND ON COLS & BRACING

LOAD COMB 'D+LR+LF'  COMB 'D' 1.0 'LR' 1.0 'LF' 1.0
 $ FOLLOW COMB INCL HALF ROOF LL + CRANE
LOAD COMB 'D+LR+LF+C' COMB 'D' 1.0 'LR' 0.50 'LF' 1.0 'C' 1.0
LOAD COMB 'D+LF+W'   COMB 'D' 0.75 'LF' 0.75 'W'  0.75
LOAD COMB 'D+LF-W'   COMB 'D' 0.75 'LF' 0.75 'W' -0.75
 $ FOLLOW COMB INCL CRANE + HALF WIND
LOAD COMB 'D+LF+C+W' COMB 'D' 0.75 'LF' 0.75 'C'  0.75 'W'  0.38
LOAD COMB 'D+LF+C-W' COMB 'D' 0.75 'LF' 0.75 'C'  0.75 'W' -0.38

CHECK CONSISTENCY

**** STRUCL MESSAGE - BANDWIDTH STATISTICS ARE AS FOLLOWS :
                     THE MAXIMUM BANDWIDTH IS    6 AND OCCURS AT JOINT 14
                     THE AVERAGE BANDWIDTH IS  1.46
                     THE STANDARD DEVIATION IS 1.50
```

STIFFNESS ANALYSIS

**** STRUDL MESSAGE - BANDWIDTH STATISTICS ARE AS FOLLOWS :

THE MAXIMUM BANDWIDTH IS 6 AND OCCURS AT JOINT 14
THE AVERAGE BANDWIDTH IS 1.46
THE STANDARD DEVIATION IS 1.50

UNITS FEET
OUTPUT DEC 2
OUTPUT NO NUMBERS
LOAD LIST ALL
LIST FORCE READ

RESULTS OF LATEST ANALYSES

PROBLEM - SHD FRAM TITLE - SOCAL COMP BLDG INTERIOR FRAME

ACTIVE UNITS FEET KIPS DEG. FAHR SEC LBM

MEMBER FORCES

MEMBER	LOADING	JOINT	FORCES AXIAL	FORCES SHEAR Y	FORCES SHEAR Z	MOMENTS TORSION	MOMENTS MOMENT Y	MOMENTS MOMENT Z
1	D	1	5.309	-0.524				0.000
		2	-5.309	0.524				-2.357
	LR	1	-3.795	-0.762				0.000
		2	3.795	0.762				3.428
	LF	1	13.200	0.000				0.000
		2	-13.200	0.000				0.000
	C	1	16.415	-0.046				0.000
		2	-16.415	0.046				-0.205
	W	1	6.141	3.668				0.000
		2	-6.141	-3.218				15.496
	D+LR+LF	1	27.304	-1.286				0.000
		2	-27.304	1.286				-5.785
	D+LR+LF+	1	38.822	-0.950				0.000
		2	-38.822	0.950				-4.276
	D+LF+W	1	9.277	2.359				0.000
		2	-9.277	-2.021				9.854
	D+LR-W	1	18.487	-4.144				0.000
		2	-18.487	2.807				-13.390
	D+LF+C+W	1	25.360	0.967				0.000
		2	-25.360	-0.796				3.967
	D+LF+C-W	1	30.026	-1.821				0.000
		2	-30.026	1.650				-7.810
2	D	2	2.609	-0.524				2.357
		3	-2.609	0.524				-6.742

MEMBER FORCES

MEMBER	LOADING	JOINT	FORCES: AXIAL	SHEAR Y	SHEAR Z	MOMENTS: TORSION	MOMENT Y	MOMENT Z
	L+E	2	3.795	-0.762				3.426
		3	-3.795	0.762				-14.171
	LR	2	0.000	0.000				0.000
		3	0.000	0.000				0.000
	C	2	18.415	-0.046				0.205
		3	-18.415	0.046				-0.849
	W	2	-6.141	3.218				-15.496
		3	6.141	-1.808				50.936
	D+LR+LF	2	6.404	-1.286				5.205
		3	-6.404	1.286				-23.913
	D+LR+LF+	2	22.922	-0.950				4.276
		3	-22.922	0.950				-17.674
	D+LF+W	2	2.648	2.021				-9.856
		3	-2.648	-0.964				30.895
	D+LF-W	2	6.562	2.807				13.390
		3	-6.562	1.749				-45.509
	D+LF+C+W	2	13.435	0.796				-3.967
		3	-13.435	-0.260				11.414
	D+LF+C-W	2	18.101	-1.650				7.810
		3	-18.101	1.114				-27.297
3								
	D	3	2.609	-0.524				9.742
		4	-2.609	0.524				-13.723
	LR	3	3.795	-0.762				14.171
		4	-3.795	0.762				-19.961
	LF	3	0.000	0.000				0.000
		4	0.000	0.000				0.000
	C	3	-0.885	-0.746				-29.293
		4	0.885	0.746				33.628
	W	3	-6.141	1.808				-50.936
		4	6.141	-1.048				61.792
	D+LR+LF	3	6.404	-1.286				23.913
		4	-6.404	1.286				-33.684
	D+LR+LF+	3	3.622	-1.650				-12.466
		4	-3.622	1.650				-0.076
	D+LF+W	3	-2.648	0.964				-30.895
		4	2.648	-0.396				38.952
	D+LF-W	3	2.562	-1.749				45.509
		4	-2.562	1.179				-56.617
	D+LF+C+W	3	1.040	-0.265				-34.019
		4	-1.040	0.554				30.910
	D+LF+C-W	3	3.626	-1.639				4.692
		4	-3.626	2.350				-16.053
4								

MEMBER FORCES

MEMBER	LOADING	JOINT	FORCES AXIAL	FORCES SHEAR Y	FORCES SHEAR Z	MOMENTS TORSION	MOMENTS MOMENT Y	MOMENTS MOMENT Z
	D	4	1.146	2.402				13.723
	LR	4	-0.508	0.128				13.243
	LF	4	1.667	3.494				19.961
	C	4	-0.739	0.186				19.265
	W	4	0.000	0.000				0.000
	D+LR+LF	4	0.000	0.000				0.000
	D+LR+LF+W	4	0.506	-1.041				-23.628
	D+LF+W	4	-0.506	1.041				-1.556
	D+LF-W	4	-2.918	-5.998				-61.792
	D+LF+C+W	4	2.518	1.191				-19.807
	D+LF+C-W	4	2.413	5.896				33.684
	D	5	-1.247	0.314				32.910
	LR	5	-1.486	3.108				0.076
	LF	5	-1.394	2.265				21.821
	C	5	-1.039	-2.472				-36.052
	W	5	1.508	0.989				-4.997
	D+LR+LF	5	-2.748	6.075				56.637
	D+LF+C+W	5	-2.270	-0.797				24.864
	D+LF+C-W	5	0.252	-1.144				-30.910
		4	0.196	1.329				1.577
5		5	-1.718	0.424				16.053
	D	3	0.000	0.000				16.705
	LR	3	0.000	0.000				0.000
	LF	3	0.000	0.000				0.000
	C	3	0.000	0.000				0.000
	W	3	-0.700	19.300				0.000
	D+LR+LF	3	0.700	-19.300				30.140
	D+LF+W	3	0.000	0.000				-1.190
	D+LF-W	3	2.000	0.000				0.000
	D+LF+C+W	3	0.000	0.000				0.000
	D+LF+C-W	3	0.000	0.000				0.000
	D	6	-0.700	19.300				0.000
	LR	6	0.700	-19.300				30.140
	LF	6	0.000	0.000				-1.190
	C	6	0.000	0.000				0.000
	W	6	0.000	0.000				0.000
	D+LR+LF	6	0.000	0.000				0.000
	D+LF+W	6	0.000	0.000				0.000
	D+LF-W	6	0.000	0.000				0.000
	D+LF+C+W	6	-0.245	14.475				22.605
	D+LF+C-W	6	0.525	-14.475				-0.892
			-0.525	14.475				22.605

MEMBER FORCES

MEMBER	LOADING	JOINT	FORCES: AXIAL	SHEAR Y	SHEAR Z	MOMENTS: TORSION	MOMENT Y	MOMENT Z
6		6	0.525	-14.475				-0.392
	A	6	0.000	0.000				0.000
	B	6	0.000	0.000				0.000
	C	6	0.000	0.000				0.000
	D	6	0.000	0.000				0.000
	E	6	19.300	0.700				1.190
	F	6	-19.300	-0.700				0.000
	D+LF+LF	6	0.000	0.000				0.000
	D+LF+LF+	6	0.000	0.000				0.000
	D+LF+E	6	19.300	0.700				1.190
	D+LF+F	6	-19.300	-0.700				0.000
	D+LF+A	6	0.000	0.000				0.000
	D+LF+B	6	0.000	0.000				0.000
	D+LF+C+E	6	0.000	0.000				0.000
	D+LF+C+F	6	14.475	0.525				0.000
		7	-14.475	-0.525				0.392
		6	14.475	0.525				0.872
11		11	-14.475	-0.525				0.000
	D	11	5.309	0.524				0.000
	E	11	3.795	0.524				2.357
	F	11	-3.795	0.762				0.000
	C	11	13.200	-0.762				3.428
	A	11	-13.200	0.000				0.000
	B	11	11.985	0.000				0.000
	D+LF+LF	11	-11.985	1.446				0.000
	D+LF+LF+	11	2.599	-1.446				6.503
	D+LF+E	11	-2.599	1.972				0.000
	D+LF+F	11	22.304	-1.972				7.859
	D+LF+A	11	-22.304	1.286				0.000
	D+LF+B	11	25.332	-1.286				2.782
	D+LF+C	11	-22.332	2.350				0.000
	D+LF+E	11	11.932	-2.350				10.513
	D+LF+F	11	-11.932	1.871				0.000
	D+LF+C+E	11	15.831	-1.534				4.062
	D+LF+C+F	11	-15.831	1.086				0.000
		11	21.843	0.748				-1.127
				2.226				0.000

MEMBER FORCES

MEMBER	LOADING	JOINT	FORCES: AXIAL	FORCES: SHEAR Y	FORCES: SHEAR Z	MOMENTS: TORSION	MOMENTS: MOMENT Y	MOMENTS: MOMENT Z
	D+LR+C-W	12	-21.883	-2.055				9.633
		13	23.859	0.728				0.000
		12	-23.859	-0.899				3.660
12								
	D	12	3.609	0.524				-2.357
		13	-3.609	-0.524				6.742
	LR	12	3.795	0.762				-3.428
		13	-3.795	-0.762				14.171
	LF	12	0.000	0.000				0.000
		13	0.000	0.000				0.000
	C	12	11.985	1.446				-6.505
		13	-11.985	-1.446				26.886
	W	12	-2.599	-1.522				-7.859
		13	2.599	-0.112				19.372
	D+LR+LF	12	6.404	1.286				-5.785
		13	-6.404	-1.286				23.913
	D+LR+LF+	12	16.492	2.350				-10.276
		13	-16.492	-2.350				43.714
	D+LF+A	12	0.007	1.534				-7.662
		13	-0.007	-0.476				21.836
	D+LF-W	12	3.907	-0.748				4.127
		13	-3.907	-0.309				-7.222
	D+LF+C+W	12	9.958	2.055				-9.633
		13	-9.958	-1.519				34.853
	D+LF+C-A	12	-11.934	0.899				-3.660
		13	11.934	-1.435				20.110
11								
	D	13	2.609	0.524				-9.742
		14	-2.609	-0.524				13.725
	LR	13	3.795	0.762				-14.191
		14	-3.795	-0.762				19.961
	LF	13	0.000	0.000				0.000
		14	0.000	0.000				0.000
	C	13	0.885	0.746				-11.426
		14	-0.885	-0.746				17.092
	W	13	-2.599	0.112				-19.372
		14	2.599	0.648				17.321
	D+LR+LF	13	6.404	1.286				-23.913
		14	-6.404	-1.286				33.684
	D+LR+LF+	13	5.392	1.650				-28.254
		14	-5.392	-1.650				40.796
	D+LF+W	13	0.007	0.476				-21.836
		14	-0.007	0.094				23.591
	D+LF-W	13	3.907	0.309				7.222

MEMBER FORCES

MEMBER	LOADING	JOINT	FORCES AXIAL	FORCES SHEAR Y	FORCES SHEAR Z	TORSION	MOMENTS MOMENT Y	MOMENTS MOMENT Z
		14	-3.907	-0.579				-2.706
	D+LR+C+W	13	1.633	0.994				-23.238
		14	-1.633	-0.706				29.697
	D+LR+C-W	13	3.609	0.910				-8.815
		14	-3.609	-1.178				16.526
		14						13.723
14	D	14	1.146	2.402				15.245
	LR	14	-0.508	0.128				19.961
		5	1.967	3.394				19.265
	LF	14	-0.739	0.186				0.000
		5	0.000	0.000				0.000
	C	14	0.000	0.000				17.092
		5	0.939	0.616				-1.056
	W	14	-0.939	-0.676				17.331
		5	-1.264	-2.362				-19.907
	D+LR+LF	14	1.264	2.145				53.684
		5	2.913	3.896				52.510
	D+LR+LF+	14	-1.247	0.314				40.796
		5	2.919	4.825				21.821
	D+LF+W	14	-1.817	-0.485				23.791
		5	-0.089	0.030				-4.997
	D+LF-W	14	0.567	-1.513				-2.706
		5	1.808	3.573				24.864
	D+LF+C+W	14	-1.329	1.705				29.697
		5	-0.483	-1.411				1.577
	D+LF+C-W	14	-2.605	-1.226				16.329
		5	-2.044	3.206				16.708
		14	-1.586	0.404				
		13	0.000	0.000				0.000
15	D	14	0.000	0.000				0.000
	LR	13	0.000	0.000				0.000
		14	0.000	0.000				0.000
	LF	13	0.000	0.000				0.000
		14	0.000	0.000				15.460
	C	13	-0.700	11.100				1.170
		14	-0.700	-11.100				0.000
	W	13	0.000	0.000				0.000
		14	0.000	0.000				0.000
	D+LR+LF	13	0.000	0.000				15.460
		14	0.000	0.000				1.170
	D+LR+LF+	13	0.700	11.100				0.000
		14	-0.700	-11.100				
	D+LF+W	13	0.000	0.000				

MEMBER FORCES

MEMBER	LOADING	JOINT	FORCES: AXIAL	SHEAR Y	SHEAR Z	TORSION	MOMENTS: MOMENT Y	MOMENT Z
	D+LF-W	12	0.000	0.000				0.000
		13	0.000	0.000				0.000
	D+LF+C+W	13	0.000	0.000				0.000
		12	-0.529	8.325				11.595
	D+LF+C-W	11	-0.529	+8.325				0.892
		10	-0.526	-8.325				11.595
16		16	-0.525	-8.325				0.892
	D	16	0.000	0.000				0.000
		17	0.000	0.000				0.000
	LR	16	0.000	0.000				0.000
		17	0.000	0.000				0.000
	LF	16	0.000	0.000				0.000
		17	0.000	0.000				0.000
	C	16	11.100	0.700				1.190
		17	-11.100	-0.700				0.000
	W	16	0.000	0.000				0.000
		17	0.000	0.000				0.000
	D+LR+LF	16	0.000	0.000				0.000
		17	0.000	0.000				0.000
	D+LR+LF+	16	11.100	0.700				1.190
		17	-11.100	-0.700				0.000
	D+LF+W	16	0.000	0.000				0.000
		17	0.000	0.000				0.000
	D+LF-W	16	0.000	0.000				0.000
		17	0.000	0.000				0.000
	D+LF+C+W	16	8.325	0.525				0.892
		17	-8.325	-0.525				0.000
	D+LF+C-W	16	8.325	0.525				0.892
		17	-8.325	-0.525				0.000

SUPPORT JOINT REACTION LOADS

JOINT	LOADING	FORCES: X FORCE	Y FORCE	Z FORCE	MOMENTS: X MOMENT	Y MOMENT	Z MOMENT
1 GLOBAL	D	0.524	5.309				0.000
	LR	0.762	3.795				0.000
	LF	0.000	13.200				0.000
	C	0.046	18.415				0.000
	W	-3.668	-6.141				0.000

SUPPORT JOINT REACTION LOADS

JOINT	LOADING	FORCES X FORCE	FORCES Y FORCE	FORCES Z FORCE	MOMENTS X MOMENT	MOMENTS Y MOMENT	MOMENTS Z MOMENT
	D+LR+LF	1.234	22.304				0.000
	D+LR+LF+	0.929	38.822				0.000
	D+LR+D	-2.139	9.277				0.000
	D+LF+W	3.144	18.487				0.000
	D+LR+C+W	-0.967	25.360				0.000
	D+LF+C-W	1.821	30.026				
11	GLOBAL						0.000
	D	-0.524	5.309				0.000
	LR	-0.762	3.795				0.000
	LF	0.000	13.200				0.000
	C	-1.446	11.985				0.000
	W	-1.972	-2.599				0.000
	D+LR+LF	-1.286	27.304				0.000
	D+LR+LF+	-2.350	52.392				0.000
	D+LR+W	-1.871	11.932				0.000
	D+LF+W	1.036	15.831				0.000
	D+LR+C+W	-2.226	21.853				0.000
	D+LF+C-W	-0.728	25.859				

LEST SUM OF REAC

```
*****************************
*RESULTS OF LATEST ANALYSIS*
*****************************
```

PROBLEM - CMD FRAM TITLE - SOCAL COMP BLDG INTERIOR FRAME

ACTIVE UNITS FEET KIPS DEG. FAHR SEC LBM

SUMMATION OF REACTIONS

LOADING	FORCE X FORCE	FORCE Y FORCE	FORCE Z FORCE	MOMENT X MOMENT	MOMENT Y MOMENT	MOMENT Z MOMENT
D	0.000	10.618	0.000	0.000	0.000	244.223
LD	0.000	7.590	0.000	0.000	0.000	174.579
LF	0.000	26.400	0.000	0.000	0.000	607.199
C	-1.400	30.400	0.000	0.000	0.000	551.320
W	-5.640	-8.740	0.000	0.000	0.000	-119.576
D+LR+LF	0.000	44.609	0.000	0.000	0.000	1026.002
D+LR+LF+	-1.400	71.214	0.000	0.000	0.000	1490.032
D+LF+W	-4.230	21.209	0.000	0.000	0.000	548.885
D+LF-W	4.230	34.319	0.000	0.000	0.000	728.249
D+LF+C+W	-3.193	47.243	0.000	0.000	0.000	1006.617
D+LF+C-W	1.093	53.885	0.000	0.000	0.000	1097.495

UNITS INCH
LOAD LIST "L" "L4" "C" "M"
LIST DISP

RESULTS OF LATEST ANALYSES

PROBLEM - END FRAM TITLE - SOCAL COMP BLDG INTERIOR FRAME

ACTIVE UNITS INCH KIPS DEG. FAHR SEC LBM

JOINT DISPLACEMENTS - SUPPORTS

JOINT		LOADING	DISPLACEMENTS X DISP	Y DISP	Z DISP	ROTATIONS X ROT	Y ROT	Z ROT
1	GLOBAL							
		D	0.000	0.000				0.031
		LR	0.000	0.000				-0.074
		E	0.000	0.000				-0.228
		W	0.000	0.000				+0.683
11	GLOBAL							
		D	0.000	0.000				-0.031
		LR	0.000	0.000				-0.074
		E	0.000	0.000				-0.103
		W	0.000	0.000				-0.518

JOINT DISPLACEMENTS - FREE JOINTS

JOINT		LOADING	DISPLACEMENTS X DISP	Y DISP	Z DISP	ROTATIONS X ROT	Y ROT	Z ROT
2	GLOBAL							
		D	-0.048	-0.001				0.048
		LR	-0.069	-0.001				0.070
		E	0.214	-0.003				-0.228
		W	0.640	0.001				-0.661
3	GLOBAL							
		D	-0.127	-0.002				-0.006
		LR	-0.184	-0.003				-0.009

JOINT DISPLACEMENTS - FREE JOINTS

JOINT	LOADING	DISPLACEMENTS X DISP	Y DISP	Z DISP	ROTATIONS X ROT	Y ROT	Z ROT
	DL+LL	0.893	-0.013				-0.233
		2.216	0.004				-0.348
4	GLOBAL	-0.075	-0.003				-0.063
	DL+LL	-0.109	-0.004				-0.092
		1.156	-0.013				-0.105
		2.561	0.006				-0.074
5	GLOBAL	0.000	-0.303				0.000
	DL+LL	0.000	-0.441				0.000
		1.158	-0.023				0.045
		2.443	0.484				0.085
6	GLOBAL	-0.127	-0.004				-0.006
	DL+LL	-0.184	-0.006				-0.009
		0.893	-0.096				-0.242
		2.216	-0.105				-0.348
7	GLOBAL	-0.124	-0.004				-0.006
	DL+LL	-0.181	-0.006				-0.009
		0.981	-0.097				-0.248
		2.340	-0.105				-0.348
12	GLOBAL	0.048	-0.001				-0.048
	DL+LL	0.069	-0.001				-0.070
		0.284	-0.052				-0.244
		0.496	0.000				-0.507
13	GLOBAL	0.127	-0.003				0.006
	DL+LL	0.184	-0.005				0.009
		0.981	-0.098				-0.144
		1.809	0.002				-0.370
14	GLOBAL	0.075	-0.003				0.063
	DL+LL	0.109	-0.004				0.092
		1.161	-0.009				-0.076
		2.323	0.003				-0.279
16	GLOBAL	0.127	-0.004				0.006
	DL+LL	0.184	-0.006				0.009
		0.731	0.031				-0.138
		1.809	0.118				-0.370
17	GLOBAL	0.124	-0.004				0.006

JOINT DISPLACEMENTS - FREE JOINTS

JOINT	LOADING	DISPLACEMENTS X DISP	Y DISP	Z DISP	ROTATIONS X ROT	Y ROT	Z ROT
	L<	0.131	-0.006				0.009
	C	1.030	0.031				-0.138
	W	1.940	0.118				-0.370

```
SECT FRA NS 2 0.00  1.0 MEMB 1 TO 4 11 TO 14

UNITS FEET
PARAMETERS
*CODE* *SP78* MEMB 1 TO 4 11 TO 14


*LZ* 50.0 MEMB 1 TO 3 11 TO 13  $ INCL KZ = 1.9
*LY* 12.5 MEMB 1 TO 3 11 TO 13
*LY* 16.0 MEMB 4  14

*UNLCF* 16.0 MEMB  4  14
*UNLCF* 12.5 MEMB 1 TO  3 11 TO 13

*SOSWAY2* *YES* MEMB 1 TO 4 11 TO 14
LOAD LIST ALL BUT *D* *LR* *LF* *C* *W*
CHECK CODE MEMB 1 TO 4 11 TO 14
```

* STRUCTURAL CODE CHECK OPERATIONAL UNITS INCHES KIPS *

MEMBER LOAD	PROFILE TABLE OR PIPE OD AND THK	CONTROLLING CHECKS RESULT	PRIMARY RATIO(P)	SECONDARY RATIO(S)	CONTROLLING SECTION FORCES PX	PY	PZ	MX	MY	MZ	CODE SHAPE	YD/FLTK YD/WBTK	QS QA
		LOCATION											
1	W16X36	PASS	SLNDRNSS	0.49	-38.82	0.95	0.00				SP78	16.24	1.000
D+LR+LF+	STLW78	54.00	FM1.6-1A	0.32	0.00	0.00	-51.31				MF	53.76	1.000
2	W16X36	PASS	FM1.6-2	0.49	-6.56	1.75	0.00				SP78	16.24	1.000
D+LF-W	STLW78	169.20	SLNDRNSS	0.49	0.00	0.00	-546.10				MF	53.76	1.000
3	W16X36	PASS	FM1.6-2	0.69	-6.56	1.18	0.00				SP78	16.24	1.000
D+LF-W	STLW78	91.20	MOM. I-C	0.64	0.00	0.00	-679.64				MF	53.76	1.000
4	W18X35	PASS	SLNDRNSS	0.79	-2.75	-6.07	0.00				SP78	14.12	1.000
D+LF-W	STLW78	0.00	FM1.6-2	0.62	0.00	0.00	-679.64				MF	59.00	1.000
11	W16X36	PASS	SLNDRNSS	0.49	-32.39	-2.35	0.00				SP78	16.24	1.000
D+LR+LF+	STLW78	54.00	FM1.6-1A	0.34	0.00	0.00	126.91				MF	53.76	1.000
12	W16X36	PASS	FM1.6-2	0.55	-16.47	-2.35	0.00				SP78	16.24	1.000
D+LR+LF+	STLW78	169.20	SLNDRNSS	0.49	0.00	0.00	524.57				MF	53.76	1.000
13	W16X36	PASS	FM1.6-2	0.49	-5.39	-1.65	0.00				SP78	16.24	1.000
D+LR+LF+	STLW78	91.20	SLNDRNSS	0.49	0.00	0.00	489.55				MF	53.76	1.000
14	W18X35	PASS	SLNDRNSS	0.79	-2.92	-4.82	0.00				SP78	14.12	1.000
D+LR+LF+	STLW78	0.00	FM1.6-2	0.46	0.00	0.00	-489.55				MF	59.00	1.000

PLOT DEVICE PRINTER
PLOT PLANE Z EQUAL 0.0

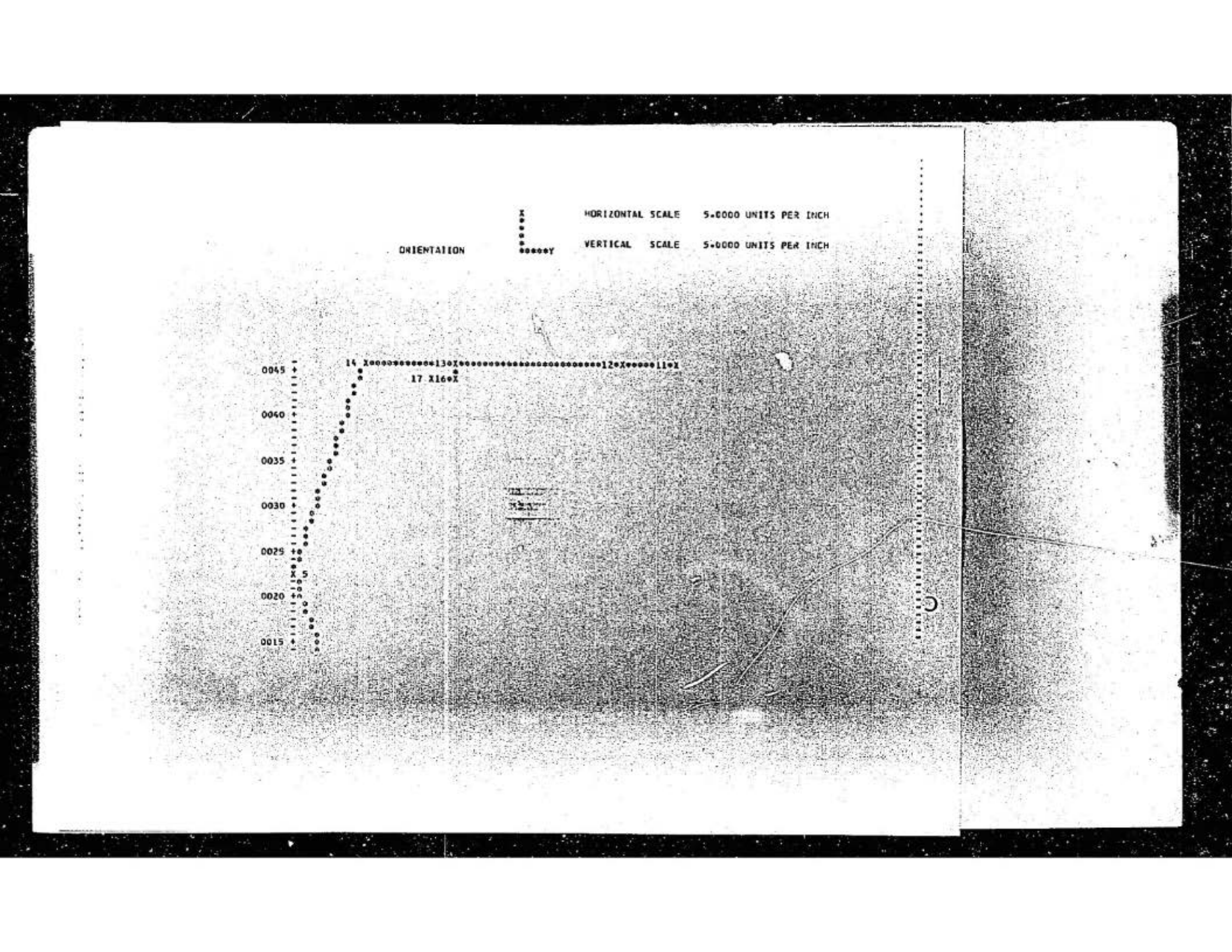
HORIZONTAL SCALE 5.0000 UNITS PER INCH
VERTICAL SCALE 5.0000 UNITS PER INCH
ORIENTATION
Y
X
0045
0040
0035
0030
0025
0020
0015
14 X
13
12
11
17 X
16
5

0010
0005
0
0030
0025
0020
0010
0005
0

FINLEN

SPREAD FOOTING DESIGN AND ANALYSIS PROGRAM, VERSION 1.0 B1
Copyright (C) 1987 by Concrete Reinforcing Steel Institute

LOCATION - COL 1A
COLUMN REACTIONS

AXIAL LOAD -	16.5	KIPS
ECCENTRICITY (MAJOR AXIS) -	0	FEET
(MINOR AXIS) -	0	FEET
BENDING MOMENT (MAJOR AXIS) -	0	KIP-FT
SHEAR LOAD (MAJOR AXIS) -	1.8	KIPS
BENDING MOMENT (MINOR AXIS) -	0	KIP-FT
SHEAR LOAD (MINOR AXIS) -	0	KIPS

FOUNDATION PARAMETERS

FOOTING WIDTH -	4	FEET
FOOTING LENGTH -	4	FEET
FOOTING THICKNESS -	1	FEET
PEDESTAL HEIGHT -	2.75	FEET
PEDESTAL LENGTH -	1.67	FEET
PEDESTAL WIDTH -	1.16	FEET
HEIGHT OF SOIL ABOVE FOOTING -	1.16	FEET
WEIGHT OF SOIL ABOVE FOOTING -	110	PCF
FLOOR OR GROUND SURCHARGE -	0	PSF

RESULTS OF ANALYSIS

FOUNDATION CORNER SOIL BEARING PRESSURES
CORNER 1 - 1.63 KSF
CORNER 2 - 1.63 KSF
CORNER 3 - 1.07 KSF
CORNER 4 - 1.07 KSF

FACTOR OF SAFETY AGAINST OVERTURNING (MAJOR AXIS) - 14.4
FACTOR OF SAFETY AGAINST OVERTURNING (MINOR AXIS) - 99999

TOTAL WEIGHT OF FOOTING AND LOAD - 21.59 KIPS
RESISTING MOMENT (MAJOR AXIS) - 43.19 KIP-FT
RESISTING MOMENT (MINOR AXIS) - 43.19 KIP-FT
OVERTURNING MOMENT (MAJOR AXIS) - 3 KIP-FT
OVERTURNING MOMENT (MINOR AXIS) - 0 KIP-FT

CONCRETE DESIGN OPTION (WORKING STRENGTH DESIGN)

28 DAY CONCRETE STRENGTH - 3 KSI
YIELD STRENGTH OF REINFORCEMENT - 60 KSI

ALLOWABLE CONCRETE COMPRESSIVE STRENGTH - 1350 PSI
ALLOWABLE STEEL TENSILE STRENGTH - 24000 PSI
ALLOWABLE WIDE BEAM SHEAR STRESS - 60.25 PSI
ALLOWABLE PUNCHING SHEAR STRESS - 109.54 PSI
MODULAR RATIO - 9.189999

FLEXURAL REINFORCEMENT FOR MAJOR AXES (ALONG LENGTH)

EFFECTIVE DEPTH USED IN FLEXURE DESIGN - 9 INCHES
MAXIMUM SERVICE DESIGN MOMENT - 4.20 KIP-FT
MAXIMUM SERVICE WIDE BEAM SHEAR - 2.66 KIPS
MAXIMUM SERVICE PUNCHING SHEAR - 10.36 KIPS

ACTUAL WIDE BEAM SHEAR STRESS - 6.15 PSI
ACTUAL PUNCHING SHEAR STRESS - 11.08 PSI
ACTUAL CONCRETE FLEXURAL STRESS - 60 PSI
ACTUAL STEEL FLEXURAL STRESS - 3522.17 PSI

AREA OF STEEL (REQUIRED) - .36 IN2/FOOT
AREA OF STEEL (PROVIDED) - .44 IN2/FOOT
FOOTING REINFORCING - DIAMETER 6 BARS @ 12 INCHES ON CENTER
MINIMUM BASIC DEVELOPMENT LENGTH - 19 INCHES
ACTUAL DEVELOPMENT LENGTH - 1.02 INCHES
MAXIMUM AREA OF STEEL PERMITTED BY ACI 318 - 1.73 IN2/FOOT
MINIMUM AREA OF STEEL REQUIRED BY ACI 318 - .36 IN2/FOOT
PERCENTAGE PROVIDED OF REQUIRED AREA OF STEEL - 122.22 %
PERCENTAGE PROVIDED OF MAXIMUM ALLOWABLE STEEL - 25.41 %
PERCENTAGE PROVIDED OF MINIMUM REQUIRED STEEL - 122.22 %

FLEXURAL REINFORCEMENT FOR MINOR AXES (ALONG WIDTH)

EFFECTIVE DEPTH USED IN FLEXURE DESIGN - 9 INCHES
MAXIMUM SERVICE DESIGN MOMENT - 6.31 KIP-FT
MAXIMUM SERVICE WIDE BEAM SHEAR - 4.24 KIPS
MAXIMUM SERVICE PUNCHING SHEAR - 10.36 KIPS

ACTUAL WIDE BEAM SHEAR STRESS - 9.83 PSI
ACTUAL PUNCHING SHEAR STRESS - 11.08 PSI
ACTUAL CONCRETE FLEXURAL STRESS - 88.46 PSI
ACTUAL STEEL FLEXURAL STRESS - 5193.13 PSI

AREA OF STEEL (REQUIRED) - .36 IN2/FOOT
AREA OF STEEL (PROVIDED) - .44 IN2/FOOT
FOOTING REINFORCING - DIAMETER 6 BARS @ 12 INCHES ON CENTER
MINIMUM BASIC DEVELOPMENT LENGTH - 19 INCHES
ACTUAL DEVELOPMENT LENGTH - 2.04 INCHES
MAXIMUM AREA OF STEEL PERMITTED BY ACI 318 - 1.73 IN2/FOOT
MINIMUM AREA OF STEEL REQUIRED BY ACI 318 - .36 IN2/FOOT
PERCENTAGE PROVIDED OF REQUIRED AREA OF STEEL - 122.22 %
PERCENTAGE PROVIDED OF MAXIMUM ALLOWABLE STEEL - 25.41 %
PERCENTAGE PROVIDED OF MINIMUM REQUIRED STEEL - 122.22 %

RESULTS OF LATEST ANALYSES

PROBLEM - INT FRAM TITLE - SOCAL COMP BLDG INTERIOR FRAME

ACTIVE UNITS FEET KIPS DEG. FAHR SEC LBM

MEMBER FORCES

MEMBER	LOADING	JOINT	FORCES AXIAL	FORCES SHEAR Y	FORCES SHEAR Z	MOMENTS TORSION	MOMENTS MOMENT Y	MOMENTS MOMENT Z
1	D	1	-10.518	-0.982				0.000
		2	10.518	0.982				-4.417
	LR	1	-7.590	-1.428				0.000
		2	7.590	1.428				-6.425
	LF	1	26.400	0.700				0.000
		2	-26.400	0.700				0.000
	C	1	18.415	-0.039				-0.175
		2	-18.415	0.039				0.000
	W	1	11.902	6.926				79.244
		2	-11.902	-6.071				0.000
	D+LR+LF	1	44.509	-2.409				-10.842
		2	-44.509	2.409				0.000
	D+LR+LF+	1	59.128	-1.734				-7.804
		2	-59.128	1.734				0.000
	D+LF+W	1	18.762	4.458				18.670
		2	-18.762	-5.881				0.000
	D+LF-W	1	36.615	-5.931				-25.246
		2	-36.615	5.290				0.000
	D+LF+C+W	1	36.977	1.867				7.669
		2	-36.977	-1.542				0.000
	D+LF+C-W	1	46.023	-3.397				-14.556
		2	-46.023	3.072				
2		2						4.417
	D	3	5.218	-0.982				-18.257
			-5.218	0.982				

MEMBER FORCES

MEMBER	LOADING	JOINT	FORCES AXIAL	FORCES SHEAR Y	FORCES SHEAR Z	MOMENTS TORSION	MOMENTS MOMENT Y	MOMENTS MOMENT Z
	LR	2	7.590	-1.428				6.425
		3	-7.590	1.428				-26.556
	LF	2	0.000	0.000				0.000
		3	0.000	0.000				0.000
	C	2	18.415	-0.039				0.175
		3	-18.415	0.039				-0.722
	W	2	-11.902	6.071				-29.244
		3	11.902	-3.392				95.960
	D+LR+LF	2	12.809	-2.409				10.842
		3	-12.809	2.409				-44.813
	D+LR+LF+	2	27.428	-1.734				7.804
		3	-27.428	1.734				-32.257
	D+LF+W	2	-5.013	3.817				-18.620
		3	5.013	-1.808				58.277
	D+LF-W	2	12.840	-5.290				25.246
		3	-12.840	3.280				-85.662
	D+LF+C+W	2	13.202	1.542				-7.669
		3	-13.202	-0.524				22.230
	D+LF+C-W	2	22.248	-3.072				14.556
		3	-22.248	2.054				-50.699
3	D	3	5.218	-0.982				18.257
		4	-5.218	0.982				-25.717
	LR	3	7.590	-1.428				26.556
		4	-7.590	1.428				-37.406
	LF	3	0.000	0.000				0.000
		4	0.000	0.000				0.000
	C	3	-0.885	-0.739				-29.418
		4	0.885	0.739				23.803
	W	3	-11.902	3.392				-95.960
		4	11.902	-1.948				116.252
	D+LR+LF	3	12.809	-2.409				44.813
		4	-12.809	2.409				-63.123
	D+LR+LF+	3	8.128	-2.434				2.117
		4	-8.128	2.434				-20.617
	D+LF+W	3	-5.013	1.808				-58.277
		4	5.013	-0.725				67.402
	D+LF-W	3	12.840	-3.280				85.662
		4	-12.840	2.197				-106.477
	D+LF+C+W	3	-1.273	-0.001				-44.835
		4	1.273	0.550				42.740
	D+LF+C-W	3	7.773	-2.579				28.094
		4	-7.773	2.031				-45.611
4								

MEMBER FORCES

MEMBER	LOADING	JOINT	FORCES AXIAL	FORCES SHEAR Y	FORCES SHEAR Z	MOMENTS TORSION	MOMENTS MOMENT Y	MOMENTS MOMENT Z
	D	4	2.228	4.820				25.717
		5	-0.952	0.240				58.602
	LR	4	3.240	7.011				37.406
		5	-1.384	0.349				4.607
	LF	4	0.000	0.000				0.000
		5	0.000	0.000				0.000
	C	4	0.500	-1.039				-23.803
		5	-0.500	1.039				-0.852
	W	4	-4.799	-1.064				-116.252
		5	4.799	2.288				-42.102
	D+LR+LF	4	5.468	11.831				63.123
		5	-2.336	0.589				70.204
	D+LR+LF+	4	4.348	7.286				20.617
		5	-2.144	1.454				48.861
	D+LF+W	4	-1.929	-4.683				-67.902
		5	2.896	1.896				-10.125
	D+LF-W	4	5.270	11.913				106.717
		5	-4.313	-1.536				59.027
	D+LF+C+W	4	0.222	-1.369				-42.740
		5	0.795	1.829				4.821
	D+LF+C-W	4	3.869	7.040				45.611
		5	-2.912	0.090				36.818
5	D	3	0.000	0.000				0.000
		6	0.000	0.000				0.000
	LR	3	0.000	0.000				0.000
		6	0.000	0.000				0.000
	LF	3	0.000	0.000				0.000
		6	0.000	0.000				0.000
	C	3	-0.700	19.300				30.140
		6	0.700	-19.300				-1.190
	W	3	0.000	0.000				0.000
		6	0.000	0.000				0.000
	D+LR+LF	3	0.000	0.000				0.000
		6	0.000	0.000				0.000
	D+LR+LF+	3	-0.700	19.300				30.140
		6	0.700	-19.300				-1.190
	D+LF+W	3	0.000	0.000				0.000
		6	0.000	0.000				0.000
	D+LF-W	3	0.000	0.000				0.000
		6	0.000	0.000				0.000
	D+LF+C+W	3	-0.525	14.475				22.605
		6	0.525	-14.475				-0.892
	D+LF+C-W	3	-0.525	14.475				22.605

MEMBER FORCES

MEMBER	LOADING	JOINT	FORCES AXIAL	FORCES SHEAR Y	FORCES SHEAR Z	TORSION	MOMENTS MOMENT Y	MOMENTS MOMENT Z
		6	0.525	-14.475				-0.892
6	D	7	0.000	0.000				0.000
	LR	6	0.000	0.000				0.000
	LF	6	0.000	0.000				0.000
	C	6	0.000	0.000				0.000
	W	6	0.000	0.000				0.000
	D+LR+LF	6	0.000	0.000				0.000
	D+LR+LF+	6	0.000	0.000				0.000
	D+LF+W	6	0.000	0.000				0.000
	D+LF-W	6	0.000	0.000				0.000
	D+LF+C+W	6	0.000	0.000				0.000
	D+LF+C-W	6	0.000	0.000				0.000
11	D	11	10.518	-0.982				0.000
	LR	12	-10.518	1.428				0.000
	LF	12	-7.590	-1.428				0.000
	C	12	-7.590	0.000				0.000
	W	12	-26.400	0.000				0.000
	D+LR+LF	12	-26.400	-1.439				0.000
	D+LR+LF+	12	-11.985	-1.439				0.000
	D+LF+W	12	-11.985	-3.630				0.000
	D+LF-W	12	-5.118	-3.979				0.000
	D+LF+C+W	12	-5.118	-3.979				0.000
			44.509	-3.409				0.000
			-44.509	-3.409				0.000
			52.699	3.134				0.000
			-52.699	-3.134				0.000
			33.850	3.609				0.000
			-33.850	-2.987				0.000
			31.527	-2.136				0.000
			-31.527	1.495				0.000
			34.733	3.271				0.000

MEMBER FORCES

MEMBER	LOADING	JOINT	FORCES AXIAL	FORCES SHEAR Y	FORCES SHEAR Z	MOMENTS TORSION	MOMENTS MOMENT Y	MOMENTS MOMENT Z
		12	-34.733	-2.946				13.987
	D+LF+C-W	11	38.623	0.360				0.000
		12	-38.623	-0.685				2.351
12								
	D	12	5.218	0.982				-4.517
		13	-5.218	-0.982				18.257
	LR	12	7.590	1.428				-6.425
		13	-7.590	-1.428				26.556
	LF	12	0.000	0.000				0.000
		13	0.000	0.000				0.000
	C	12	11.985	1.439				-6.475
		13	-11.985	-1.439				26.762
	W	12	-5.118	2.975				-15.311
		13	5.118	-0.296				38.369
	D+LR+LF	12	12.809	2.409				-10.842
		13	-12.809	-2.409				44.813
	D+LR+LF+	12	20.999	3.134				-14.104
		13	-20.999	-3.134				58.297
	D+LF+W	12	0.075	2.967				-14.796
		13	-0.075	-0.958				42.470
	D+LF-W	12	7.752	-1.495				8.170
		13	-7.752	-0.514				-15.084
	D+LF+C+W	12	10.958	2.946				-13.987
		13	-10.958	-1.928				48.345
	D+LF+C-W	12	14.848	0.685				-2.351
		13	-14.848	-1.703				19.184
13								
	D	13	5.218	0.982				-18.257
		14	-5.218	-0.982				25.717
	LR	13	7.590	1.428				-26.556
		14	-7.590	-1.428				37.406
	LF	13	0.000	0.000				0.000
		14	0.000	0.000				0.000
	C	13	0.885	0.739				-11.302
		14	-0.885	-0.739				16.917
	W	13	-5.118	0.296				-38.369
		14	5.118	1.148				35.131
	D+LR+LF	13	12.809	2.409				-44.813
		14	-12.809	-2.409				63.123
	D+LR+LF+	13	9.899	2.434				-42.837
		14	-9.899	-2.434				61.337
	D+LF+W	13	0.075	0.958				-42.470
		14	-0.075	0.125				45.636
	D+LF-W	13	7.752	0.514				15.084

MEMBER FORCES

MEMBER	LOADING	JOINT	FORCES AXIAL	FORCES SHEAR Y	FORCES SHEAR Z	MOMENTS TORSION	MOMENTS MOMENT Y	MOMENTS MOMENT Z
		14	-7.752	-1.597				-7.061
	D+LF+C+W	13	2.633	1.403				-36.750
		14	-2.633	-0.854				45.325
	D+LF+C-W	13	6.523	1.178				-7.589
		14	-6.523	-1.727				18.626
14								
	D	14	2.228	4.820				25.717
		5	-0.952	0.240				28.602
	LR	14	3.240	7.011				37.406
		5	-1.384	0.349				41.602
	LF	14	0.000	0.000				0.000
		5	0.000	0.000				0.000
	C	14	0.933	0.678				16.917
		5	-0.933	-0.678				-0.842
	W	14	-2.365	-4.682				35.131
		5	2.365	-4.094				-42.102
	D+LR+LF	14	5.468	11.831				63.123
		5	-2.336	0.589				70.204
	D+LR+LF+	14	4.781	9.003				61.337
		5	-2.577	-0.263				48.561
	D+LF+W	14	-0.103	0.103				45.636
		5	1.060	-2.891				-10.125
	D+LF-W	14	3.444	7.127				-7.061
		5	-2.487	3.251				53.027
	D+LF+C+W	14	1.472	2.344				45.325
		5	-0.515	-1.884				4.821
	D+LF+C-W	14	3.269	5.902				18.626
		5	-2.312	1.228				36.818
15								
	D	13	0.000	0.000				0.000
		16	0.000	0.000				0.000
	LR	13	0.000	0.000				0.000
		16	0.000	0.000				0.000
	LF	13	0.000	0.000				0.000
		16	0.000	0.000				0.000
	C	13	0.700	11.100				15.460
		14	-0.700	-11.100				1.190
	W	13	0.000	0.000				0.000
		16	0.000	0.000				0.000
	D+LR+LF	13	0.000	0.000				0.000
		16	0.000	0.000				0.000
	D+LR+LF+	13	0.700	11.100				15.460
		16	-0.700	-11.100				1.190
	D+LF+W	13	0.000	0.000				0.000

MEMBER FORCES

MEMBER	LOADING	JOINT	FORCES: AXIAL	SHEAR Y	SHEAR Z	TORSION	MOMENTS: MOMENT Y	MOMENT Z
		19	0.000	0.000				0.000
	D+LF+W	13	0.000	0.000				0.000
	D+LF+C+W	19	0.000	0.000				0.000
	D+LF+C+W	13	0.525	8.325				11.595
	D+LF+C-W	19	-0.525	-8.325				0.892
		13	0.525	8.325				11.595
		14	-0.525	-8.325				0.892
15								
	D	16	0.000	0.000				0.000
		17	0.000	0.000				0.000
	LR	16	0.000	0.000				0.000
		17	0.000	0.000				0.000
	LF	16	0.000	0.000				0.000
		17	0.000	0.000				0.000
	L	16	11.100	0.700				1.190
		17	-11.100	-0.700				0.000
	W	16	0.000	0.000				0.000
		17	0.000	0.000				0.000
	D+LR+LF	16	0.000	0.000				0.000
		17	0.000	0.000				0.000
	D+LF+L	16	11.100	0.700				1.190
		17	-11.100	-0.700				0.000
	D+LF+W	16	0.000	0.000				0.000
		17	0.000	0.000				0.000
	D+LF+W	16	0.000	0.000				0.000
		17	0.000	0.000				0.000
	D+LF+C+W	16	8.325	-0.525				0.892
		17	-8.325	-0.525				0.000
	D+LF+C-W	16	-8.325	0.525				0.892
		17	-8.325	-0.525				0.000

SUPPORT [illegible] REACTION LOADS

JOINT	LOADING	FORCES: X FORCE	Y FORCE	Z FORCE	MOMENTS: X MOMENT	Y MOMENT	Z MOMENT
1	GLOBAL						
	D	0.942	10.518				0.000
	LR	1.428	7.590				0.000
	LF	0.000	26.400				0.000
	L	0.039	18.415				0.000
	W	-0.926	-11.902				0.000

SUPPORT JOINT REACTION LOADS

JOINT		LOADING	FORCES X FORCE	Y FORCE	Z FORCE	MOMENTS X MOMENT	Y MOMENT	Z MOMENT
		D+L24LF	2.409	44.509				0.000
		D+LR+LF+	1.734	49.128				0.000
		D+LF+W	-4.468	18.762				0.000
		D+LF-W	5.931	36.615				0.000
		D+LF+C+W	-1.867	36.977				0.000
		D+LF+C-W	3.397	46.023				0.000
13	GLOBAL							
		D	-6.982	10.518				0.000
		LR	-1.428	7.350				0.000
		LF	0.000	26.400				0.000
		C	-1.439	11.985				0.000
		W	-3.830	-5.118				0.000
		D+L24LF	-2.409	44.509				0.000
		D+LR+LF+	-3.134	49.128				0.000
		D+LF+W	-3.609	23.850				0.000
		D+LF-W	-4.136	31.527				0.000
		D+LF+C+W	-5.271	34.733				0.000
		D+LF+C-W	-0.360	38.623				0.000

LIST SUM OF REAC

RESULTS OF LATEST ANALYSIS

PROBLEM - INT FRAM TITLE - SOCAL COMP BLDG INTERIOR FRAME

ACTIVE UNITS FEET KIPS DEG. FAHR SEC LBM

SUMMATION OF REACTIONS

LOADING	FORCE			MOMENT		
	X FORCE	Y FORCE	Z FORCE	X MOMENT	Y MOMENT	Z MOMENT
D	0.000	21.037	0.000	0.000	0.000	483.846
LR	0.000	15.181	0.000	0.000	0.000	349.158
LF	0.000	52.800	0.000	0.000	0.000	1214.399
E	-1.409	30.400	0.000	0.000	0.000	551.320
W	-10.756	-17.020	0.000	0.000	0.000	-235.436
D+LR+LF	0.000	89.018	0.000	0.000	0.000	2047.404
D+LR+LF+W	-1.400	111.827	0.000	0.000	0.000	2424.144
D+LR+E	-8.067	42.613	0.000	0.000	0.000	1097.107
D+LR+E-W	8.067	68.142	0.000	0.000	0.000	1450.280
D+LR+E+W	-5.137	71.910	0.000	0.000	0.000	1597.708
D+LR+E-W	3.037	84.645	0.000	0.000	0.000	1776.638

UNITS INFO
LOAD LIST "D" "LV" "C" "W"
LIST DISP



RESULTS OF LATEST ANALYSES

PROBLEM - INT FRAM TITLE - SOCAL COMP BLDG INTERIOR FRAME

ACTIVE UNITS INCH KIPS DEG- FAHR SEC LBM

JOINT DISPLACEMENTS - SUPPORTS

JOINT	LOADING	DISPLACEMENTS X DISP	Y DISP	Z DISP	ROTATIONS X ROT	Y ROT	Z ROT
1	GLOBAL						
	D	0.000	0.000				0.072
	L	0.000	0.000				-0.105
	S	0.000	0.000				-0.160
	W	0.009	0.000				-0.937
11	GLOBAL						
	D	0.000	0.000				-0.072
	L	0.000	0.000				-0.105
	S	0.000	0.002				-0.617
	W	0.008	0.000				-0.712

JOINT DISPLACEMENTS - FREE JOINTS

JOINT	LOADING	DISPLACEMENTS X DISP	Y DISP	Z DISP	ROTATIONS X ROT	Y ROT	Z ROT
2	GLOBAL						
	D	-0.047	-0.001				0.067
	L	-0.048	-0.001				0.098
	S	-0.121	-0.003				-0.160
	W	0.279	0.002				-0.905
3	GLOBAL						
	D	-0.177	-0.004				-0.010
	L	-0.257	-0.004				-0.015

JOINT DISPLACEMENTS - FREE JOINTS

JOINT		LOADING	DISPLACEMENTS X DISP	Y DISP	Z DISP	ROTATIONS X ROT	Y ROT	Z ROT
		C	0.027	-0.011				-0.163
		H	3.010	0.007				-0.455
4	GLOBAL	D	-0.100	-0.005				-0.092
		L	-0.146	-0.006				-0.133
		C	0.805	-0.010				-0.065
		H	3.433	0.010				-0.060
5	GLOBAL	D	0.000	-0.408				0.000
		L	0.000	-0.592				0.000
		C	0.807	-0.020				0.027
		H	3.280	0.634				0.098
6	GLOBAL	D	-0.177	-0.007				-0.010
		L	-0.257	-0.009				-0.015
		C	0.627	-0.070				-0.173
		H	3.010	-0.136				-0.455
7	GLOBAL	D	-0.173	-0.007				-0.010
		L	-0.251	-0.009				-0.015
		C	0.690	-0.071				-0.178
		H	3.172	-0.136				-0.455
12	GLOBAL	D	0.067	-0.001				-0.067
		L	0.099	-0.001				-0.098
		C	0.204	-0.002				-0.210
		H	0.669	0.001				-0.694
13	GLOBAL	D	0.177	-0.004				0.010
		L	0.257	-0.006				0.015
		C	0.694	-0.007				-0.096
		H	2.458	0.003				-0.489
14	GLOBAL	D	0.100	-0.005				0.092
		L	0.146	-0.006				0.133
		C	0.809	-0.007				-0.044
		H	3.123	0.004				-0.350
16	GLOBAL	D	0.177	-0.007				0.010
		L	0.257	-0.009				0.015
		C	0.694	0.019				-0.091
		H	2.458	0.157				-0.484
17	GLOBAL	D	0.173	-0.007				0.010

JOINT DISPLACEMENTS - FREE JOINTS

JOINT	LOADING	DISPLACEMENTS			ROTATIONS		
		X DISP	Y DISP	Z DISP	X ROT	Y ROT	Z ROT
	L	0.231	-0.000				0.015
	C	0.126	0.018				-0.092
	H	2.632	0.197				-0.489

```
SECT FAR DS 2 0.00  1.0 MEMB 1 TO 4 11 TO 14

UNITS FEET
PARAMETERS
*CODE* *SPTS* MEMB 1 TO 4 11 TO 14


*LZ* 30.0 MEMB 1 TO 3 11 TO 13  $ INCL KZ = 1.0
*LY* 12.5 MEMB 1 TO 3 11 TO 13
*LY* 16.0 MEMB 4  14

*UNLCF* 16.0 MEMB  4  14
*UNLCF* 12.5 MEMB 1 TO  3 11 TO 13

*SDSMAYZ* *YES* MEMB 1 TO 4 11 TO 14
LOAD LIST ALL BUT *D* *LR* *LF* *C* *W*
CHECK CODE MEMB 1 TO 4 11 13 14
```

STRUDL CODE CHECK OPERATIONAL UNITS INCHES KIPS

MEMBER LOAD	PROFILE TABLE OR PIPE OD AND THK	CONTROLLING CHECKS RESULT LOCATION	PRIMARY SECONDARY	RATIO(P) RATIO(S)	CONTROLLING SECTION FORCES FX TORSION	FY MY	FZ MZ	CODE SHAPE	ZO/FLTK TO/WBTK	QS QA
1	W16X45	PASS	SLNORNSS	0.48	-36.67	5.29	0.00	SP78	12.45	1.000
D+LF-W	STLM78	54.00	FM1.6-1A	0.40	0.00	0.00	-302.95	WF	46.75	1.000
2	W16X45	PASS	FM1.6-2	0.73	-12.84	3.28	0.00	SP78	12.45	1.000
D+LF-W	STLM78	169.20	MOM. Z-T	0.65	0.00	0.00	-1027.95	WF	46.75	1.000
3	W16X45	PASS	FM1.6-2	0.89	-12.84	2.20	0.00	SP78	12.45	1.000
D+LF-W	STLM78	91.20	MOM. Z-T	0.81	0.00	0.00	-1277.72	WF	46.75	1.000
4	W21X44	PASS	FM1.6-2	0.83	-5.27	-11.91	0.00	SP78	14.44	1.000
D+LF-W	STLM78	0.00	MOM. Z-C	0.77	0.00	0.00	-1277.72	WF	59.03	1.000
11	W16X45	PASS	SLNORNSS	0.48	-52.70	-3.13	0.00	SP78	12.45	1.000
D+LR+LF+	STLM78	54.00	FM1.6-1A	0.41	0.00	0.00	169.25	WF	46.75	1.000
12	W16X45	PASS	FM1.6-2	0.56	-21.00	-3.13	0.00	SP78	12.45	1.000
D+LR+LF+	STLM78	169.20	SLNORNSS	0.48	0.00	0.00	699.56	WF	46.75	0.988
13	W16X45	PASS	FM1.6-2	0.55	-12.81	-2.41	0.00	SP78	12.45	1.000
D+L4+LF	STLM78	91.20	FM1.6-2	0.52	0.00	0.00	757.48	WF	46.75	1.000
14	W21X44	PASS	SLNORNSS	0.76	-2.34	0.59	0.00	SP78	14.44	1.000
D+LR+LF	STLM78	284.64	FM1.6-2	0.54	0.00	0.00	842.45	WF	59.03	1.000

PLOT DEVICE PRINTER
PLOT PLAIN 2 EQUAL 3.0

HORIZONTAL SCALE 5.0000 UNITS PER INCH
VERTICAL SCALE 5.0000 UNITS PER INCH
ORIENTATION
0045
0040
0035
0030
0025
0020
0015

0030
0025
0020
0015
0010
0005
0

MCDONNELL DOUGLAS ICES EXECUTIVE SYSTEM
RELEASE 4.4 - 1 NOV 1986
TIME- 15:17:45 DATE- NOV 09, 1988
MODEL 381 VS2 REL 3.8

So CAL GAS
END FRAME LINE ① of ⑤

01-A750

```
STRUDL PRO *JP,01,A929,00* *END FRAME* *SOCAL COMP BLDG INTERIOR FRAME *
                                                                        *
                                                  RELEASE 5.5   JUN 1988
*      MDC STRUDL                                                       *
*          BASIC STRUDL                                                 *
*          STRUDL PRO                                                   *
*          STEEL DESIGN                                                 *
*          CONCRETE DESIGN                                              *
*          DYNAMICS                                                     *
*          OFFSHORE                                                     *
*                                                                       *
*                  TIME 15.18.17. 11/09/88                              *
*                                                                       *
*                DATA POOL SIZE   30640 BYTES                           *
*                                                                       *
*      COPYRIGHT (C) 1984 BY MCDONNELL DOUGLAS CORPORATION              *
*                      ALL RIGHTS RESERVED                              *
*                                                                       *
```

```
DEBUG OFF                  $ LINE 2 AND 5
SCAN CONDITIONAL ON
TYPE PLANE FRAME                  $ REV 10/31/88
UNITS FEET KIPS

JOINT COORDS
1   0.00    0.00                  S
2   0.00    4.50
3   0.00   15.60
4   0.00   26.20
5  23.00   32.00
6   1.50   18.60
7   1.50   20.30                  F
```

```
11 45.00   6.33          S
12 46.00   4.50
13 46.00  18.63
14 46.00  26.23
15 46.00  18.99
17 44.00  20.39          F

TYP PLANE FRAME

MEMB INCID
  1   1  2  2   2   3  3   3   3  4  4   4   4  5  5   5   3  6   6  6   6  7
 11  11 12  6  12  12 13  6  13  13 14  6  14  14  5  6  15  13 16   6 16  16 17

JOINT RELEASES
1  11    MOM 2

UNITS INCH KIP DEGREES
CONSTANTS

E 29000. ALL
DEN 0.284 ALL
BETA 0.0 ALL

MEMB PROP
1   11  3   11 13 13  5  6  15 16          1 'STLW75' 'W16X36'
```

```
UNITS FEET KIPS
STEEL TAKEOFF
```

```
* TOTAL WEIGHT OF MEMBERS IN STRUCTURE IS        3.789 KIPS *
```

```
LOAD *D* *DEAD*
JOINT LOADS
 2 12                    FOR Y  -2.7

MEMB LOADS
 4 15       FOR Y GLO   UNI W -0.11

LOAD *LR* *LIVE ROOF*
MEMB LOADS
 4 15       FOR Y GLO   UNI W -0.16

LOAD *LF* *LIVE  FLFM *
JOINT LOADS
 2 12                    FOR Y -13.2

LOAD *C* *CHAIN* $ CRANE HOIST NR JOINT 7
JOINT LOADS
```

```
7                FOR Y  -19.3  $ MAX CRANE LOAD
7                FOR X    0.7  $ CRANE HORI IN + X DIRN
17               FOR Y  -11.1
17               FOR X    0.7

LOAD 'W' 'WIND'  $ WIND IN + X DIRN
JOINT LOADS
*                FOR X    0.4  $ WIND ON RIDGE
MEMBER LOADS
 4 14          FOR Y UNI W   0.19     $ WIND UPLIFT ON ROOF
1 TO 3 11 TO 13 FOR Y UNI W -0.10     $ WIND ON COLS & BRACING

LOAD COMB 'D+LR+LF'  COMB 'D' 1.0 'LR' 1.0 'LF' 1.0
 $ FOLLOW COMB INCL HALF ROOF LL + CRANE
LOAD COMB 'D+LR+LF+C' COMB 'D' 1.0 'LR' 0.50 'LF' 1.0 'C' 1.0
LOAD COMB 'D+LF+W'   COMB 'D' 0.75 'LF' 0.75 'W'  0.75
LOAD COMB 'D+LF-W'   COMB 'D' 0.75 'LF' 0.75 'W' -0.75
 $ FOLLOW COMB INCL CRANE + HALF WIND
LOAD COMB 'D+LF+C+W' COMB 'D' 0.75 'LF' 0.75 'C'  0.75 'W'  0.38
LOAD COMB 'D+LF+C-W' COMB 'D' 0.75 'LF' 0.75 'C'  0.75 'W' -0.38

CHECK CONSISTENCY

**** STRUCL MESSAGE - BANDWIDTH STATISTICS ARE AS FOLLOWS :
                     THE MAXIMUM BANDWIDTH IS    6 AND OCCURS AT JOINT 14
                     THE AVERAGE BANDWIDTH IS  1.46
                     THE STANDARD DEVIATION IS 1.50
```

STIFFNESS ANALYSIS

**** STRUDL MESSAGE - BANDWIDTH STATISTICS ARE AS FOLLOWS :

THE MAXIMUM BANDWIDTH IS 6 AND OCCURS AT JOINT 14
THE AVERAGE BANDWIDTH IS 1.46
THE STANDARD DEVIATION IS 1.50

UNITS FEET
OUTPUT DEC 2
OUTPUT NO NUMBERS
LOAD LIST ALL
LIST FORCE READ

RESULTS OF LATEST ANALYSES

PROBLEM - SHD FRAM TITLE - SOCAL COMP BLDG INTERIOR FRAME

ACTIVE UNITS FEET KIPS DEG. FAHR SEC LBM

MEMBER FORCES

MEMBER	LOADING	JOINT	FORCES AXIAL	FORCES SHEAR Y	FORCES SHEAR Z	MOMENTS TORSION	MOMENTS MOMENT Y	MOMENTS MOMENT Z
1	D	1	5.309	-0.524				0.000
		2	-5.309	0.524				-2.357
	LR	1	-3.795	-0.762				0.000
		2	3.795	0.762				3.428
	LF	1	13.200	0.000				0.000
		2	-13.200	0.000				0.000
	C	1	16.415	-0.046				0.000
		2	-16.415	0.046				-0.205
	W	1	6.141	3.668				0.000
		2	-6.141	-3.218				15.496
	D+LR+LF	1	27.304	-1.286				0.000
		2	-27.304	1.286				-5.785
	D+LR+LF+	1	38.822	-0.950				0.000
		2	-38.822	0.950				-4.276
	D+LF+W	1	9.277	2.359				0.000
		2	-9.277	-2.021				9.854
	D+LR-W	1	18.487	-4.144				0.000
		2	-18.487	2.807				-13.390
	D+LF+C+W	1	25.360	0.967				0.000
		2	-25.360	-0.796				3.967
	D+LF+C-W	1	30.026	-1.821				0.000
		2	-30.026	1.650				-7.810
2	D	2	2.609	-0.524				2.357
		3	-2.609	0.524				-6.742

MEMBER FORCES

MEMBER	LOADING	JOINT	FORCES: AXIAL	SHEAR Y	SHEAR Z	MOMENTS: TORSION	MOMENT Y	MOMENT Z
	L+E	2	3.795	-0.762				3.426
		3	-3.795	0.762				-14.171
	LR	2	0.000	0.000				0.000
		3	0.000	0.000				0.000
	C	2	18.415	-0.046				0.205
		3	-18.415	0.046				-0.849
	W	2	-6.141	3.218				-15.496
		3	6.141	-1.808				50.936
	D+LR+LF	2	6.404	-1.286				5.205
		3	-6.404	1.286				-23.913
	D+LR+LF+	2	22.922	-0.950				4.276
		3	-22.922	0.950				-17.674
	D+LF+W	2	2.648	2.021				-9.856
		3	-2.648	-0.964				30.895
	D+LF-W	2	6.562	2.807				13.390
		3	-6.562	1.749				-45.509
	D+LF+C+W	2	13.435	0.796				-3.967
		3	-13.435	-0.260				11.414
	D+LF+C-W	2	18.101	-1.650				7.810
		3	-18.101	1.114				-27.297
3								
	D	3	2.609	-0.524				9.742
		4	-2.609	0.524				-13.723
	LR	3	3.795	-0.762				14.171
		4	-3.795	0.762				-19.961
	LF	3	0.000	0.000				0.000
		4	0.000	0.000				0.000
	C	3	-0.885	-0.746				-29.293
		4	0.885	0.746				33.628
	W	3	-6.141	1.808				-50.936
		4	6.141	-1.048				61.792
	D+LR+LF	3	6.404	-1.286				23.913
		4	-6.404	1.286				-33.684
	D+LR+LF+	3	3.622	-1.650				-12.466
		4	-3.622	1.650				-0.076
	D+LF+W	3	-2.648	0.964				-30.895
		4	2.648	-0.396				38.952
	D+LF-W	3	2.562	-1.749				45.509
		4	-2.562	1.179				-56.617
	D+LF+C+W	3	1.040	-0.265				-34.019
		4	-1.040	0.554				30.910
	D+LF+C-W	3	3.626	-1.639				4.692
		4	-3.626	2.350				-16.053
4								

MEMBER FORCES

MEMBER	LOADING	JOINT	FORCES AXIAL	FORCES SHEAR Y	FORCES SHEAR Z	MOMENTS TORSION	MOMENTS MOMENT Y	MOMENTS MOMENT Z
	D	4	1.146	2.402				13.723
	LR	4	-0.508	0.128				13.243
	LF	4	1.667	3.494				19.961
	C	4	-0.739	0.186				19.265
	W	4	0.000	0.000				0.000
	D+LR+LF	4	0.000	0.000				0.000
	D+LR+LF+W	4	0.506	-1.041				-23.628
	D+LF+W	4	-0.506	1.041				-1.556
	D+LF-W	4	-2.918	-5.998				-61.792
	D+LF+C+W	4	2.518	1.191				-19.807
	D+LF+C-W	4	2.413	5.896				33.684
	D	5	-1.247	0.314				32.910
	LR	5	-1.486	3.108				0.076
	LF	5	-1.394	2.265				21.821
	C	5	-1.039	-2.472				-36.052
	W	5	1.508	0.989				-4.997
	D+LR+LF	5	-2.748	6.075				56.637
	D+LF+C+W	5	-2.270	-0.797				24.864
	D+LF+C-W	5	0.252	-1.144				-30.910
		4	0.196	1.329				1.577
5		5	-1.718	0.424				16.053
	D	3	0.000	0.000				16.705
	LR	3	0.000	0.000				0.000
	LF	3	0.000	0.000				0.000
	C	3	0.000	0.000				0.000
	W	3	-0.700	19.300				0.000
	D+LR+LF	3	0.700	-19.300				30.140
	D+LF+W	3	0.000	0.000				-1.190
	D+LF-W	3	2.000	0.000				0.000
	D+LF+C+W	3	0.000	0.000				0.000
	D+LF+C-W	3	0.000	0.000				0.000
	D	6	-0.700	19.300				0.000
	LR	6	0.700	-19.300				30.140
	LF	6	0.000	0.000				-1.190
	C	6	0.000	0.000				0.000
	W	6	0.000	0.000				0.000
	D+LR+LF	6	0.000	0.000				0.000
	D+LF+W	6	0.000	0.000				0.000
	D+LF-W	6	0.000	0.000				0.000
	D+LF+C+W	6	-0.245	14.475				22.605
	D+LF+C-W	6	0.525	-14.475				-0.892
			-0.525	14.475				22.605

MEMBER FORCES

MEMBER	LOADING	JOINT	FORCES: AXIAL	SHEAR Y	SHEAR Z	MOMENTS: TORSION	MOMENT Y	MOMENT Z
6		6	0.525	-14.475				-0.392
	A	6	0.000	0.000				0.000
	B	6	0.000	0.000				0.000
	C	6	0.000	0.000				0.000
	D	6	0.000	0.000				0.000
	E	6	19.300	0.700				1.190
	F	6	-19.300	-0.700				0.000
	D+LF+LF	6	0.000	0.000				0.000
	D+LF+LF+	6	0.000	0.000				0.000
	D+LF+E	6	19.300	0.700				1.190
	D+LF+F	6	-19.300	-0.700				0.000
	D+LF+A	6	0.000	0.000				0.000
	D+LF+B	6	0.000	0.000				0.000
	D+LF+C+E	6	0.000	0.000				0.000
	D+LF+C+F	6	14.475	0.525				0.000
		7	-14.475	-0.525				0.392
		6	14.475	0.525				0.872
11		11	-14.475	-0.525				0.000
	D	11	5.309	0.524				0.000
	E	11	3.795	0.524				2.357
	F	11	-3.795	0.762				0.000
	C	11	13.200	-0.762				3.428
	A	11	-13.200	0.000				0.000
	B	11	11.985	0.000				0.000
	D+LF+LF	11	-11.985	1.446				0.000
	D+LF+LF+	11	2.599	-1.446				6.503
	D+LF+E	11	-2.599	1.972				0.000
	D+LF+F	11	22.304	-1.972				7.859
	D+LF+A	11	-22.304	1.286				0.000
	D+LF+B	11	25.332	-1.286				2.782
	D+LF+C	11	-22.332	2.350				0.000
	D+LF+E	11	11.932	-2.350				10.513
	D+LF+F	11	-11.932	1.871				0.000
	D+LF+C+E	11	15.831	-1.534				4.062
	D+LF+C+F	11	-15.831	1.086				0.000
		11	21.843	0.748				-1.127
				2.226				0.000

MEMBER FORCES

MEMBER	LOADING	JOINT	FORCES: AXIAL	FORCES: SHEAR Y	FORCES: SHEAR Z	MOMENTS: TORSION	MOMENTS: MOMENT Y	MOMENTS: MOMENT Z
	D+LR+C-W	12	-21.883	-2.055				9.633
		13	23.859	0.728				0.000
		12	-23.859	-0.899				3.660
12								
	D	12	3.609	0.524				-2.357
		13	-3.609	-0.524				6.742
	LR	12	3.795	0.762				-3.428
		13	-3.795	-0.762				14.171
	LF	12	0.000	0.000				0.000
		13	0.000	0.000				0.000
	C	12	11.985	1.446				-6.505
		13	-11.985	-1.446				26.886
	W	12	-2.599	-1.522				-7.859
		13	2.599	-0.112				19.372
	D+LR+LF	12	6.404	1.286				-5.785
		13	-6.404	-1.286				23.913
	D+LR+LF+	12	16.492	2.350				-10.276
		13	-16.492	-2.350				43.714
	D+LF+A	12	0.007	1.534				-7.662
		13	-0.007	-0.476				21.836
	D+LF-W	12	3.907	-0.748				4.127
		13	-3.907	-0.309				-7.222
	D+LF+C+W	12	9.958	2.055				-9.633
		13	-9.958	-1.519				34.853
	D+LF+C-A	12	-11.934	0.899				-3.660
		13	11.934	-1.435				20.110
11								
	D	13	2.609	0.524				-9.742
		14	-2.609	-0.524				13.725
	LR	13	3.795	0.762				-14.191
		14	-3.795	-0.762				19.961
	LF	13	0.000	0.000				0.000
		14	0.000	0.000				0.000
	C	13	0.885	0.746				-11.426
		14	-0.885	-0.746				17.092
	W	13	-2.599	0.112				-19.372
		14	2.599	0.648				17.321
	D+LR+LF	13	6.404	1.286				-23.913
		14	-6.404	-1.286				33.684
	D+LR+LF+	13	5.392	1.650				-28.254
		14	-5.392	-1.650				40.796
	D+LF+W	13	0.007	0.476				-21.836
		14	-0.007	0.094				23.591
	D+LF-W	13	3.907	0.309				7.222

MEMBER FORCES

MEMBER	LOADING	JOINT	FORCES AXIAL	FORCES SHEAR Y	FORCES SHEAR Z	TORSION	MOMENTS MOMENT Y	MOMENTS MOMENT Z
		14	-3.907	-0.579				-2.706
	D+LR+C+W	13	1.633	0.994				-23.238
		14	-1.633	-0.706				29.697
	D+LR+C-W	13	3.609	0.910				-8.815
		14	-3.609	-1.178				16.526
		14						13.723
14	D	14	1.146	2.402				15.245
	LR	14	-0.508	0.128				19.961
		5	1.967	3.394				19.265
	LF	14	-0.739	0.186				0.000
		5	0.000	0.000				0.000
	C	14	0.000	0.000				17.092
		5	0.939	0.616				-1.056
	W	14	-0.939	-0.676				17.331
		5	-1.264	-2.362				-19.907
	D+LR+LF	14	1.264	2.145				53.684
		5	2.913	3.896				52.510
	D+LR+LF+	14	-1.247	0.314				40.796
		5	2.919	4.825				21.821
	D+LF+W	14	-1.817	-0.485				23.791
		5	-0.089	0.030				-4.997
	D+LF-W	14	0.567	-1.513				-2.706
		5	1.808	3.573				24.864
	D+LF+C+W	14	-1.329	1.705				29.697
		5	-0.483	-1.411				1.577
	D+LF+C-W	14	-2.605	-1.226				16.329
		5	-2.044	3.206				16.708
		14	-1.586	0.404				
		13	0.000	0.000				0.000
15	D	14	0.000	0.000				0.000
	LR	13	0.000	0.000				0.000
		14	0.000	0.000				0.000
	LF	13	0.000	0.000				0.000
		14	0.000	0.000				15.460
	C	13	-0.700	11.100				1.170
		14	-0.700	-11.100				0.000
	W	13	0.000	0.000				0.000
		14	0.000	0.000				0.000
	D+LR+LF	13	0.000	0.000				15.460
		14	0.000	0.000				1.170
	D+LR+LF+	13	0.700	11.100				0.000
		14	-0.700	-11.100				
	D+LF+W	13	0.000	0.000				

MEMBER FORCES

MEMBER	LOADING	JOINT	FORCES: AXIAL	SHEAR Y	SHEAR Z	TORSION	MOMENTS: MOMENT Y	MOMENT Z
	D+LF-W	12	0.000	0.000				0.000
		13	0.000	0.000				0.000
	D+LF+C+W	13	0.000	0.000				0.000
		12	-0.529	8.325				11.595
	D+LF+C-W	11	-0.529	+8.325				0.892
		10	-0.526	-8.325				11.595
16		16	-0.525	-8.325				0.892
	D	16	0.000	0.000				0.000
		17	0.000	0.000				0.000
	LR	16	0.000	0.000				0.000
		17	0.000	0.000				0.000
	LF	16	0.000	0.000				0.000
		17	0.000	0.000				0.000
	C	16	11.100	0.700				1.190
		17	-11.100	-0.700				0.000
	W	16	0.000	0.000				0.000
		17	0.000	0.000				0.000
	D+LR+LF	16	0.000	0.000				0.000
		17	0.000	0.000				0.000
	D+LR+LF+	16	11.100	0.700				1.190
		17	-11.100	-0.700				0.000
	D+LF+W	16	0.000	0.000				0.000
		17	0.000	0.000				0.000
	D+LF-W	16	0.000	0.000				0.000
		17	0.000	0.000				0.000
	D+LF+C+W	16	8.325	0.525				0.892
		17	-8.325	-0.525				0.000
	D+LF+C-W	16	8.325	0.525				0.892
		17	-8.325	-0.525				0.000

SUPPORT JOINT REACTION LOADS

JOINT	LOADING	FORCES: X FORCE	Y FORCE	Z FORCE	MOMENTS: X MOMENT	Y MOMENT	Z MOMENT
1 GLOBAL	D	0.524	5.309				0.000
	LR	0.762	3.795				0.000
	LF	0.000	13.200				0.000
	C	0.046	18.415				0.000
	W	-3.668	-6.141				0.000

SUPPORT JOINT REACTION LOADS

JOINT	LOADING	FORCES X FORCE	FORCES Y FORCE	FORCES Z FORCE	MOMENTS X MOMENT	MOMENTS Y MOMENT	MOMENTS Z MOMENT
	D+LR+LF	1.234	22.304				0.000
	D+LR+LF+	0.929	38.822				0.000
	D+LR+D	-2.139	9.277				0.000
	D+LF+W	3.144	18.487				0.000
	D+LR+C+W	-0.967	25.360				0.000
	D+LF+C-W	1.821	30.026				
11	GLOBAL						0.000
	D	-0.524	5.309				0.000
	LR	-0.762	3.795				0.000
	LF	0.000	13.200				0.000
	C	-1.446	11.985				0.000
	W	-1.972	-2.599				0.000
	D+LR+LF	-1.286	27.304				0.000
	D+LR+LF+	-2.350	52.392				0.000
	D+LR+W	-1.871	11.932				0.000
	D+LF+W	1.036	15.831				0.000
	D+LR+C+W	-2.226	21.853				0.000
	D+LF+C-W	-0.728	25.859				

LEST SUM OF REAC

```
*****************************
*RESULTS OF LATEST ANALYSIS*
*****************************
```

PROBLEM - CNO FRAM TITLE - SOCAL COMP BLDG INTERIOR FRAME

ACTIVE UNITS FEET KIPS DEG. FAHR SEC LBM

SUMMATION OF REACTIONS

LOADING	FORCE X FORCE	FORCE Y FORCE	FORCE Z FORCE	MOMENT X MOMENT	MOMENT Y MOMENT	MOMENT Z MOMENT
D	0.000	10.618	0.000	0.000	0.000	244.223
LD	0.000	7.590	0.000	0.000	0.000	174.579
LF	0.000	26.400	0.000	0.000	0.000	607.199
C	-1.400	30.400	0.000	0.000	0.000	551.320
W	-5.640	-8.740	0.000	0.000	0.000	-119.576
D+LR+LF	0.000	44.609	0.000	0.000	0.000	1026.002
D+LR+LF+	-1.400	71.214	0.000	0.000	0.000	1490.032
D+LF+W	-4.230	21.209	0.000	0.000	0.000	548.885
D+LF-W	4.230	34.319	0.000	0.000	0.000	728.249
D+LF+C+W	-3.193	47.243	0.000	0.000	0.000	1006.617
D+LF+C-W	1.093	53.885	0.000	0.000	0.000	1097.495

UNITS INCH
LOAD LIST "L" "L4" "C" "M"
LIST DISP

RESULTS OF LATEST ANALYSES

PROBLEM - END FRAM TITLE - SOCAL COMP BLDG INTERIOR FRAME

ACTIVE UNITS INCH KIPS DEG. FAHR SEC LBM

JOINT DISPLACEMENTS - SUPPORTS

JOINT		LOADING	DISPLACEMENTS X DISP	Y DISP	Z DISP	ROTATIONS X ROT	Y ROT	Z ROT
1	GLOBAL							
		D	0.000	0.000				0.031
		LR	0.000	0.000				-0.074
		E	0.000	0.000				-0.228
		W	0.000	0.000				+0.683
11	GLOBAL							
		D	0.000	0.000				-0.031
		LR	0.000	0.000				-0.074
		E	0.000	0.000				-0.103
		W	0.000	0.000				-0.518

JOINT DISPLACEMENTS - FREE JOINTS

JOINT		LOADING	DISPLACEMENTS X DISP	Y DISP	Z DISP	ROTATIONS X ROT	Y ROT	Z ROT
2	GLOBAL							
		D	-0.048	-0.001				0.048
		LR	-0.069	-0.001				0.070
		E	0.214	-0.003				-0.228
		W	0.640	0.001				-0.661
3	GLOBAL							
		D	-0.127	-0.002				-0.006
		LR	-0.184	-0.003				-0.009

JOINT DISPLACEMENTS - FREE JOINTS

JOINT	LOADING	DISPLACEMENTS X DISP	Y DISP	Z DISP	ROTATIONS X ROT	Y ROT	Z ROT
	DL+LL	0.893	-0.013				-0.233
		2.216	0.004				-0.348
4	GLOBAL	-0.075	-0.003				-0.063
	DL+LL	-0.109	-0.004				-0.092
		1.156	-0.013				-0.105
		2.561	0.006				-0.074
5	GLOBAL	0.000	-0.303				0.000
	DL+LL	0.000	-0.441				0.000
		1.158	-0.023				0.045
		2.443	0.484				0.085
6	GLOBAL	-0.127	-0.004				-0.006
	DL+LL	-0.184	-0.006				-0.009
		0.893	-0.096				-0.242
		2.216	-0.105				-0.348
7	GLOBAL	-0.124	-0.004				-0.006
	DL+LL	-0.181	-0.006				-0.009
		0.981	-0.097				-0.248
		2.340	-0.105				-0.348
12	GLOBAL	0.048	-0.001				-0.048
	DL+LL	0.069	-0.001				-0.070
		0.284	-0.052				-0.244
		0.496	0.000				-0.507
13	GLOBAL	0.127	-0.003				0.006
	DL+LL	0.184	-0.005				0.009
		0.981	-0.098				-0.144
		1.809	0.002				-0.370
14	GLOBAL	0.075	-0.003				0.063
	DL+LL	0.109	-0.004				0.092
		1.161	-0.009				-0.076
		2.323	0.003				-0.279
16	GLOBAL	0.127	-0.004				0.006
	DL+LL	0.184	-0.006				0.009
		0.731	0.031				-0.138
		1.809	0.118				-0.370
17	GLOBAL	0.124	-0.004				0.006

JOINT DISPLACEMENTS - FREE JOINTS

JOINT	LOADING	DISPLACEMENTS X DISP	Y DISP	Z DISP	ROTATIONS X ROT	Y ROT	Z ROT
	L<	0.131	-0.006				0.009
	C	1.030	0.031				-0.138
	W	1.940	0.118				-0.370

```
SECT FRA NS 2 0.00  1.0 MEMB 1 TO 4 11 TO 14

UNITS FEET
PARAMETERS
*CODE* *SP78* MEMB 1 TO 4 11 TO 14


*LZ* 50.0 MEMB 1 TO 3 11 TO 13  $ INCL KZ = 1.9
*LY* 12.5 MEMB 1 TO 3 11 TO 13
*LY* 16.0 MEMB 4  14

*UNLCF* 16.0 MEMB  4  14
*UNLCF* 12.5 MEMB 1 TO  3 11 TO 13

*SOSWAY2* *YES* MEMB 1 TO 4 11 TO 14
LOAD LIST ALL BUT *D* *LR* *LF* *C* *W*
CHECK CODE MEMB 1 TO 4 11 TO 14
```

* STRUCTURAL CODE CHECK OPERATIONAL UNITS INCHES KIPS *

MEMBER LOAD	PROFILE TABLE OR PIPE OD AND THK	CONTROLLING CHECKS RESULT	PRIMARY RATIO(P)	SECONDARY RATIO(S)	CONTROLLING SECTION FORCES PX	PY	PZ	MX	MY	MZ	CODE SHAPE	YD/FLTK YD/WBTK	QS QA
		LOCATION											
1	W16X36	PASS	SLNDRNSS	0.49	-38.82	0.95	0.00				SP78	16.24	1.000
D+LR+LF+	STLW78	54.00	FM1.6-1A	0.32	0.00	0.00	-51.31				MF	53.76	1.000
2	W16X36	PASS	FM1.6-2	0.49	-6.56	1.75	0.00				SP78	16.24	1.000
D+LF-W	STLW78	169.20	SLNDRNSS	0.49	0.00	0.00	-546.10				MF	53.76	1.000
3	W16X36	PASS	FM1.6-2	0.69	-6.56	1.18	0.00				SP78	16.24	1.000
D+LF-W	STLW78	91.20	MOM. I-C	0.64	0.00	0.00	-679.64				MF	53.76	1.000
4	W18X35	PASS	SLNDRNSS	0.79	-2.75	-6.07	0.00				SP78	14.12	1.000
D+LF-W	STLW78	0.00	FM1.6-2	0.62	0.00	0.00	-679.64				MF	59.00	1.000
11	W16X36	PASS	SLNDRNSS	0.49	-32.39	-2.35	0.00				SP78	16.24	1.000
D+LR+LF+	STLW78	54.00	FM1.6-1A	0.34	0.00	0.00	126.91				MF	53.76	1.000
12	W16X36	PASS	FM1.6-2	0.55	-16.47	-2.35	0.00				SP78	16.24	1.000
D+LR+LF+	STLW78	169.20	SLNDRNSS	0.49	0.00	0.00	524.57				MF	53.76	1.000
13	W16X36	PASS	FM1.6-2	0.49	-5.39	-1.65	0.00				SP78	16.24	1.000
D+LR+LF+	STLW78	91.20	SLNDRNSS	0.49	0.00	0.00	489.55				MF	53.76	1.000
14	W18X35	PASS	SLNDRNSS	0.79	-2.92	-4.82	0.00				SP78	14.12	1.000
D+LR+LF+	STLW78	0.00	FM1.6-2	0.46	0.00	0.00	-489.55				MF	59.00	1.000

PLOT DEVICE PRINTER
PLOT PLANE Z EQUAL 0.0

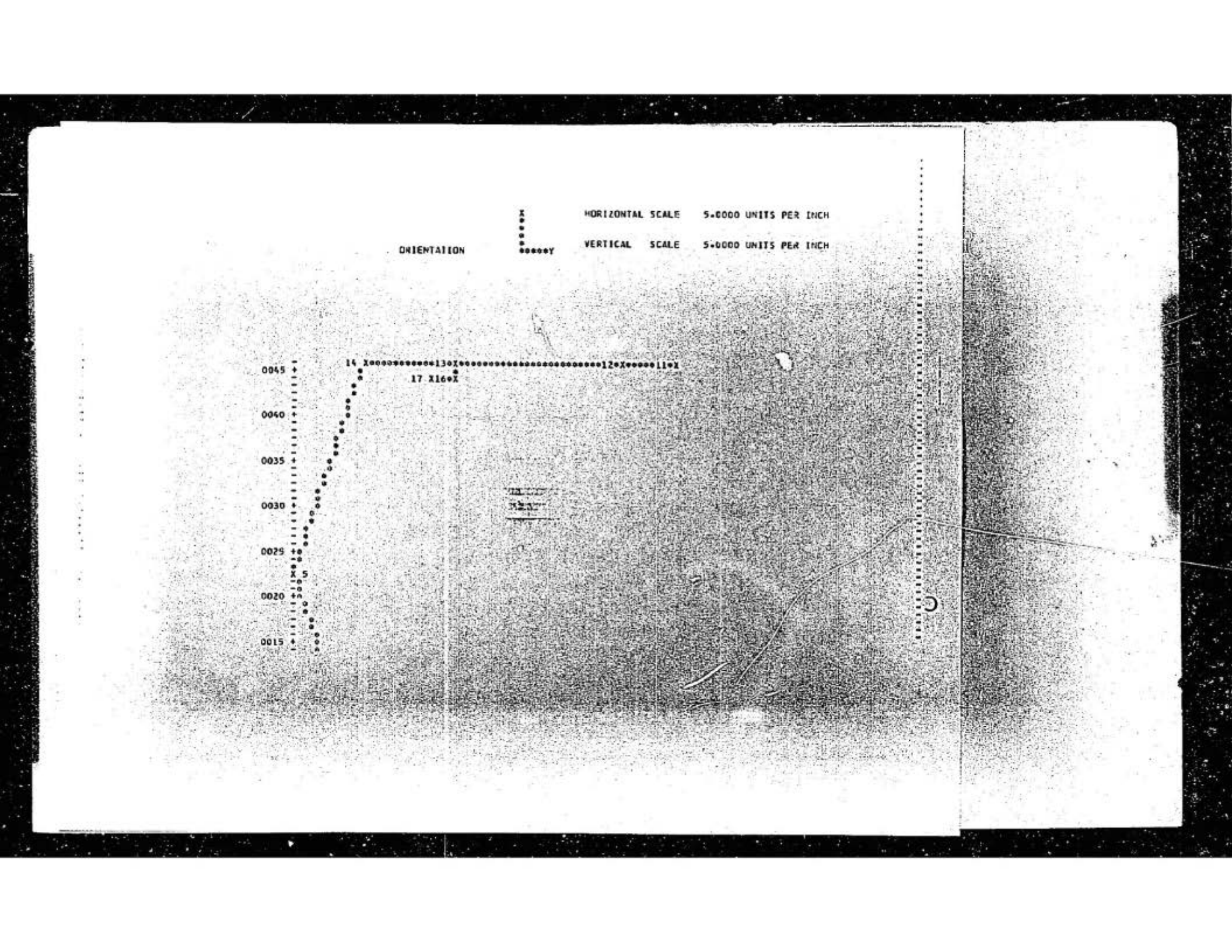
HORIZONTAL SCALE 5.0000 UNITS PER INCH
VERTICAL SCALE 5.0000 UNITS PER INCH
ORIENTATION
Y
X
0045
0040
0035
0030
0025
0020
0015
14 X
13
12
11
17 X
16
5

0010
0005
0
0030
0025
0020
0010
0005
0

FINLEN

SPREAD FOOTING DESIGN AND ANALYSIS PROGRAM, VERSION 1.0 B1
Copyright (C) 1987 by Concrete Reinforcing Steel Institute

LOCATION - COL 1A
COLUMN REACTIONS

AXIAL LOAD -	16.5	KIPS
ECCENTRICITY (MAJOR AXIS) -	0	FEET
(MINOR AXIS) -	0	FEET
BENDING MOMENT (MAJOR AXIS) -	0	KIP-FT
SHEAR LOAD (MAJOR AXIS) -	1.8	KIPS
BENDING MOMENT (MINOR AXIS) -	0	KIP-FT
SHEAR LOAD (MINOR AXIS) -	0	KIPS

FOUNDATION PARAMETERS

FOOTING WIDTH -	4	FEET
FOOTING LENGTH -	4	FEET
FOOTING THICKNESS -	1	FEET
PEDESTAL HEIGHT -	2.75	FEET
PEDESTAL LENGTH -	1.67	FEET
PEDESTAL WIDTH -	1.16	FEET
HEIGHT OF SOIL ABOVE FOOTING -	1.16	FEET
WEIGHT OF SOIL ABOVE FOOTING -	110	PCF
FLOOR OR GROUND SURCHARGE -	0	PSF

RESULTS OF ANALYSIS

FOUNDATION CORNER SOIL BEARING PRESSURES
CORNER 1 - 1.63 KSF
CORNER 2 - 1.63 KSF
CORNER 3 - 1.07 KSF
CORNER 4 - 1.07 KSF

FACTOR OF SAFETY AGAINST OVERTURNING (MAJOR AXIS) - 14.4
FACTOR OF SAFETY AGAINST OVERTURNING (MINOR AXIS) - 99999

TOTAL WEIGHT OF FOOTING AND LOAD - 21.59 KIPS
RESISTING MOMENT (MAJOR AXIS) - 43.19 KIP-FT
RESISTING MOMENT (MINOR AXIS) - 43.19 KIP-FT
OVERTURNING MOMENT (MAJOR AXIS) - 3 KIP-FT
OVERTURNING MOMENT (MINOR AXIS) - 0 KIP-FT

CONCRETE DESIGN OPTION (WORKING STRENGTH DESIGN)

28 DAY CONCRETE STRENGTH - 3 KSI
YIELD STRENGTH OF REINFORCEMENT - 60 KSI

ALLOWABLE CONCRETE COMPRESSIVE STRENGTH - 1350 PSI
ALLOWABLE STEEL TENSILE STRENGTH - 24000 PSI
ALLOWABLE WIDE BEAM SHEAR STRESS - 60.25 PSI
ALLOWABLE PUNCHING SHEAR STRESS - 109.54 PSI
MODULAR RATIO - 9.189999

FLEXURAL REINFORCEMENT FOR MAJOR AXES (ALONG LENGTH)

EFFECTIVE DEPTH USED IN FLEXURE DESIGN - 9 INCHES
MAXIMUM SERVICE DESIGN MOMENT - 4.20 KIP-FT
MAXIMUM SERVICE WIDE BEAM SHEAR - 2.66 KIPS
MAXIMUM SERVICE PUNCHING SHEAR - 10.36 KIPS

ACTUAL WIDE BEAM SHEAR STRESS - 6.15 PSI
ACTUAL PUNCHING SHEAR STRESS - 11.08 PSI
ACTUAL CONCRETE FLEXURAL STRESS - 60 PSI
ACTUAL STEEL FLEXURAL STRESS - 3522.17 PSI

AREA OF STEEL (REQUIRED) - .36 IN2/FOOT
AREA OF STEEL (PROVIDED) - .44 IN2/FOOT
FOOTING REINFORCING - DIAMETER 6 BARS @ 12 INCHES ON CENTER
MINIMUM BASIC DEVELOPMENT LENGTH - 19 INCHES
ACTUAL DEVELOPMENT LENGTH - 1.02 INCHES
MAXIMUM AREA OF STEEL PERMITTED BY ACI 318 - 1.73 IN2/FOOT
MINIMUM AREA OF STEEL REQUIRED BY ACI 318 - .36 IN2/FOOT
PERCENTAGE PROVIDED OF REQUIRED AREA OF STEEL - 122.22 %
PERCENTAGE PROVIDED OF MAXIMUM ALLOWABLE STEEL - 25.41 %
PERCENTAGE PROVIDED OF MINIMUM REQUIRED STEEL - 122.22 %

FLEXURAL REINFORCEMENT FOR MINOR AXES (ALONG WIDTH)

EFFECTIVE DEPTH USED IN FLEXURE DESIGN - 9 INCHES
MAXIMUM SERVICE DESIGN MOMENT - 6.31 KIP-FT
MAXIMUM SERVICE WIDE BEAM SHEAR - 4.24 KIPS
MAXIMUM SERVICE PUNCHING SHEAR - 10.36 KIPS

ACTUAL WIDE BEAM SHEAR STRESS - 9.83 PSI
ACTUAL PUNCHING SHEAR STRESS - 11.08 PSI
ACTUAL CONCRETE FLEXURAL STRESS - 88.46 PSI
ACTUAL STEEL FLEXURAL STRESS - 5193.13 PSI

AREA OF STEEL (REQUIRED) - .36 IN2/FOOT
AREA OF STEEL (PROVIDED) - .44 IN2/FOOT
FOOTING REINFORCING - DIAMETER 6 BARS @ 12 INCHES ON CENTER
MINIMUM BASIC DEVELOPMENT LENGTH - 19 INCHES
ACTUAL DEVELOPMENT LENGTH - 2.04 INCHES
MAXIMUM AREA OF STEEL PERMITTED BY ACI 318 - 1.73 IN2/FOOT
MINIMUM AREA OF STEEL REQUIRED BY ACI 318 - .36 IN2/FOOT
PERCENTAGE PROVIDED OF REQUIRED AREA OF STEEL - 122.22 %
PERCENTAGE PROVIDED OF MAXIMUM ALLOWABLE STEEL - 25.41 %
PERCENTAGE PROVIDED OF MINIMUM REQUIRED STEEL - 122.22 %

SPREAD FOOTING DESIGN AND ANALYSIS PROGRAM, VERSION 1.0
Copyright (C) 1987 by Concrete Reinforcing Steel Institute

B3

LOCATION - COL 2A

COLUMN REACTIONS

AXIAL LOAD -	+1.2	KIPS
ECCENTRICITY (MAJOR AXIS) -	0	FEET
(MINOR AXIS) -	0	FEET
BENDING MOMENT (MAJOR AXIS) -	0	KIP-FT
SHEAR LOAD (MAJOR AXIS) -	7.9	KIPS
BENDING MOMENT (MINOR AXIS) -	0	KIP-FT
SHEAR LOAD (MINOR AXIS)	0	KIPS

FOUNDATION PARAMETERS

FOOTING WIDTH -	5	FEET
FOOTING LENGTH -	6.5	FEET
FOOTING THICKNESS -	1.25	FEET
PEDESTAL HEIGHT -	2.75	FEET
PEDESTAL LENGTH -	1.67	FEET
PEDESTAL WIDTH -	1.16	FEET
HEIGHT OF SOIL ABOVE FOOTING -	1.16	FEET
WEIGHT OF SOIL ABOVE FOOTING -	110	PCF
FLOOR OR GROUND SURCHARGE -	0	PSF

RESULTS OF ANALYSIS

FOUNDATION CORNER SOIL BEARING PRESSURES
CORNER 1 - 1.32 KSF
CORNER 2 - 1.32 KSF
CORNER 3 - 1.39 KSF
CORNER 4 - 1.38 KSF

FACTOR OF SAFETY AGAINST OVERTURNING (MAJOR AXIS) - 22.23
FACTOR OF SAFETY AGAINST OVERTURNING (MINOR AXIS) - 99999

TOTAL WEIGHT OF FOOTING AND LOAD - 51.99 KIPS
RESISTING MOMENT (MAJOR AXIS) - 168.98 KIP-FT
RESISTING MOMENT (MINOR AXIS) - 129.98 KIP-FT
OVERTURNING MOMENT (MAJOR AXIS) - 7.6 KIP-FT
OVERTURNING MOMENT (MINOR AXIS) - 0 KIP-FT

CONCRETE DESIGN OPTION (WORKING STRENGTH DESIGN)

28 DAY CONCRETE STRENGTH - 3 KSI
YIELD STRENGTH OF REINFORCEMENT - 60 KSI

ALLOWABLE CONCRETE COMPRESSIVE STRENGTH - 1350 PSI
ALLOWABLE STEEL TENSILE STRENGTH - 24000 PSI
ALLOWABLE WIDE BEAM SHEAR STRESS - 60.25 PSI
ALLOWABLE PUNCHING SHEAR STRESS - 109.54 PSI
MODULAR RATIO - 9.189999

B4

FLEXURAL REINFORCEMENT FOR MAJOR AXES (ALONG LENGTH)

EFFECTIVE DEPTH USED IN FLEXURE DESIGN - 12 INCHES
MAXIMUM SERVICE DESIGN MOMENT - 25.69 KIP-FT
MAXIMUM SERVICE WIDE BEAM SHEAR - 12.31 KIPS
MAXIMUM SERVICE PUNCHING SHEAR - 31.97 KIPS

ACTUAL WIDE BEAM SHEAR STRESS - 17.38 PSI
ACTUAL PUNCHING SHEAR STRESS - 22.99 PSI
ACTUAL CONCRETE FLEXURAL STRESS - 169.06 PSI
ACTUAL STEEL FLEXURAL STRESS - 10194.92 PSI

AREA OF STEEL (REQUIRED) - .48 IN2/FOOT
AREA OF STEEL (PROVIDED) - .53 IN2/FOOT
FOOTING REINFORCING - DIAMETER 6 BARS @ 10 INCHES ON CENTER
MINIMUM BASIC DEVELOPMENT LENGTH - 19 INCHES
ACTUAL DEVELOPMENT LENGTH - 13.98 INCHES
MAXIMUM AREA OF STEEL PERMITTED BY ACI 318 - 2.31 IN2/FOOT
MINIMUM AREA OF STEEL REQUIRED BY ACI 318 - .48 IN2/FOOT
PERCENTAGE PROVIDED OF REQUIRED AREA OF STEEL - 110.42 %
PERCENTAGE PROVIDED OF MAXIMUM ALLOWABLE STEEL - 22.95 %
PERCENTAGE PROVIDED OF MINIMUM REQUIRED STEEL - 110.42 %

FLEXURAL REINFORCEMENT FOR MINOR AXES (ALONG WIDTH)

EFFECTIVE DEPTH USED IN FLEXURE DESIGN - 12 INCHES
MAXIMUM SERVICE DESIGN MOMENT - 21.09 KIP-FT
MAXIMUM SERVICE WIDE BEAM SHEAR - 10.62 KIPS
MAXIMUM SERVICE PUNCHING SHEAR - 31.97 KIPS

ACTUAL WIDE BEAM SHEAR STRESS - 11.35 PSI
ACTUAL PUNCHING SHEAR STRESS - 22.99 PSI
ACTUAL CONCRETE FLEXURAL STRESS - 106.75 PSI
ACTUAL STEEL FLEXURAL STRESS - 6626.82 PSI

AREA OF STEEL (REQUIRED) - .48 IN2/FOOT
AREA OF STEEL (PROVIDED) - .53 IN2/FOOT
FOOTING REINFORCING - DIAMETER 6 BARS @ 10 INCHES ON CENTER
MINIMUM BASIC DEVELOPMENT LENGTH - 19 INCHES
ACTUAL DEVELOPMENT LENGTH - 8.04 INCHES
MAXIMUM AREA OF STEEL PERMITTED BY ACI 318 - 2.31 IN2/FOOT
MINIMUM AREA OF STEEL REQUIRED BY ACI 318 - .48 IN2/FOOT
PERCENTAGE PROVIDED OF REQUIRED AREA OF STEEL - 110.42 %
PERCENTAGE PROVIDED OF MAXIMUM ALLOWABLE STEEL - 22.95 %
PERCENTAGE PROVIDED OF MINIMUM REQUIRED STEEL - 110.42 %

B5

SPREAD FOOTING DESIGN AND ANALYSIS PROGRAM, VERSION 1.0

Copyright (C) 1987 by Concrete Reinforcing Steel Institute

LOCATION - COL 3A

COLUMN REACTIONS

AXIAL LOAD -	61.1	KIPS
ECCENTRICITY (MAJOR AXIS) -	0	FEET
(MINOR AXIS) -	0	FEET
BENDING MOMENT (MAJOR AXIS) -	0	KIP-FT
SHEAR LOAD (MAJOR AXIS) -	2.73	KIPS
BENDING MOMENT (MINOR AXIS) -	0	KIP-FT
SHEAR LOAD (MINOR AXIS) -	0	KIPS

FOUNDATION PARAMETERS

FOOTING WIDTH -	6	FEET
FOOTING LENGTH -	7.5	FEET
FOOTING THICKNESS -	1.25	FEET
PEDESTAL HEIGHT -	2.75	FEET
PEDESTAL LENGTH -	1.67	FEET
PEDESTAL WIDTH -	1.25	FEET
HEIGHT OF SOIL ABOVE FOOTING -	1.12	FEET
WEIGHT OF SOIL ABOVE FOOTING -	110	PCF
FLOOR OR GROUND SURCHARGE -	0	PSF

RESULTS OF ANALYSIS

FOUNDATION CORNER SOIL BEARING PRESSURES

CORNER 1 -	1.88	KSF
CORNER 2 -	1.88	KSF
CORNER 3 -	1.49	KSF
CORNER 4 -	1.49	KSF

FACTOR OF SAFETY AGAINST OVERTURNING (MAJOR AXIS) - 25.99
FACTOR OF SAFETY AGAINST OVERTURNING (MINOR AXIS) - 99999

TOTAL WEIGHT OF FOOTING AND LOAD - 75.69 KIPS
RESISTING MOMENT (MAJOR AXIS) - 283.82 KIP-FT
RESISTING MOMENT (MINOR AXIS) - 227.06 KIP-FT
OVERTURNING MOMENT (MAJOR AXIS) - 10.92 KIP-FT
OVERTURNING MOMENT (MINOR AXIS) - 0 KIP-FT

CONCRETE DESIGN OPTION (WORKING STRENGTH DESIGN)

28 DAY CONCRETE STRENGTH - 3 KSI
YIELD STRENGTH OF REINFORCEMENT - 60 KSI

ALLOWABLE CONCRETE COMPRESSIVE STRENGTH -	1350	PSI
ALLOWABLE STEEL TENSILE STRENGTH -	24000	PSI
ALLOWABLE WIDE BEAM SHEAR STRESS -	60.25	PSI
ALLOWABLE PUNCHING SHEAR STRESS -	109.54	PSI
MODULAR RATIO -	9.189999	

FLEXURAL REINFORCEMENT FOR MAJOR AXES (ALONG LENGTH)

EFFECTIVE DEPTH USED IN FLEXURE DESIGN - 12 INCHES
MAXIMUM SERVICE DESIGN MOMENT - 46.54 KIP-FT
MAXIMUM SERVICE WIDE BEAM SHEAR - 20.99 KIPS
MAXIMUM SERVICE PUNCHING SHEAR - 51 KIPS

ACTUAL WIDE BEAM SHEAR STRESS - 24.29 PSI
ACTUAL PUNCHING SHEAR STRESS - 35.99 PSI
ACTUAL CONCRETE FLEXURAL STRESS - 255.19 PSI
ACTUAL STEEL FLEXURAL STRESS - 15842.06 PSI

AREA OF STEEL (REQUIRED) - .48 IN2/FOOT
AREA OF STEEL (PROVIDED) - .53 IN2/FOOT
FOOTING REINFORCING - DIAMETER 6 BARS @ 10 INCHES ON CENTERS
MINIMUM BASIC DEVELOPMENT LENGTH - 19 INCHES
ACTUAL DEVELOPMENT LENGTH - 19.98 INCHES
MAXIMUM AREA OF STEEL PERMITTED BY ACI 318 - 2.31 IN2/FOOT
MINIMUM AREA OF STEEL REQUIRED BY ACI 318 - .48 IN2/FOOT
PERCENTAGE PROVIDED OF REQUIRED AREA OF STEEL - 110.42 %
PERCENTAGE PROVIDED OF MAXIMUM ALLOWABLE STEEL - 22.95 %
PERCENTAGE PROVIDED OF MINIMUM REQUIRED STEEL - 110.42 %

FLEXURAL REINFORCEMENT FOR MINOR AXES (ALONG WIDTH)

EFFECTIVE DEPTH USED IN FLEXURE DESIGN - 12 INCHES
MAXIMUM SERVICE DESIGN MOMENT - 38.6 KIP-FT
MAXIMUM SERVICE WIDE BEAM SHEAR - 18.89 KIPS
MAXIMUM SERVICE PUNCHING SHEAR - 51 KIPS

ACTUAL WIDE BEAM SHEAR STRESS - 17.49 PSI
ACTUAL PUNCHING SHEAR STRESS - 35.99 PSI
ACTUAL CONCRETE FLEXURAL STRESS - 169.32 PSI
ACTUAL STEEL FLEXURAL STRESS - 10510.93 PSI

AREA OF STEEL (REQUIRED) - .48 IN2/FOOT
AREA OF STEEL (PROVIDED) - .53 IN2/FOOT
FOOTING REINFORCING - DIAMETER 6 BARS @ 10 INCHES ON CENTER
MINIMUM BASIC DEVELOPMENT LENGTH - 19 INCHES
ACTUAL DEVELOPMENT LENGTH - 13.5 INCHES
MAXIMUM AREA OF STEEL PERMITTED BY ACI 318 - 2.31 IN2/FOOT
MINIMUM AREA OF STEEL REQUIRED BY ACI 318 - .48 IN2/FOOT
PERCENTAGE PROVIDED OF REQUIRED AREA OF STEEL - 110.42 %
PERCENTAGE PROVIDED OF MAXIMUM ALLOWABLE STEEL - 22.95 %
PERCENTAGE PROVIDED OF MINIMUM REQUIRED STEEL - 110.42 %

B6

$2,000 \times .1125 = 2250$

SILENCER SUPPORT
& FOUNDATION

JACOBS ENGINEERING GROUP INC.

DATE 11-10-88 SUBJECT SO CAL GAS SHEET NO. C1

BY _____ CHKD. _____ JOB NO. 01-A750

SILENCER SUPPORT

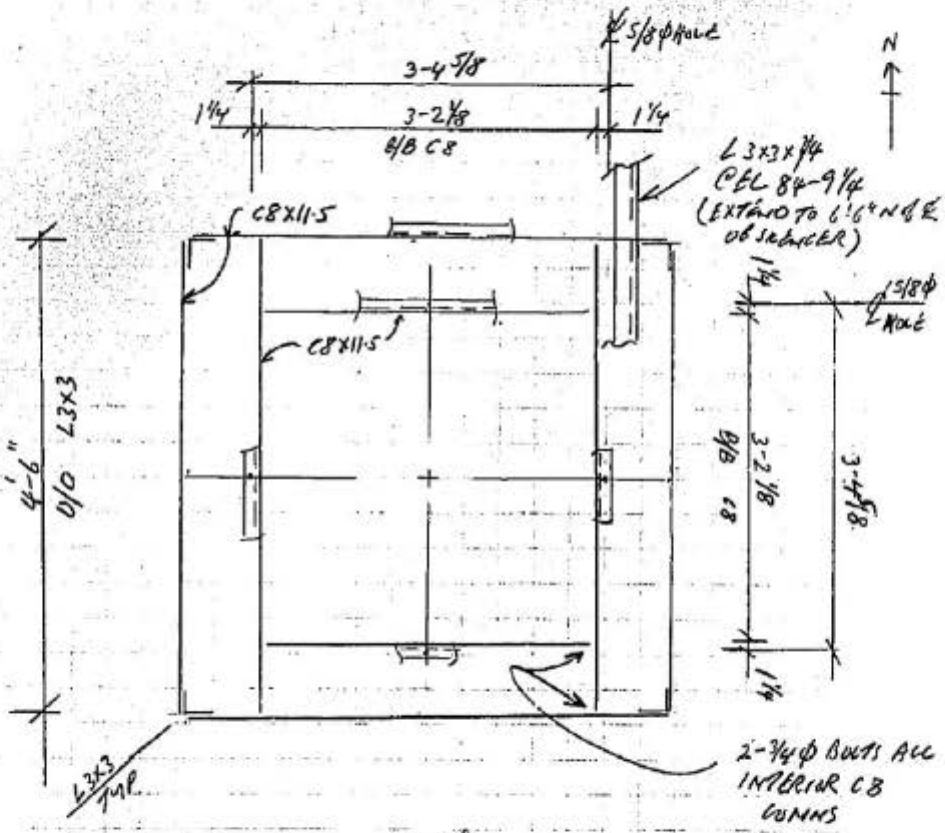

PLAN TOS EL 92-0 7/8"

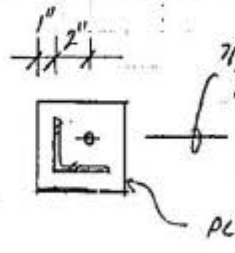

FORM 91-005-1 (4/81)

JE JACOBS ENGINEERING GROUP INC.

DATE 9-20-88 SUBJECT So CAL GAS Co SHEET NO. C2

BY HH CHKD. JOB NO. 01-A750-00

SILENCER SUPPORT

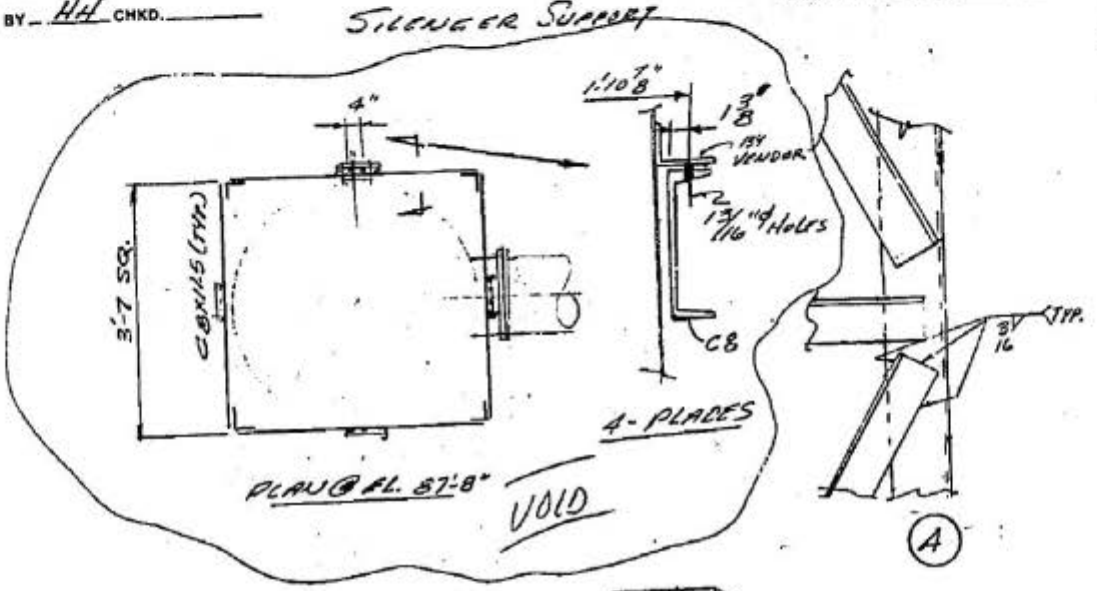

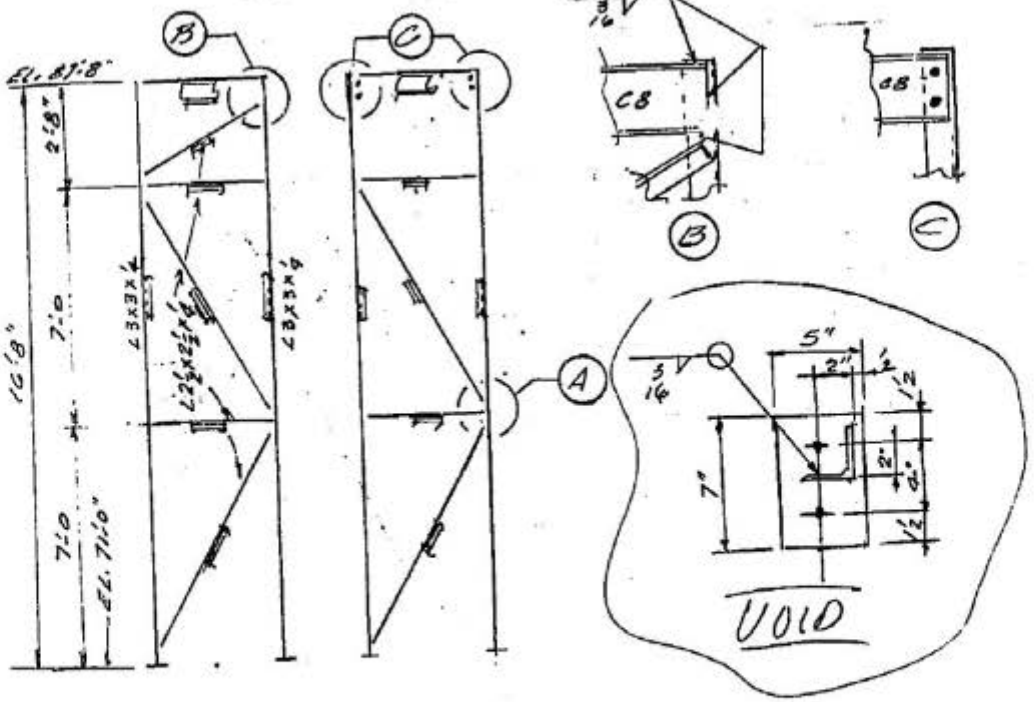

3-SIDES NOZZLE SIDE

FORM 01-005-1 (4/81)

JE JACOBS ENGINEERING GROUP INC.

2

DATE 9-21-88 SUBJECT S. Cal Gas Co. SHEET NO. C3

BY [illegible] CHKD. [illegible] SILENCER STRUCTURE JOB NO. 01-A750-00

BY INSPECTION WIND GOVERNS

WT SILENCER = 1.13^k
PIPE = .27
1.4^k (1.4)

STRUCTURE
COLS 4 x 4.9 x 17 = 1.3
CB 4 x 11.5 x 3.5 = .2
BRACE 4 x 4.1 x 23 = .4
1.9 (2.0^k)
Σ = 3.4^k

WIND
PIPE 17 x 1.17 x .6 x 4 = .05
SILENCER 17 x 3.5 x .6 x 8.5 = .30
(ENCL.) STR 15 x 3.5 x 1.3 x 16.7 = 1.14
ΣH = 1.49^k (1.5)

M = .05 x 27 = .4
.30 x 21 = 6.3
1.14 x 8 = 9.5
16.2$^{'k}$

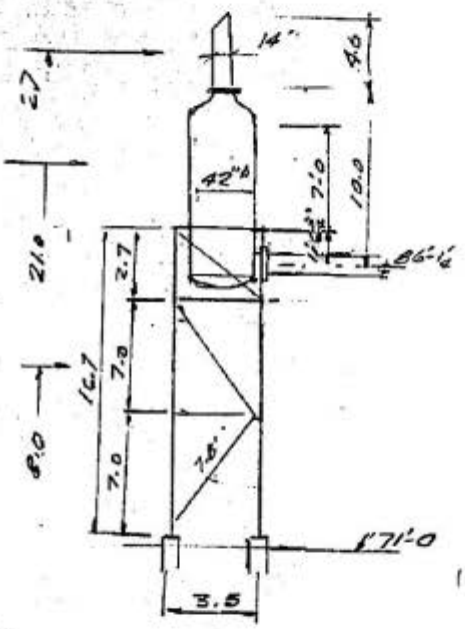

WIND + P = $\frac{16.2}{3.5 \times 2}$ = ±2.3^k/COL

WIND 45° P = $\frac{16.2}{3.5'\sqrt{2}}$ = ±3.3^k/COL.

DL P = $\frac{3.4}{4}$ = .85^k

MAX P = 3.3 + .85 = 4.2^k TENSION = 3.3 − .85 = 2.5^k

COL. L 3 x 3 x 1/4 A = 1.44$^{\square''}$ r_z = .592

$f_a = \frac{4.2}{1.44}$ = 2.92 KSI $\frac{L}{r} = \frac{7.0 \times 12}{.592}$ = 142 FA = 7.41

$\frac{f_a}{F_a} = \frac{2.92}{7.41}$ = .40 < 1.33

BRACING L 2½ x 2½ x ¼ A = 1.19 r_z = .491

P = $\frac{1.49}{2}$ x 7.8/3.5 = 1.66^k $f_a = \frac{1.66}{1.19}$ = 1.39

$\frac{L}{r} = \frac{7.8 \times 12}{.491}$ = 191 Fa = 6.36 $\frac{f_a}{F_a} = \frac{1.39}{6.36}$ = .22 < 1.33 ✓

FORM 91-005-1 (4/81)

JE JACOBS ENGINEERING GROUP INC.

DATE 11-10-88 SUBJECT SO CAL GAS SHEET NO. C4

BY JAS CHKD. JOB NO. 01-A250

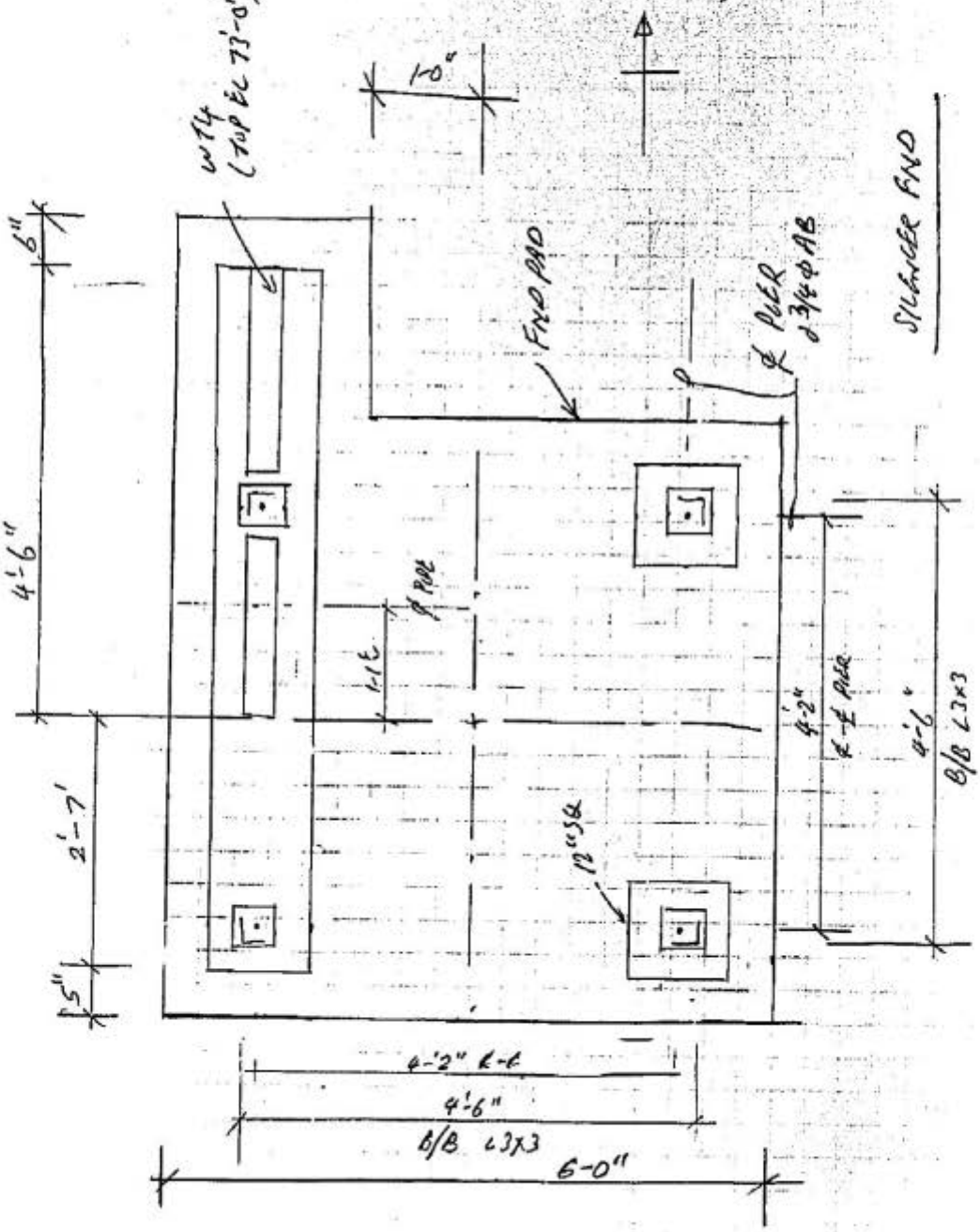

FORM 91-005-1 (4/81)

JE JACOBS ENGINEERING GROUP INC.

3

DATE 9-21-88 SUBJECT SoCal Gas Co SHEET NO. C5

BY HH CHKD. [illegible] SILENCED STR. FOUNDATION JOB NO. 01-A750-00

OTM = 16.2 + 1.5 × 2.17 = 19.4^{1k}

FON = $\overline{5.5}^2$ × 2.17 × .15 = 9.8^k

ΣP = 9.8 + 3.4 = 13.2^k

C = $\frac{19.4}{13.2}$ = 1.47

SR = $\frac{5.5}{2 \times 1.47}$ = 1.87 > 1.5

BEARING L = 3(5.5/2 − 1.47) = 3.84

SB = $\frac{13.2 \times 2}{3.84 \times 5.5}$ = 1.25 < 2.0 × 1.5

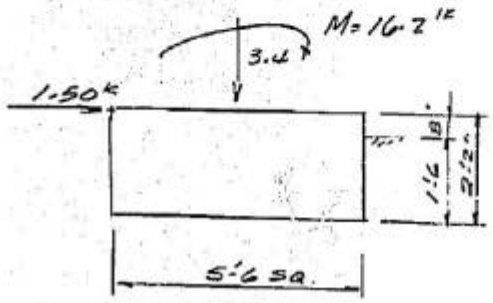

ANCHOR BOLT
T = 2.5^k

CAP 3/4φ AB
= 1.33 × 2.25 = 3^k
USE 1-3/4φAB

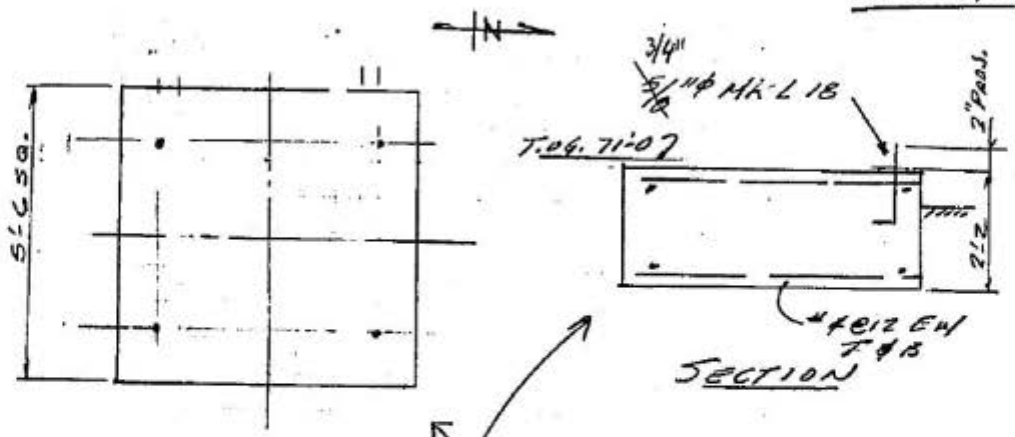

PIERS & SLEEPER WALL NOT SHOWN

FORM 91-005-1 (4/81)

GT EXHAUST SYSTEMS, INC.

GAUGES ENGINEERING GROUP INC.
APPROVED FOR CONSTRUCTION ☐
APP. AS NOTED FOR CONSTR. ☒
THIS ISSUE NOT APPROVED ☐
BY: J. Fran DATE 8/10/88

C6

PROVIDE LOCATION AND DETAILS FOR SUPPORTING LUGS (4-REQUIRED)

RECEIVED
AUG 1 1988
A. NAHANI

CRITICAL
201-5100

APPLICATION:
THESE CRITICAL LEVEL SILENCERS HAVE BEEN DESIGNED TO PROVIDE AN AVERAGE NOISE ATTENUATION OF 25 TO 33 dB'A'. THEY ARE RECOMMENDED WHERE AMBIENT NOISE LEVELS ARE LOW AND A HIGH DEGREE OF SILENCING IS REQUIRED. THESE UNITS ARE WELL SUITED FOR THE HEAVY DUTY STATIONARY, MARINE, AND MOBILE POWER MARKETS.

INSTALLATION:
MAY BE INSTALLED IN ANY POSITION.

CONSTRUCTION:
HEAVY DUTY ALL WELDED STEEL CONSTRUCTION. STANDARD WITH MALE THREADED PIPE NIPPLES ON SIZES 1½" TO 3½"; AND 125/150# ANSI FLANGES ON SIZES 4" & UP. AVAILABLE IN STAINLESS STEEL.

FINISH: 30455
~~PROTECTIVE BLACK PRIMER IS STANDARD. SPECIAL FINISHES ARE AVAILABLE~~

PROVIDE

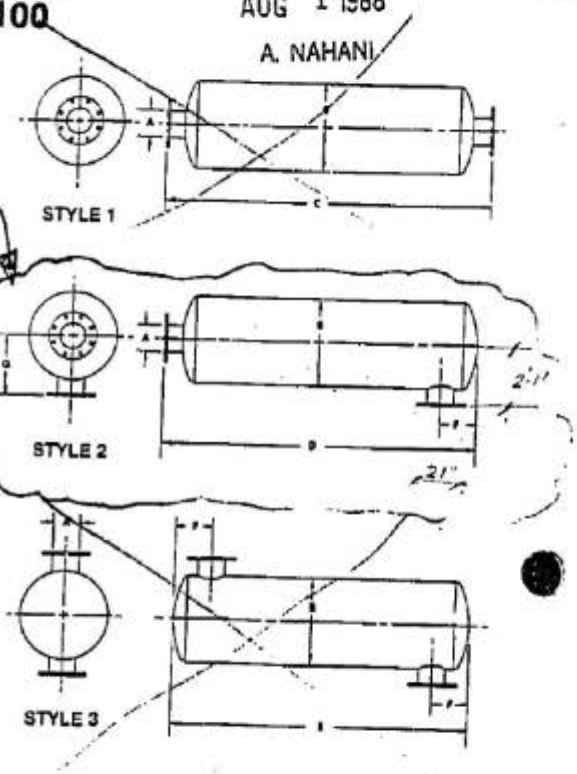

REPRESENTATIVE ATTENUATION CURVE

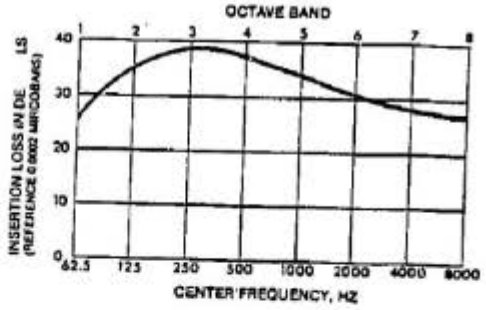

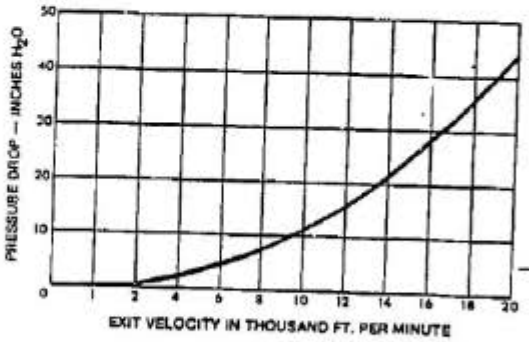

MODEL NUMBER	SIZE A	B	C	D	E	MIN F	G	WT.
201-51015	1.5	8	30	27	24	3	7	30
201-5102	2	10	30	27	24	4	8	36
201-51025	2.5	10	42	39	36	4	8	[illegible]
201-5103	3	12	42	39	36	5	9	68
201-51033	3.5	14	54	51	48	6	10	[illegible]
201-5104	4	14	54	51	48	6	11	108
201-5105	5	16	61	57	53	6	12	14[illegible]
201-5106	6	20	74	70	66	8	14	175
201-5108	8	24	75	71	67	10	16	23[illegible]
201-5110	10	28	99	95	91	12	18	360
201-5112	12	36	102	98	94	12	22	[illegible]
201-5114	14	36	102	98	94	12	22	940
201-5116	16/4	42	141	137	133	16	26	[illegible]
201-5118	18	48	142	138	134	18	29	1460
201-5120	20	49	168	164	160	20	29	[illegible]
201-5122	22	54	168	164	160	22	31	2020
201-5124	24	60	168	164	160	24	34	2770

WHEN ORDERING PLEASE SPECIFY STYLE NUMBER AFTER PART NUMBER: (I.E. 201-5106-2).

AIR COOLER FOUNDATIONS

JACOBS ENGINEERING GROUP INC.

DATE _____ SUBJECT So Cal Gas Co SHEET NO. 01

BY HH CHKD. _____ Air Coolers JOB NO. 01-A750-05

Wt Air Cooler = 23.5^k
H_2O + Piping = 1.5
Operating = 25.0^k

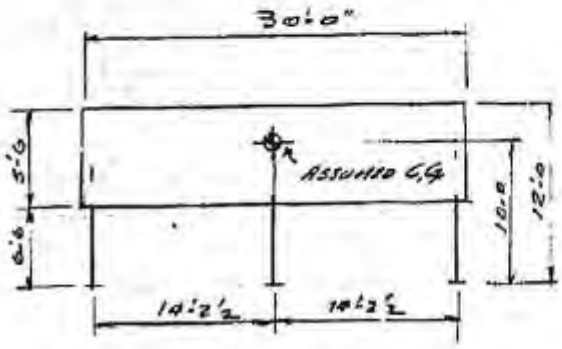

SIDE VIEW

Wind p = 17 psf.

Lateral = 17 x 1.3 x 30 x 5.5 = 3.6^k
Long = 17 x 1.3 x 10 x 5.5 = 1.2^k

Seismic
25 x .3 = 7.5^k (Governs)

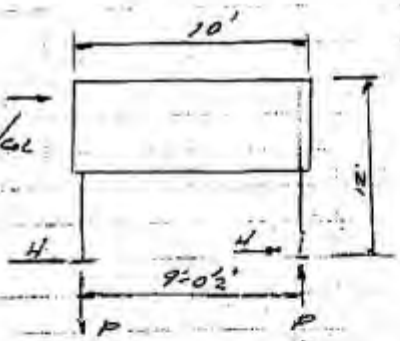

End Columns

Operating P = 25/2 x ¼ = 3.13^k/col
Seismic H = 7.5/2 x ½ = 1.88

O.T.M = 1.88 x 10' = 18.8$^{'k}$
P = 18.8/9.04 = 2.08^k

Interior Columns

Operating P = 25/2 x ½ = 6.25
Seismic H = 7.5/2 = 3.75

OTM = 3.75 x 10 = 37.5
P = 37.5/9.04 = 4.15

3.13	3.13	6.25	6.25
−2.08	+2.08	−4.15	4.15
+1.05	+5.21	+2.10	+10.40

End Interior

FORM 91-005-1 (4/81)

JACOBS ENGINEERING GROUP INC.

DATE _____ SUBJECT SoCal GasCo SHEET NO. 02

BY HH CHKD. _____ AIR COLERS JOB NO. 01-A750-06

SEISMIC H = 25.0 x .3 = 7.5^k

7.5/6 = 1.25^k/col

O.T.M. = 7.5/2 x 10 = 37.5^{1k}

P = 37.5 / 14.2 x 2 = 1.32^k

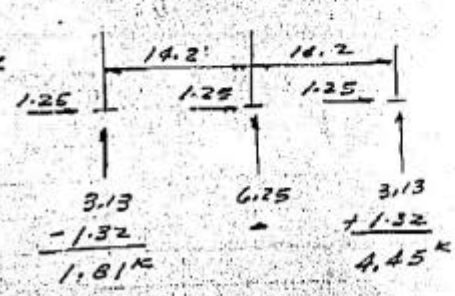

FORM 91-005-1 (4/81)

JACOBS ENGINEERING GROUP INC.

DATE _____ SUBJECT So Cal. Gas Co SHEET NO. 03

BY HH CHKD. _____ Air Coolers JOB NO. 01-A750-00

Air Coolers Oper. Wt. 25k

Seismic .3

Operating P (End) = 3.13k

" (Interior) = 6.25k

Seismic N-S.

End Cols. H = 1.88k Interior Cols. H = 3.75k

P = ± 2.08k P = ± 4.16k

Seismic E-W.

End Cols. H = 1.25 Interior Cols H = 1.25k

P = 1.32 P = 0

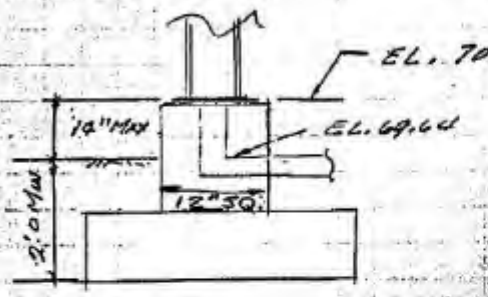

1'-3"

2'-3"

3'-6"

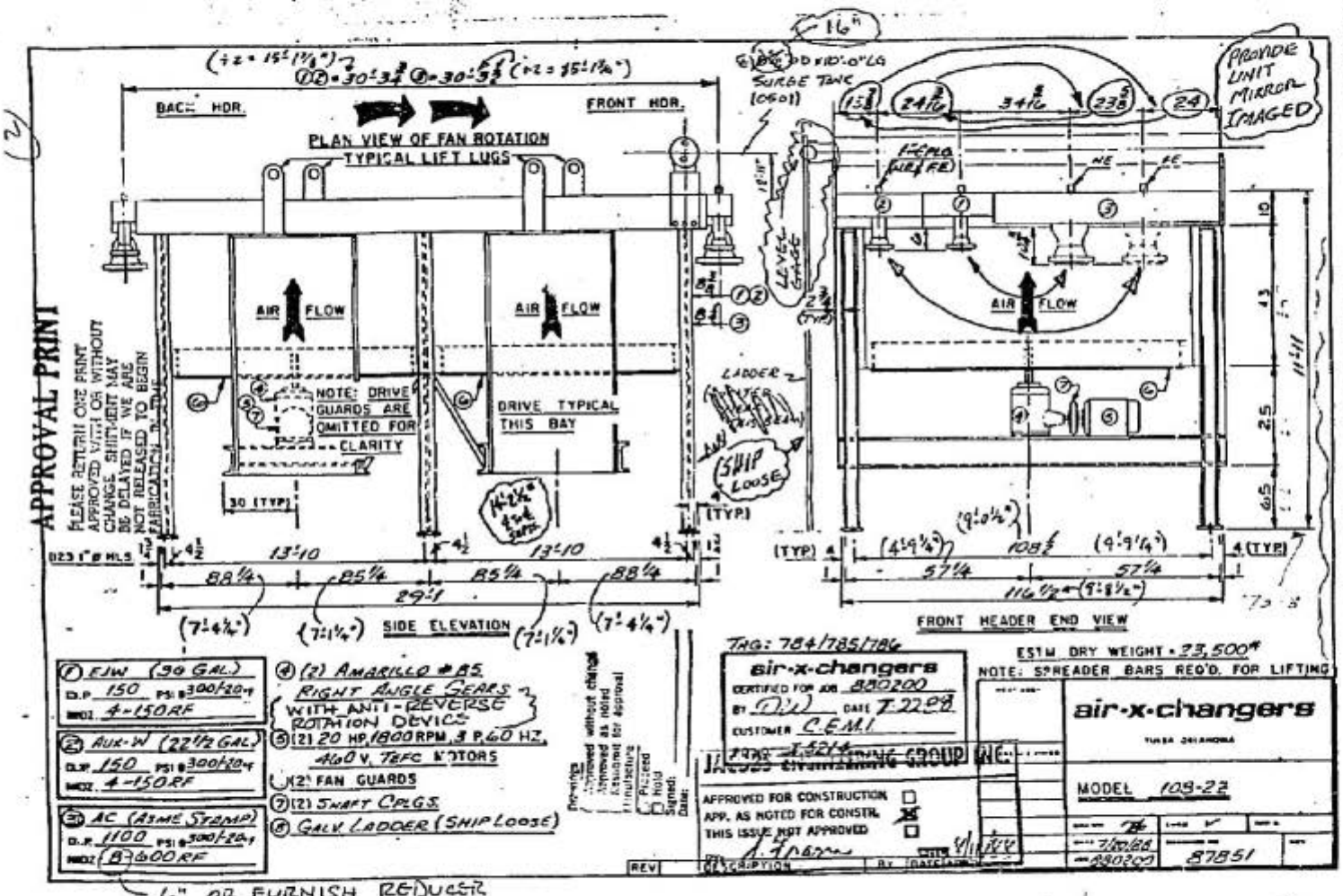
APPROVAL PRINT
PLEASE RETURN ONE PRINT APPROVED WITH OR WITHOUT CHANGE. SHIPMENT MAY BE DELAYED IF WE ARE NOT RELEASED TO BEGIN FABRICATION IN TIME
BACK HDR.
FRONT HDR.
PLAN VIEW OF FAN ROTATION
TYPICAL LIFT LUGS
AIR FLOW
NOTE: DRIVE GUARDS ARE OMITTED FOR CLARITY
DRIVE TYPICAL THIS BAY
30 (TYP)
SIDE ELEVATION
FRONT HEADER END VIEW
SURGE TANK
LEVEL GAGE
LADDER
SHIP LOOSE
PROVIDE UNIT MIRROR IMAGED
(TYP)
(1) EJW (30 GAL.) D.P. 150 PSI @ 300/20 HDZ 4-150RF
(2) AUX-W (22 1/2 GAL.) D.P. 150 PSI @ 300/20 HDZ 4-150RF
(3) AC (ASME STAMP) D.P. 1100 PSI @ 300/20 HDZ (8) 600RF
(4) (2) AMARILLO #85 RIGHT ANGLE GEARS WITH ANTI-REVERSE ROTATION DEVICE
(5) (2) 20 HP, 1800 RPM, 3 P, 60 HZ, 460 V, TEFC MOTORS
(6) (2) FAN GUARDS
(7) (2) SHAFT CPLGS.
(8) GALV. LADDER (SHIP LOOSE)
6" OR FURNISH REDUCER
TAG: 784/785/786
ESTM DRY WEIGHT = 23,500#
NOTE: SPREADER BARS REQ'D. FOR LIFTING
air-x-changers
CERTIFIED FOR JOB 880200
BY DW DATE 7-22-88
CUSTOMER C.E.M.I.
APPROVED FOR CONSTRUCTION
APP. AS NOTED FOR CONSTR.
THIS ISSUE NOT APPROVED
REV
DESCRIPTION
BY
DATE
air-x-changers
TULSA OKLAHOMA
MODEL 108-22
7/20/88
880200
87851

04

SPREAD FOOTING DESIGN AND ANALYSIS PROGRAM, VERSION 1.0
Copyright (C) 1987 by Concrete Reinforcing Steel Institute

LOCATION - AIR COOLER EXT. COL

COLUMN REACTIONS

AXIAL LOAD -	5.1	KIPS
ECCENTRICITY (MAJOR AXIS) -	0	FEET
(MINOR AXIS) -	0	FEET
BENDING MOMENT (MAJOR AXIS) -	0	KIP-FT
SHEAR LOAD (MAJOR AXIS) -	2.1	KIPS
BENDING MOMENT (MINOR AXIS) -	0	KIP-FT
SHEAR LOAD (MINOR AXIS) -	0	KIPS

FOUNDATION PARAMETERS

FOOTING WIDTH -	3	FEET
FOOTING LENGTH -	3	FEET
FOOTING THICKNESS -	1	FEET
PEDESTAL HEIGHT -	2.25	FEET
PEDESTAL LENGTH -	1.5	FEET
PEDESTAL WIDTH -	1.25	FEET
HEIGHT OF SOIL ABOVE FOOTING -	1.25	FEET
WEIGHT OF SOIL ABOVE FOOTING -	110	PCF
FLOOR OR GROUND SURCHARGE -	0	PSF

RESULTS OF ANALYSIS

FOUNDATION CORNER SOIL BEARING PRESSURES
CORNER 1 - 2.74 KSF
CORNER 2 - 2.74 KSF
CORNER 3 - 0 KSF
CORNER 4 - 0 KSF

FACTOR OF SAFETY AGAINST OVERTURNING (MAJOR AXIS) - 1.77
FACTOR OF SAFETY AGAINST OVERTURNING (MINOR AXIS) - 99999

TOTAL WEIGHT OF FOOTING AND LOAD - 8.06 KIPS
RESISTING MOMENT (MAJOR AXIS) - 12.09 KIP-FT
RESISTING MOMENT (MINOR AXIS) - 12.09 KIP-FT
OVERTURNING MOMENT (MAJOR AXIS) - 6.83 KIP-FT
OVERTURNING MOMENT (MINOR AXIS) - 0 KIP-FT

CONCRETE DESIGN OPTION (WORKING STRENGTH DESIGN)

28 DAY CONCRETE STRENGTH - 3 KSI
YIELD STRENGTH OF REINFORCEMENT - 60 KSI

ALLOWABLE CONCRETE COMPRESSIVE STRENGTH - 1350 PSI
ALLOWABLE STEEL TENSILE STRENGTH - 24000 PSI
ALLOWABLE WIDE BEAM SHEAR STRESS - 60.25 PSI
ALLOWABLE PUNCHING SHEAR STRESS - 109.54 PSI
MODULAR RATIO - 9.189999

FLEXURAL REINFORCEMENT FOR MAJOR AXES (ALONG LENGTH)

06

EFFECTIVE DEPTH USED IN FLEXURE DESIGN - 9 INCHES
MAXIMUM SERVICE DESIGN MOMENT - 2.02 KIP-FT
MAXIMUM SERVICE WIDE BEAM SHEAR - 0 KIPS
MAXIMUM SERVICE PUNCHING SHEAR - -1.07 KIPS

ACTUAL WIDE BEAM SHEAR STRESS - 0 PSI
ACTUAL PUNCHING SHEAR STRESS - .12 PSI
ACTUAL CONCRETE FLEXURAL STRESS - 37.74 PSI
ACTUAL STEEL FLEXURAL STRESS - 2215.31 PSI

AREA OF STEEL (REQUIRED) - .36 IN2/FOOT
AREA OF STEEL (PROVIDED) - .44 IN2/FOOT
FOOTING REINFORCING - DIAMETER 6 BARS @ 12 INCHES ON CENTER
MINIMUM BASIC DEVELOPMENT LENGTH - 19 INCHES
ACTUAL DEVELOPMENT LENGTH - -6 INCHES
MAXIMUM AREA OF STEEL PERMITTED BY ACI 318 - 1.73 IN2/FOOT
MINIMUM AREA OF STEEL REQUIRED BY ACI 318 - .36 IN2/FOOT
PERCENTAGE PROVIDED OF REQUIRED AREA OF STEEL - 122.22 %
PERCENTAGE PROVIDED OF MAXIMUM ALLOWABLE STEEL - 25.41 %
PERCENTAGE PROVIDED OF MINIMUM REQUIRED STEEL - 122.22 %

FLEXURAL REINFORCEMENT FOR MINOR AXES (ALONG WIDTH)

EFFECTIVE DEPTH USED IN FLEXURE DESIGN - 9 INCHES
MAXIMUM SERVICE DESIGN MOMENT - 2.84 KIP-FT
MAXIMUM SERVICE WIDE BEAM SHEAR - 1.01 KIPS
MAXIMUM SERVICE PUNCHING SHEAR - -1.07 KIPS

ACTUAL WIDE BEAM SHEAR STRESS - 3.11 PSI
ACTUAL PUNCHING SHEAR STRESS - -1.16 PSI
ACTUAL CONCRETE FLEXURAL STRESS - 53.15 PSI
ACTUAL STEEL FLEXURAL STRESS - 3120 PSI

AREA OF STEEL (REQUIRED) - .36 IN2/FOOT
AREA OF STEEL (PROVIDED) - .44 IN2/FOOT
FOOTING REINFORCING - DIAMETER 6 BARS @ 12 INCHES ON CENTER
MINIMUM BASIC DEVELOPMENT LENGTH - 19 INCHES
ACTUAL DEVELOPMENT LENGTH - -4.5 INCHES
MAXIMUM AREA OF STEEL PERMITTED BY ACI 318 - 1.73 IN2/FOOT
MINIMUM AREA OF STEEL REQUIRED BY ACI 318 - .36 IN2/FOOT
PERCENTAGE PROVIDED OF REQUIRED AREA OF STEEL - 122.22 %
PERCENTAGE PROVIDED OF MAXIMUM ALLOWABLE STEEL - 25.41 %
PERCENTAGE PROVIDED OF MINIMUM REQUIRED STEEL - 122.22 %

SPREAD FOOTING DESIGN AND ANALYSIS PROGRAM, VERSION 1.0
Copyright (C) 1987 by Concrete Reinforcing Steel Institute

07

LOCATION - AIRCOOLER INT. COL.

COLUMN REACTIONS

AXIAL LOAD -	0	KIPS
ECCENTRICITY (MAJOR AXIS) -	0	FEET
(MINOR AXIS) -	0	FEET
BENDING MOMENT (MAJOR AXIS) -	0	KIP-FT
SHEAR LOAD (MAJOR AXIS) -	4.2	KIPS
BENDING MOMENT (MINOR AXIS) -	0	KIP-FT
SHEAR LOAD (MINOR AXIS) -	0	KIPS

FOUNDATION PARAMETERS

FOOTING WIDTH -	3.5	FEET
FOOTING LENGTH -	4	FEET
FOOTING THICKNESS -	1.25	FEET
PEDESTAL HEIGHT -	2.2	FEET
PEDESTAL LENGTH -	1.5	FEET
PEDESTAL WIDTH -	1.16	FEET
HEIGHT OF SOIL ABOVE FOOTING -	1.25	FEET
WEIGHT OF SOIL ABOVE FOOTING -	110	PCF
FLOOR OR GROUND SURCHARGE -	0	PSF

RESULTS OF ANALYSIS

FOUNDATION CORNER SOIL BEARING PRESSURES
CORNER 1 - 2.76 KSF
CORNER 2 - 2.76 KSF
CORNER 3 - 0 KSF
CORNER 4 - 0 KSF

FACTOR OF SAFETY AGAINST OVERTURNING (MAJOR AXIS) - 2.05
FACTOR OF SAFETY AGAINST OVERTURNING (MINOR AXIS) - 99999

TOTAL WEIGHT OF FOOTING AND LOAD - 14.88 KIPS
RESISTING MOMENT (MAJOR AXIS) - 29.77 KIP-FT
RESISTING MOMENT (MINOR AXIS) - 26.05 KIP-FT
OVERTURNING MOMENT (MAJOR AXIS) - 14.49 KIP-FT
OVERTURNING MOMENT (MINOR AXIS) - 0 KIP-FT

CONCRETE DESIGN OPTION (WORKING STRENGTH DESIGN)

28 DAY CONCRETE STRENGTH - 3 KSI
YIELD STRENGTH OF REINFORCEMENT - 60 KSI

ALLOWABLE CONCRETE COMPRESSIVE STRENGTH - 1350 PSI
ALLOWABLE STEEL TENSILE STRENGTH - 24000 PSI
ALLOWABLE WIDE BEAM SHEAR STRESS - 60.25 PSI
ALLOWABLE PUNCHING SHEAR STRESS - 109.54 PSI
MODULAR RATIO - 9.189999

FLEXURAL REINFORCEMENT FOR MAJOR AXES (ALONG LENGTH)

EFFECTIVE DEPTH USED IN FLEXURE DESIGN - 12 INCHES
MAXIMUM SERVICE DESIGN MOMENT - 6.53 KIP-FT
MAXIMUM SERVICE WIDE BEAM SHEAR - 2.02 KIPS
MAXIMUM SERVICE PUNCHING SHEAR - 2.54 KIPS

ACTUAL WIDE BEAM SHEAR STRESS - 4.6 PSI
ACTUAL PUNCHING SHEAR STRESS - 3.25 PSI
ACTUAL CONCRETE FLEXURAL STRESS - 63.78 PSI
ACTUAL STEEL FLEXURAL STRESS - 4193.49 PSI

AREA OF STEEL (REQUIRED) - .48 IN2/FOOT
AREA OF STEEL (PROVIDED) - .48 IN2/FOOT
FOOTING REINFORCING - DIAMETER 6 BARS @ 11 INCHES ON CENTER
MINIMUM BASIC DEVELOPMENT LENGTH - 19 INCHES
ACTUAL DEVELOPMENT LENGTH - 0. INCHES
MAXIMUM AREA OF STEEL PERMITTED BY ACI 318 - 2.31 IN2/FOOT
MINIMUM AREA OF STEEL REQUIRED BY ACI 318 - .48 IN2/FOOT
PERCENTAGE PROVIDED OF REQUIRED AREA OF STEEL - 100 %
PERCENTAGE PROVIDED OF MAXIMUM ALLOWABLE STEEL - 20.79 %
PERCENTAGE PROVIDED OF MINIMUM REQUIRED STEEL - 100 %

FLEXURAL REINFORCEMENT FOR MINOR AXES (ALONG WIDTH)

EFFECTIVE DEPTH USED IN FLEXURE DESIGN - 12 INCHES
MAXIMUM SERVICE DESIGN MOMENT - 6.72 KIP-FT
MAXIMUM SERVICE WIDE BEAM SHEAR - 1.83 KIPS
MAXIMUM SERVICE PUNCHING SHEAR - 2.54 KIPS

ACTUAL WIDE BEAM SHEAR STRESS - 3.13 PSI
ACTUAL PUNCHING SHEAR STRESS - 1.89 PSI
ACTUAL CONCRETE FLEXURAL STRESS - 57.42 PSI
ACTUAL STEEL FLEXURAL STRESS - 3775.32 PSI

AREA OF STEEL (REQUIRED) - .48 IN2/FOOT
AREA OF STEEL (PROVIDED) - .48 IN2/FOOT
FOOTING REINFORCING - DIAMETER 6 BARS @ 11 INCHES ON CENTER
MINIMUM BASIC DEVELOPMENT LENGTH - 19 INCHES
ACTUAL DEVELOPMENT LENGTH - -.96 INCHES
MAXIMUM AREA OF STEEL PERMITTED BY ACI 318 - 2.31 IN2/FOOT
MINIMUM AREA OF STEEL REQUIRED BY ACI 318 - .48 IN2/FOOT
PERCENTAGE PROVIDED OF REQUIRED AREA OF STEEL - 100 %
PERCENTAGE PROVIDED OF MAXIMUM ALLOWABLE STEEL - 20.79 %
PERCENTAGE PROVIDED OF MINIMUM REQUIRED STEEL - 100 %

08

L.P. COMPRESSOR FOUNDATION

JE JACOBS ENGINEERING GROUP INC.

DATE

BY HM CHKD. JWD

SUBJECT So CAL GAS Co.
LOW PRESSURE COMPRESSORS
FOUNDATIONS

SHEET NO. E 1

JOB NO. 01-A750-10

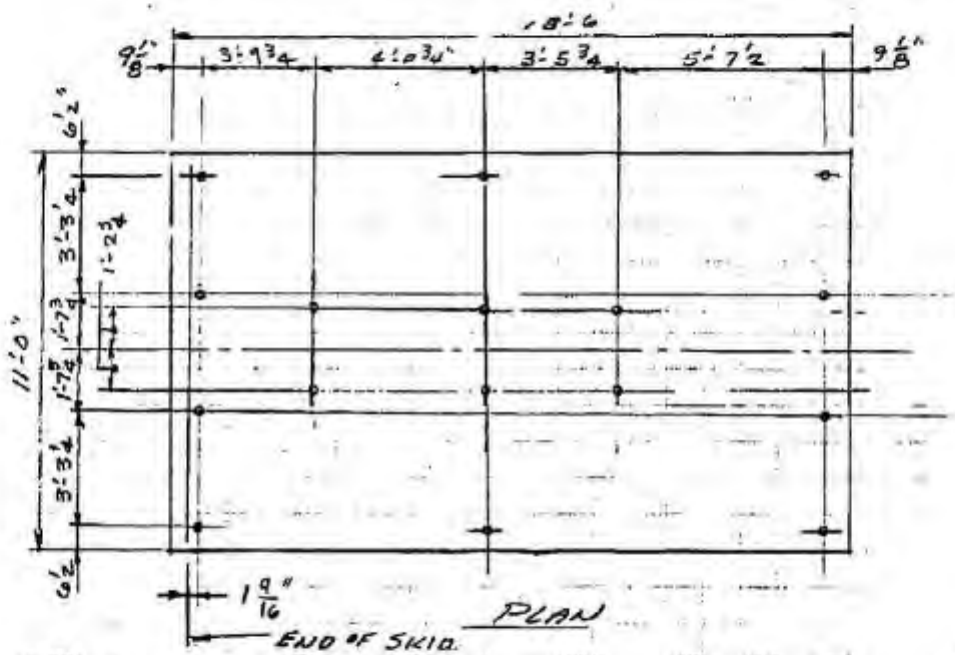

PLAN

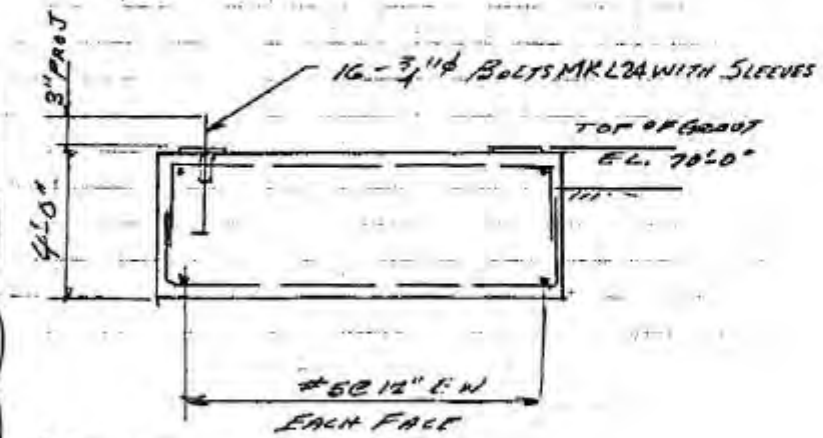

SECTION

COMP FND DESIGN, CHAPTER 6
REF "FOUNDATIONS FOR MACHINES:
ANALYSIS & DESIGN" BY PRAK ASHD PURI
PUB. BY WILEY ISBN 0-471-84686-4

DESIGN METHOD

JE JACOBS ENGINEERING GROUP INC.

DATE _____ SUBJECT SOCAL GAS CO SHEET NO. E 2

BY HH CHKD. [illegible] JOB NO. 01-A750-00

L P COMPRESSOR FND

POISSONS RATIO = .40 (M)
SHEAR MODULUS = 8000 PSI (G)
SOIL BEARING = 2000 PSF

RPM = 1800
COMBINED WT = 23.8 K

UNBALANCED FORCES

	FORCE	COUPLE
PRIMARY VERTICAL	0	1.45 K'
" HORIZONTAL	0	.96 K'
SECONDARY VERTICAL	0	0
" HORIZONTAL	0	.51 K'

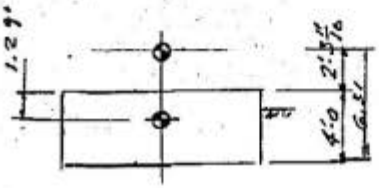

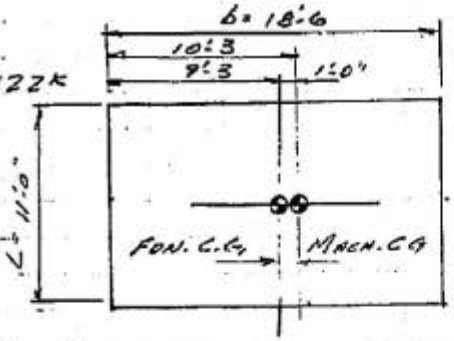

WT. OF MAT 11.0 X 18.5 X 4.0 X .15 = 122 K

COMBINED C.G.

MACH. 23.8 X 10.25' = 244
MAT 122 X 9.25' = 1129
W 146 K 1373 K

$\bar{x} = \frac{1373}{146} = 9.4'$

GROSS SB = $\frac{146}{11.0 \times 18.5}$ = 717 PSF

COMBINED C.G. OF MACHINE BELOW TOP OF MAT

MACH. 23.8 X + 2.31 = +55
MAT 122 X − 2.0 = −244
146 −189

$\bar{z} = \frac{189}{146} = 1.29'$

THIS MACHINE HAS NO VERTICAL OR HORIZONTAL FORCES
∴ THE FOUNDATION WILL BE ANALYSED FOR
FOR ROCKING AND TORSION ONLY.

JACOBS ENGINEERING GROUP INC.

DATE _____ SUBJECT So Cal Gas Co — L. P. Compressor Fdn. SHEET NO. E3

BY HH CHKD. [illegible] JOB NO. 01-A750-00

ROCKING $r_o = \sqrt[4]{\frac{bL^3}{3\pi}} = \sqrt{\frac{18.5 \times \overline{11.0}^3}{3\pi}} = 7.15'$

TORSION $r_o = \sqrt[4]{\frac{bL(b^2+L^3)}{6\pi}} = \sqrt[4]{\frac{18.5 \times 11.0\,(\overline{18.5}^2 + \overline{11.0}^2)}{6\pi}} = \cancel{11.6}\ 8.41'$

SPRING CONSTANT (K)

ROCKING $K_R = \frac{8 G r_o^3}{3(1-u)} = \frac{8 \times 8.0 \times 144 \times \overline{7.15}^3}{3(1-.4)} = \cancel{.187}\ 1.87 \times 10^6$ K/ft

TORSION $K_T = \frac{16 \times G r_o^3}{3} = \frac{16 \times 8.0 \times 144 \times \overline{11.6}^3}{3}$ 8.41 $\cancel{9.59}\ 3.65 \times 10^6$

DAMPING (D)

ROCKING $B_R = \frac{3(1-u)\, I_{Rg}}{8 \gamma r_o^5}$ $D_R = \frac{.15}{(1+B_R)\sqrt{B_R}}$

TORSION $B_T = \frac{I_{Rg}}{\gamma r_o^5}$ $D_T = \frac{.50}{1+2B_T}$ 1393

CALCULATE I_{Rg}

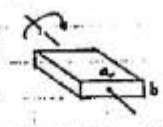

	W	$\frac{1}{12}(a^2+b^2)$	I_{tg}	r	Wr^2
ROCKING MACH.	23.8	$\frac{1}{12}(10^2+\overline{4}^2)$	230	6.31	948
" MAT	146	$\frac{1}{12}(\overline{11}^2+\overline{4}^2)$	1667	2.0	584
			1897		~~1436~~ 1532

$\Sigma I_{tg} = 1897 + \cancel{1436} = \cancel{3333}$ 3429

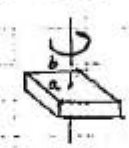

TORSION MACH	23.8	$\frac{1}{12}(\overline{17}^2+\overline{10}^2)$	772	1.0	24
" MAT	146	$\frac{1}{12}(\overline{18.6}^2+\overline{11.0}^2)$	5636	0	0
			6408		24

$\Sigma I_{tg} = 6408 + 24 = 6432$ #/ft²

INTERNAL DAMPING

ROCKING $B_R = \frac{3(1-.4)\ \cancel{3059}\ 3429}{8 \times .12 \times \overline{7.15}^5} = \cancel{.31}\ .34$ $D_R = \frac{.15}{(1+.31)\sqrt{.31}} = \cancel{.21}\ .19$ $\frac{.05}{\cancel{.26}\ .24}$

TORSION $B_T = \frac{6432}{.12 \times \cancel{11.6}\ 8.41^5} = \cancel{.26}\ 1.27$ $D_T = \frac{.50}{1+2 \times .26} = \cancel{.33}\ .14$ $\frac{.05}{\cancel{.38}\ .19}$

JE JACOBS ENGINEERING GROUP INC.

DATE _____ SUBJECT So. Cal Gas Co — L P Compressor Fdn — SHEET NO. E 4

BY HH CHKD. MP — JOB NO. 01-1750-02

ROCKING AMPLITUDE

UNDAMPED NATURAL FREQUENCY $f_n = \frac{1}{2\pi}\sqrt{\frac{K_R g}{I_R}}$

$K_R = .187 \times 10^6$ $I_R = 3429$ $D_R = .23$ .24

$f_n = \frac{1}{2\pi}\sqrt{\frac{.187 \times 10^6 \times 32.2}{3429}} = 6.76$ CPS 406 CPM

PRIMARY $\frac{f}{f_n} = \frac{1800}{406} = 4.43$ $2D\frac{f}{f_n} = 2 \times .23 \times 4.43 = 2.03$

Primary $M = \frac{1}{\sqrt{[1-(\frac{f}{f_n})^2]^2 + [2D\frac{f}{f_n}]^2}} = \frac{1}{\sqrt{[1-347]^2 + [2.03]^2}} = .495$

Qo Primary Couple = 1.45 M

Qo Secondary " = 0

$\theta = \frac{Q_o}{K_R} = \frac{1.45}{.187 \times 10^6} = 7.8 \times 10^{-6}$ RAD

$\Delta = 7.8 \times 10^{-6} \times .95 \times 6.31 \times 12 = .000930" = .930$ MILS

$2\Delta = 2 \times .93 = .960$ mils @ 1800 RPM

BARELY PERCEPTIBLE

TORSIONAL AMPLITUDE

$f_n = \frac{1}{2\pi}\sqrt{\frac{K_T}{I_T}}$

$K_T = 952 \times 10^6$ $I_T = 6432$ $D_T = .26$

$f_n = \frac{1}{2\pi}\sqrt{\frac{9.59 \times 10^6}{6432}} = 6.44$ CPS 369 CPM

Primary $\frac{f}{f_n} = \frac{1800}{369} = 4.88$ $2D_T\frac{f}{f_n} = 2 \times .26 \times 4.88 = 2.53$

Secondary $\frac{f}{f_n} = \frac{1800 \times 2}{369} = 9.75$ $2D_T\frac{f}{f_n} = 2 \times .26 \times 9.75 = 5.07$

FORM 01-005-1 (4/81)

JE JACOBS ENGINEERING GROUP INC.

DATE _____ SUBJECT So Cal Gas Co — L.P. Comp. FDN — SHEET NO. E5

BY HH CHKD. [illegible] — JOB NO. 01-A750-00

PRIMARY $M = \dfrac{1}{\sqrt{[1-(\frac{f}{f_n})^2]^2+[2D\frac{f}{f_n}]^2}} = \dfrac{1}{\sqrt{[1-\underset{520}{\cancel{9.55}}^2]^2+[\underset{6}{\cancel{9.55}}]^2}} = \cancel{.044}\ .102$

SECONDARY $M = \dfrac{1}{\sqrt{[1-(\frac{f}{f_n})^2]^2+[2D\frac{f}{f_n}]^2}} = \dfrac{1}{\sqrt{[1-\underset{448}{\cancel{9.75}}^2]^2+[\cancel{5.07}]^2}} = \cancel{.011}\ .004$

Q_0 PRIMARY HORIZONTAL COUPLE = .96 K' NO FORCE

Q_0 SECONDARY " " = .51 K' NO FORCE

PRIMARY $\theta = \dfrac{.96}{\underset{3.65}{\cancel{9.59}}\times10^6} = \cancel{.10}\ .26 \times 10^{-6}$ RAD

SECONDARY $\theta = \dfrac{.51}{\underset{3.65}{\cancel{9.59}}\times10^6} = \cancel{.05}\ .14 \times 10^{-6}$ RAD

PRIMARY $\Delta = \cancel{.10}\ .26\times10^{-6}\times\cancel{.044}\ .102\times10.7\times12 = \cancel{.56}\ .67\times10^{-6}$ " $\cancel{.00056}\ .067$ MILS

SECONDARY $\Delta = \cancel{.05}\ .14\times10^{-6}\times\cancel{.011}\ .004\times10.7\times12 = \cancel{.07}\times10^{-6}$ " $\cancel{.00007}$ MILS

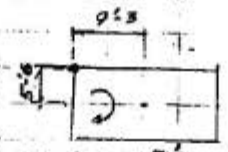

$L = (\overline{5.5}^2 + \overline{9.75}^2)^{1/2} = 10.7'$

PRIMARY $\Sigma = \cancel{.00065}\ .067$

$2\Delta = \cancel{.00063}\ .067\times2 = \cancel{.00126}\ .13$ MILS @ 1800 RPM

NON PERCEPTABLE TO HUMANS

SMOOTH FOR MACHINE

SECONDARY ~0

$2\Delta = .00063\times2 = \cancel{.00126}$ MILS @ 3600 RPM

NON PERCEPTABLE TO HUMANS

GOOD FOR MACHINE

[NOTE TRIED 3' THICK MAT AND FOUND N.G BECAUSE ROCKING f/f_n = 1:11 (WITH 0.7 TO 1.4 RANGE WHICH IS NG)]

Form CD-1
(Rev. 9/84)

COMPRESSOR DATA

SwRI Project No. 04-

E6

IDENTIFICATION AND BASIC DATA
(Strike through nonapplicable units)

Manufacturer ARIEL Model JGA-2 Rated (KW) (HP)

Rated Speed 1800 (min⁻¹)(rpm) Anticipated Oper. Speed Range to (min⁻¹)(rpm)

Design Atmospheric Pressure (bar)(in.Hg) at 80°F, Design Ambient Temp. (°C)(°F)

NOTE: Complete plan view as appropriate for compressor. Show cylinder numbers and direction of rotation from flywheel end. Indicate crank throw phasing relative to compressor cylinder No. 1; i.e., when the piston of cylinder No. 1 is at Top Dead Center this is considered 0°. If any other pistons are at Top Dead Center at the same time, their phasing would also be 0°. Indicate this and the number of degrees after the No. 1 cylinder is at 0° (Top Dead Center) that the remaining pistons are at Top Dead Center. Remember, that if two or more pistons are at Top Dead Center at the same time, their phase angles are the same. If unsure, include drawing of unit crankshaft.

Compressor Cylinder Sequence (HE = Head End)

HE -
HE -
HE -
HE -
HE -
HE -
HE -

Compressor Layout (include compressor cylinder numbers)

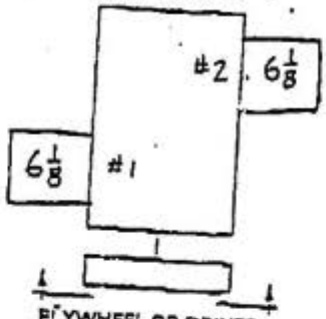

Crankshaft Angle Diag. on which Compressor Cylinders are Located (locate HE No. 1 at 0°)

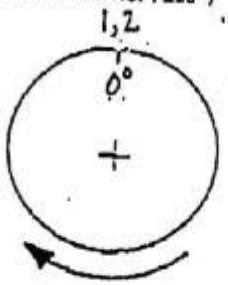

ROTATION FACING FLYWHEEL (COMPLETE ARROW)

CYLINDER GAS PASSAGE DATA

Provide cylinder drawings showing internal gas passage size(s), configurations and valve locations.

Cylinder No.	#1	#2			
Stage	1	1			
Service	NAT GAS	NAT GAS			
Mfr.'s Cylinder Dwg. No.					

If cylinder drawings are not available, provide sketch of gas passages for suction and discharge for all services and stages (where not identical), showing all dimensions. Use back of sheet or separate sheets as necessary. The gas passage data on the suction side represents information from the suction flange of the compressor to each of the suction valves. On the discharge side, the data represents information from each of the discharge valves to the flange connection of the compressor. Typical configurations are on the reverse side.

G.J. Cheung / H. Hemphill

RECEIVED
JUL 28 1988
A. NAHANI

TELECOPY TRANSMITTAL
SOUTHERN CALIFORNIA GAS COMPANY

PLEASE DELIVER THE FOLLOWING PAGES

TO: Mr. A. Nahani, Woodside Engineering
FAX # (818) 578-6843
PHONE # (818) 449-2171 x2937

FROM: G. J. MOSINSKIS
PHONE (818) 337-2808, 238-2808
VENTURA COMPRESSOR STA. REPLACEMENT PROJECT

TOTAL NUMBER OF PAGES INCLUDING COVER SHEET 3

Sending Operator: _____
Date Sent: _____
Time Sent: _____

Additional Instructions:
Unbalanced forces for the low pressure compressors

IF YOU DO NOT RECEIVE ALL THE PAGES, PLEASE CALL BACK AS SOON AS POSSIBLE.

TELEPHONE: _____

The above items are transmitted for your: Comments ( )
Approval ( )
Information/Record (x)
Action (x)

GM:ddl

cc: LETTER ONLY

G. A. Arney
D. Bhandari
D. De Leon
M. A. Lamas

V3.05.13.7

E8

SOUTHERN CALIFORNIA gas COMPANY

810 SOUTH FLOWER STREET • LOS ANGELES, CALIFORNIA

Mailing Address BOX 3249 TERMINAL ANNEX, LOS ANGELES, CALIFORNIA 90051

To: Mr. Ahmad Nahani
From: G. J. Mosinskis GM
Subject: Ventura Compressor Station Replacement Project

Date: July 28, 1988

Transmitted herein is one copy of the following:

1. Letter from G. A. Arney to G. J. Mosinskis, dated July 27, 1988, unbalanced forces for the low pressure compressors.

The above items are transmitted for your:

Comments	( )
Approval	( )
Information/Record	(x)
Action	(x)

GM:ddl

cc: LETTER ONLY

G. A. Arney
D. Bhandari
D. De Leon
M. A. Lamme'

E9

INTEROFFICE CORRESPONDENCE

To: G. Mosinskis From: G. Arney Date: 7-27-88

Subject: Ventura Compressor Station Replacement

Please transmit the following information to JEG:

The unbalanced forces for the low pressure compressors are:

	Primary	Secondary
horizontal force	0 kips	0 kips
vertical force	0 kips	0 kips
horizontal couple	0.96 kip ft	0.51 kip ft
vertical couple	1.45 kip ft	0 kip ft

cc: D. Bhandari
M. Lamme'

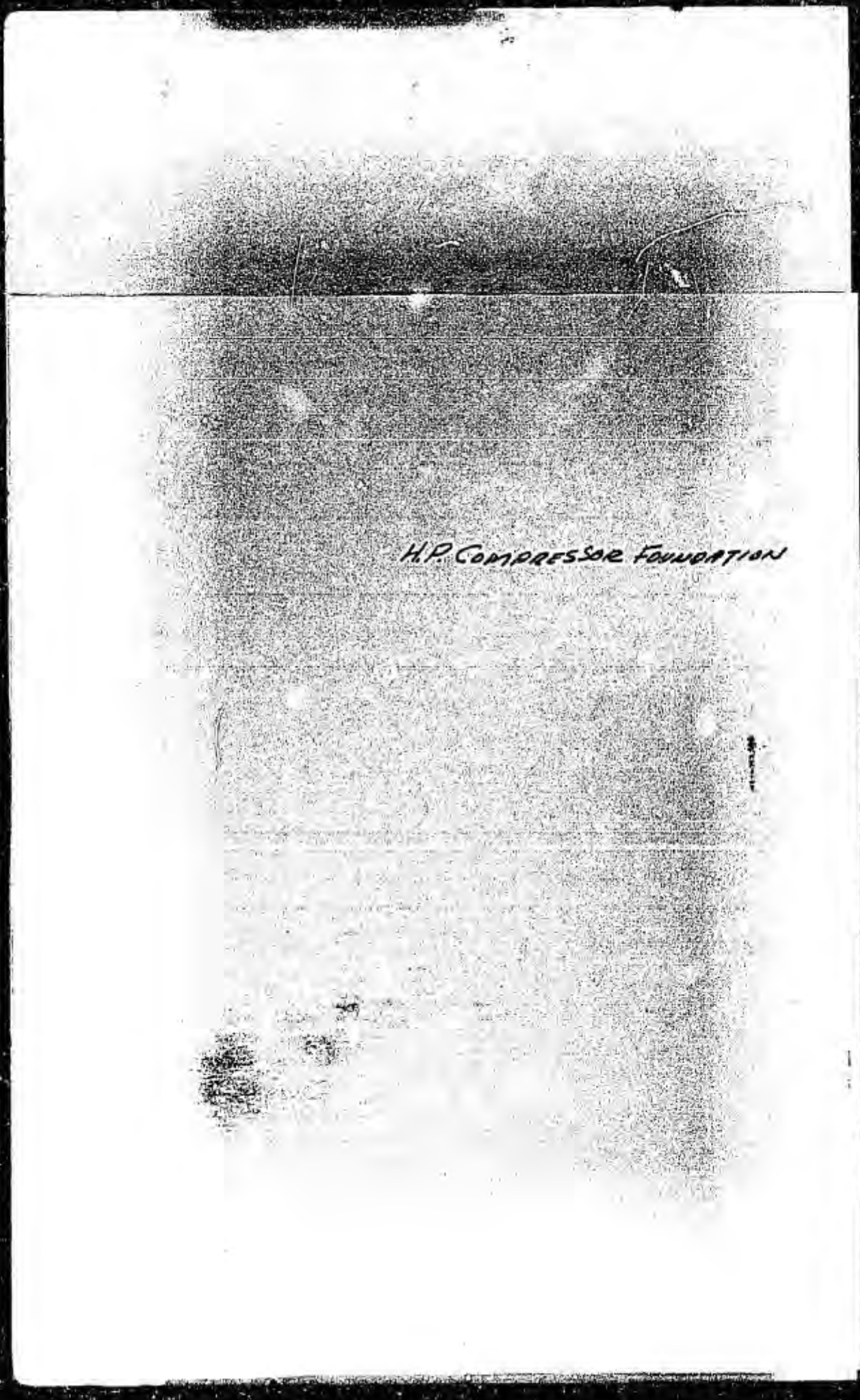
H.P. COMPRESSOR FOUNDATION

JACOBS ENGINEERING GROUP INC.

DATE 8-19-88 SUBJECT So. CAL GAS Co HIGH PRESSURE COMPRESSOR FOUNDATIONS SHEET NO. E10

BY HH CHKD. JOB NO. 01-A750-00

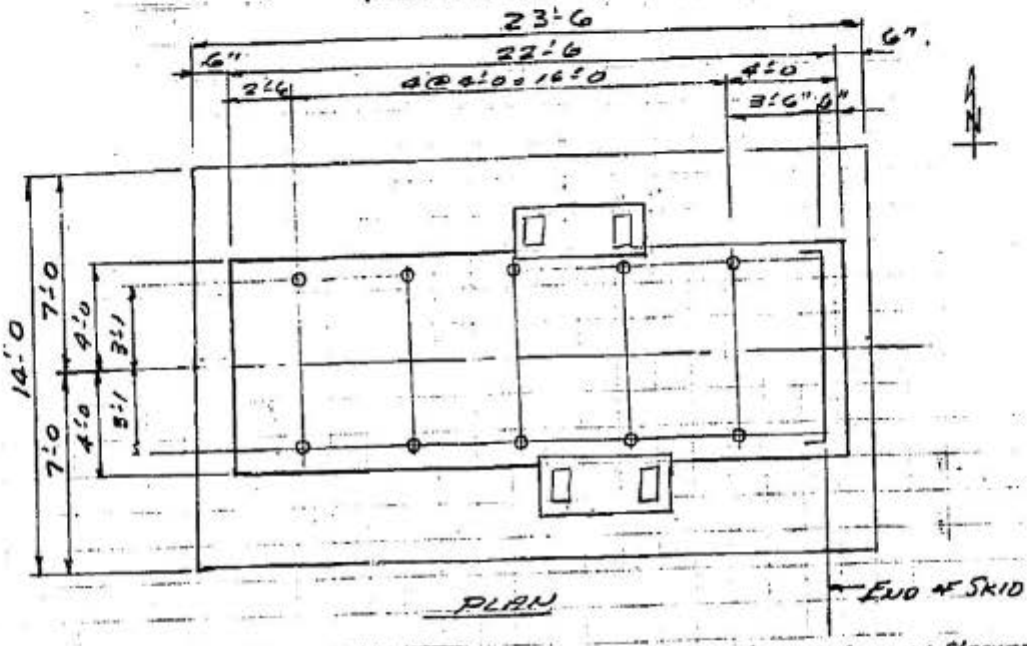

PLAN

END OF SKID

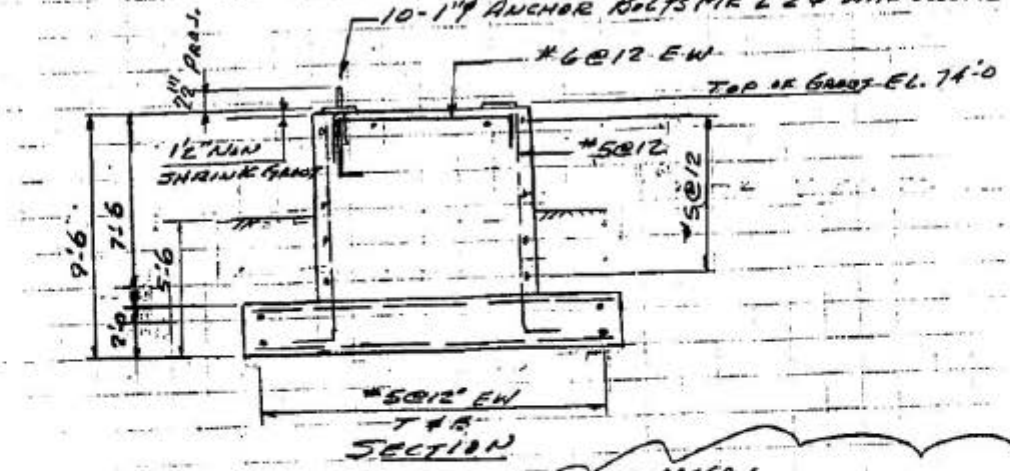

SECTION

DESIGN METHOD

CHAPTER 6

REF "FOUNDATIONS FOR MACHINES: ANALYSIS & DESIGN" BY PRAKASH & PURI. PUB BY WILEY

ISBN 0-471-84686-4

FORM 81-005-1 (4/81)

1A

JACOBS ENGINEERING GROUP INC.

DATE _____ SUBJECT SoCal Gas Co. SHEET NO. C 11

BY HH CHKD. _____ JOB NO. 01A750-10

H.P. Compressor Fdn.

Pulsation Bottle Supports

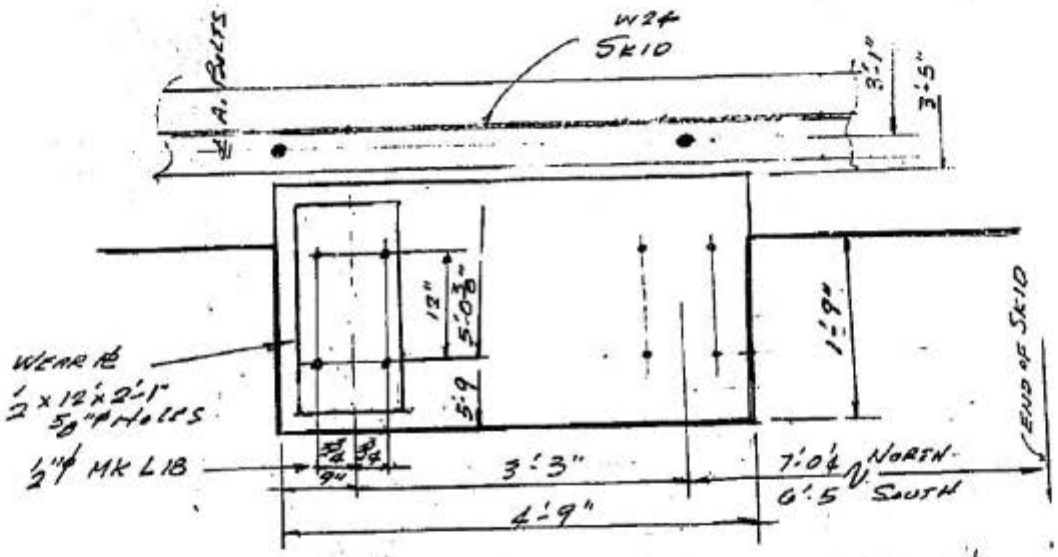

PLAN

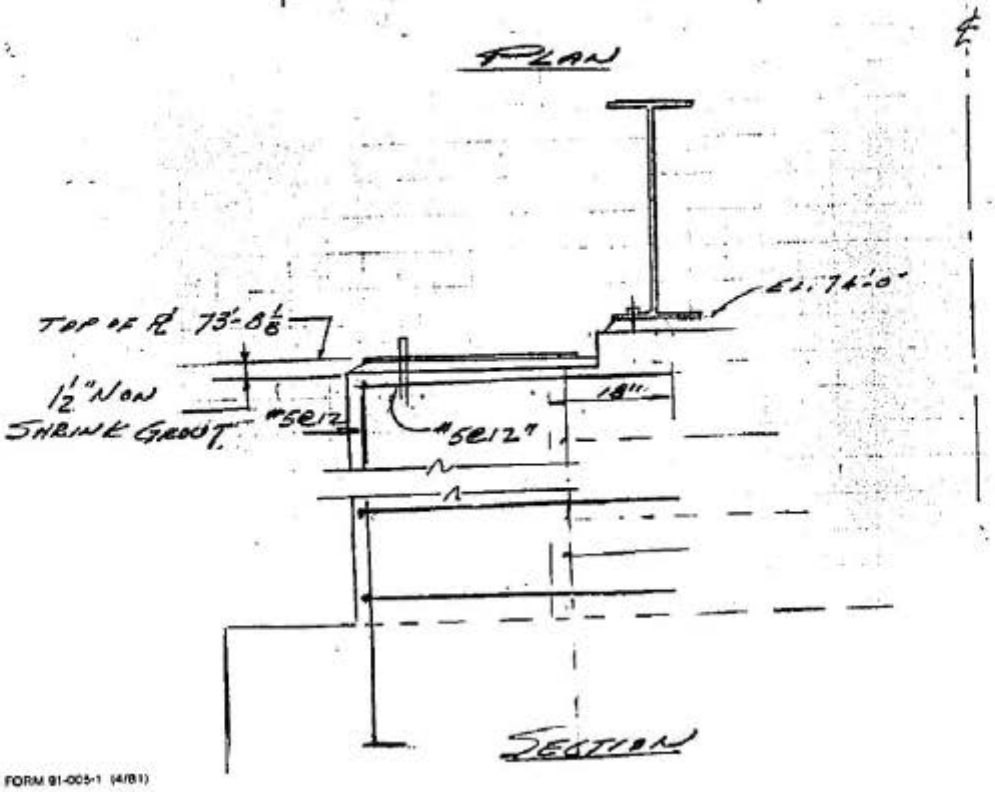

SECTION

FORM 81-005-1 (4/81)

2

JACOBS ENGINEERING GROUP INC.

DATE _____ SUBJECT So Cal Gas Co. SHEET NO. E12

BY HH CHKD. [illegible] JOB NO. 01-A750-00

HP. Comp. Fdn

@ DEPTH > 5.7'

RPM = 900

Poissons Ratio = ~~.40~~ .21 (μ)

Shear Modulus = ~~8000~~ 42,500 psi (G)

Soil Bearing = 2000 #/□'

Combined Wt. Mach = 70k

Unbalanced Forces

	Force	Couple
Primary Vertical	69#	5164'#
" Horizontal	207	7120
Secondary Vertical	0	0
" Horizontal	29	2641

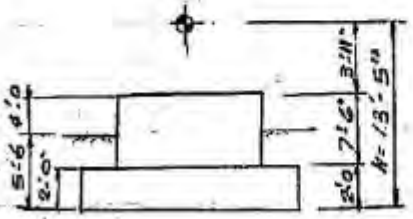

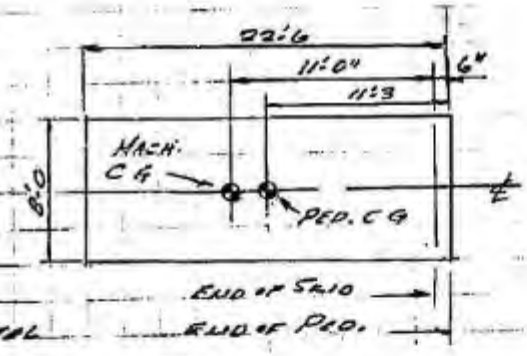

Combined C.G. of Mach. & Pedestal

Ped. 8.0 x 22.5 x 7.5 x .15 = 203 x 11.25 = 2284

Machine = 70 x 11.50 = 805

273' = 3089

$\bar{X} = \frac{3089}{273} = 11.3'$

Locate ℄ of Mat at 11'-3" from End of Ped.

Mat. Width = 14'-0

" Length = 23'-6

Wt. Mat 14 x 23.5 x 2.0 x .15 = 99k

FORM 91-005-1 (4/81)

JACOBS ENGINEERING GROUP INC.

DATE _____ SUBJECT So Cal Gas Co HP. Comp. Fdn. SHEET NO. E13

BY HH CHKD. _____ JOB NO. 01-A750-00

b = 23'-6
L = 14'-0

Wt. Fill
2 x 3.0 x 23.5 x 3.5 x .12 = 59 k

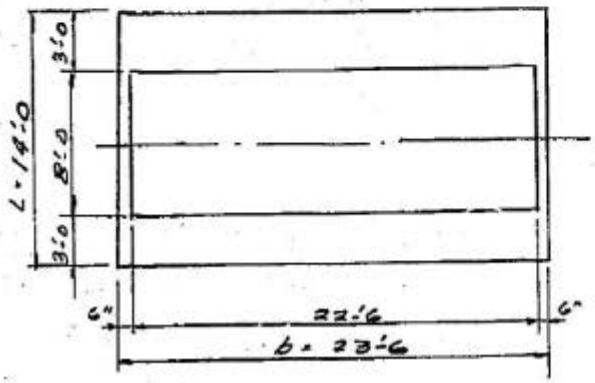

Combined CG of Mach, Pedestal, Mat & Fill Below Top of Ped.

Machine	70 x	+3.92 =	+274
Ped	203 x	- 3.75 =	- 761
Fill	59 x	- 3.75 =	- 339
Ped	99 x	- 8.50 =	- 842
	431 k		- 1668 ft-k

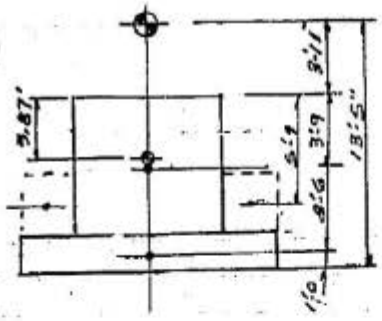

$e = \frac{1668}{431} = 3.87'$

Gross S.B. = $\frac{431}{14.0 \times 23.5}$ = 1.31 KSF < 2.0 + 6.5 x 1.0 = 8.5 KSF

EQUIVALENT RADIUS (r_o)

Translation $r_o = \sqrt{\frac{bL}{\pi}} = \sqrt{\frac{23.5 \times 14.0}{\pi}} = 10.2$

Rocking $r_o = \sqrt[4]{\frac{bL^3}{3\pi}} = \sqrt[4]{\frac{23.5 \times 14.0^3}{3\pi}} = 9.1$

Torsion $r_o = \sqrt[4]{\frac{bL(b^2+L^2)}{6\pi}} = \sqrt[4]{\frac{23.5 \times 14.0 (23.5^2 + 14.0^2)}{6\pi}} = 10.7$

JACOBS ENGINEERING GROUP INC.

DATE _____ SUBJECT So. Cal Gas Co — HP Compr. Fdn. SHEET NO. 614

BY HH CHKD. _____ JOB NO. 01-A250-00

SPRING CONSTANTS (K)

4/1

VERTICAL $K_V = \frac{4 G r_o}{1-\mu} = \frac{4 \times 42.5 \times 144 \times 10.2}{1-.21} = .316 \times 10^6$

HORIZONTAL $K_H = \frac{32(1-\nu) G r_o}{7-8\mu} = \frac{32(1-.21) 42.5 \times 144 \times 10.2}{7-8 \times .21} = .297 \times 10^6$ 5.32

ROCKING $K_R = \frac{8 G r_o^3}{3(1-\mu)} = \frac{8 \times 42.5 \times 144 \times 9.1^3}{3(1-.21)} = 15.6 \times 10^6$

TORSION $K_T = \frac{16}{3} G r_o^3 = \frac{16 \times 42.5 \times 144 \times 10.7^3}{3} = 40.0 \times 10^6$

DAMPING (D)

VERTICAL

MASS RATIO $B_V = \frac{(1-\mu)}{4} \times \frac{W}{\gamma r_o^3} = \frac{(1-.21)}{4} \times \frac{431}{.12 \times 10.2^3} = .67$

DAMPING RATIO $D_V = \frac{.425}{\sqrt{B_V}} = \frac{.425}{\sqrt{.67}} = .52$

HORIZONTAL

MASS RATIO $B_H = \frac{(7-8\mu) \times W}{32(1-\mu) \gamma r_o^3} = \frac{(7-8 \times .21) \times 431}{32(1-.21) .12 \times 10.2^3} = .71$ 5.32

DAMPING RATIO $D_H = \frac{.288}{\sqrt{B_H}} = \frac{.288}{\sqrt{.71}} = .34$

ROCKING

MASS RATIO $B_R = \frac{3(1-\mu) I_{rg}}{8 \gamma r_o^5}$ $D_R = \frac{.15}{(1+B_R)\sqrt{B_R}}$

CALCULATE I_{rg}

	W	$\frac{1}{12}(a^2+b^2)$		ASSUMED I_{cg}	r	Wr^2
MACHINE	70	$\frac{1}{12}(\bar{6}^2+\bar{4}^2)$		303	13.42	126.10
PEDESTAL	209	$\frac{1}{12}(\bar{8}^2+\bar{25}^2)$		2034	5.75	6710
MAT	99	$\frac{1}{12}(\bar{14}^2+\bar{7.5}^2)$		1054	1.0	100
FILL	59	$\frac{1}{12}(\bar{3}^2+\bar{3.5}^2)$		103	3.75	830
				4090		20,250

$\Sigma I_g = 4090 + 20250 = 24340$

$B_R = \frac{3(1-.21)}{8 \times .12 \times 21^5} 24340 = .96$ ← INTERNAL DAMPING

$D_R = \frac{.15}{(1+.96)\sqrt{.96}} = .08 + .05 = .13$

FORM 01-0051 (4/91)

JACOBS ENGINEERING GROUP INC.

DATE _____ SUBJECT SoCal Gas Co HP Comp. Fdn. SHEET NO. E15

BY HH CHKD. _____ JOB NO. 01-A750-00

DAMPING (CONTINUED)

TORSION

$B_T = \frac{I_T g}{\gamma r_o^5}$ $D_T = \frac{.50}{1 + 2B_T}$ $r_o = 10.7$

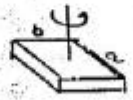

CALCULATE B_T

	W	$\frac{1}{12}(a^2+b^2)$	I_g	r	Wr^2
MACHINE	70	$\frac{1}{12}(\overline{21.3}^2+\overline{2}^2)$	2910	.25	—
PED	203	$\frac{1}{12}(\overline{22.6}^2+\overline{8}^2)$	9650	"	—
MAT	99	$\frac{1}{12}(\overline{23.3}^2+\overline{14}^2)$	6175	"	—
FILL	59	$\frac{1}{12}(\overline{23.5}^2+\overline{3.5}^2)$	2775	"	—
			I_g = 21510		

INTERNAL DAMPING

$B_T = \frac{21510}{.12 \times 10.7^5} = 1.28$ $D_T = \frac{.50}{1+2\times1.28} + .14 + .05 = .19$

VERTICAL AMPLITUDE

$f_n = \frac{1}{2\pi}\sqrt{\frac{K_V}{W}}$

$K_V = .316 \times 10^6$ $W = 491^K$ $D_V = .52$

$f_n = \frac{1}{2\pi}\sqrt{\frac{.316\times10^6 \times 32.2}{491}} = 25.5 \text{ CPS} = 1867 \text{ CPM}$

Primary $\frac{f}{f_n} = \frac{900}{1867} = .61$ $2D\frac{f}{f_n} = 2\times.52\times.61 = .63$

$M = \frac{1}{\sqrt{\left[1-\left(\frac{f}{f_n}\right)^2\right]^2 + \left[2D\frac{f}{f_n}\right]^2}\sqrt{\left[1-\underset{.39}{.61^2}\right]^2 + \underset{.40}{[.63]^2}}} = 1.13$

PRIMARY VERTICAL F = .69[#] $A = \frac{Q_V}{K_V}$

SECONDARY " F = 0

PRIMARY $A_V = \frac{.069\times1231.13}{.316\times10^6} = 3.0\times10^{-6} = .003$ MILS

$2A = 2\times.003 = .006$ MILS

NOT PERCEIVABLE TO HUMANS

EXTREMELY SMOOTH FOR MACHINE

JACOBS ENGINEERING GROUP INC.

DATE _____ SUBJECT So. CAL GAS Co — HP COMP. FDN. SHEET NO. E16

BY HH CHKD. _____ JOB NO. 01-A750-00

HORIZONTAL AMPLITUDE

$$f_n = \frac{1}{2\pi}\sqrt{\frac{K_H g}{W}}$$

$K_H = .297 \times 10^6$. $W = 431^K$ $D_H = .34$

$$f_n = \frac{1}{2\pi}\sqrt{\frac{.297\times10^6 \times 32.2}{431}} = 23.7 \text{ CPS} = 1422 \text{ CPM}$$

$$\frac{f}{f_n} = \frac{900}{1422} = .63 \qquad 2D\frac{f}{f_n} = 2 \times .34 \times .62 = .42$$

$$M = \frac{1}{\sqrt{[1-(\frac{f}{f_n})^2]^2 + [2D\frac{f}{f_n}]^2}} = \frac{1}{\sqrt{\underset{.36}{[1-(.63)^2]^2} + \underset{.18}{[.42]^2}}} = 1.36$$

SECONDARY $\frac{f}{f_n} = \frac{900\times2}{1422} = 1.27$ $2D\frac{f}{f_n} = 2\times.34\times1.36 = .92$

$$M = \frac{1}{\sqrt{\underset{.72}{[1-(1.36)^2]^2} + \underset{.85}{[.92]^2}}} = .80$$

$A = \frac{Q_H}{K_H}$

PRIMARY $H = 207^{\#}A = \frac{207\times12\times1.36}{.297\times10^6} = 11.4\times10^{-6} = .0114$ MILS

SECONDARY $H = 29^{\#}A = \frac{.029\times12\times.80}{.297\times10^6} = .9\times10^{-6} = .0009$ MILS

$.0123$ MILS

$2A = .0123\times2 = .025$ MILS @ 900 UNPERCEPTIABLE TO HUMANS

EXTREMELY SMOOTH FOR MACHINE

ROCKING AMPLITUDE

UNDAMPED NATURAL FREQUENCY $f_n = \frac{1}{2\pi}\sqrt{\frac{K_R g}{I_R}}$

$K_R = 15.6\times10^6$ $I_R = 24340$

$D_R = .35$ $f_n = \frac{1}{2\pi}\sqrt{\frac{15.6\times10^6\times32.2}{24340}} = 23.1 \text{ CPS} = 1385 \text{ CPM}$

PRIMARY $\frac{f}{f_n} = \frac{900}{1385} = .65$ $2D_R\frac{f}{f_n} = 2\times.13\times.65 = .17$

SECONDARY $\frac{f}{f_n} = \frac{2\times900}{1385} = 1.30$ $2D_R\frac{f}{f_n} = 2\times.13\times1.30 = .34$

FORM 61-005-1 (6/81)

JACOBS ENGINEERING GROUP INC.

DATE _____ SUBJECT So Cal Gas Co. SHEET NO. E17

BY HH CHKD. _____ H.P. Comp. Gas Co. JOB NO. 01-4758-EC

ROCKING AMPLITUDE (CONTINUED)

PRIMARY $M = \frac{1}{\sqrt{\left[1-\left(\frac{.65}{.33}\right)^2\right]^2+\left[\frac{.17}{.03}\right]^2}} = 1.67$

SECONDARY $M = \frac{1}{\sqrt{\left[1-(1.3)^2\right]^2+\left[\frac{.34}{.12}\right]^2}} = 1.29$

PRIMARY HORIZ. F = 207# COUPLE = 5164 in#

SECONDARY " F = 29# COUPLE = 0

PRIMARY $\theta = \frac{.207 \times 13.42 + 5.164}{15.6 \times 10^6} = .50 \times 10^{-6}$ RAD

SECONDARY $\theta = \frac{.029 \times 13.42 + 0}{15.6 \times 10^6} = .02 \times 10^{-6}$ RAD

PRIMARY $A = .50 \times 10^{-6} \times 13.42 \times 12 \times 1.67 = .000134 = .134$ MILS

SECONDARY $A = .02 \times 10^{-6} \times 13.42 \times 12 \times 1.29 = .000004 = .004$

.138 MILS

$2A = .138 \times 2 = .276$ MILS @ 900 RPM

BARELY PERCEPTABLE TO HUMANS

VERY SMOOTH FOR MACHINE

$2A = .004 \times 2 = .008$ MILS @ 1800 RPM

NOW PERCEPTABLE TO HUMANS

EXTREMELY SMOOTH FOR MACHINE

JACOBS ENGINEERING GROUP INC.

DATE _____ SUBJECT SoCAL GAS Co — HP COMP. FDN. SHEET NO. E 18

BY HH CHKD. _____ JOB NO. 01-A750-00

TORSION AMPLITUDE

UNDAMPED NATURAL FREQUENCY $f_n = \frac{1}{2\pi}\sqrt{\frac{K_T}{I_T}}$

$f_n = \frac{1}{2\pi}\sqrt{\frac{40.0\times10^6\times32.2}{21,510}} = 38.9\text{ cps} = 2336\text{ CPM}$

$D_T = .19 \qquad \frac{f}{f_n} = \frac{900}{2336} = .38 \qquad 2D\frac{f}{f_n} = 2\times.19\times.38 = .14$

PRIMARY $M = \frac{1}{\sqrt{[1-.58^2]^2+[.14]^2}} = 1.15$

.73 .07

$\frac{f}{f_n} = \frac{2\times900}{2336} = .77 \qquad 2D\frac{f}{f_n} = 2\times.19\times.77 = .29$

SECONDARY $M = \frac{1}{\sqrt{[1-.77^2]^2+[.29]^2}} = 2.0$

.17 .06

PRIMARY HORIZONTAL F = 207# COUPLE 7120"#

SECONDARY " F = 29# COUPLE 2541"#

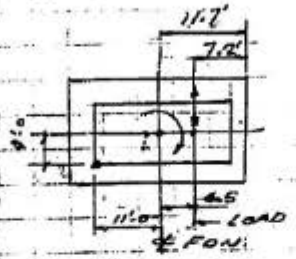

PRIMARY $\theta = \frac{370\times4.5\times7.12}{40.0\times10^6} = .21\times10^{-6}$ RAD

SECONDARY $\theta = \frac{1029\times4.5\times2.54}{40.0\times10^6} = .07\times10^{-6}$ RAD

$L = \sqrt{11.0^2+4.0^2} = 11.7'$

PRIMARY A = $.21\times10^{-6}\times1.15\times11.7\times12 = .000034 = .034$ MILS

SECONDARY A' = $.07\times10^{-6}\times2.00\times11.7\times12 = .000020 = .020$ MILS

.054

2A = 2×.054 = .108 MILS @ 900 RPM - NON PERCEPTIBLE TO HUMANS
VERY SMOOTH FOR MACHINE

2A = 2×.020 = .040 MILS @ 1800 RPM - NON PERCEPTIBLE TO HUMANS
VERY SMOOTH FOR MACHINE

7/27/88

ML
JMF
~~GC~~/HH
Your comments pls.

E19

TELECOPY TRANSMITTAL
SOUTHERN CALIFORNIA GAS COMPANY

PLEASE DELIVER THE FOLLOWING PAGES

TO: A. NAHANI
JEG

FROM: D. BHANDARI
SO CAL GAS

TOTAL NUMBER OF PAGES INCLUDING COVER SHEET 2

Sending Operator: G. ARNEY

Date Sent: 7-26-88

Time Sent: 15:21

Additional Instructions:
IS THIS INFORMATION FROM CENTRAL ENGINEERING SUITABLE? PLEASE RESPOND BY TOMORROW MORNING.

IF YOU DO NOT RECEIVE ALL THE PAGES, PLEASE CALL BACK AS SOON AS POSSIBLE.

TELEPHONE: 307-4818

RECEIVED
JUL 26 1988
A. NAHANI
4PM

Attention: Deepak Bhandari 130A
From: C. P. Chan.

UNBALANCED FORCES & COUPLES

E20

CUSTOMER SoCal Gas

REGISTER NO. 31360-2 COMPRESSOR MODEL SW62

R.P.M. 900 ROD LOAD 42,500 CRANKSHAFT

X-HEAD Dist Pin 38" RINGS Non Metallic COUNTERWEIGHTS ✓ YES

CYLINDER NO.		1	2	3	4	5	6	7	8
SIZE		9	9						
CONN. ROD WT.		114	115						
ROTATING	CONN. ROD	76	77						
	CRANK PIN	51.7	51.7						
RECIPROCATING	CONN. ROD + PIN	72.5	72.5		34.5 + 38				
	PISTON & ROD	128.0	128.0						
	X-HEAD	88.0	90.0						
	NUT	5.0	5.0						
TOTAL WT.									
A (ROTATING)		-124.3	-123.3						
B (RECIP.)		293.5	295.5						
C (ROT. & RECIP.)		169.2	172.2						

252 # CWT

	FORCE		COUPLE	
PRIMARY VERTICAL	69	LBS.	5164	LB.FT.
PRIMARY HORIZONTAL	207	LBS.	7120	LB. FT.
SECONDARY VERTICAL	0	LBS.	0	LB. FT.
SECONDARY HORIZONTAL	29	LBS.	2541	LB. FT.

07. 26. 88 11:25 AM CI AJAX-SUPERIOR SPR P02

[illegible] 11:00 AM 9-23-88

V3.05.13.7

RECEIVED
SEP 26 1988
A. NAHANI

SOUTHERN CALIFORNIA gas COMPANY E21

MAILING ADDRESS: BOX 3249 TERMINAL ANNEX, LOS ANGELES, CALIFORNIA 90051

ENGINEERING DEPARTMENT

To: Mr. Ahmad Nahani
From: G. J. Mosinskis
Subject: Ventura Compressor Station Replacement Project

Date: Sept. 26, 1988

Transmitted herein is one copy of the following:

1. Air-X-Changer information (previous copy not clear).
2. Letter from Bill Gent (CEMI) to Doug Browning, dated Sept. 26, 1988, revised CG and earthquake forces.
3. Letter from Pat Patel (U. S. Equipment Co.) to Doug Browning, dated Sept. 23, 1988, confirmation of Sept. 19, 1988 conference call.

DIST

1	2	3	TRANSMITTALS
J.F.	H.H.	J.F.	A.N.
	M.L.		B.D.
			J.F.
FILE - SPEC 02-1	FILE - SPEC 02-1	FILE - SPEC 02-2	M.L.
			H.H.

The above items are transmitted for your:

Comments	( )
Approval	( )
Information/Record	(x)
Action	(x)

GM:ddl

cc: LETTER ONLY

G. A. Arney
D. Bhandari
D. De Leon
M. A. Lamme'

JACOBS ENGINEERING GROUP
SEP 26 1988
DOCUMENT CONTROL

E22

CENTRAL ENGINEERING & MANUFACTURING, INC.
6105 West 68th St. Tulsa, Okla. 74131
(918) 446-1801
TELECOPY #(918) 446-4321

TELECOPY COVER PAGE

DATE: September 26, 1988

CC: TOM SMITH
DON DUNN/MAURICE REAGAN
DEAN MANNING
AL CLEMMONS

TO: SOCAL GAS - ATTN: DOUGLASS BROWNING/CHARLES CHANN

PHONE: 818-571-5481

FROM: BILL CENT

PAGES: (WITHOUT COVER PAGE)

REF: CEMI JOB #784-786

REVISED CG AND EARTHQUAKE FORCES ARE AS FOLLOWS:

1) CENTER OF GRAVITY - 11'-0" FROM CONE END OF SKID TOWARD ENGINE, 3'-11" FROM BOTTOM OF SKID UP AND ON THE CENTER OF THE SKID.

2) HORIZONTAL EARTHQUAKE SHEAR - 19,600 LBS.

3) EARTHQUAKE OVERTURNING MOMENT - 76,767 Ft-Lbs.

AIR COMPRESSOR FOUNDATION
NO CALCS.

UNBALANCED FORCES KNOWN
BUT NO C.G.

JACOBS ENGINEERING GROUP INC.

DATE _____ SUBJECT SoCal GAS Co

BY HH CHKD. _____ AIR COMPRESSOR FDN.

SHEET NO. 1

JOB NO. 01-A750-00

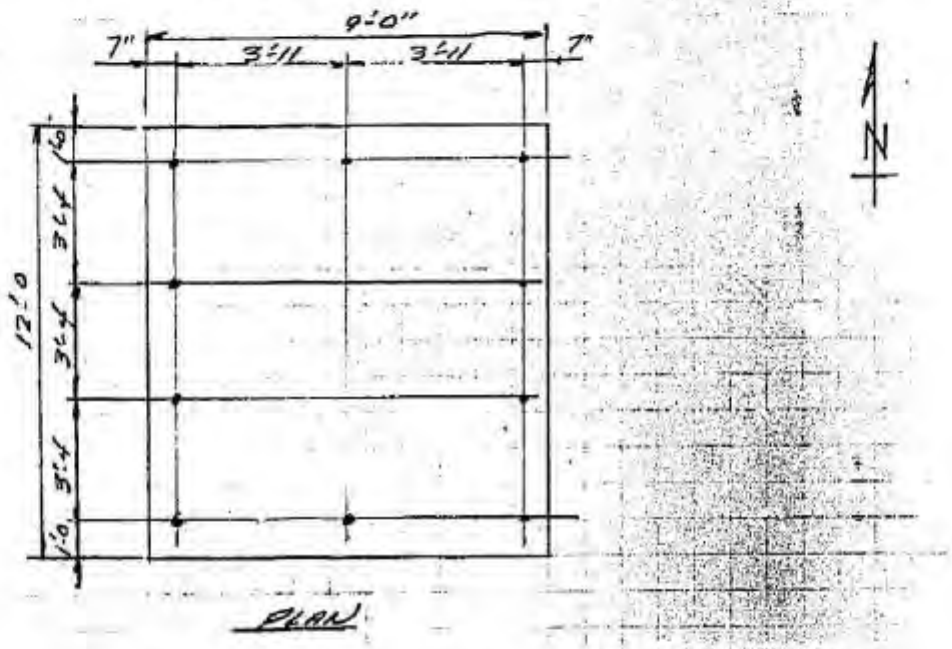

PLAN



SECTION

FORM 81-005-1 (4/81)

INGERSOLL-RAND
AIR COMPRESSORS

T40

Rel: 5054.09
Date: 15 February 1987
Cancels: 2 June 1986

E 24

Point of Manufacture—Davidson, NC, U.S.A.

T-40 ENGINEERING DATA
ENGLISH
(Continued from Sheet 5054.07)

MODEL		H 30		H 40		H 50 A	
		L.P.	H.P.	L.P.	H.P.	L.P.	H.P.
F. Drive Data							
Min. required break away torque	Lb Ft	80.1		80.1		98.1	
Minimum required pull-up torque	Lb Ft	76.1		76.1		93.2	
a) V-Belt Drive							
Compressor Sheave (at Compressor Speed)	rpm	600		870		870	
—Outer diameter (STD-V)	Inches	17.25		17.25		17.25	
—Pitch diameter (Standard-V)	Inches	—		—		—	
—Weight of Sheave	Lbs.	293		293		309	
—Number of Grooves	—	3		3		4	
—Inertia WR²	Lb Ft²	116		116		116	
Motor Sheave (Basis 1750 rpm motor)							
—Outer diameter (Standard V)	Inches	8.5		8.5		8.5	
—Pitch diameter (Standard-V)	Inches	—		—		—	
—Center distance	Inches	29.5		29.5		33.6	
—Belts (number/section/length)	—	3-5V-100		3-5V-100		3-5V-106	
b) Coupled Drive							
Refer to series 5051.00 Sheets							
G. Filter Silencer	CCN	40051082		40051082		40051082	
Standard dry type filter with filtration efficiency of 98% at 5 microns and above	Surface Area s.f. Qty	2.1 (EA) 2		2.1 (EA) 2		2.1 (EA) 2	
Pressure drop (clean)	psi	.2		.2		.2	
H. Foundation and Mounting Data							
Refer for design to series 5051.00 sheets							
Refer for dimensions to item 'G'							
I. Lubrication Data							
a) Running Gear Lubrication							
—Frame sump capacity	quarts	10		10		10	
—Operating oil temp. (max.)	°F	175		175		175	
J. Noise Level Data							
Refer to section 3310.00							
K. Piping							
a) Air Connections							
—Inlet	Inches	3NPT		3NPT		3NPT	
—Discharge	Inches	2½NPT		2½NPT		2½NPT	
b) Control air connections	Inches	1/2NPT		1/2NPT		1/2NPT	
L. Piston and Rod							
Piston speed at 870 rpm	fpm	500*		725		725	
Rod load (250 psig disch.) LP/HP	Lbs	2120/4900		2120/4900		2434/4900	
M. a) Unbalanced Forces							
Primary Horizontal	Lbs	2.4		5		247	
Secondary Horizontal	Lbs	137		287		337	
Primary Vertical	Lbs	162		341		5	
Secondary Vertical	Lbs	14		29		62	

* @ 600 RPM

Ingersoll-Rand Company 1988
Printed in U.S.A.

E25

Point of Manufacture—Davidson, NC, U.S.A.

T-40 ENGINEERING DATA
ENGLISH
(Continued from Sheet 5054.09)

MODEL	H30		H40		H50A	
	L.P.	H.P.	L.P.	H.P.	L.P.	H.P.
M. Unbalanced Forces (Cont.)						
b) Moments						
Primary Horizontal ..... Lb-Ft	0		0		0	
Secondary Horizontal ..... Lb-Ft	0		0		0	
Primary Vertical ..... Lb-Ft	0		0		0	
Secondary Vertical ..... Lb-Ft	0		0		0	
N. Valves						
Inlet						
—Number per cylinder ..... —	1	1	1	1	1	1
—Size ..... —	48 H.S.	40 H.S.	48 H.S.	40 H.S.	48 H.S.	40 H.S.
Discharge						
—Number per cylinder ..... —	1	1	1	1	1	1
—Size ..... —	48 H.S.	40 H.S.	48 H.S.	40 H.S.	48 H.S.	40 H.S.
O. Dimensions (ft.-in.)						
A). Bare unit w/V-Sheave						
1) Length ..... ft - in	4-1½		4-1½		4-1½	
2) Width ..... ft - in	3-1		3-1		3-1	
3) Height ..... ft - in	4-0		4-0		4-0	
B) PKG						
1. Length ..... ft - in	6-0		6-0		6-0	
2) Width ..... ft - in	3-8		3-8		3-8	
3) Height ..... ft - in	4-1		4-1		4-1	
P. Shipping Data - Weights						
A) Bare Unit VBD ..... Lbs.	1930		1930		2040	
B) PKG (1) ..... Lbs.	3275		3325		3525	
Q. Electrical Data						
Standard Motor ..... HP	25		40		50	
Service Factor ..... —	1.15		1.15		1.15	
Frame size ..... —	256T		324T		326T	
Full load speed ..... rpm	1760		1760		1780	
Full load motor efficiency ..... —	87		87		88	
Full Load Power factor ..... —	.81		.81		.81	

* Standard Open Drip Proof Squirrel Cage Induction Motor Class B Insulation.
NOTE: (1) PKG with Standard Motor, Starter, V-Belt and Air Cooled Aftercooler.

Ingersoll-Rand Company 1986
Printed in U.S.A.

California Dynamics Corporation
5572 ALHAMBRA AVE.
LOS ANGELES, CAL. 90032
(213) 223-3862

CALDYN
Call Us - To Set Things Right

Structural Integrity of Restraining Elements for Earthquake Protection
ANCHORS
File 70 05/06/85

ATTN: KEVIN

Job SOUTHERN CAL GAS CO. Date SEPTEMBER 30,1988
Customer U.S. EQUIPMENT CO.
Equipment PACKAGED COMPRESSOR Equipment Weight W 7000
Protection Required Horizontal Cph .3 Vertical Cpv .1
Anchor Type PHILLIPS REDHEAD SELFDRIL Size 5/8 INCH Quantity T 10
Shear Rating 1800 Pullout Rating 1364 Basis ICBO 1372
Embedment 2.5 MINIMUM Concrete Strength 2000 PSI MIN.
Special Inspection Required ? YES

E26

SCHEMATIC OF EQUIPMENT

PLAN

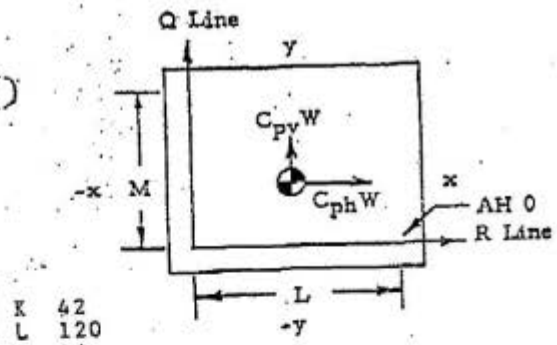

ELEVATION

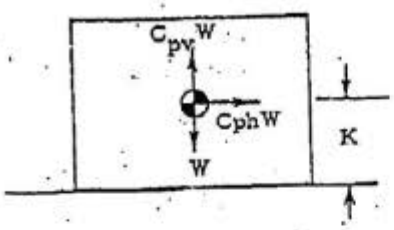

K 42
L 120
M 94

SEE TYPICAL ANCHOR BOLT AB

		Safety Factors
Horiz Shear Load/Anchor CphW/T	.3 X 7000 / 10 = 210	
Shear Rating/Shear Load	1800 / 210 =	8.57
Quan of Anchors on Q Line,q	= 3	
-X Vertical Pullup at AB	(.1 X 7000 / 10)-(7000 / 10)	+ -630
Uplift CpvW/T - W/T		+ 245
Pri Overturn CphWK/Lq	.3 X 7000 X 42 /(120 X 3)	= -385
X-X Pullup Load		
Pullout Rating/Pullup Load	1364 / -385 =	OK NEG
Quan of Anchors on R Line,r	= 4	
-Y Vertical Pullup at AB	(.1 X 7000 / 10)-(7000 / 10)	+ -630
Uplift CpvW/T - W/T		+ 235
Pri Overturn CphWK/Mr	.3 X 7000 X 42 /(94 X 4)	= -395
Y-Y Pullup Load		
Pullout Rating/Pullup Load	1364 / -395 =	OK NEG

Sum of reciprocals of Shear and Pullout Safety Factors to be less than 1.00
COMBINED LOADING

X-X Direction	(1 / 8.57) + (NEG, SET=0) =	0.12
Y-Y Direction	(1 / 8.57) + (NEG, SET=0) =	0.12

STORAGE TANKS FOUNDATIONS
(ABOVE GROUND)

JACOBS ENGINEERING GROUP INC.

DATE ____ SUBJECT S. CAL GAS Co SHEET NO. F1

BY HH CHKD. ____ JOB NO. 91-A750-10

DIRTY WATER, COOLANT RECYCLE AND LUB OIL STORAGE TANKS

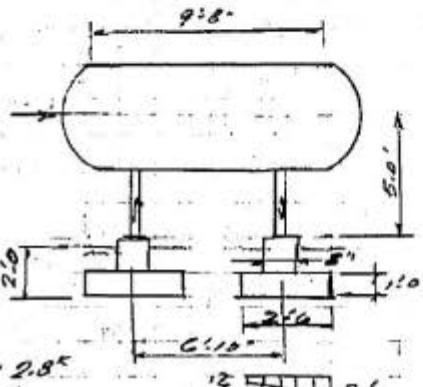

EMPTY WT = 4.2

CONTENTS = $\frac{\pi}{4} 5.0^2 \times 11.0 \times .0624 = 13.5$

PIPING 1.3

19.0K

USE 20K

SEISMIC = .28 × 20 = 5.6K

LONGITUDINAL = 5.6 × 5.0/6.83 = ± 4.1K

H = 5.6/2 = 2.8K

LONG. OTM = 2.8 × 2.25 = 6.3 1K/FND

LATERAL OTM = 2.8 × 7.25 = 20.3 1K

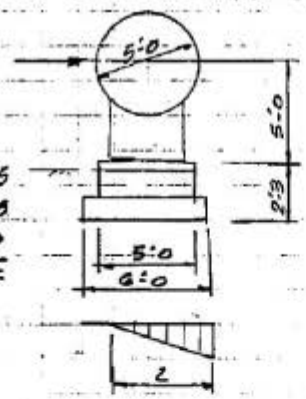

FDN.

PAD = 2.5 × 6.0 = 15.0 × 1.0 × .15 = 2.25

PED = .67 × 5.0 = 3.1 × 1.125 × .15 = .50

FILL 11.9" × 1.0 × .10 = 1.19

4.0K

TANK 20/2 = 10.0

FDN. = 4.0

14.0K

SEISMIC-LONG. ± 4.1

9.9 & 18.1K

$e = \frac{OTM}{P} \frac{6.3}{9.9} = .64$ $SR = \frac{2.5}{2 \times .64} = 1.95 > 1.5$

$e = \frac{6.3}{18.1} = .35$ $SB = \frac{18.1}{6.0 \times 2.5} \left(1 \pm \frac{6 \times .35}{2.5}\right)$ 1.21 .84 .20

2.23 KSF < 2.0 × 1.5 + 2 × .10 = 3.2 KSF

SEISMIC LATERAL $e = \frac{20.3}{14.0} = 1.45$ $SR = \frac{6.0}{2 \times 1.45} = 2.07 > 1.5$

BEARING L = (6.0/2 − 1.45) 3 = 4.65'

$SB = \frac{14.0 \times 2}{4.65 \times 2.5} = 2.41$ KSF < 3.2

JACOBS ENGINEERING GROUP INC.

DATE _____ SUBJECT So. Cal Gas Co SHEET NO. 12

BY KH CHKD. _____ JOB NO. 01-8750-10

DIRTY WATER, COOLANT RECYCLE & LUB OIL TANK FDNS.

BY INSPECTION REINFORCING AND CONCRETE STRESSES ARE VERY LOW USE #4 @ 12 EACH WAY

ANCHOR BOLTS

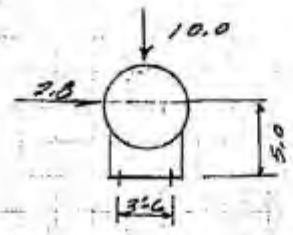

SEISMIC H = 2.8^k

M = 2.8 x 5.0 = 14^{ik}

BOLT T = 14.0 - 10.0 x 1.75 = 0

" SHEAR = 2.8/2 = 1.4^k/BOLT

5/8"ϕ BOLT = 5.0^k UBC > 1.4

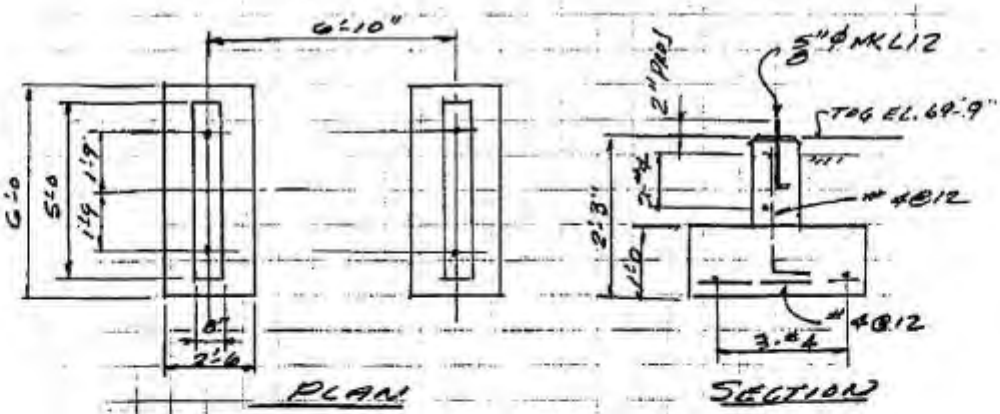


SCRUBBER FOUNDATION

1

JE JACOBS ENGINEERING GROUP INC.

DATE _____ SUBJECT SoCal Gas Co SHEET NO. F3

BY HH CHKD. _____ SCRUBBER FDN. JOB NO. 01-A750-013

VESSEL EMPTY = 42^K } 46
PIPING = 4

$H_2O = \frac{\pi}{4} \times \overline{6.5}^2 \times 5.5 \times .0624 = 11$

OPERATING = 57^K

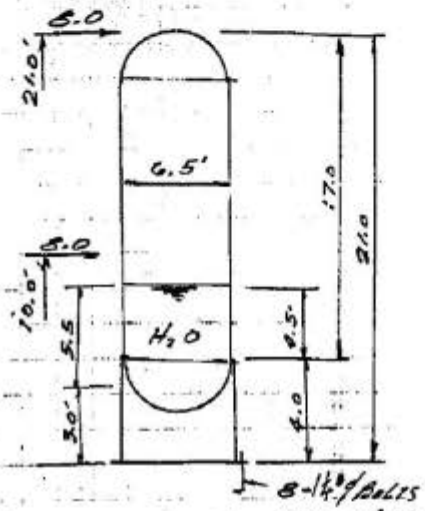

C. of G. TANK = 46 × 10.5 = 483
H_2O 11 × 7.75 = 85
57 568^{'K}

$y = \frac{568}{57} = 9.96$ (USE 10')

SEISMIC = 57 × .28 = 16^K

O.T.M. = 8.0(21.0 + 10.0) = 248^K

WIND P = 15 P.S.F. COEFF. = .6
ASSUME 7'-6 DIAMETER FOR PIPE, LADDER, ETC.

P = 15 × 7.5 × 21.0 = 2.4 M = 2.4 × 21.0/2 = 25^{'K}
SEISMIC GOVERNS

ANCHOR BOLT $T = \frac{4 \times 248}{8 \times 6.92} - \frac{57}{8} = 10.8^K$ (17.9, 7.1)
USE 1¼"φ = 15.3^K
[P = 24" EMBED 18½"]

SEE Pg F-4a FOR CALC

PEDESTAL
M = 248 + 16 × 2.0 = 280^{'K}

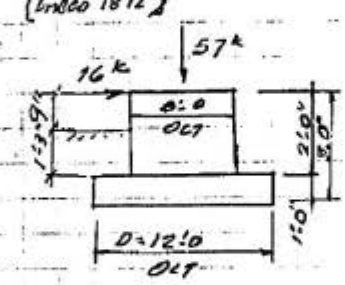

PED. WT = $\overline{8.0}^2 \times .828 \times 2.0 \times .15 = 16^K$
$\Sigma P = 57 + 16 = 73^K$

16 REINF. BARS D = 7'-6"

$T = \frac{4 \times 280}{16 \times 7.5} - \frac{73}{16} = 4.76^K$

$A_s = \frac{4.76}{30.0 \times 1.33} = .12^{\square''}$ USE #5 $A_s = .31^{\square''}$

FORM 91-005-1 (4/61)

JE JACOBS ENGINEERING GROUP INC. 2

DATE _____ SUBJECT S. CAL GAS Co SCRUBBER SHEET NO. F4

BY HH CHKD. _____ JOB NO. 01-A750-10

PAD $\overline{12.0}^2 \times .828 = 119^{\#} \times 1.0 \times .15 = 18$

PED $\overline{8.0}^2 \times .828 = 53^{\#} \times 2.0 \times .15 = 16$

FILL $66^{\#} \times 1.25 \times .10 = 8$

42^k

$O.T.M = 248 + 16.0 \times 3.0 = 296^{'k}$

$\Sigma P = 42 + 57 = 99^k$ $\quad e = \frac{296}{99} = 2.99'$

$RM = 99 \times 12/2 = 594^{'k}$ $\quad e/D = \frac{2.99}{12} = .25$

$L = 3.5$ $\quad K = .40$ $\quad KD = .40 \times 12 = 4.8$ $\quad SR = \frac{12}{2 \times 2.99} = 2.0$

GROSS $S.B. = \frac{LP}{A} = \frac{3.5 \times 99}{119} = 2.91$ KSF

ALLOW $SB = (2.0 \times 1.5) + 2.25 \times .10 = 3.23 > 2.91$

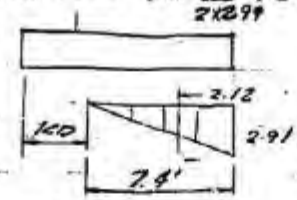

PAD REINFORCING $d = 8''$

$M = 2.12 \times \overline{2.0}^2/2 + .79 \times \overline{2.0}^2/6 = 4.7^{'k}$ $\quad M_u = 4.7 \times 1.3 = 6.1^{'k}$

$F = \frac{12 \times \overline{8}^2}{12 \text{ in}} = .064$ $\quad K_u = \frac{6.1}{.064} = 95$

$a_u = 4.40$ $\quad A_s = \frac{6.1}{4.40 \times 8} = .17^{\square''}$ $\quad$ USE #5@12 $A_s = .31$

SHEAR OK BY INSPECTION

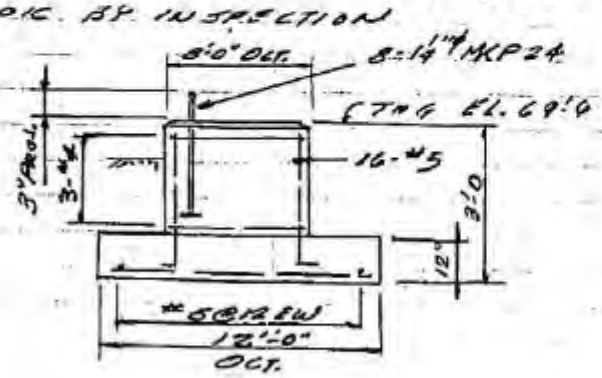

FORM 91-005-1 (4/81)

JACOBS ENGINEERING GROUP INC.

DATE NOV 88 SUBJECT SO CAC GAS SCRUBBER FND

BY JAA CHKD.

SHEET NO. F 4C

JOB NO. 01-A750-00

CHECK ANCHOR BOLT TENSION

REF UBC 1988 SEC. 2624

$P_s = 10.8^K$ — $P_0 F_3$

$P_u = 1.4(1.3) \times 10.8 = 20^K$ JAY

$L_d = 18\frac{1}{2}"$

$M = 48 - 41.5 = 6.5"$

$\phi P_c = \lambda \sqrt{f'_c}\,(2.8 A_s - 4 A_t)$

$= 1.0\sqrt{3000}\,(2.8 \times \sqrt{2} \times \pi \times 18^2 - 0)$

$= 54.77\ (4030)$

$= 220$ KIPS

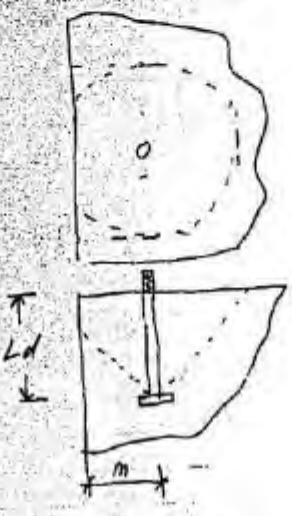

REDUCTION $= \frac{m}{L_d} = \frac{6.5}{18.5} = 0.35$

REDUCED $\phi P_c = .35 \times 220 = 77.3^K > P_u$ ∴ OK

[IF UBC EQN SHOULD INCLUDE ϕ
THEN $\phi P_c = .65 \times 77.3 = 50.2^K > P_u$ ∴ OK]

STORAGE TANKS (UNDER GROUND)
HILO DOWN

JACOBS ENGINEERING GROUP INC.

DATE _____ SUBJECT SoCAL GAS Co. SHEET NO. F5

BY HAT CHKD. _____ UNDER GROUND TANKS JOB NO. 01-4750-W

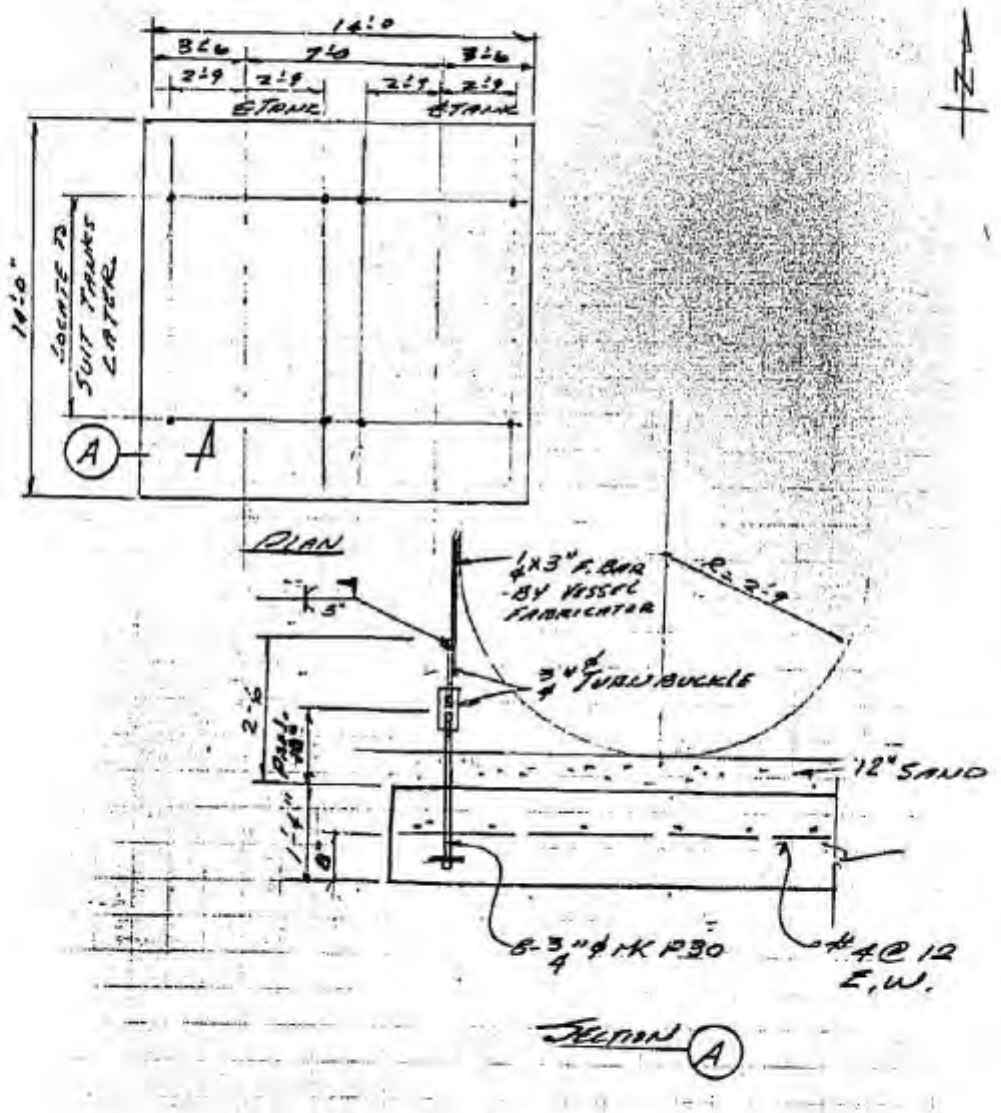

FORM 91-005-1 (4/81)

JACOBS ENGINEERING GROUP INC.

DATE _____ SUBJECT SoCal Gas Co. SHEET NO. F6

BY _____ CHKD. _____ Under Ground Tanks JOB NO. _____

Double Wall Tanks OD 5'6 12' Long

Assumed Wt. of Tank 7.0k Each

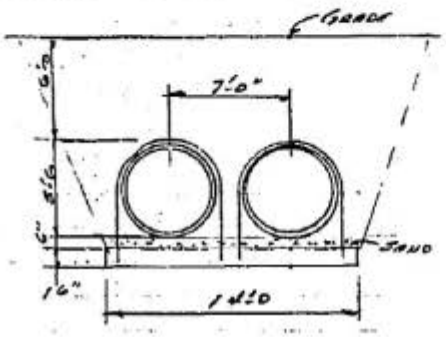

Volume of Outer Tank

$\frac{\pi}{4} \times 5.6^2 \times 12.0 = 285$ cf

Buoyancy Per Tank } $= 285 \times 0.624 = 178^k$

S.F. +10% $= \frac{1.8}{19.6^k (20^k)}$

Assume no back fill on tanks with full buoyancy

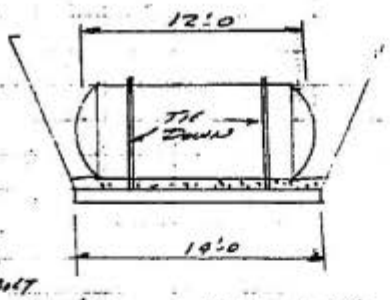

Net Buoyancy $= (20.0 \times 2 - 7.0 \times 2) = 26^k$

Sand $14^2 \times 1.0 \times (100 - 62.4) = 7.4$

Pad $14^2 \times 1.33 \times (150 - 62.4) = \frac{22.8}{29.2^k > 26}$

Tension Tie Down: $\frac{26^k}{2 \times 4} = 3.25^k$/bolt Use $\frac{3}{4}$" ϕ Anchor Bolt = 4.4^k

Concrete Slab $t = 16"$



$w = \frac{3.25 \times 2}{7.0} = .93^k/'$

$\pm M = \frac{1}{20} \times .93 \times 5.5^2 = 3.51^{'k}$ $Mu = 3.51 \times 1.7 = 6.0^{'k}$

d = 8" Wall $F = .120$ $Ku = \frac{6.0}{.120} = 46$

$Ru = 4.45$ $As = \frac{6.0}{4.45 \times 8.0} = .17^{in^2}/2' = .09^{in^2}/'$

Use #4 @ 12" As = .20

AIR RESERVE FOUNDATION

JACOBS ENGINEERING GROUP INC.

DATE _____ SUBJECT So Cal. Gas Co SHEET NO. _____

BY HH CHKD. [illegible] JOB NO. 01-A750-00

AIR RECEIVER FOUNDATION

EMPTY WT. = 6.5^k TEST WT = 26.1^k

PIPING = .5 .5

7.0^k 26.6^k

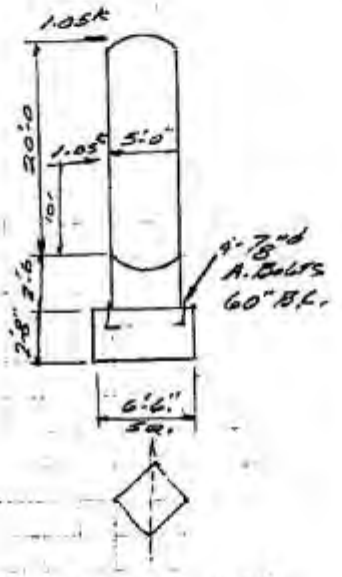

SEISMIC = 7.0 x .3 = 2.1^k

C.G @ 12.5' ABOVE BASE ℄

O.T.M = 1.05 x 22.5 + 1.05 x 12.5 = 37'^k

BOLT TENSION $\frac{37}{5.0} - \frac{7.0}{4} = 5.65^k < 6.5^k$

FOUNDATION

WT. 2.67 x 6.5² x .15 = 16.9

RECEIVER = 7.0

23.9^k

O.T.M = 37.0 + 2.1 x 2.67 = 42.6'^k $e = \frac{42.6}{23.9} = 1.78'$

$SR = \frac{6.5}{2 \times 1.78} = 1.83 > 1.5'$ $\frac{e}{D} = \frac{1.78}{6.5} = .27$ $L = 3.9$

$SB = \frac{LP}{A} = \frac{3.9 \times 23.9}{6.5^2} = 2.21 < 2.0 \times 1.5 + .10 \times 2 = 3.2$ KSF

TEST

26.6 + 16.9 = 43.5^k

$S.B = \frac{43.5}{6.5^2} = 1.03$ KSF $< 2.0 + 2.0 \times .10 = 2.20$

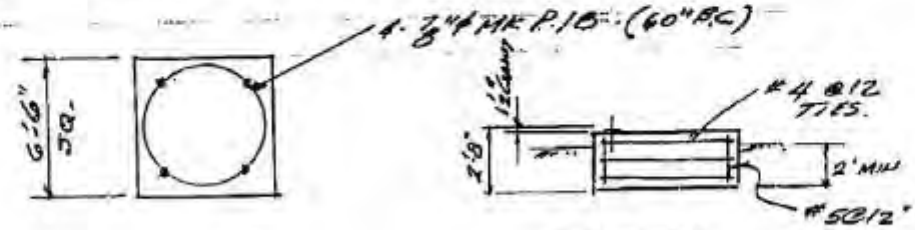

PLAN SECTION

FORM 81-005-1 (4/81)

PIPE SLEEPERS

JACOBS ENGINEERING GROUP INC.

DATE _____ SUBJECT SoCal Gas Co. SHEET NO. F8

BY _____ CHKD. _____ JOB NO. 01-A750-00

PIPE SLEEPERS

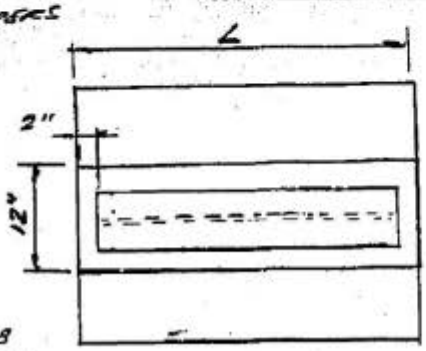

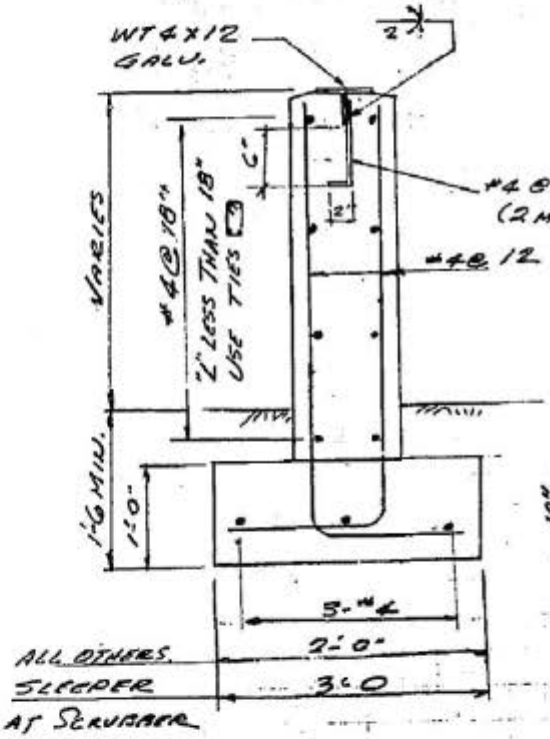

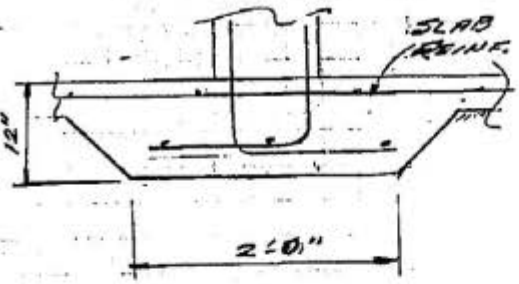

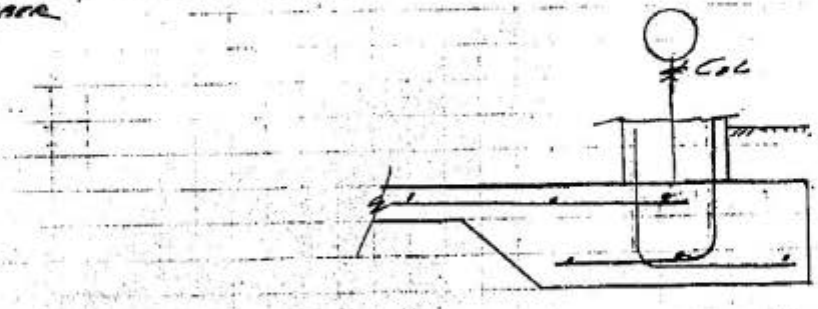

FORM 81-005-1 (4/81)

JE JACOBS ENGINEERING GROUP INC.

DATE _____ SUBJECT So Cal Gas Co. SHEET NO. F9

BY HH CHKD. _____ JOB NO. 01-A750.00

PIPE SLEEPERS

SLEEPERS SOUTH OF L.P. COMPRESSORS

WT. PIPE 30"ø. SLEEPER SPACING = 12'

$W = 30 \times 12 = .36^{k}/'$

FRICTION = 30% $= .36 \times .3 = .11^{k}/'$

STEM $= 5.0 \times 1.0 \times .15 = .75$

FILL $= .5 \times 1.0 \times .10 = .05$

PAD $2.5 \times 1.0 \times .15 = \frac{.30}{1.10^{k}/'}$

$\Sigma P = .36 + 1.10 = 1.46^{k}$

$O.T.M = .11 \times 6.5 = .72^{'k}$

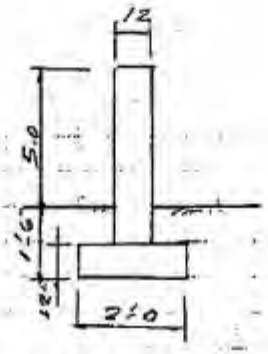

$e = \frac{.72}{1.46} = .49$ $\quad SR = \frac{2.0}{2 \times .49} = 2.04 > 1.66$

BEARING $L = (2.0/_2 - .49)3 = 1.53'$

$SB = \frac{1.46 \times 2}{1.53 \times 1.0} = 1.91 < 2.0 + 1.5 \times .10 = 2.15\ KSF$

STEM

$M = .11 \times 5.5 = .61^{'k}$ $\quad M_u = .61 \times 1.7 = 1.04^{'k}$

$d = .95\ F = \frac{12 \times 9.5^{2}}{12\,000} = .09$ $\quad K_u = \frac{1.04}{.09} = 12$

$a_u = .45$ $\quad A_s = \frac{1.04}{.45 \times 9.6} = .024^{in^2}$ $\quad$ USE #4@12 $A_s = .20^{in^2}$

SLEEPER UNDER MEZZ. FLOOR

LOADING SAME AS ABOVE

WT. PIPE = .36 $\quad H = .11$

STEM $1.0 \times 3.5 \times .15 = .53$

PAD $1.0 \times 2.0 \times .15 = \frac{.30}{1.19^{k}/'}$

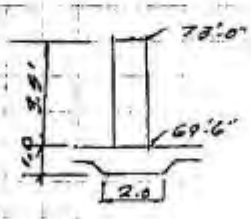

$OTM = .11 \times 4.5 = .50^{'k}$ $\quad e = \frac{.50}{1.19} = .42'$

$SR = \frac{2.0}{2 \times .42} = 2.38 > 1.5$

JACOBS ENGINEERING GROUP INC.

DATE _____ SUBJECT So. Cal Gas Co. SHEET NO. H10

BY _____ CHKD. _____ JOB NO. 01-A760-00

Pipe Sleeper @ Scrubber

12"ϕ pipe full of H_2O = 100 #/'

P_1 (20') = .10 × 20 = 2.0 k

P_2 (13') = .10 × 13 = 1.3

3.3 k

Friction 30% .3 × 3.3 = 1.0 k

Stem = 6.75 × 8.3 × 1.0 × .15 = 8.4

Fill = 6.75 × .5 × 3.0 × .10 = 1.0

Pad = 6.75 × 1.0 × 3.0 × .15 = 3.4

13.8

ΣP = 3.3 + 13.8 = 17.1 k

OTM = 1.0 × 9.3 = 9.3 k

$e = \frac{9.3}{17.1} = .54'$ $SR = \frac{3.0}{2 \times .54} = 2.87 < 1.5$

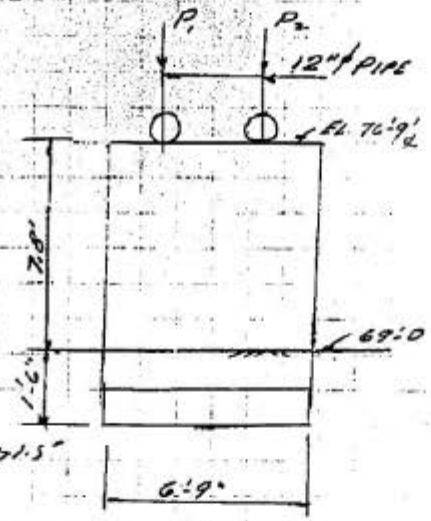

Bearing L = 3(3.0/2 − .54) = 2.88'

$SB = \frac{17.1 \times 2}{2.88 \times 6.75} = 1.76 < 2.0 + 1.5 \times 1.0 = 2.15$ ksf

Stem M = 1.0 × 8.3 = 8.3 k M_u = 8.3 × 1.7 = 14.1 k

$d = 9\frac{1}{2}$ $F = \frac{6.75 \times 12 \times 9.5^2}{12^{in}} = .61$ $K_u = 14.1/.61 = 23$ $a_u = .44$

$A_s = \frac{14.1}{4.4 \times 9.5} = .33$ Use 7-#4 = .31 × 7 = 2.17 in²

JACOBS ENGINEERING GROUP INC.

DATE 11-18-88 SUBJECT SO CAL GAS SHEET NO. F11

BY _____ CHKD. _____ JOB NO. 01-A250

MISC PIPE SUPPORTS

P.S WIDTH = 2.5'
P.S SPACING = 12' MAX
PIPING WT = 15 PSF

TL = 12 x 2.5 x 15 = 450#
SEISMIC Fp = 0.3 WP
= 0.3 x 450 = 135#

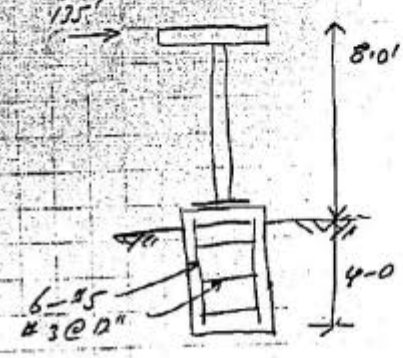

END USE 2'ϕ PIER
UBC 2907 (9)
b = 2' ; P = 135' ; h = 8'
S_1 = 12 x 150 = 300 PSF/FT
x 1.33 = 400 PSF

NG Try d = 9'
A = 2.34 x 450 / ⅓ x 400 x 2 = .99
$d = \frac{0.99}{2}\left(1 + \sqrt{1 + \frac{4.36 \times 8}{.99}}\right) = 3.5'$
< 4'-0" USE 2'ϕ x 4' DRILLED PIER

DRILLED PIER

FORM 91-005-1 (4/81)

LIBRARY
JACOBS ENGINEERING CO

Foundations for Machines: Analysis and Design

Shamsher Prakash
University of Missouri—Rolla

Vijay K. Puri
Southern Illinois University, Carbondale

WILEY

A Wiley-Interscience Publication
JOHN WILEY AND SONS
New York · Chichester · Brisbane · Toronto · Singapore

6.8 DESIGN PROCEDURE FOR A BLOCK FOUNDATION

So far the methods of analyzing block foundations (Sections 6.4 and 6.7) and design requirements of foundations for reciprocating machines have been considered. Two approaches currently being used for the design of foundations for reciprocating machines are:

1. Elastic half-space approach (Richart et al., 1970).
2. Linear weightless spring approach (Barkan, 1962).

A step-by-step procedure for design with either approach is given below. It is essential to procure pertinent machine and soil data before a rational design for a foundation to support a machine can be attempted. The obtaining of the relevant data is the first and most important step and is discussed first, followed by guidelines for selecting trial size of foundation and dynamic soil constants.

1. *Machine Data*

The following information should be obtained from the manufacturers of the machine for guidance in designing:

a. Layout of the machine and a detailed loading diagram consisting of a plan, elevation, and section showing details of connections and the point of application of all loads on the foundation.
b. Height of the axis of the main shaft of the machine above top of the foundation.
c. Capacity or rated output of the machine.
d. Operating speed of the machine.
e. Exciting forces of the machine and short-circuit moment of the motor, if any.
f. Position of cavities, open spaces, and anchor bolt locations.
g. Permissible amplitudes of vibration.

2. *Soil Data*

The following information about the subsurface soil should be known:

a. Soil profile and data (including soil properties generally for depth equal to twice the width of the proposed foundation or up to hard stratum).
b. Soil investigation to ascertain allowable soil pressures and to determine the dynamic properties of the soil.
c. The relative position of the water table below ground at different times of the year.

The minimum distance
machine foundation shoul

3. *Trial Size of the Foun*

A suitable size of the
analysis. The following gu
helpful in minimizing the

Area of Block. The si
than the bed plate of the
clearance of 150 mm.

Depth. In all cases, t
good bearing stratum and

Center of Gravity. Th
the block should be as far
no case shall it be above

Eccentricity. The ecc
dimension in any horizon

To simplify computatic
Any grooves, projections
these are necessary.

4. *Selecting Soil Consta*

For a preliminary des
procedure given in Cha
recommended that dyna
laboratory and in the fiel
should be kept in mind w
may be selected for an a
correction for the effectiv
applied before proceedin

Often it may be desira
out limiting values of the
range of the values of sc

5. *Centering the Found Pressures*

Determine the combine
dation in the x, y, and z
or y axis is not more th
analysis. If eccentricity
by vertical eccentric loa

The minimum distance to any important foundation in the vicinity of the machine foundation should also be ascertained.

3. *Trial Size of the Foundation*

A suitable size of the foundation should be selected for preliminary analysis. The following guidelines will be useful for this purpose and will be helpful in minimizing the number of trials.

Area of Block. The size of a foundation block (in plan) should be larger than the bed plate of the machine it supports, with a minimum all-around clearance of 150 mm.

Depth. In all cases, the foundation should be deep enough to rest on good bearing stratum and to ensure stability against failure.

Center of Gravity. The combined center of gravity of the machine and the block should be as far below the top of the foundation as possible, but in no case shall it be above the top of the foundation.

Eccentricity. The eccentricity should not exceed 5 percent of the least dimension in any horizontal direction.

To simplify computations, it is advisable to select a simple shape in plan. Any grooves, projections, and asymmetry should be avoided except when these are necessary.

4. *Selecting Soil Constant*

For a preliminary design, the soil constants can be obtained from the procedure given in Chapter 4 (Section 4.7). For all important jobs, it is recommended that dynamic soil properties should be determined in the laboratory and in the field for at least-three different strain levels. This point should be kept in mind when conducting soil exploration. A particular value may be selected for an anticipated strain level in a given design problem. A correction for the effective confining pressure and shear strain levels must be applied before proceeding with the design.

Often it may be desirable to select a range of soil constants and to work out limiting values of the natural frequencies and motion amplitudes for this range of the values of soil constants selected.

5. *Centering the Foundation Area in Contact with Soil and Determining Soil Pressures*

Determine the combined center of gravity for the machine and the foundation in the x, y, and z planes and check to see that the eccentricity along x or y axis is not more than 5 percent. This is the upper limit for this type of analysis. If eccentricity exceeds 5 percent, the additional rocking occasioned by vertical eccentric loading must be considered in the analysis.

The static soil pressure should be checked. It should be less than 80 percent of the allowable soil pressure under static conditions. This condition is met in most machine foundations.

6. *Design Values for Unbalanced Exciting Loads and Moments*

The values of the exciting forces and resulting moments may now be determined with respect to the combined center of gravity of the system. If the vertical unbalanced force acts at some eccentricity, it will give rise to a moment. Similarly, if the horizontal unbalanced force acts at a certain distance above the top of a block foundation, the magnitude of the moment occasioned by the horizontal force equals the product of the horizontal force and the distance between the center of gravity of the combined system from its point of application. The nature of the unbalanced forces and moments should give the investigator an idea about the nature of the foundation's vibrations.

7. *Determining Moments of Inertia and Mass Moments of Inertia*

The following moments of inertia and mass moments of inertia need to be determined:

A. Circular Foundation

For Rocking Vibrations:

$I_x = I_y = I$, moment of inertia of the base area about an axis passing through centroid of the base contact area and perpendicular to the plane of vibration

$$I_x = I_y = I = \frac{\pi r_o^4}{4} \tag{6.133}$$

r_o = radius of the base of the foundation.

M_m = mass moment of inertia the foundation system about an axis passing through its centroid and perpendicular to the plane of vibration

$$M_m = \frac{\pi r_o^2 H \gamma_c r_o^2}{4g} \tag{6.134}$$

in which γ_c = unit weight of concrete.

M_{m0} = Mass moment of inertia of the foundation system about an axis passing through the centroid of the base and perpendicular to the plane of vibration.

$$M_{m0} = \frac{\pi r_o^2 H}{g} \gamma_c \left(\frac{r_o^2}{4} + \frac{H^2}{3} \right) \tag{6.135}$$

For Torsional Vibrat

I_z = Polar moment of axis through its c

M_{mz} = Mass moment of of rotation

B. Noncircular Founda

For Rocking Vibrati

I = moment of inertia c centroid of the bas vibrations. It equa rectangular area in perpendicular to thi

in which L is the h base.

The value of γ may

For Torsional Vibrat

I_z = polar moment o through the cent

M_{mz} = mass moment of the vertical axis

M_m, M_{mz} and M

8. *Natural Frequencies a*

Steps 1 through 7 give the natural frequencies and mon and subsequently th Elastic Half-Space appro These steps of calculation

For Torsional Vibrations:

I_z = Polar moment of inertia of the base contact area about the vertical axis through its center of gravity

$$J_z = I_z = \frac{\pi r_a^4}{2} \tag{6.136}$$

M_{mz} = Mass moment of inertia of the foundation about the vertical axis of rotation

$$M_{mz} = \frac{\pi r_a^2 H}{g} \gamma_c \frac{r_a^2}{2} \tag{6.137}$$

B. Noncircular Foundations

For Rocking Vibrations:

I = moment of inertia of the base area about an axis passing through the centroid of the base contact area and perpendicular to the plane of vibrations. It equals $ba^3/12$ in which 'a' is the dimension of the rectangular area in the plane of vibration, and b the dimension perpendicular to this plane [Eq. (6.79)]. Also

$$M_{ma} = M_m + mL^2 \tag{6.110a}$$

in which L is the height of the combined center of gravity above the base.

The value of γ may then be determined as $\gamma = M_m/M_{ma}$

For Torsional Vibrations:

I_z = polar moment of inertia of the base area about the vertical axis through the center of gravity

$$I_z = J_z = ab\,\frac{(a^2 + b^2)}{12} \tag{6.138}$$

M_{mz} = mass moment of inertia of the machine and the foundation about the vertical axis

$$M_{mz} = M_{mx} + M_{my}$$

M_{mx}, M_{mz} and M_{my} are obtained as in Appendix 4.

8. *Natural Frequencies and Amplitudes of Vibration*

Steps 1 through 7 give the information which will be used for computing the natural frequencies and amplitudes of vibration. This information is common and subsequently the dynamic response may be calculated either by Elastic Half-Space approach or by Linear Weightless Spring approach. These steps of calculation for both these approaches are given below:

C. *Elastic Half-Space Approach*

(i) *Equivalent Radius.* For noncircular foundations, determine the equivalent radius r_o of the foundation contact area by considering the direction of the vibrations.
For translation

$$r_{oz} = r_{oy} = r_{ox} = \left(\frac{ab}{\pi}\right)^{1/2} = \left(\frac{A}{\pi}\right)^{1/2} \tag{6.58a}$$

For rocking vibrations

$$r_{o\phi} = \left(\frac{ba^3}{3\pi}\right)^{1/4} \tag{6.58b}$$

For torsional vibrations

$$r_{o\psi} = \left(\frac{ba(a^2+b^2)}{6\pi}\right)^{1/4} = \left(\frac{2I_z}{\pi}\right)^{1/4} \tag{6.58c}$$

(ii) *Determination of Mass Ratio, Spring Constants, and Damping Factors.* The values of mass or inertia ratio, spring constants, and damping factors can be computed from Table 6.2. Damping ratios can also be determined from Fig. 4.40.

(iii) *Natural Frequencies and Amplitudes of Vibration in Uncoupled Modes.*

Vertical Vibrations

$$\omega_{nz} = \sqrt{\frac{k_z}{m}} \tag{6.20}$$

Table 6.2. Mass or Inertia Ratio B, Damping Factor ξ, and Spring Constant k for Rigid Circular Footing on a Semi-Infinite Elastic Half-Space

Mode of Vibration (1)	Mass (or inertia) ratio (2)	Damping factor (3)	Spring Constant (4)*
Vertical	$B_z = \frac{(1-\nu)}{4}\frac{m}{\rho r_o^3}$	$\xi_z = \frac{0.425}{\sqrt{B_z}}$	$k_z = \frac{4Gr_o}{1-\nu}$
Sliding	$B_x = \frac{(7-8\nu)}{32(1-\nu)}\frac{m}{\rho r_o^3}$	$\xi_x = \frac{0.2875}{\sqrt{B_x}}$	$k_x = \frac{32(1-\nu)}{7-8\nu}Gr_o$
Rocking	$B_\phi = \frac{3(1-\nu)}{8}\frac{M_{mo}}{\rho r_o^5}$	$\xi_\phi = \frac{0.15}{(1+B_\phi)\sqrt{B_\phi}}$	$k_\phi = \frac{8Gr_o^3}{3(1-\nu)}$
Torsional	$B_\psi = \frac{M_{mz}}{\rho r_o^5}$	$\xi_\psi = \frac{0.5}{1+2B_\psi}$	$k_\psi = \frac{16}{3}Gr_o^3$

Source: Richart, Hall, and Woods, "Vibrations of Soils and Foundations," © 1970, p. 382. Reprinted by permission of Prentice-Hall, Englewood Cliffs, New Jersey. * From analog solution.

Torsional Vibr

and

(iv) *Coupled modes.* sliding are obtai obtained as follo

Damped natural

$$\left[\omega_{nd}^4 - \omega_n^2\right.$$

$$+ 4\left[\frac{\xi_x \xi}{}\right.$$

Undamped natu

$$\omega_{n1,2} = \frac{1}{2}$$

Damped amplit can be obtainec

and

R RECIPROCATING MACHINES

ndations, determine the
ntact area by considering

$$= \left(\frac{A}{\pi}\right)^{1/2} \qquad (6.58a)$$

(6.58b)

$$\left(\frac{2I_z}{\pi}\right)^{1/4} \qquad (6.58c)$$

rents, and Damping Fac-
, spring constants, and
able 6.2 Damping ratios

Vibration in Uncoupled

(6.20)

and Spring Constant k for
ace

	Spring Constant (4)*
	$k_z = \frac{4Gr_o}{1-\nu}$
	$k_x = \frac{32(1-\nu)}{7-8\nu} Gr_o$
$\sqrt{B_\phi}$	$k_\phi = \frac{8Gr_o^3}{3(1-\nu)}$
	$k_\psi = \frac{16}{3} Gr_o^3$

Foundations," © 1970, p. 382.
New * From analog solution.

$$A_z = \frac{P_z}{k_z\left[\left(1-\left(\frac{\omega}{\omega_{nz}}\right)^2\right)^2 + \left(2\xi_z \frac{\omega}{\omega_{nz}}\right)^2\right]^{1/2}} \qquad (6.23c)$$

Torsional Vibrations

$$\omega_{n\phi} = \sqrt{\frac{k_\phi}{M_{mz}}} \qquad (6.41a)$$

and

$$A_\phi = \frac{M_z}{k_\phi\left[\left(1-\left(\frac{\omega}{\omega_{n\phi}}\right)^2\right)^2 + \left(2\xi_\phi \frac{\omega}{\omega_{n\phi}}\right)^2\right]^{1/2}} \qquad (6.41b)$$

(iv) *Coupled modes.* The natural frequencies of combined rocking and sliding are obtained from Eqs. (6.52 and 6.54) with ω_{nz} and $\omega_{n\phi}$ obtained as follows:

$$\omega_{nz} = \sqrt{\frac{k_z}{m}} \qquad (6.30)$$

$$\omega_{n\phi} = \sqrt{\frac{k_\phi}{M_{m0}}} \qquad (6.37)$$

Damped natural frequencies are obtained as the roots of Eq. (6.52)

$$\left[\omega_{nd}^4 - \omega_{nd}^2\left(\frac{(\omega_{n\phi}^2 + \omega_{nz}^2)}{\gamma} - \frac{4\xi_z\xi_\phi\omega_{nz}\omega_{n\phi}}{\gamma}\right) + \frac{\omega_{nz}^2\omega_{n\phi}^2}{\gamma}\right]^2$$
$$+ 4\left[\frac{\xi_z\omega_{nz}\omega_{nz}}{\gamma}(\omega_{n\phi}^2 - \omega_{nd}^2) + \frac{\xi_\phi\omega_{nd}\omega_{n\phi}}{\gamma}(\omega_{nz}^2 - \omega_{nd}^2)\right]^2 = 0 \qquad (6.52)$$

Undamped natural frequencies can be obtained by using Eq. (6.54b)

$$\omega_{n1,2} = \frac{1}{2\gamma}\left[(\omega_{nz}^2 + \omega_{n\phi}^2) \pm \sqrt{(\omega_{n\phi}^2 + \omega_{nz}^2)^2 - 4\gamma\omega_{n\phi}^2\omega_{nz}^2}\right] \qquad (6.54b)$$

Damped amplitudes for motion occasioned by the applied moment, can be obtained from Eqs. (6.55a,b).

$$A_z = \frac{M_y}{M_m}\frac{[(\omega_{nz}^2)^2 + (2\xi_z\omega_{nz})^2]^{1/2}}{\Delta(\omega^2)} \qquad (6.55a)$$

and

$$A_\phi = \frac{M_y}{M_m} \frac{[(\omega_{nz}^2 - \omega^2)^2 + (2\xi_z \omega_{nz} \omega)^2]^{1/2}}{\Delta(\omega^2)} \qquad (6.55b)$$

in which $\Delta(\omega)^2$ is given by Eq. (6.56)

$$\Delta(\omega^2) = \left\{ \left(\omega^4 - \omega^2 \left(\frac{(\omega_{n\phi}^2 + \omega_{nz}^2)}{\gamma} - \frac{4\xi_z \xi_\phi \omega_{nz} \omega_{n\phi}}{\gamma} \right) + \frac{\omega_{nz}^2 \omega_{n\phi}^2}{\gamma} \right)^2 + 4 \left(\xi_z \frac{\omega_{nz} \omega}{\gamma} (\omega_{n\phi}^2 - \omega^2) + \frac{\xi_\phi \omega_{n\phi} \omega}{\gamma} (\omega_{nz}^2 - \omega^2) \right)^2 \right\}^{1/2} \qquad (6.56)$$

Damped amplitudes for motion occasioned by an applied force P acting at the center of gravity of the foundation may be obtained from Eqs. (6.57a,b)

$$A_z = \frac{P_z}{mM_m} \times \frac{[(-M_m\omega^2 + k_\phi + L^2 k_z)^2 + 4\omega^2(\xi_\phi \sqrt{k_\phi M_{m\phi}} + L^2 \xi_z \sqrt{k_z m})^2]^{1/2}}{\Delta(\omega^2)} \qquad (6.57a)$$

and

$$A_\phi = \frac{P_z L}{M_m} \frac{\omega_{nz}(\omega_{nz}^2 + 4\xi_z \omega^2)^{1/2}}{\Delta(\omega^2)} \qquad (6.57b)$$

D. *Linear Weightless Spring Approach*

(i) *Uncoupled modes.* Vertical oscillations and torsional vibrations occur independently of any other vibrations. The natural frequencies and corresponding amplitudes can be determined with the help of the following equations:

Vertical vibrations

$$\omega_{nz} = \sqrt{\frac{C_u A}{m}} \qquad (6.63a)$$

$$A_z = \frac{P_z}{m(\omega_{nz}^2 - \omega^2)} \qquad (6.64b)$$

Torsional vibrations

and

(ii) *Combined Rockir*

Sliding and rocking are c
are determined as follov

and

$$\omega_{n1,2}^2 = \frac{1}{2\gamma} [(a$$

The amplitudes of vibra

$$A_z = \frac{(C_u AL$$

and

$$A_\phi$$

in which

A_z = linear horizont
A_ϕ = the rotational
gravity.

The amplitude of the
the foundation as

$$\omega_{n\phi} = \sqrt{\frac{C_\phi J_z}{M_{mz}}} \tag{6.81a}$$

and

$$A_\phi = \frac{M_z}{M_{mz}(\omega_{n\phi}^2 - \omega^2)} \tag{6.83}$$

(ii) *Combined Rocking and Sliding*

Sliding and rocking are coupled modes of vibration. The natural frequencies are determined as follows:

$$\omega_{nz} = \sqrt{\frac{C_z A}{m}} \tag{6.66a}$$

$$\omega_{n\phi} = \sqrt{\frac{C_\phi I - WL}{M_{mo}}} \tag{6.74a}$$

and

$$\omega_{n1,2}^2 = \frac{1}{2\gamma}\left[(\omega_{nz}^2 + \omega_{n\phi}^2) \pm \sqrt{(\omega_{n\phi}^2 + \omega_{nz}^2)^2 - 4\gamma\omega_{n\phi}^2\omega_{nz}^2}\right] \tag{6.113}$$

The amplitudes of vibration can be computed with the following equations:

$$A_z = \frac{(C_z AL^2 + C_\phi I - WL - M_m\omega^2)P_z + (C_z AL)M_z}{\Delta(\omega^2)} \tag{6.129a}$$

and

$$A_\phi = \frac{(C_z AL)P_z + (C_z A - m\omega^2)M_z}{\Delta(\omega^2)} \tag{6.129b}$$

in which

A_z = linear horizontal amplitude of the combined center of gravity

A_ϕ = the rotational amplitude in radians around the combined center of gravity.

The amplitude of the block should be determined at the bearing level of the foundation as

$$A_v = A_z + \frac{a}{2}A_\phi \tag{6.130a}$$

$$A_h = A_z + hA_\phi \tag{6.130b}$$

in which A_x is the horizontal amplitude at bearing level, h is the height of the bearing above the combined center of gravity of the system, and A_y is the maximum vertical amplitude.

9. *Check for Adequate Foundation*

The natural frequencies and amplitudes of vibration calculated in step 8 should be compared with operating speed and permissible amplitudes, respectively, to check if the foundation size selected is adequate. The natural frequency of the foundation soil system should be at least 30% (preferably 50%) away from the operating speed of the machine. The amplitude of vibration should be smaller than the limiting values of amplitude specified by the manufacturer of the machine. If it has not been possible to procure this information, the permissible amplitude should be fixed with due consideration to stability of the machine and also the effects of vibrations on machines and structures in the neighborhood. From the data available so far, it appears that vibrations in neighboring structures will be negligible if the vibration amplitude of the foundation is less than 0.20 mm.

For machines vibrating in different modes, the resultant vibration amplitude should not exceed the permissible value.

10. *Several Machines on a Common Mat*

A number of similar machines erected on individual pedestals may be mounted on a common raft. They should be placed symmetrically along the two axes so that there is no rotation in the raft under dynamic forces.

The analyses for these machines should be made as though their foundations were independent of each other by breaking the raft into sections corresponding to separate foundations.

The design value for the permissible amplitude of vibrations may be increased by 30 per cent for such cases.

In addition to proper design of the machine foundation, its construction aspects need special consideration. The construction aspects of machine foundations are discussed in Chapter 14.

6.9 EXAMPLES

EXAMPLE 6.9.1

The concrete block shown in Fig. 6.23 is to be used as a foundation for a reciprocating engine operating at 600 rpm and mounted symmetrically with respect to the foundation. The weight of the engine is 1.1 t. The vertical unbalanced force due to operation of the engine is given by $P_z = 0.2 \sin \omega t$.

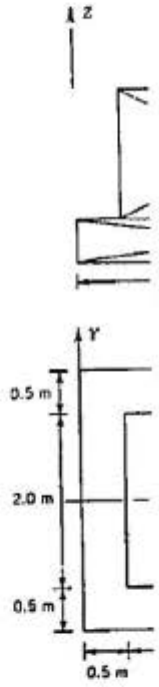

Figure 6.23. Layout of found

Assume that the dynam
density of the soil $\gamma = 1.$
Determine the following

a. The natural freque
b. The amplitude of

Solution

1. *Machine data*
Weight of engine =
Operating speed o
Vertical unbalance

P/C 3125

RECEIVED
DEC 05 1988
Dept. of Community Development
Building & Safety
San Buenaventura

SOUTHERN CALIFORNIA GAS CO. VENTURA COMPRESSOR STATION
DEMAND LOAD ANALYSIS
JACOBS ENGINEERING GROUP - PASADENA, CALIFORNIA

DATE: 11 22 88
TIME: 1 16 PM

ALL INFORMATION PRESENTED IS FOR REVIEW, APPROVAL, INTERPRETATION
AND APPLICATION BY A REGISTERED ENGINEER ONLY

DAPPER (DEMAND LOAD ANALYSIS MINI/MICRO VERSION 3.3 LEVEL 2.1)
COPYRIGHT SKM SYSTEMS ANALYSIS, INC. 1983

11-29-88

SOUTHERN CALIFORNIA GAS CO, VENTURA COMPRESSOR STATION
DEMAND LOAD ANALYSIS
JACOBS ENGINEERING GROUP - PASADENA, CALIFORNIA

LOAD SUMMARY

LOAD SCHEDULE FOR 1 TRANS SEC 480. VOLTS LINE TO LINE
SOURCE OF PWR **** SOURCE BUS

ITEM DESCRIPTION	* CONNECTED LOAD KVA	AMPS	* DEMAND LOAD KVA	AMPS	* DESIGN LOAD KVA	AMPS	* % P F
BRANCH LOADS							
2 MCCA	344.7	414.6	344.7	414.6	367.0	441.5	-86.1
TOTALS	344.7	414.6	344.7	414.6	367.0	441.5	-86.1

LOAD SCHEDULE FOR 2 MCCA 480. VOLTS LINE TO LINE
SOURCE OF PWR 1 TRANS SEC

ITEM DESCRIPTION	* CONNECTED LOAD KVA	AMPS	* DEMAND LOAD KVA	AMPS	* DESIGN LOAD KVA	AMPS	* % P F
END USE LOADS							
GENERAL LOADS	64.0	77.0	64.0	77.0	64.0	77.0	-90.0
LIGHTING	14.3	17.2	14.3	17.2	17.9	21.5	-95.0
HEATING	30.0	36.1	30.0	36.1	37.5	45.1	100.0
MOTOR LOADS	142.5	171.4	142.5	171.4	142.5	171.4	-80.0
LARGEST MOTOR	50.0	60.1	50.0	60.1	62.5	75.2	-80.0
BRANCH LOADS							
21 COMPRESSOR	50.0	60.1	50.0	60.1	62.5	75.2	-80.0
TOTALS	344.7	414.6	344.7	414.6	367.0	441.5	-86.1

LOAD SCHEDULE FOR 21 COMPRESSOR 480. VOLTS LINE TO LINE
SOURCE OF PWR 2 MCCA

ITEM DESCRIPTION	* CONNECTED LOAD KVA	AMPS	* DEMAND LOAD KVA	AMPS	* DESIGN LOAD KVA	AMPS	* % P F
END USE LOADS							
LARGEST MOTOR	50.0	60.1	50.0	60.1	62.5	75.2	-80.0
TOTALS	50.0	60.1	50.0	60.1	62.5	75.2	-80.0

DATE: 11 02 88 TIME: 1[illegible]6 PM PAGE 5
SOUTHERN CALIFORNIA GAS CO, VENTURA COMPRESSOR STATION
DEMAND LOAD ANALYSIS
JACOBS ENGINEERING GROUP - PASADENA, CALIFORNIA

SOURCE LOAD SUMMARY

LOAD BUS 1 TRANS SEC 480. VOLTS LINE TO LINE

LOAD DESCRIPTION TYPE	UNITS	CONNECTED LOAD	DEMAND LOAD	DESIGN LOAD	POWER FACTOR %
GENERAL LOADS	KW	57.6	57.6	57.6	
	KVAR	-27.9	-27.9	-27.9	
	KVA	64.0	64.0	64.0	90.0 LAGGING
LIGHTING	KW	13.6	13.6	17.0	
	KVAR	-4.5	-4.5	-5.6	
	KVA	14.3	14.3	17.9	95.0 LAGGING
HEATING	KW	30.0	30.0	37.5	
	KVAR	.0	.0	.0	
	KVA	30.0	30.0	37.5	100.0 UNITY
MOTOR LOADS	KW	154.0	154.0	154.0	
	KVAR	-115.5	-115.5	-115.5	
	KVA	192.5	192.5	192.5	80.0 LAGGING
LARGEST MOTOR	KW	40.0	40.0	50.0	
	KVAR	-30.0	-30.0	-37.5	
	KVA	50.0	50.0	62.5	80.0 LAGGING
TOTAL LOADS	KW	295.2	295.2	316.1	
	KVAR	-177.9	-177.9	-186.5	
	KVA	344.7	344.7	367.0	
	% PF	85.7	85.7	86.1	
		LAGGING	LAGGING	LAGGING	

SOUTHERN CALIFORNIA GAS CO, VENTURA COMPRESSOR STATION
DEMAND LOAD ANALYSIS
JACOBS ENGINEERING GROUP - PASADENA, CALIFORNIA

LOAD DEMAND TABLE

LOAD DESCRIPTION	LOAD TYPE	FIRST DEMAND KVA	%	SECOND DEMAND KVA	%	THIRD DEMAND KVA	%	PF	DESIGN FACT
GENERAL LOADS	Z	100.	100.	ALL	50.	ALL	50.	-90.0	1.00
LIGHTING	K	ALL	100.	ALL	100.	ALL	100.	-95.0	1.25
RECEPTACLES	Z	10.	100.	ALL	50.	ALL	50.	-95.0	1.00
OFFICE EQUIPMENT	Z	ALL	100.	ALL	100.	ALL	100.	-85.0	1.00
HEATING	Z	ALL	100.	ALL	100.	ALL	100.	100.0	1.25
WATER PUMPS	K	100.	100.	ALL	70.	ALL	70.	-85.0	1.00
X-RAY	K	100.	100.	ALL	50.	ALL	50.	-70.0	1.00
CAPACITORS	K	ALL	100.	ALL	100.	ALL	100.	.0	1.25
MOTOR LOADS	K	ALL	100.	ALL	100.	ALL	100.	-80.0	1.00
LARGEST MOTOR	K	ALL	100.	ALL	100.	ALL	100.	-80.0	1.25

NOTES: LOAD TYPE 10 PROVIDES TRANSFER FUNCTION TO LOAD TYPE 9
DEMAND AND DESIGN FACTORS APPLIED AT EACH LOAD BUS
AND ALL LOAD TOTALS ARE POWER FACTOR CORRECTED

SOUTHERN CALIFORNIA GAS CO. VENTURA COMPRESSOR STATION
LOAD FLOW AND VOLTAGE DROP CALCULATIONS
JACOBS ENGINEERING GROUP - PASADENA, CALIFORNIA

DATE: 11 22 88
TIME: 1 25 PM

ALL INFORMATION PRESENTED IS FOR REVIEW, APPROVAL
INTERPRETATION AND APPLICATION BY A REGISTERED
ENGINEER ONLY

DAPPER (LOAD FLOW AND VOLTAGE DROP MINI MICRO VERSION 3.3 LEVEL 2.1)
COPYRIGHT SKM SYSTEMS ANALYSIS, INC. 1983

[illegible] 11 [illegible] 88 TIME: 1 25 PM
SOUTHERN CALIFORNIA GAS CO. VENTURA COMPRESSOR STATION
LOAD FLOW AND VOLTAGE DROP CALCULATIONS
JACOBS ENGINEERING GROUP - PASADENA, CALIFORNIA

F E E D E R D A T A

FEEDER FROM NO NAME	FEEDER TO NO NAME	QTY /PH	VOLTS L-L	LENGTH FEET	FEEDER SIZE	FEEDER TYPE	DESCRIPTION DUCT	INSUL
1 TRANS SEC	2 MCCA	2	480.	420.	[illegible]	C	M	THWN
IMPEDANCE:	.0276 + J .0393 OHMS/1000 FT							
2 MCCA	21 COMPRESSOR	1	480.	100.	2	C	M	THWN
IMPEDANCE:	.2020 + J .0585 OHMS/1000 FT							

DATE: 11 22 88 TIME: 1 25 PM
SOUTHERN CALIFORNIA GAS CO. VENTURA COMPRESSOR STATION
LOAD FLOW AND VOLTAGE DROP CALCULATIONS
JACOBS ENGINEERING GROUP - PASADENA, CALIFORNIA

B R A N C H L O A D D A T A

FROM NO	NAME	TO NO	NAME	CONSTANT KVA KVA	PWR FACTOR	CONSTANT KVA KVA	IMPEDANCE PWR FACTOR	OR DIR TY
1	TRANS SEC	2	MCCA	256.	.81 IND.	92.	.95 LAG	FD
2	MCCA	21	COMPRESSOR	50.	.80 IND.			FD

*** SOLUTION COMMENTS ***

SOLUTION PARAMETERS

PER UNIT DRIVING VOLTAGE	:	1.0000
BRANCH VOLTAGE CRITERIA	:	2.50 %
BUS VOLTAGE CRTIERIA	:	2.50 %
EXACT(ITERATIVE) SOLUTION	:	YES
TRANSFORMERS MODELED	:	YES

<<PERCENT VOLTAGE DROPS ARE BASED ON NOMINAL DESIGN VOLTAGES>>

DATE: 11 22 88 TIME: 1 25 PM PAGE

SOUTHERN CALIFORNIA GAS CO. VENTURA COMPRESSOR STATION
LOAD FLOW AND VOLTAGE DROP CALCULATIONS
JACOBS ENGINEERING GROUP - PASADENA, CALIFORNIA

BALANCED VOLTAGE DROP AND LOAD FLOW ANALYSIS (BRANCH LOAD REPORT)

VOLTAGE EFFECT ON LOADS MODELED TRANSFORMER VOLTAGE DROP MODELED
VOLTAGE DROP CRITERIA: BRANCH = 2.50 % BUS = 2.5%
PER UNIT DRIVING VOLTAGE = 1.000)

LOAD BUS:	1 TRANS SEC	DESIGN VOLTAGE:	480	LOAD VOLTAGE:	480	%VD:	...	
		DEMAND LOAD:	345 KVA					
LOAD FROM:	**** SOURCE	FEEDER AMPS:	418	VOLTAGE DROP:	.0	%VD:	.00	
PROJECTED POWER FLOW:	296. KW	181. KVAR	347. KVA	PF:	.85	LAGGING		
LOSSES THRU FEEDER:	.0 KW	.0 KVAR	.0 KVA					
LOAD BUS:	2 MCCA	DESIGN VOLTAGE:	480	LOAD VOLTAGE:	473	%VD:	1.4	
		DEMAND LOAD:	345 KVA					
LOAD FROM:	1 TRANS SEC	FEEDER AMPS:	418	VOLTAGE DROP:	6.7	%VD:	1.39	
PROJECTED POWER FLOW:	293. KW	177. KVAR	342. KVA	PF:	.86	LAGGING		
LOSSES THRU FEEDER:	3.0 KW	4.3 KVAR	5.3 KVA					
LOAD BUS:	21 COMPRESSOR	DESIGN VOLTAGE:	480	LOAD VOLTAGE:	471	%VD:	1.8	
		DEMAND LOAD:	50 KVA					
LOAD FROM:	2 MCCA	FEEDER AMPS:	61	VOLTAGE DROP:	2.1	%VD:	.43	
PROJECTED POWER FLOW:	40. KW	30. KVAR	50. KVA	PF:	.80	LAGGING		
LOSSES THRU FEEDER:	.2 KW	.1 KVAR	.2 KVA					

3 BUSES

*** T O T A L S Y S T E M L O S S E S ***
3. KW 4. KVAR

SOUTHERN CALIFORNIA GAS CO. VENTURA COMPRESSOR STATION
SHORT CIRCUIT CALCULATIONS
JACOBS ENGINEERING GROUP - PASADENA, CALIFORNIA

DATE: 11 22 88
TIME: 1 30 PM

ALL INFORMATION PRESENTED IS FOR REVIEW, APPROVAL
INTERPRETATION AND APPLICATION BY A REGISTERED
ENGINEER ONLY

DAPPER (SHORT CIRCUIT PROGRAM MINI/MICRO VERSION 3.3 LEVEL 2.1)
COPYRIGHT SKM SYSTEMS ANALYSIS, INC. 1983

DATE: 11 22 88 TIME: 1 30 PM

SOUTHERN CALIFORNIA GAS CO. VENTURA COMPRESSOR STATION

SHORT CIRCUIT CALCULATIONS

88 ENGINEERING GROUP - PASADENA, CALIFORNIA

C O N T R I B U T I O N

CONTRIBUTION

FROM NAME	NO	NAME	VOLTAGE L-L	SYMMETRICAL KVA	AMPS	X/R	CYCLE INTERVAL
UTILITY	1	TRANS SEC	480	1629	720		
POS SEQUENCE IMPEDANCE							
MOTOR	21	COMPRESSOR	480				
POS SEQUENCE IMPEDANCE							

DATE: 11 22 88 TIME: 1 30 PM

SOUTHERN CALIFORNIA GAS CO. VENTURA COMPRESSOR STATION

SHORT CIRCUIT CALCULATIONS

JACOBS ENGINEERING GROUP - PASADENA, CALIFORNIA

F E E D E R D A T A

FEEDER FROM NO	NAME	FEEDER TO NO	NAME	QTY /PH	VOLTS L-L	LENGTH FEET	FEEDER SIZE	TYPE	CONDT	INSUL.
1	TRANS SEC	2	MCCA	2	480.	420.	500	C	M	THWN
	POS SEQ Z	.0276 + J	.0393 OHMS/MFT			.02516 + J	.03582 PER UNIT			
	ZERO SEQ Z	.0438 + J	.0999 OHMS/MFT			.03992 + J	.09105 PER UNIT			
2	MCCA	21	COMPRESSOR 1		480.	100.	2	C	M	THWN
	POS SEQ Z	.2020 + J	.0585 OHMS/MFT			.08767 + J	.02539 PER UNIT			
	ZERO SEQ Z	.6366 + J	.1440 OHMS/MFT			.27630 + J	.06250 PER UNIT			

DATE:11 22 88 TIME: 1 30 PM PAGE 1
SOUTHERN CALIFORNIA GAS CO. /VENTURA COMPRESSOR STATION
SHORT CIRCUIT CALCULATIONS
JACOBS ENGINEERING GROUP - PASADENA, CALIFORNIA

THREE PHASE FAULT REPORT

1 TRANS SEC	FAULT: 22238.	RMS SYM AMPS.	13488. KVA	X/R:	30.177
	VOLTAGE: 480.	IMPEDANCE TO GND=	.00941 + J .01246	OHMS	
	CONTRIBUTIONS:	1 UTILITY	22000. AMPS	X/R:	50.000
		2 MCCA	238. AMPS	X/R:	44.944
2 MCCA	FAULT: 12977.	RMS SYM AMPS.	10785. KVA	X/R:	5.415
	VOLTAGE: 480.	IMPEDANCE TO GND=	.00800 + J .02696	OHMS	
	CONTRIBUTIONS:	1 TRANS SEC	12742. AMPS	X/R:	5.553
		2) COMPRESSOR	239. AMPS	X/R:	51.000
A1 COMPRESSOR	FAULT: 7552.	RMS SYM AMPS.	6279. KVA	X/R:	1.057
	VOLTAGE: 480.	IMPEDANCE TO GND=	.02322 + J .02665	OHMS	
	CONTRIBUTIONS:	MOTOR	241. AMPS	X/R:	9999.999
		2 MCCA	7379. AMPS	X/R:	1.010

DATE: 11 22 88 TIME: 1:30 PM PAGE
SOUTHERN CALIFORNIA GAS CO. VENTURA COMPRESSOR STATION
SHORT CIRCUIT CALCULATIONS
JACOBS ENGINEERING GROUP - PASADENA, CALIFORNIA

U N B A L A N C E D F A U L T R E P O R T

LOCATION VOLTAGE	FAULT DUTIES	AMPERES (RMS)	X/R FAULT	EQUIVALENT (PU) IMPEDANCE	ASYM. INTERRUPTING CURRENT (RMS)
1 PUMPS SEC 480. VOLTS	3 PHASE:	22238.	30.	Z1= .05409	36017. AMPS MOMENTARY
	SLG DUTY:			Z2= .05409	27879. AMPS AT 3 CYCLES
	LN/LN	19258.		Z0= INFINITE	24844. AMPS AT 5 CYCLES
	LN/LN/GND	19258. (		0. GND RETURN A)	23013. AMPS AT 8 CYCLES
2 MCC 480. VOLTS	3 PHASE:	12972.	5.	Z1= .09272	14891. AMPS MOMENTARY
	SLG DUTY:			Z2= .09272	12972. AMPS AT 3 CYCLES
	LN/LN	11234.		Z0= INFINITE	12972. AMPS AT 5 CYCLES
	LN/LN/GND	11234. (		0. GND RETURN A)	12972. AMPS AT 8 CYCLES
21 COMPRESSOR 480. VOLTS	3 PHASE:	7552.	1.	Z1= .15926	7572. AMPS MOMENTARY
	SLG DUTY:			Z2= .15926	7552. AMPS AT 3 CYCLES
	LN/LN	6541.		Z0= INFINITE	7552. AMPS AT 5 CYCLES
	LN/LN/GND	6541. (		0. GND RETURN A)	7552. AMPS AT 8 CYCLES

DATE: 11 22 88 TIME: 1 30 PM

SOUTHERN CALIFORNIA GAS CO. VENTURA COMPRESSOR STATION
SHORT CIRCUIT CALCULATIONS
JACOBS ENGINEERING GROUP - PASADENA, CALIFORNIA

F A U L T S T U D Y S U M M A R Y

BUS NO	RECORD NAME	VOLTAGE L-L	AVAILABLE FAULT AMPERES 3 PHASE	LINE/GRND
1	TRANS SEC	480.	22238.	
2	MCC4	480.	12972.	
21	COMPRESSOR	480.	7552.	

3 BUSES. 4 BRANCHES. 2 CONTRIBUTIONS
UNBALANCED FAULTS REQUESTED
*** SHORT CIRCUIT STUDY COMPLETE ***

P/C 5125

RESOURCE MANAGEMENT AGENCY

county of ventura

Air Pollution Control District

Richard H. Baldwin
Air Pollution Control Officer

JAN 27 1987

RECEIVED
DEC 05 1988
Dept. of Community Development
Building & Safety
San Buenaventura

D.K. Traverse, Mgr. of Reg. & Env. Engineering
Southern California Gas Company
Box 3249 Terminal Annex
Los Angeles, CA 90051

RE: Authority to Construct #0061-3

Dear Mr. Traverse:

This is Ventura County Air Pollution Control District Authority to Construct #0061-3, effective on the above date. You are hereby authorized to construct the following at the Southern California Gas Company Olive Street Station in Ventura:

> Replacement of existing Internal Combustion Engines used as prime movers for the 400 psi system. Replacement equipment to consist of 3 rich-burn 160-200 Horsepower engines, or equivalent. Alternatively, engines may consist of one or two rich-burn engines, with an aggregate horsepower not to exceed 600. Selected engines to be equipped with pre-stratified charge (PSC) or an equivalent NOx control method.

Subject to the Following Conditions:

1. Southern California Gas Company shall provide additional design information and a plot plan to the District upon completion of final design, but prior to entering into contracts or issuing purchase orders for the engines. Such information shall include, but need not be limited to, the quanity, manufacturer, model number, and horsepower of the selected engines, the vendor of the selected control system, and additional information on the selected control system, such as emissions test and reliability data.

   Final selection of engine(s) and control methods shall be subject to final approval by the District.

2. Oxides of Nitrogen emissions from the subject engine(s) shall not exceed the appropriate emission level specified in Ventura County APCD Rule 74.9, Section II.A. Failure to achieve the specified level of emission control will require that Permittee take one of the following actions to achieve compliance: (1) The non-complying engine(s) shall be further modified or adjusted to achieve the specified control; (2) The non-complying engine(s) shall be retrofitted with additional or different control devices, or; (3) The non-complying engine(s) shall be retired from service. The installation of additional or different control devices on the engine(s) may be undertaken only after first applying for, and receiving, an Authority to Construct from the APCD.

JAN 27 1987

3. After installation of the engine(s), but prior to commercial operation, submit to the APCD an application for Permit to Operate (forms enclosed). The operator shall request a Temporary Permit to Operate to obtain the 100 hours of engine operation required by Condition 4, below.

4. After installation of the engine(s), Permittee shall cause to be conducted an emissions test on each engine. If this testing will be performed by SoCalGas please contact the APCD Enforcement Associate Engineer at (805)654-5036 to obtain information regarding the acceptable format and data required for internal combustion engine test reports. Before each engine is tested, it shall have accumulated at least 100 hours, but not more than 150 hours, of operation. Each test shall determine the oxides of nitrogen emission rate, in pounds per hour and parts per million, corrected to 15% oxygen; the carbon monoxide emission rate, in pounds per hour and parts per million; and the amount of excess oxygen, in percent by volume. Emissions testing shall be conducted in accordance with source testing methods and conditions specified in APCD Rule 74.9 (Attachment B) and Regulation VI. Permittee shall notify the APCD at least five working days prior to conducting the emissions test, and the test schedule shall be reconfirmed one working day in advance of the planned test. APCD personnel shall be allowed to observe the tests.

5. During the emissions testing of each engine, measures shall be taken to determine each engine's exhaust gas flow rate. Determination of the exhaust gas flow rate may be accomplished either by installing a fuel gas recorder on the engine, or by the use of a laminar flow element on the air intake to the engine.

6. Within 45 days of each engine test, the Permittee shall submit to the APCD a report of the emissions test required by Condition 4. The test report shall demonstrate that each engine complies with the appropriate emission level specified in Rule 74.9, Section II.A. The test report shall also indicate each engine's operating speed (in RPM) and the position of any manually or automatically (if the setting remains relatively constant for the duration of the test) adjustable controls on the engine(s) which might affect the engine's emission characteristics. Relevant parameters for determining the exhaust gas flow rate, as required in Condition 5, shall also be recorded and submitted to the APCD as a part of the emissions test report.

Your application for an Authority to Construct (dated July 15, 1986) was received by this office on July 16, 1986 and was considered complete on July 29, 1986. The purpose of this A/C is to partially satisfy the requirements of District Rule 74.9, which requires that NOx emissions from existing engines be reduced. The Permittee could not control existing engines and chose to replace the older engines with new more efficient ones. The decrease in emissions will be determined from results of the source test required by Condition 4, above.

JAN 27 1987

Your request to bank the excess emissions reductions will be processed in accordance with APCD Rule 26.4, after the new engines are installed and tested. The District hereby certifies that SoCalGas has submitted an application to bank excess emissions within 90 days of shut down of the existing engines as required by District Rule 26.4.D.2.

The granting of this permit signifies that the equipment has been evaluated based on the information provided with your application. It does not, however, either grant or imply an APCD endorsement of the equipment; nor does it guarantee compliance with APCD Rules and Regulations. Compliance of the source will be verified by evaluation of the emissions test report and inspection.

Please post this Authority to Construct reasonably close to the construction site and accessible to inspection personnel, in accordance with Rule 19. This Authority to Construct will become void if construction has not begun within one year.

Contact Bill Flynn of the Engineering Section at (805) 654-2664 if you have any questions.

Sincerely,

Richard H. Baldwin
AIR POLLUTION CONTROL OFFICER

by:

Richard G. Johnson, Manager
Engineering Section

AC61 3

Rule 100. Analytical Methods (Adopted 10/22/68, Revised 10/6/69, 5/23/72, 7/18/72)

The following analytical methods are hereby adopted as standard methods of the Ventura County Air Pollution Control District. Other analytical methods may be used in place of the standard methods provided that equivalent results are obtained. In cases where the standard methods are not valid, applicable methods acceptable to the District may be substituted.

A. Rule 50. Opacity. Ringelmann Chart, as described in Bureau of Mines Circular 7718, August, 1955.

B. Rule 51. Nuisance. No standard procedures.

C. Rules 52 and 53. Particulate Matter. Collection by wet impinger, drying and weighing as described in Appendix A available on request.

D. Rule 54. Specific Contaminant

1. Sulfur dioxide at point of discharge (high concentration). Collection by wet impinger, conversion to sulfuric acid and titrating as described in Appendix B available on request.

2. Sulfur dioxide at ground level (low concentration). Collection by wet impinger, Schiff base formation, and colorimetric determination, Appendix C available on request.

3. Combustion Contaminants

   a. Particulate matter, paragraph C of this Rule.

   b. Carbon dioxide. Standard Orsat method, as described in Appendix D, available on request.

E. Rule 55. Organic Gases. Showing of compliance by the person responsible for an organic gas emission shall include applicable portions and/or calculation procedures contained in API Bulletin 2514, "Evaporation Loss from Tank Cars, Tank Trucks, and Marine Vessels," in API Bulletin 2517, "Evaporation Loss from Floating Roof Tanks," and API Bulletin 2518, "Evaporation Loss from Fixed Roof Tanks."

F. Rule 59. Oxides of Nitrogen. The analytical method employed shall be one approved by the State of California Air Resources Board, or as otherwise provided in this Rule for substitute methods and is available in Appendix F on request.

Rule 74.9

ATTACHMENT B

Modified EPA Method 20

For the purpose of this Rule, the following modifications shall be applied to EPA Reference Method 20 as published in the Federal Register on September 10, 1979.

1. General Note - All references to SO_2 or sulfur measurement shall be deleted.

2. Section 4.1.4 - The NOx to NO converter as shown in Figure 20.1 is normally integrated into the NOx analyzer. In addition, the deletion of the converter shall not be an option as it presently is in Method 20.

3. Section 4.3 - Calibration gases shall be at 0, 50 percent, and 90 percent of full scale. The full scale value shall be selected so that the measured value is approximately 50 percent of scale.

4. Section 6.1.2 - Delete all references to a preliminary O_2 traverse; however, O_2 shall be measured continuously during the test.

5. Section 6.1.2.1 - The minimum number of points shall be specified by the APCO.

6. Section 6.2 - Testing shall be done over the permitted operating load conditions of the engine. The test period shall be a minimum of fifteen minutes per load condition to determine compliance initially. However, if the source is not in compliance after the initial fifteen minutes, the test shall be continued for at least one hour and forty-five minutes. The stack shall be traversed initially to determine the degree of stratification in the stack. Sampling time at each traverse point shall be a minimum of two minutes plus system response time. The remainder of the test period shall be with the probe inlet at the average point.

7. An ultimate analysis or equivalent shall be performed on the fuel fired using ASTM method D3178-74 or D3176 (liquid fuels) or D1945-67 (72) (gaseous fuels) as applicable, to determine the theoretical maximum concentration of CO_2 in the flue gases shall not deviate by more than an amount specified by the Executive Officer, from the predicted O_2 concentration based on the concurrent CO_2 measurement and the ultimate analysis.

March 2, 1987

Ventura County Air Pollution Control District

STATIONARY INTERNAL COMBUSTION ENGINE

GUIDELINE DOCUMENT

NOTE

This document is intended to aid in the interpretation of, and to supplement, District Rule 74.9. The reader is cautioned to read Rule 74.9 in addition to this document. Any conflict(s) between this guideline and Rule 74.9 is not intended and in such cases, Rule 74.9 shall prevail.

I. GENERAL

A. Introduction:

The purpose of this document is to describe the VCAPCD requirements for new and existing stationary internal combustion engines fired on natural gas or LPG. It includes discussions relative to emission limitations, permits, initial and continuing compliance testing, acceptance parameters, methods, reporting formats, and replacement/removal alternatives.

B. AQMP Tactic:

CONTROL MEASURES ADOPTED OR PROPOSED FOR ADOPTION (APPENDIX H-82)/Feb 82 describes the controls for industrial internal combustion engines as follows:
"The control measure requires an operator of 'rich' and/or 'lean' burn stationary internal combustion engines to reduce oxides of nitrogen emissions by approximately 90%. . "

> District Staff interprets this to mean 'all engines will eventually be controlled and therefore any emissions reductions from currently exempt engines are surplus only until rules are changed to eliminate that exemption'.

C. Definitions

STATIONARY INTERNAL COMBUSTION ENGINE is any Otto Cycle internal combustion engine of the reciprocating type that is operated at a site for more than one year or is attached to a foundation.

RICH BURN INTERNAL COMBUSTION ENGINE is considered to be a four-stroke naturally aspirated engine.

LEAN BURN INTERNAL COMBUSTION ENGINE is considered to be any engine that is not a rich burn engine.

EMERGENCY STANDBY ENGINE is any internal combustion engine which operates as a mechanical or electrical power source as a temporary replacement for a primary power source during periods of fuel/energy shortage or while the primary power source is undergoing repairs.

ENGINE OUTPUT is the shaft work output plus the energy reclaimed by any useful heat recovery system.

TOTAL INSTALLED HORSEPOWER is the total horsepower from all stationary internal combustion engines not exempted by Rule 74.9 which are under the control of the same owner or operator. For purposes of establishing the applicability of Phase II of Rule 74.9, Total Installed Horsepower is that which existed on July 2, 1985.

*DISTRICT ENGINE TESTING REQUIREMENTS consist of two types of testing. The first is referred to as a STACK TEST, the second, an EMISSION INSPECTION. Both of these terms are defined below.

*EMISSION INSPECTION is the test specified in District Rule 74.9, Section III.A.1.a. and shall be accomplished quarterly or each 2000 hours of engine operation, whichever occurs first. This testing may be accomplished by the engine operator and is intended to be a screening, or an examination of surrogate parameters, that is less intensive than a 'Stack Test'. These parameters, subject to APCD approval, are determined on an individual basis and proposed by the operator in the Emission Inspection Plan. At a minimum, the APCD expects NOx, corrected to 15% Oxygen, to be measured. Other parameters, e.g., oxygen concentration, percent NOx difference before and after control, etc., may need to be determined to demonstrate compliance.

*STACK TEST is the formal testing performed to demonstrate emissions compliance with District Rule 74.9. The results of the stack test will be submitted as a stack test report.
A stack test shall be performed initially on all non-exempt engines and every three years or 8000 hours of engine operation, thereafter, whichever occurs first. This testing period is subject to revision as the District obtains more experience/information on the reliability of the different types of control devices and surrogate test methods.

*STACK TEST REPORT shall contain the data and test results of the stack test. This report shall include the following:

Summary page(s) showing the emissions of NOx, corrected to 15% Oxygen, NMHC, CO, (and NH4 if equipped with a NOx reducing catalyst) in ppm, pounds per hour, tons per year (based on operators estimate of annual hours of engine operation) and percentage of oxygen in the exhaust gas. The summary should also include fuel consumption rate, identification of engine and catalyst (if equipped) manufacturers, model and serial numbers, operators engine I.D. numbers or nomenclature, engine rated horsepower, location of engine, purpose of test, APCD Permit to Operate or Authority to Construct number, description and identification of all manually and automatically adjustable controllers that may effect engine emissions and their position during the test, and engine type (rich/lean burn, 2 or 4 stroke, naturally aspirated, turbo or super charged, 'clean (lean) burn', EGR equipped, etc.).

The remainder of the report shall include a description of the engine operating conditions and the operating limits imposed during the stack test (these operating limits may be included as conditions on the Permit to Operate), the test method(s) used; a copy of the Calibration Gas Certificate and a verification that the calibration gases used were adequate and meet the requirements of the test method(s) used; the method used to determine exhaust gas flow rate; copies of the chart recordings, properly annotated and time correlated to other relevant data, showing emissions in ppm, the measured levels of calibration gases, and the temperature (both into and out of the control device, if appropriate); fuel source and fuel analysis, including % sulfur compounds, higher and lower heating values; for SCR systems, the ammonia flow rates; all calculations; name of person performing the test and data analyses; and the date the test was performed.

For engines equipped with a catalytic control device the report shall also contain a statement signed by the engine operator showing the number of hours of engine operation on the control device since the previous test or installation, whichever is appropriate.

*These definitions do not appear in Rule 74.9.

II. Requirements

A. Emissions Limitations

Rich Burn IC Engine Oxides of Nitrogen emissions shall be either*:

1. Reduced by 90% across the emissions controls, or equivalent reductions approved by the APCO; or

2. Limited to no more than 0.3 micrograms per joule output (0.805 gm/hp-hr) or

3. Limited to no more than 50 ppm, corrected to 15% oxygen at an engine standard efficiency of 30%.

Lean Burn IC Engine Oxides of Nitrogen emissions shall be either*:

1. Reduced by 80% across the emissions controls, or equivalent reductions approved by the APCO; or

2. Limited to no more than 0.9 micrograms per joule output (2.42 gm-bhp/hr), or

3. Limited to no more than 125 ppm, corrected to 15% oxygen at an engine standard efficiency of 30%.

*The engine operator should select compliance criteria that is the least stringent or provides the greatest latitude for compliance for his/her particular engines.

B. Permit Requirements

1. Authority to Construct

Engine operators are required to obtain Authorities to Construct:

a. Prior to modifying engine types (e.g. modifying a rich burn engine to a lean burn)
b. Prior to replacing control devices with a different type, model, or with one made by a different manufacturer.
c. Prior to installing a control device on an existing engine.
d. Prior to installing a new or replacement non-exempt engine.

2. Permit to Operate

Engine operators must apply for a Permit to Operate after completion of the testing required by the Authority to Construct and prior to commercial operation of the engine. A Temporary Permit to Operate shall be obtained prior to operating an engine with a new catalyst for the required 100 hour pre-test operation.

C. Time Schedules

1. All new and replacement engines shall meet the emissions requirements upon installation.

2. Operators of more than 500 total horsepower of non-exempt rich burn engines shall meet the emissions requirements on 50% of the installed horsepower and shall:

a. By July 1, 1986 apply for Authority to Construct(s) to modify or add controls to those affected rich burn engines.
b. By December 31, 1986 submit to the APCD the Permit to Operate application for all affected engines, including a copy of the stack test report, for each engine, demonstrating compliance.

3. In addition to the requirements of item C.2., above, all operators of 500 or less total horsepower of non-exempt rich burn engines shall:

a. By July 1, 1987 apply for Authority to Construct(s) to modify or add controls to all existing rich burn engines.
b. By December 31, 1987 submit to the APCD the Permit to Operate application for all rich burn engines, including a copy of the stack test report, for each engine, demonstrating compliance.

4. Operators of 1000 or more total installed horsepower of non-exempt lean burn engines shall meet the following on at least 25% of the installed horsepower:

   a. By July 1, 1986 apply for Authority to Construct(s) to modify or add controls to the effected engines.
   b. By December 31, 1986 submit to the APCD the Permit to Operate application for all affected lean burn engines, including a copy of the stack test report, for each engine, demonstrating compliance.

D. Exemptions

The following engines are conditionally exempt from the requirements of Rule 74.9 and from the Total Installed Horsepower definition (see Control Measure):

1. Emergency standby engines that were operated less than 200 hours per year prior to July 2, 1985.

2. Stationary internal combustion engines used in research or teaching programs.

3. All engines with a rating of less than 50 brake horsepower.

4. All stationary internal combustion engines used directly and exclusively for agricultural operations necessary for the growing of crops or the raising of fowl or animals.

5. Engine test stands for evaluating engine performance.

6. All standby engines limited by enforceable permit conditions to 200 or fewer hours per year.

7. All engines rated at less than 150 brake horsepower and used to drive petroleum production rod pumps.

8. An engine rated at less than 100 horsepower, emitting NOx at not more than 5 gm/bhp-hr (shaft), and utilized as a qualified cogeneration facility permanently displacing the use of an existing boiler. This exemption shall apply to only those engines installed prior to December 31, 1988. A qualified cogeneration facility is one meeting the requirements of 18 CFR Part 292 Subpart B Section 292.205.

III. Testing

A. Stack Testing

1. Procedural Requirements

   a. All engines, subject to compliance with District Rule 74.9, shall be stack tested to demonstrate compliance with the emissions limits imposed by District Rule 74.9.

4. Operators of 1000 or more total installed horsepower of non-exempt lean burn engines shall meet the following on at least 25% of the installed horsepower:

   a. By July 1, 1986 apply for Authority to Construct(s) to modify or add controls to the effected engines.
   b. By December 31, 1986 submit to the APCD the Permit to Operate application for all affected lean burn engines, including a copy of the stack test report, for each engine, demonstrating compliance.

D. Exemptions

The following engines are conditionally exempt from the requirements of Rule 74.9 and from the Total Installed Horsepower definition (see Control Measure):

1. Emergency standby engines that were operated less than 200 hours per year prior to July 2, 1985.

2. Stationary internal combustion engines used in research or teaching programs.

3. All engines with a rating of less than 50 brake horsepower.

4. All stationary internal combustion engines used directly and exclusively for agricultural operations necessary for the growing of crops or the raising of fowl or animals.

5. Engine test stands for evaluating engine performance.

6. All standby engines limited by enforceable permit conditions to 200 or fewer hours per year.

7. All engines rated at less than 150 brake horsepower and used to drive petroleum production rod pumps.

8. An engine rated at less than 100 horsepower, emitting NOx at not more than 5 gm/bhp-hr (shaft), and utilized as a qualified cogeneration facility permanently displacing the use of an existing boiler. This exemption shall apply to only those engines installed prior to December 31, 1988. A qualified cogeneration facility is one meeting the requirements of 18 CFR Part 292 Subpart B Section 292.205.

III. Testing

A. Stack Testing

1. Procedural Requirements

   a. All engines, subject to compliance with District Rule 74.9, shall be stack tested to demonstrate compliance with the emissions limits imposed by District Rule 74.9.

b. The operator shall provide information with the Permit to Operate application, separate from the stack test report, to satisfy the District that the field or operating personnel will maintain the engines to the specifications recommended by the manufacturer/vendor or, if different, to those determined necessary as a result of the stack testing (air/fuel ratios, percent exhaust gas recirculation, amount of excess air, etc.).

c. Stack testing is required:

1. Initially, on all engines
2. Every 8000 hours of engine operation, or every 3 years, whichever comes first. Compliance measurements shall be made on engines as they are found operating in the field. No adjustments of operating parameters shall be allowed. If the engine fails to meet the NOx limits of Rule 74.9, a second series of tests may be conducted after engine adjustments to demonstrate compliance. Both test reports shall be submitted to the APCD indicating what adjustments had to be made to obtain compliance.
3. If the catalytic convertor, air/fuel controller, or reactant controller is replaced.

2. Test Methods

Rule 74.9 requires the use of a Modified EPA Method 20. Refer to Attachment B, page IV-73, of the District Rules for the list of modifications to EPA Method 20. In addition to this test method, the District also accepts testing performed in accordance with CARB Method 1-100. If a NOx reducing catalyst is used, exhaust ammonia emission concentrations exiting the catalyst shall also be recorded. This may be accomplished by either a grab sample method, at a representative time, or continuously during the stack test (refer to BAAQMD NH3 Analysis Method).

If an exhaust gas emissions control device is used whose performance is dependent on exhaust gas stoichiometry, temperature, or some other parameter, then those parameters which affect the performance of the device or system shall be measured and recorded during the measurement period.

As an example, for non-selective catalytic reduction systems (NSCR), exhaust temperature and exhaust oxygen concentration entering the catalyst shall be measured and recorded under normal operating conditions for each measurement period. Also, the maximum exhaust oxygen concentration shall be determined for each measurement period which limits compliance performance of the system.

For selective catalyst reduction systems (SCR), exhaust temperature entering the catalyst and ammonia flow rate into the catalyst shall be measured and recorded under normal operating conditions for each measurement period. Also, the minimum ammonia flow rate, which limits compliance performance of the system, shall be determined for each measurement period.

In those circumstances where operating parameters that affect the compliance status of an engine/control system (e.g., exhaust O2 for NSCR, NH3 flow for SCR, exhaust O2 for 'clean burn', etc.), are manually controlled, the maximum or minimum level (as appropriate) of those parameters shall be measured and will be specified as operational limits on the Permit to Operate.

Testing shall also be performed in conformance with District Regulation VI, Source Testing and Stack Monitoring, specifically Rules 100 and 101. Rule 100 requires that all testing and analysis be accomplished in accordance with acceptable recognized testing procedures/equipment/and methods. Rule 101 requires that the operator maintain conveniently located facilities, reasonable and necessary test openings in the stack system, instruments and testing sensing devices, and safe access platforms or scaffolding.

3. Testing Agencies

The District prefers that an operator acquire the services of an independent testing laboratory for performing stack tests. The costs of all compliance testing shall be borne by the operator/owner (see Rule 102). The District may allow operators who have source testing facilities and whose operations encompass many engines and other air pollution control districts, the option to use their in-house test teams. This option is at the discretion of the District and operators having test teams must obtain District approval for their use prior to testing.

4. Notification

The operator shall notify the District representative 5 working days in advance of any Stack Test, and shall confirm the testing schedule 1 day prior to the test. The District shall have the option of witnessing all parts and phases of the testing and analytical activities and those plant processes/activities that affect engine operation, developed horsepower, engine air/fuel ratios, exhaust rates, throughputs, flowrates, or engine speed.

B. Emissions Inspection

The operator shall comply with the requirements stated in Rule 74.9, Section III.A. every 2000 hours of engine operation but not less than once per year. The specific requirements of the Emissions Inspection must be previously established through the Operator Inspection Plan and approved by the APCD.

C. Adjustments

Catalytic Controlled Engines

1. All new engines and existing engines equipped with new catalytic control devices shall be adjusted to manufacturers specifications and operated for a minimum of 100 hours prior to the Stack Test. If the engine and its control device are not included on a Permit to Operate, the operator shall request and obtain a Temporary Permit to Operate from the District so that the engine(s) may be run during this 100 hour break-in period.

2. During the Stack Test, the engine undergoing testing shall be operated in the manner and under the conditions and loads expected during normal engine operation. The operator shall record the limits of these conditions and this information shall be submitted as part of the test report. These limits may also, if appropriate, be incorporated into the Operator Inspection Plan, and may become permit conditions.

3. If manual engine operating adjustments are necessary during the testing, then the emissions data collected prior to these adjustments may not be considered as part of the compliance test or in the analysis to demonstrate compliance.

4. The test operator shall simultaneously* monitor emission concentrations at the the inlet and outlet of the catalytic control device, if th ngine is so equipped. This information shall be nanently recorded, properly annotated, and easily rrelated to other test data.

* The District may approve non-simultaneous testing on a case by case basis.

Manually Adjusted Control Devices

1. These types of controls (EGR, Air injection, etc.) shall be tested in the 'off' or 'bypass' condition to determine the engine's baseline (no control) emissions (if the operator wishes to show compliance by percent reduction) and again with the devices properly adjusted for compliance with Rule 74.9. If basic engine operating adjustments are necessary to demonstrate compliance, then any engine emission data collected prior to these adjustments may not be considered as part of the compliance test or in the analysis to demonstrate compliance.

2. During or immediately following the test, the test operator or engine operator shall record and mark the position of any manually adjustable controls or controllers that may affect NOx emissions. This information shall be submitted as part of the test report.

D. Test Reports

The Stack Test Reports shall be submitted to the APCD within 45 days of the engine Stack Test and shall contain all of the information included in the definition of a Stack Test Report.

IV. Engine Operator Inspection Plans

This section to be completed at a later date and is expected to contain a discussion of surrogate or alternate testing methods for the quarterly testing requirements.

V. Enforcement and Permit Requirements

A. Noncomplying Engine Test Results

From the Stack Test Report the District will establish Permitted Emissions for each engine. These Permitted Emissions will be a condition on the resultant Permit to Operate. Any violations of these conditions may result in enforcement action by the District. The emissions levels established by Stack Test will be converted to Permitted Emissions as follows:

The NOx emissions will be established as the maximum allowable by District Rule 74.9.
All other emissions levels will be as determined by the Stack Test.

On retest, if these emissions levels are different, but the NOx emissions are still in compliance with District Rule 74.9, the District may change the Permit to Operate Permitted Emissions and renewal fees will be based on these new levels. If the retest shows NOx emissions non-compliant with District Rule 74.9, the operator may make engine/control adjustments. If, after adjustments, the engine NOx emissions continue to exceed the emission levels required by Rule 74.9, then the operator will not be permitted to operate this engine without a variance (contact the APCD Enforcement Section for details on applying for variances) or until the control system is repaired or replaced (and then only after applying for/obtaining, if necessary, additional permits, see item II.B. above).

B. Breakdowns/Emergency Variances

If the engine control device fails at any time to operate properly or is not expected to operate properly the operator shall contact the APCD to report a breakdown. Pursuant to APCD Rule 32, the determination that a breakdown has occurred is subject to a District investigation. If a breakdown situation does indeed exist, and if repair can be completed within 24 hours and does not involve the criteria for permit modifications (see item II.B., above), the operator may repair/adjust the engine or control device, record the failure, the time the engine operated out-of-compliance, and the repairs or adjustments made in the Emissions Inspection record, and continue operating the engine.

If the repair cannot be completed within 24 hours or if the repairs require APCD permits and the operator feels that the engine is critical to his operations he may apply for an emergency variance to continue engine operation (contact the APCD Enforcement Section). Please consult Rule 32 for more detailed information on breakdown conditions.

C. Standby Engines

Engines meeting the definition of standby or emergency are not required to meet the NOx reduction limits of Rule 74.9. However, if the operator wishes to change this classification from standby to full service, the requirements of Rule 74.9 may be triggered for such engines. In these cases, if the unmodified engines do not meet the emission limits of Rule 74.9, the operator shall apply for an Authority to Construct to add the necessary control device(s). Such engines will then be subject to all appropriate provisions of Rule 74.9, and of this protocol, including Stack Tests, Emissions Inspections, and Operator Inspection Plans.

WFICE

RESOURCE MANAGEMENT AGENCY

county of ventura

Air Pollution Control District

Richard H. Baldwin
Air Pollution Control Officer

R.T. Longwell, Environmental Affairs Administrator
Southern California Gas Company
Box 3249 Terminal Annex
Los Angeles, CA 90051

Re: PO #0069

Dear Mr. Longwell:

Your recent letter, dated September 21, 1987, requests the substitution of non-selective catalytic NOx control devices for the pre-stratified charge NOx reduction method currently authorized on the three Authorities to Construct, #'s 0061-3, 0061-4, and 0061-5. Please note that these Authorities to Construct have the words ". . . to be equipped with pre-stratified charge (PSC) or an equivalent NOx control method." The District considers that the NSCR technique is equivalent to PSC. It will be unnecessary to modify the Authorities to Construct to reflect this change, however it will be reflected on the subsequently issued Permit to Operate.

Thank you for advising us of your decision. If you have further questions please contact Bill Flynn at (805)654-2664.

Sincerely,

Richard G. Johnson
Manager, Engineering Section

wf61

Government Center, Administration Building
800 South Victoria Avenue, Ventura, CA 93009 (805) 654-2806

RESOURCE MANAGEMENT AGENCY

county of ventura

Air Pollution Control District

Richard H. Baldwin
Air Pollution Control Officer

FEB 26 1987

RECEIVED
MAR 4 1987
ENVIRONMENTAL ENGINEERING

D.K. Traverse, Mgr. of Reg. & Env. Engineering
Southern California Gas Company
Box 3249 Terminal Annex
Los Angeles, CA 90051

RE: Authority to Construct #0061-4

Dear Mr. Traverse:

This is Ventura County Air Pollution Control District Authority to Construct #0061-4, effective on the above date. You are hereby authorized to construct the following at the Southern California Gas Company Olive Street Station in Ventura:

> Replacement of existing Internal Combustion Engines used in the generator system. Replacement equipment to consist of one rich-burn engine, not to exceed 400 total horsepower. Selected engine to be equipped with pre-stratified charge (PSC) or an equivalent NOx control method.

Subject to the Following Conditions:

1. Southern California Gas Company shall provide additional design information and a plot plan to the District upon completion of final design, but prior to entering into contracts or issuing a purchase order for the engine. Such information shall include, but need not be limited to, manufacturer, model number, and horsepower of the selected engine, the vendor of the selected control system, and additional information on the selected control system, such as emissions test and reliability data.

   Final selection of the engine and control methods shall be subject to final approval by the District.

2. Oxides of Nitrogen emissions from the subject engine shall not exceed the appropriate emission level specified in Ventura County APCD Rule 74.9, Section II.A. Failure to achieve the specified level of emission control will require that Permittee take one of the following actions to achieve compliance: (1) The non-complying engine shall be further modified or adjusted to achieve the specified control; (2) The non-complying engine shall be retrofitted with an additional or a different control device, or; (3) The non-complying engine shall be retired from service. The installation of an additional or a different control device on the engine may be undertaken only after first applying for, and receiving, an Authority to Construct from the APCD.

FEB 26 1987

3. After installation of the engine, but prior to commercial operation, submit to the APCD an application for Permit to Operate (forms enclosed). The operator shall request a Temporary Permit to Operate to obtain the 100 hours of engine operation required by Condition 4, below.

4. After installation of the engine, Permittee shall cause to be conducted an emissions test. If this testing will be performed by SoCalGas please contact the APCD Enforcement Associate Engineer at (805)654-5036 to obtain information regarding the acceptable format and data required for internal combustion engine test reports. Before the engine is tested, it shall have accumulated at least 100 hours, but not more than 150 hours, of operation. Each test shall determine the oxides of nitrogen emission rate, in pounds per hour and parts per million, corrected to 15% oxygen; the carbon monoxide emission rate, in pounds per hour and parts per million; and the amount of excess oxygen, in percent by volume. Emissions testing shall be conducted in accordance with source testing methods and conditions specified in APCD Rule 74.9 (Attachment B) and Regulation VI. Permittee shall notify the APCD at least five working days prior to conducting the emissions test, and the test schedule shall be reconfirmed one working day in advance of the planned test. APCD personnel shall be allowed to observe the test.

5. During the emissions testing of the engine, measures shall be taken to determine the engine's exhaust gas flow rate. Determination of the exhaust gas flow rate may be accomplished either by installing a fuel gas recorder on the engine, or by the use of a laminar flow element on the air intake to the engine.

6. Within 45 days of the engine test, the Permittee shall submit to the APCD a report of the emissions test required by Condition 4. The test report shall demonstrate that the engine complies with the appropriate emission level specified in Rule 74.9, Section II.A. The test report shall also indicate the engine's operating speed (in RPM) and the position of any manually or automatically (if the setting remains relatively constant for the duration of the test) adjustable controls on the engine which might affect the engine's emission characteristics. Relevant parameters for determining the exhaust gas flow rate, as required in Condition 5, shall also be recorded and submitted to the APCD as a part of the emissions test report.

Your application for an Authority to Construct (dated July 15, 1986) was received by this office on July 16, 1986 and was considered complete on July 29, 1986. The purpose of this A/C is to partially satisfy the requirements of District Rule 74.9, which requires that NOx emissions from existing engines be reduced. The Permittee could not control existing engines and chose to replace the older engines with a new more efficient one. The decrease in emissions will be determined from results of the source test required by Condition 4, above.

FEB 26 1987

Your request to bank the excess emissions reductions will be processed in accordance with APCD Rule 26.4, after the new engines are installed and tested. The District hereby certifies that SoCalGas has submitted an application to bank excess emissions within 90 days of shut down of the existing engines as required by District Rule 26.4.D.2.

The granting of this permit signifies that the equipment has been evaluated based on the information provided with your application. It does not, however, either grant or imply an APCD endorsement of the equipment; nor does it guarantee compliance with APCD Rules and Regulations. Compliance of the source will be verified by evaluation of the emissions test report and inspection.

Please post this Authority to Construct reasonably close to the construction site and accessible to inspection personnel, in accordance with Rule 19. This Authority to Construct will become void if construction has not begun within one year.

Contact Bill Flynn of the Engineering Section at (805) 654-2664 if you have any questions.

Sincerely,

Richard H. Baldwin
AIR POLLUTION CONTROL OFFICER

by:

Richard G. Johnson, Manager
Engineering Section

AC61 4

RESOURCE MANAGEMENT AGENCY

county of ventura

Air Pollution Control District

Richard H. Baldwin
Air Pollution Control Officer

FEB 27 1987

RECEIVED
MAR 4 1986
ENVIRONMENTAL ENGINEERING

D.K. Traverse, Mgr. of Reg. & Env. Engineering
Southern California Gas Company
Box 3249 Terminal Annex
Los Angeles, CA 90051

RE: Authority to Construct #0061-5

Dear Mr. Traverse:

This is Ventura County Air Pollution Control District Authority to Construct #0061-5, effective on the above date. You are hereby authorized to construct the following at the Southern California Gas Company Olive Street Station in Ventura:

> Replacement of existing Internal Combustion Engines used as prime movers for the 1000 psi system. Replacement equipment to consist of 5 rich-burn 1300 Horsepower engines, or equivalent. Alternatively, engines may consist of one to five rich-burn engines, with an aggregate horsepower not to exceed 6500. Selected engines to be equipped with pre-stratified charge (PSC) or an equivalent NOx control method.

Subject to the Following Conditions:

1. Southern California Gas Company shall provide additional design information and a plot plan to the District upon completion of final design, but prior to entering into contracts or issuing purchase orders for the engines. Such information shall include, but need not be limited to, the quanity, manufacturer, model number, and horsepower of the selected engines, the vendor of the selected control system, and additional information on the selected control system, such as emissions test and reliability data.

   Final selection of engine(s) and control methods shall be subject to final approval by the District.

2. Oxides of Nitrogen emissions from the subject engine(s) shall not exceed the appropriate emission level specified in Ventura County APCD Rule 74.9, Section II.A. Failure to achieve the specified level of emission control will require that Permittee take one of the following actions to achieve compliance: (1) The non-complying engine(s) shall be further modified or adjusted to achieve the specified control; (2) The non-complying engine(s) shall be retrofitted with additional or different control devices, or; (3) The non-complying engine(s) shall be retired from service. The installation of additional or different control devices on the engine(s) may be undertaken only after first applying for, and receiving, an Authority to Construct from the APCD.

FEB 27 1987

3. After installation of the engine(s), but prior to commercial operation, submit to the APCD an application for Permit to Operate (forms enclosed). The operator shall request a Temporary Permit to Operate to obtain the 100 hours of engine operation required by Condition 4, below.

4. After installation of the engine(s), Permittee shall cause to be conducted an emissions test on each engine. If this testing will be performed by SoCalGas please contact the APCD Enforcement Associate Engineer at (805)654-5036 to obtain information regarding the acceptable format and data required for internal combustion engine test reports. Before each engine is tested, it shall have accumulated at least 100 hours, but not more than 150 hours, of operation. Each test shall determine the oxides of nitrogen emission rate, in pounds per hour and parts per million, corrected to 15% oxygen; the carbon monoxide emission rate, in pounds per hour and parts per million; and the amount of excess oxygen, in percent by volume. Emissions testing shall be conducted in accordance with source testing methods and conditions specified in APCD Rule 74.9 (Attachment B) and Regulation VI. Permittee shall notify the APCD at least five working days prior to conducting the emissions test, and the test schedule shall be reconfirmed one working day in advance of the planned test. APCD personnel shall be allowed to observe the tests.

5. During the emissions testing of each engine, measures shall be taken to determine each engine's exhaust gas flow rate. Determination of the exhaust gas flow rate may be accomplished either by installing a fuel gas recorder on the engine, or by the use of a laminar flow element on the air intake to the engine.

6. Within 45 days of each engine test, the Permittee shall submit to the APCD a report of the emissions test required by Condition 4. The test report shall demonstrate that each engine complies with the appropriate emission level specified in Rule 74.9, Section II.A. The test report shall also indicate each engine's operating speed (in RPM) and the position of any manually or automatically (if the setting remains relatively constant for the duration of the test) adjustable controls on the engine(s) which might affect the engine's emission characteristics. Relevant parameters for determining the exhaust gas flow rate, as required in Condition 5, shall also be recorded and submitted to the APCD as a part of the emissions test report.

Your application for an Authority to Construct (dated July 15, 1986) was received by this office on July 16, 1986 and was considered complete on July 29, 1986. The purpose of this A/C is to partially satisfy the requirements of District Rule 74.9, which requires that NOx emissions from existing engines be reduced. The Permittee could not control existing engines and chose to replace the older engines with new more efficient ones. The decrease in emissions will be determined from results of the source test required by Condition 4, above.

FEB 27 1987

Your request to bank the excess emissions reductions will be processed in accordance with APCD Rule 26.4, after the new en[illegible]s are installed and tested. The District hereby certifies that SoCal[illegible]s has submitted an application to bank excess emissions within 90 days of shut down of the existing engines as required by District Rule 26.4.D.2.

The granting of this permit signifies that the equipment has been evaluated based on the information provided with your application. It does not, however, either grant or imply an APCD endorsement of the equipment; nor does it guarantee compliance with APCD Rules and Regulations. Compliance of the source will be verified by evaluation of the emissions test report and inspection.

Please post this Authority to Construct reasonably close to the construction site and accessible to inspection personnel, in accordance with Rule 19. This Authority to Construct will become void if construction has not begun within one year.

Contact Bill Flynn of the Engineering Section at (805) 654-2664 if you have any questions.

Sincerely,

Richard H. Baldwin
AIR POLLUTION CONTROL OFFICER

by:

Richard G. Johnson, Manager
Engineering Section

AC61 5

RESOURCE MANAGEMENT AGENCY

county of ventura

Air Pollution Control District

Richard H. Baldwin
Air Pollution Control Officer

June 23, 1988

C.O. Burke, Environmental Engineer
Southern California Gas Company
Box 3249, Terminal Annex
Los Angeles, CA 90051

Re: Authority to Construct #0061-5

Dear Ms. Burke;

The District hereby provides final approval, as required by Condition #1 of the referrenced Authority to Construct, of the engines selected by Southern California Gas Company (SCG) for the 1,000 psi System to be located at the Olive Street Station in Ventura. The information describing this equipment was submitted in writing and was discussed in a meeting held at the Ventura County Government Center on June 9, 1988 between representatives of SCG and the APCD.

The equipment approved is briefly described as 3 Superior, Model 8GTLB, 8 cylinder gas engines, rated at 1100 hp at 1100 rpm.

In compliance with the Authority to Construct Condition #1, SCG also submitted the requested plot plan showing the planned location of the new equipment.

This approval is based on previous experience with similiar engines and that the manufacturer is guaranteeing compliance with Rule 74.9.

SCG should note that demonstrating proof of compliance with Rule 74.9 and complying with the conditions of the A/C is the burden of the operator. In addition, the Permit to Operate, #0061, will be conditioned to prevent exceedance of the pre-project emissions levels of CO and ROC as measured by SCG source tests by limiting fuel consumption and/or operating hours.

If you have any questions regarding the information or approval described above, please contact Bill Flynn at (805)654-2664.

Sincerely,

Karl E. Krause
Manager, Engineering Section

RESOURCE MANAGEMENT AGENCY
county of ventura

Air Poilution
Control District

Richard H. Baldwin
Air Pollution Control Officer

June 23, 1988

C.O. Burke, Environmental Engineer
Southern California Gas Company
Box 3249, Terminal Annex
Los Angeles, CA 90051

Re: Authority to Construct #0061-5

Dear Ms. Burke;

The District hereby provides final approval, as required by Condition #1 of the referrenced Authority to Construct, of the engines selected by Southern California Gas Company (SCG) for the 1,000 psi System to be located at the Olive Street Station in Ventura. The information describing this equipment was submitted in writing and was discussed in a meeting held at the Ventura County Government Center on June 9, 1988 between representatives of SCG and the APCD.

The equipment approved is briefly described as 3 Superior, Model 8GTLB, 8 cylinder gas engines, rated at 1100 hp at 1100 rpm.

In compliance with the Authority to Construct Condition #1, SCG also submitted the requested plot plan showing the planned location of the new equipment.

This approval is based on previous experience with similiar engines and that the manufacturer is quaranteeing compliance with Rule 74.9.

SCG should note that demonstrating proof of compliance with Rule 74.9 and complying with the conditions of the A/C is the burden of the operator. In addition, the Permit to Operate, #0061, will be conditioned to prevent exceedance of the pre-project emissions levels of CO and ROC as measured by SCG source tests by limiting fuel consumption and/or operating hours.

If you have any questions regarding the information or approval described above, please contact Bill Flynn at (805)654-2664.

Sincerely,

Karl E. Krause
Manager, Engineering Section

Government Center, Administration Building
800 South Victoria Avenue, Ventura, CA 93009 (805) 654-2806

RECEIVED

SEP 23 1988

SOUTHERN CALIFORNIA GAS COMPANY
COASTAL TRANSMISSION DIVISION

17/C3125/5.04

CCGJM

City of San Buenaventura
Environmental Impact Report Committee
Acknowledgement and Acceptance of Mitigation Measures
EIR- 1496

On September 8, 1988, the Environmental Impact Report Committee reviewed a proposed project described in EIR- 1496. The EIR Committee determined that the project would have no significant effect on the environment and recommends that the City Council approve a Negative Declaration, provided that the following mitigation measures are agreed to by the applicant.

As the applicant, or agent for the applicant, I hereby acknowledge that I have read the mitigation measures and hereby agree to accept and comply with said mitigation measures.

Signature

Sept. 16, 1988
Date Signed

AC/rn/W

RECEIVED
DEC 05 1988
Dept. of Community Development
Building & Safety
San Buenaventura

MITIGATION MEASURES FOR EIR 1496: SOUTHERN CALIFORNIA GAS COMPANY

1. Soils report required at Plan Check, and any recommended modifications to the project shall be incorporated into the project design.
2. To mitigate air quality impacts, the applicant shall not exceed the air emission limits authorized by VCAPCD (Ventura County Air Pollution Control District).
3. To mitigate demands on energy resources, the applicant shall not exceed the natural gas and gasoline consumption limits authorized by VCAPCD.
4. Because the site is visible from Highway 33 which is eligible to be designated a State Scenic Highway, ARB shall carefully consider landscaping, and other site design features.

RECEIVED
SEP 21 1988
Dept. of Community Development
Planning
San Buenaventura

V5.04

Memorandum

Date: November 14, 1988

To: Craig Ewing, Planning

From: Lorin Miller, Fire Prevention

Subject: 1555 NORTH OLIVE STREET - CUP 946

The Fire Department has reviewed the existing water system for fire protection at this location and has determined that two additional hydrants will not be required.

This facility has two existing on site hydrants which will be acceptable for meeting this condition.

cc: Ruth Austin, Southern California Gas Co
K. Olsen
D. Bhandari
CC T. L. Chamberlain
M. Sanchez
J. E Ford
J. H. Fox

RECEIVED
NOV 18 1988
PROJECT MANAGEMENT SERVICES

CITY OF SAN BUENAVENTURA
DIVISION OF BUILDING AND SAFETY

PLAN CORRECTION SHEET

PLAN CHECK NO:	3125	CODE:	85 UBC
DATE:	January 9, 1989	TYPE OF CONSTRUCTION:	V N
JOB ADDRESS:	1555 N. Olive	OCCUPANCY GROUP:	B-2
OWNER:	Southern California Gas Company	USE OF BUILDING:	Canopy over equipment & mezzanine & perimeter wall.
DSGNR/ARCH:	Jacobs Engineer	NO. OF STORIES:	1
CONTR/ENGR:	John Dunlea	AREA:	3,800
NOTIFY:	George Mosinskis	COST/SQ FT:	--
PHONE:	818/307-2808	VALUATION:	2.5 million

A review of your plans indicates that certain needed information is lacking or is shown improperly.

When you have completed the necessary corrections on the final sets (3) of plans and specifications, please return them to our office for our stamp of approval along with the originally submitted copies.

Full consideration should be given to all comments noted in red on the plans. Indicate opposite the correction number on this list, the corresponding revised sheet and detail numbers. You may expect 10 to 15 working days for recheck and will be notified when it has been completed.

FEES:

Note: In addition to the fees listed, the Building and Safety Division will be collecting land development fees for the County Flood Control District. Fees will be payable at the time the building permit is issued. Checks are to be made payable to Ventura County Flood Control District. In order to determine the fee amount, the County Surveyor's Office may have to review your plot plan. If you have any questions regarding the amount, they are located at 800 South Victoria Avenue, Ventura, CA 93009, or they may also be reached at 805/654-2911.

Balance of Plan Check/Plan Check Fee	$ --
Building Permit	5,985.00
Park and Recreation	--
Capital Improvement Tax	--
Traffic Mitigation Fee	
Service Area Park Fee	608.00
Microfilm Charge	70.00
TOTAL	$

Planning: Approved

Fire: Separate permit required for onsite fire line. Apply for permit with Fire Department at 1410 Dowel Dr., Ventura, CA 93003.

Engineer: See Attached.

Building and Safety:

1. Plumbing/Mechanical: End use of potable water is not shown on plans. Provide backflow prevention devices on any equipment of mechanisms that cause a cross-connection of the domestic system.

2. Electrical: Licensed engineer shall sign/stamp each sheet of the plans.

3. Provide plot plan that shows dimensioned location of compressor shelter.

4. The shelter shall be fire sprinklered unless otherwise approved by the Fire Marshall -- per 1987 letter.

5. All field welding shall be done under continuous deputy inspection per UBC Section 306. Shop fabrication shall be done by an approved fabricator or under continuous inspection. Clarify project inspection for compliance with UBC Section 306.

6. Provide specifications on the plans for the structural steel, welding, concrete, reinforcing steel, etc.

7. Provide structural details and calculations of precast concrete fence. This will be under separate permit from compressor canopy and mezzanine.

Bob Prodoehl
Building Official
805/654-7800 ext 644

/sib
Attachments

Ace Crane Service Inc.

(813) 562-3037

STATE OF CALIFORNIA
Department of Industrial Relations
Division of Occupational Safety and Health

CERTIFICATE OF UNIT TEST AND/OR EXAMINATION
OF CRANE, DERRICK, OR OTHER MATERIAL HANDLING DEVICE

OWNER: Southern Calif. Gas Co. C-2747

OWNER'S ADDRESS: 1555 Olive Street Ventura, Calif.

DEVICE (check): CRANE X DERRICK _____ OTHER _____

LOCATION: (a) Remains at worksite X (b) Changes worksite _____ (c) On Barge _____

DESCRIPTION: Bridge & Structure RATED CAPACITY: 6000 Lbs.

MANUFACTURER: Un known MODEL NO: N/A SERIAL NO. N/A

OWNER'S IDENTIFICATION (if any) N/A

SERVICE STATUS AT TIME OF SURVEY: LIFTING X OTHER (describe) N/A

BOOM AT TIME OF SURVEY (if Luffing type): LENGTH N/A TYPE: N/A

TEST LOADS APPLIED (cross out if only examination conducted)

RADIUS	PROOF LOAD	RATED LOAD	OUTRIGGERS (yes,no)	BOOM DIRECTION (over rear, over side)
N/A	7500 Lbs.	6000 Lbs.	N/A	N/A

DESCRITPTION OF PROOF LOAD: Cert. Weights

0. BASIS FOR ASSIGNED LOAD RATINGS: 25% over rated capacity

1. THE EXAMINATION SHALL COVER THE POINTS LISTED ON THE BACK OF THIS SHEET AS APPLICABLE.

2. REMARKS AND/OR LIMITATIONS IMPOSED: NONE

I certify that on the 8th day of Nov., 1989; the above described device was tested yes, examined yes by the undersigned; that said test/and or examination met with the requirements of the Division of Occupational Safety and Health.

Name and address of authorized certificating agent: Ace Crane Service Inc.
8221 Wilcox Avenue Cudahy, Calif. 90201 Mark Pence

U.S. DEPT OF LABOR CURRENT ACCREDITATION NO. A-73 SIGNATURE: Jasvant S Ihaveri
EXPIRATION DATE: 9-5-91 NAME: Jasvant S. Ihaveri
ENGINEER'S REGISTRATION NO. C-025043
CALIFORNIA DIS APPROVAL NO. _____ DATE: 11/8/89
(Whichever applicable)

8221 Wilcox Ave. • P.O. Box 1139 • Cudahy, California 90201

The examination shall be carried out in conjunction with each unit proof load test. The qualified person, or his authorized representative, shall make a determination as to requirements for the correction of deficiencies found. The examination shall cover the following points as applicable.

1. All functional operating mechanisms for improper function, maladjustment, and excessive component wear, with particular attention to sheaves, pins, and drums. This shall include operation with partial load, in which all functions and movements, including, where applicable, maximum possible rotation in both directions, are performed.

2. Sll safety devices for malfuction.

3. Deterioration or leakage in lines, tanks, valves, drains, pumps, and other parts of air or hydraulic systems.

4. Loose gear components (i.e. hooks, etc), including wire rope and wire rope terminals and connections, with particular attention to sections of wire rope exposed to abnormal wear and sections not normally exposed for examination. Cracked or deformed hooks shall be discarded.

5. Rope reeving for compliance with certifying agent's recommendations.

6. Deformed, cracked, or excessively corroded members in crane structure and boom.

7. Loose bolts, rivets, or other connections.

8. Worn, cracked, or distorted parts affecting safe operations.

9. Excessive wear on and free operation of brake and clutch system parts, linings, pawls, and ratchets.

10. Load, boom angle, or other indicators shall be checked for any significant inaccuracy.

11. It shall be ascertained that there is a durable rating chart visible to the operator, covering the complete range of the certified agent's capacity ratings at all operating radii, for all permissible boom lengths and jib lengths, with alternate ratings for optional equipment affecting such ratings. Necessary precautions or warnings shall be included and operating controls shall be posted at the operator's position to indicate function.

12. Careful examination of the junction areas of removable boom sections, particularly for proper seating, cracks, deformities, or other defects in securing bolts and in the vicinity of such bolts.

13. It shall be ascertained that no counterweights in excess of the certified agent's specifications are fitted.

14 Such other examinations deemed necessary under the circumstances.

NOTE: See also Construction Safety Order 1588.6(c) and General Industry Safety Order 5031(c).

Ace Crane Service Inc.

(213) 562-8037

STATE OF CALIFORNIA
DEPARTMENT OF INDUSTRIAL RELATIONS
DIVISION OF OCCUPATIONAL SAFETY AND HEALTH

CERTIFICATE OF UNIT TEST AND/OR EXAMINATION OF
CRANE, DERRICK, OR OTHER MATERIAL HANDLING DEVICE

1. Owner: Southern Calif. Gas Co. C-2665

2. Owner's Address: Ventura, Ca.

3. Device (check) : Crane X Derrick ____ Other ____
Location: (a) Remains at worksite X (b) Changes worksite ____ (c) On Barge ____

4. Description: Bridge Crane Rated Capacity: 3-Ton

5. Manufacturer: Calstates Equipment Model No. PD46T45-16M20 Serial No. 142932

6. Owner's Identification (if any): Compressor Bldg.

7. Service status at time of survey: Lifting X Other (describe) N/A

8. Boom at time of survey (if lufting type): Length: N/A Type: N/A

9. Test Loads Applied (cross out if only examination conducted)

Radius	Proof Load	Rated Load	Outriggers (yes, no)	Boom Direction (over rear, over side)
N/A	7500 Lbs.	6000 Lbs.	N/A	N/A

Description of Proof Load: Blocks

10. Basis for assigned load ratings: 125 % of rated load

11. The examination shall cover the points listed on the back of this sheet as applicable.

12. Remarks and/or limitations imposed: NONE

I certify that on the 17th. day of Aug. 19 89, the above described device was testedyes, examined yes by the undersigned; that said test/and or examination met with the requirements of the Division of Occupational Safety and Health.

Name and address of authorized certificating agent: Ace Crane Service Inc.

8221 Wilcox Avenue Cudahy, Ca. 90201 Dan Kaufman

U.S. Dept. of Labor Current Accreditation No. A-73 Signature: [signature]
Expiration Date 9-5-91 Name: Jaswant S. Jhawar
Engineer's Registration No. C-025043 Date: 8/17/89

Note: Division of Occupational Safety and Health - formerly Division of Industrial Safety)

The examination shall be carried out in conjunction with each unit proof load test. The qualified person, or his authorized representative, shall make a determination as to requirements for the correction of deficiencies found. The examination shall cover the following points as applicable.

1. All functional operating mechanisms for improper function, maladjustment, and excessive component wear, with particular attention to sheaves, pins, and drums. This shall include operation with partial load, in which all functions and movements, including, where applicable, maximum possible rotation in both directions, are performed.

2. All safety devices for malfuction.

3. Deterioration or leakage in lines, tanks, valves, drains, pumps, and other parts of air or hydraulic systems.

4. Loose gear components (i.e. hooks, etc), including wire rope and wire rope terminals and connections, with particular attention to sections of wire rope exposed to abnormal wear and sections not normally exposed for examination. Cracked or deformed hooks shall be discarded.

5. Rope reeving for compliance with certifying agent's recommendations.

6. Deformed, cracked, or excessively corroded members in crane structure and boom.

7. Loose bolts, rivets, or other connections.

8. Worn, cracked, or distorted parts affecting safe operations.

9. Excessive wear of and free operation of brake and clutch system parts, linings, pawls, and ratchets.

10. Load, boom angle, or other indicators shall be checked for any significant inaccuracy.

11. It shall be ascertained that there is a durable rating chart visible to the operator, covering the complete range of the certified agent's capacity ratings at all operating radii, for all permissible boom lengths and jib lengths, with alternate ratings for optional equipment affecting such ratings. Necessary precautions or warnings shall be included and operating controls shall be posted at the operator's position to indicate function.

12. Careful examination of the junction areas of removable boom sections, particularly for proper seating, cracks, deformities, or other defects in securing bolts and in the vicinity of such bolts.

13. It shall be ascertained that no counterweights in excess of the certified agent's specifications are fitted.

14 Such other examinations deemed necessary under the circumstances.

NOTE: See also Construction Safety Order 1588.6(c) and General Industry Safety Order 5031(c).

McClelland consultants
2140 EASTMAN AVENUE CALIFORNIA 93003
(805) 644-3535 FAX(805) 642-4791

PRELIMINARY DAILY FIELD REPORT

To: John Lustig Date: 2-27-89

Job: Ventura Station Replacement (So. Calif. Gas) Contractor: LM. Lyle

Job No.: 0901-1320 (2 trips)

Description of Grading Operations and Equipment:
Wheel rolling Cal Mat fill sand in compressor pad area.
- Hand wacker compacting sump pad - also Cal Mat fill sand.

Specific Conditions:
(1st trip) 4 tests 10"-12" of fill (Compressor area) - all equalled or exceeded 95% relative compactio.
(2nd trip) 3 tests ~ 18" of fill - all passed.

Remarks:
Sump had about 18" of fill - tested @ subgrade, 4" below & 10" below subgrade. All but the 10" B.S.G. passed. Failure due to Nuclear gauge being in a "trench" - dug out a larger area (2nd trip) = exceeded 95% relative compaction.

Compaction Test Performed? Yes ✓ No ___ PDM

Notified of Compaction Test Results at Site: John / Steve

Arrive: 9 11:30 Depart: 10 12:45 Travel: 1.5 Total: 2.5

Grading Complete: Yes ___ No ✓ Page 1 of 1

McClelland consultants
2140 Eastman Avenue, Ventura, California 93003
(805) 644-5535, FAX (805) 642-4791

NUCLEAR DENSITY GAUGE – DAILY FIELD TEST

Client: So. Cal. Gas | Job No.: 01-1320
Job Name: Ventura Replacement | Contractor: W.M. Lyles | Date: 2-27-89
Job Location: Olive St., Ventura, Ca. | Construction: Concrete Vault Sump Area
Weather Conditions: Sunny - Hot | Required Compaction(%): 95% | Report No.: | Unit No.:

Curve No.: 2	Material Descr.: Calmat - Fill Sand	118.5 p.c.f.	9.0 %
Curve No.:	Material Descr.:	p.c.f.	%
Curve No.:	Material Descr.:	p.c.f.	%
Curve No.:	Material Descr.:	p.c.f.	%

Test No.	Station No.	Lift No.	Sheet No.	Location	Depth of Probe	Mode	Density Count	Moisture Count	Wet Density pcf	% Moisture	Dry Density pcf	Relative % comp.	Pass/Fail	Curve No.	Remarks
S-20				BACKFILL/SUMP	8"	N	1643	97	127.2	6.4	119.5	101	P	2	~18" Fill
S-21				SUMP	"	"	2233	134	115.8	10.9	104.4	88	F	2	Dug Down 10"
S-22				SUMP	"	"	1773	119	124.3	8.6	114.4	97	P	2	Dug Down 4"
S-26				RETEST OF S-21 SUMP	"	"	1910	108	121.6	7.8	112.8	95	P	2	

Density STD: | Moisture STD: | Summary of Time: Arrival | Departure | On Project | Travel | Total
Mileage: | Truck No.: | Equip No.: | Technician: PJM | Page No.:

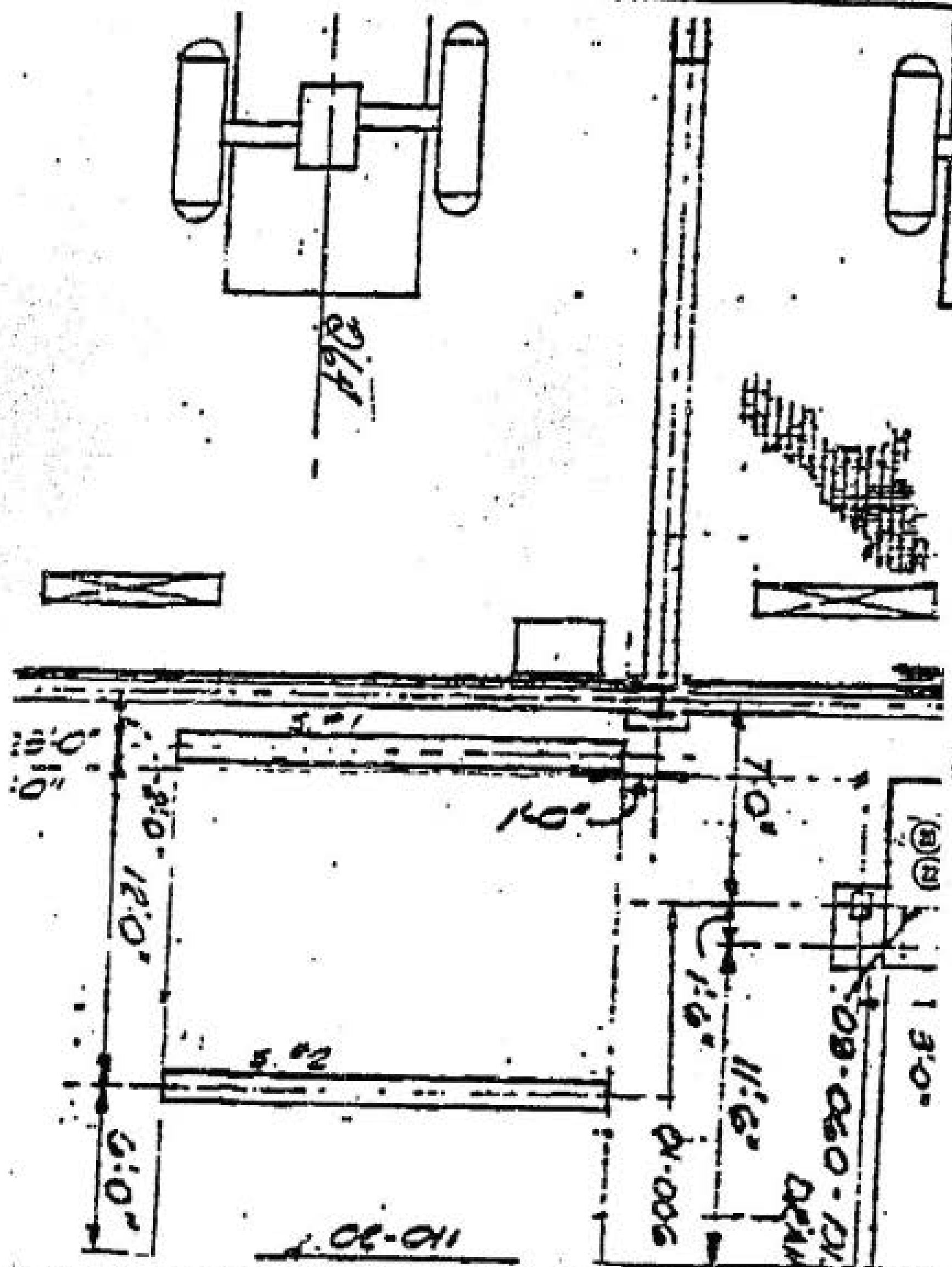

LOCATION OF INPLACE DENSITY TESTS

FOR AREA SUMP & DRAIN COLLECTION TANK

VENTURA COMPRESSOR STATION

VENTURA, CALIFORNIA

McClelland consultants

Plate 1a

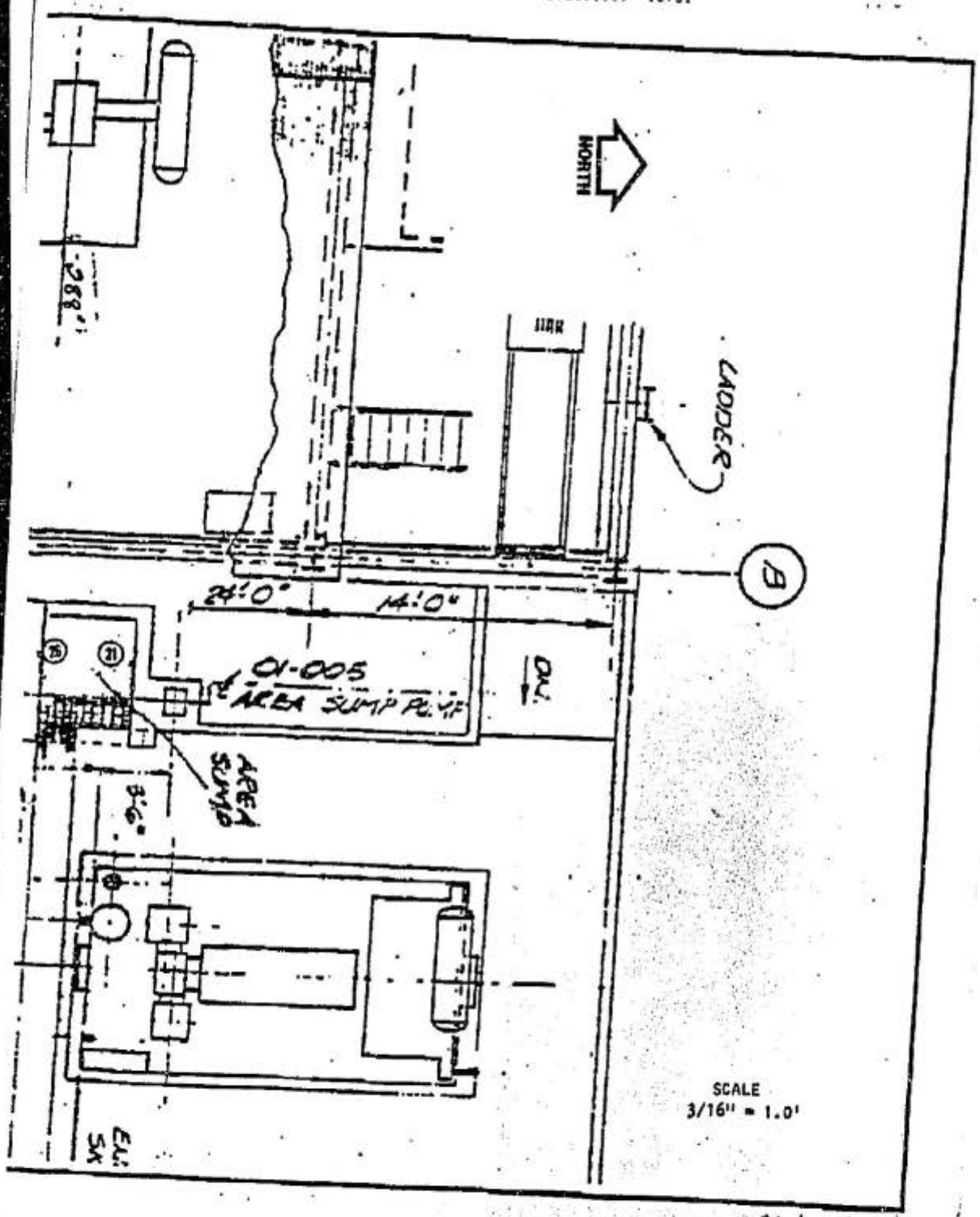
NORTH
LADDER
B
24'-0"
14'-0"
01-005
AREA SUMP PUMP
AREA SUMP
SCALE
3/16" = 1.0'

Plate 1b

NOTICE

The next document when filed was in the condition reflected by this microfilm.
The workmanship on the document is of poor quality and its legibility impaired.

BT = BURIED TANK

McClelland consultants
2143 Eastman Avenue, Ventura, California 93003
(805) 644-5545 FAX (805) 642-4791

NUCLEAR DENSITY GAUGE - DAILY FIELD TEST

Client: So. Cal. Gas | Job No.: 01-1320
Job Name: VENTURA REPLACEMENT | Contractor: W. M. LYLES | Date: 2-28-89
Job Location: OLIVE STREET, VENTURA, CA. | Construction: BURIED TANK PAD
Weather Conditions: OVERCAST, WARM 68° | Required Compaction(%): 95 | Report No.: | Unit No.:

Curve No.: 2	Material Descr.: CALMAT - FILL SAND	118.5 p.c.f.	9.0 %
Curve No.:	Material Descr.:	p.c.f.	%
Curve No.:	Material Descr.:	p.c.f.	%
Curve No.:	Material Descr.:	p.c.f.	%

Test No.	Station No.	Lift No.	Sheet No.	Location	Depth of Probe	Mode	Density Count	Moisture Count	Wet Density pcf	% Moisture	Dry Density pcf	Relative Comp. %	Pass/Fail	Curve No.	Remarks
BT-1				8" BELOW FINISH	8"	N	1691	157	126.0	11.9	112.6	95	P	2	
BT-2				AT FINISH	8"	N	1540	158	129.5	11.6	116.0	98	P	2	
								So. Cal. Gas Representative JOHN LUSTIG							
									GOT PINK SLIP						
											11/19				

Density STD: 3024 | Moisture STD: 651 | Summary of Time: Arrival | Departure | On Project | Travel | Total

Mileage: | Truck No.: | Equip No.: | Technician: MLA | Page No.:

DURA-TECH

Security Fences

Duracrete Security Fences provide durable, precision precast concrete protection. Duracrete Security Fences are made by a unique vibration settling technique assuring maximum strength and smoothness. To assure structural reinforcement, Duracrete Fences incorporate steel rebar tied and embedded pilars and wire mesh embedded panels.

Also, Duracrete's unique panel design allows for easy repair should the panels become damaged. The posts and panels are cylinder tested for strength and meet with the structural strength requirements of state and city building codes. Once a Duracrete Security Fence is installed it will serve as a precision-made protective structure for yards and other enclosures.



Typical Ten Foot Security Fence

Features

- Unique Vibration Settling Technique
- Smooth textured post and panels
- Steel rebar reinforcement post
- Wire mesh reinforcement panels
- Cylinder tested strength of 4000 PSI
- Uniform design cast molds in stock for immediate installation
- L.A. City Fabricators License No. 1107

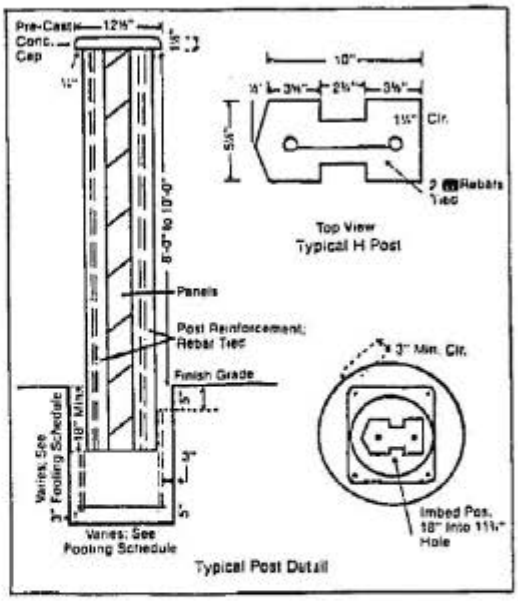

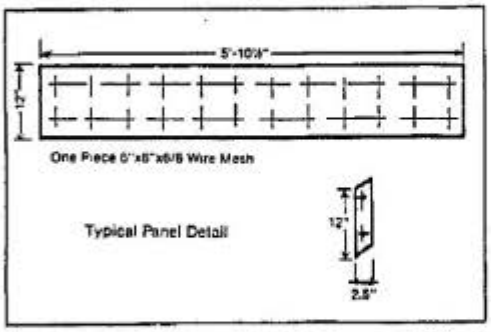

DURACRETE CONCRETE PRODUCTS

SPECIFICATIONS

Security Fence Posts		
Height	10	inches
Length	138	inches
Width	5½	inches
Weight	720	lbs.
Reinforcement	2 #5 Rebar Tied	

Security Fence Panels		
Length	68½	inches
Height	12	inches
Width	2½	inches
Weight	150	lbs.
Reinforcement	6x6x6 Wire Mesh	

FOOTING SCHEDULE

SOIL TYPE	DIAMETER	DEPTH	YARDS
Gravel Silty	20 inches	4 feet, 4 inches	0.36
Gravel Clayey	22 inches	4 feet, 0 inches	0.39
Sand Silty	20 inches	4 feet, 10 inches	0.40
	22 inches	4 feet, 8 inches	0.46
	26 inches	4 feet, 4 inches	0.59
	32 inches	4 feet, 0 inches	0.85
Sand Clayey	20 inches	4 feet, 4 inches	0.36
	25 inches	4 feet, 0 inches	0.51

Easy To Install:

Duracrete Security Fences are manufactured by a unique vibration settling technique that settles the concrete evenly providing a smooth finish and interlocking edges for easy installation and strength. The posts are steel rebar tied and embedded while the panels are wire mesh reinforced providing strength and durable fence construction.

Manufacturing:

Duracrete Concrete Products are manufactured to meet the stringent structural strength requirements set forth by state and city requirements prescribed for the products use. Unique and innovative vibration mold casting assures smooth and evenly distributed strength for each concrete product.

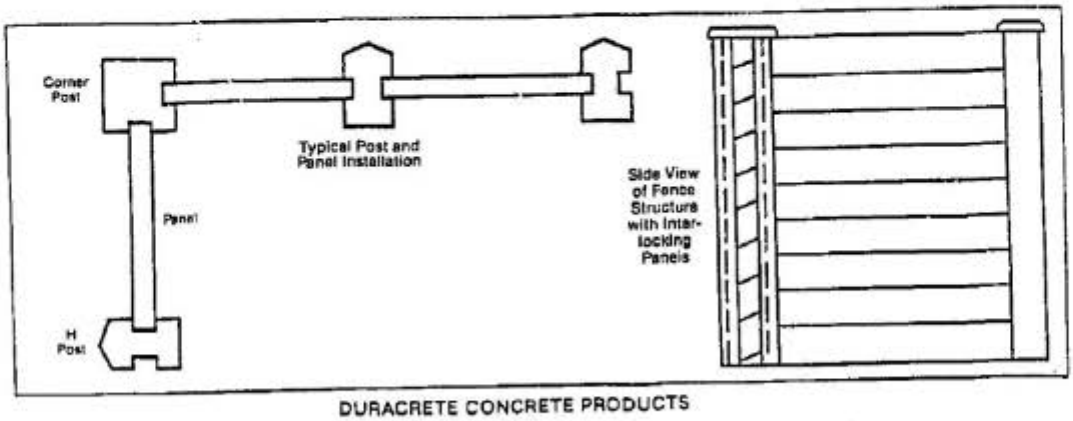

DURACRETE CONCRETE PRODUCTS

(Contractor License Number: 398968)

A.N.
H.H.
A.B.
FILE: ARCH.

FENCE DESIGN FOR SOCAL-VENTURA.
01-A750-00
RECD 8-29-88

RECEIVED
AUG 29 1988
A. NAHANI

GIVEN:
H.T. = 12'-0"
POSTS = @ 6'-0" C.C.
WIND = 70 MPH
SOIL = SILTY SAND
NO LAT. SUPPORT @ TOP OF FTG.

LATERAL LD: WIND

$P = C_e \times C_q \times q_s \times I = \#/0'$

SAY 15 #/0'

$= 0.7 \times 1.4 \times 13 \times 1 = 12.74 \#/0'$ SAY 13 #/0'

A 1/3 INCREASE FOR PERMITTED STRESSES IS ALLOWED DUE TO TEMPORARY NATURE OF LOADING.

LATERAL LD: SEISMIC

$V = ZIKCSW$

$= 1 \times 1 \times 1 \times 0.14 \times 31.2 \times 1.1 = 4.8 \#/0' < 13$

ARBITRARY INCREASE FOR POSTS

WIND GOVERNS

DESIGN FOR POSTS



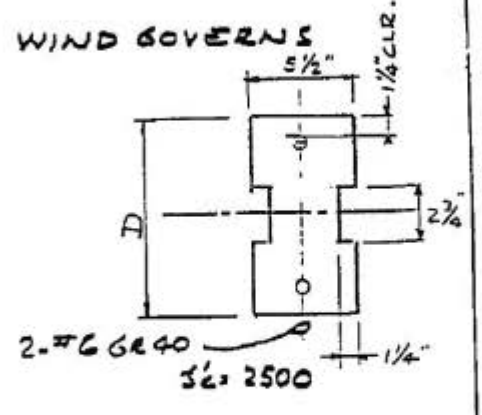

FOR DURACRETE / ARD
PC.

JOB NO.	DES. BY D.P	DWN. BY	CKD. BY	DATE 8-15-88	SHT 1 OF

POST DESIGN CONT'D

TRY D = 10"

$M = 15\ ^{\#}/_{ft} \times 6 \times 12^2/2 = 6480\ ^{in\#}$

$A_s = \dfrac{6480 \times 12}{20000 \times 1.33 \times .875 \times 8} = 0.42\ in^2$

TRANSFORMED SECT.

$N = {}^{29}/_{3.03} = 7.57$

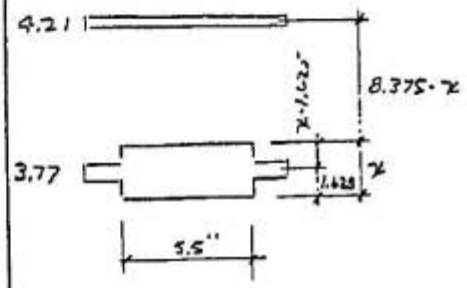

MOM. OF INERTIA :

ASSUME 2-#6 $= 0.44 \times 9.57 = 4.21\ in^2$

$0.44(9.57-1) = 3.77\ in^2$

$5.5 \times \frac{x^2}{2} + 3.77x(x-1.625) = 4.21(8.375-x)$

$2.75x^2 + 3.77x - 6.13 = 35.26 - 4.21x$

$x^2 + 1.37x - 2.23 = 12.82 - 1.53x$

$x^2 + 2.9x = 15.1$

$x = 2.7$

$5.5 \times 2.7^2/12 = 9.02\ in^4$

$7.42 \times 1.35^2 = 13.52$

$3.77 \times 1.075^2 = 4.36$

$4.21 \times 5.675^2 = 135.61$

$162.51\ in^4$

$f_s = \dfrac{6480^{in\#} \times 12 \times 5.675 \times 9.57}{162.51} = 25987\ PSI < 20000 \times 1.33$

$f_c = \dfrac{6480 \times 12 \times 2.7}{162.51} = 1292\ PSI < .45f'c \times 1.33$

∴ OK

JOB DURACRETE YARD

FOR

JOB NO. | DES. BY D.P. | DWN. BY | CKD. BY | DATE 8-16-89 | SHT 2 OF

FOOTING DESIGN

LATERAL RESISTANCE PER SOILS REPORT. PG #15
= 400/FT^3 EQUIV FLUID.

$$d = \frac{A}{2}\left(1+\sqrt{1+\frac{4.36h}{A}}\right)$$

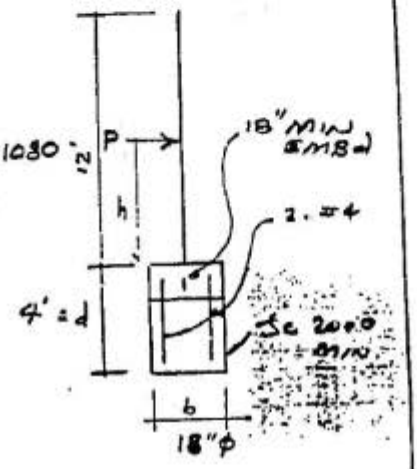

$A = \frac{2.34}{S_1 b} \times P$ $\quad P = 15 \times 6 \times 12 = 1080$

S_1 = ALLOW'D BZG BASED ON 1/3 d

$\boxed{\text{TRY } b = 1.5' \quad d = 3.5'}$

$A = \frac{2.34 \times 1080}{2 \times 400 \times \frac{3.5}{3} \times 1.33 \times 1.5} = 1.36$

LAT. ALLOWANCE

NOT SUPPORTING BUILDINGS

$$d = \frac{1.36}{2}\left(1+\sqrt{1+\frac{4.36 \times 6}{1.36}}\right) = 3.74' \text{ SAY } 4'$$

FDN REINF

$M = 6480$ #

$A_1 = \frac{6480 \times 12}{1.33 \times 2000 \times .875 \times 11} = 0.30 \text{ in}^2$

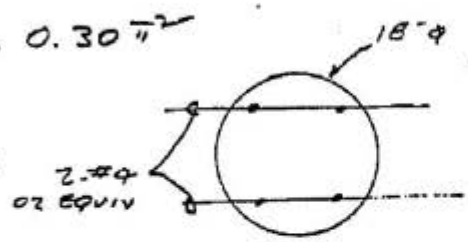

POST EMBEDMT.

ASSUME ALLOW'D BZG = 750 PSI
750 × 1.33 = 998 PSI

$\frac{19.64}{d} + \frac{84829}{d^2} = 998$

USE d = 12" MIN. $\boxed{\text{SAY } 18''}$

JOB DURACRETE YARD					
FOR					
JOB NO.	DES. BY D.P.	DWN. BY	CKD. BY	DATE 8-16-88	SHT. 3 OF

S-35

FENCE PANEL DESIGN POSTS @ 6'-0" C.C.

SPAN = 5.65'

$M_{OM} = \frac{15\#/ft \times 5.65^2}{8} = 59.85$ PI

A_s REQ'D $= \frac{59.85 \times 12}{24000 \times .875 \times 1.25} = 0.021 in^2$

A_s MIN $= .0018 \times 2.5 \times 12 = .054 in^2$

USE 6X6-6/6 MESH WITH BAL. CUT AS SHOWN. $= .058 > .054$



CONCRETE COMPRESSION OK BY INSP.

SHEAR $= 15\#/ft \times \frac{5.65'}{2} = 43\#$

$v = \frac{43}{12 \times .875 \times 1.25} = 4$ PSI ∴ OK

JOB DURACRETE YMID

FOR

JOB NO.	DES. BY D.P.	DWN. BY	CKD. BY	DATE 8-17-88	SHT. 4 OF

35

CITY OF SAN BUENAVENTURA

BUILDING PERMIT APPLICATION

BUILDING & SAFETY DIVISION

Building and Safety Division
City Hall 501 Poli St
P.O. Box 99
Ventura, California 93002
Day (805) 654 7869

BUILDING ADDRESS	LOT NO.	TRACT	ASSESSOR PARCEL NO.
1555 North Olive Street			0680142090

OWNER: So. Calif. Gas Company — PHONE: (805) 643-2257

MAIL ADDRESS: PO Box 1557 — Ventura, Calif. 93001 — ZIP

CONTRACTOR: Swinerton & Walberg — PHONE: (818) 854-4456 — CITY BUSINESS LIC. NO.: 51073

MAIL ADDRESS: 8550 Balboa Blvd Suite 224 — Northridge CA 91325 — ZIP

ARCHITECT OR ENGINEER: Wilson - Rother & Assoc. — STATE LICENSE NO.: C 8757

MAIL ADDRESS: 1415 W. Garvey Ave — W. Covina CA — PHONE

LICENSED CONTRACTOR'S DECLARATION

I hereby affirm that I am licensed under provisions of Chapter 9 (commencing with Section 7000) of Division 3 of the Business and Professions Code, and my license is in full force and effect.

License Class: A — License No: 92

Date: 2-12 — Contractor: Swinerton & Walberg

OWNER-BUILDER DECLARATION

I hereby affirm that I am exempt from the Contractor's License Law for the following reason (Section 7031.5, Business and Professions Code: Any city which requires a permit to construct, alter, improve, demolish, or repair any structure, prior to its issuance, also requires the applicant for such permit to file a signed statement that he is licensed pursuant to the provisions of the Contractor's License Law (Chapter 9 (commencing with Section 7000) of Division 3 of the Business and Professions Code) or that he is exempt therefrom and the basis for the alleged exemption. Any violation of Section 7031.5 by any applicant for a permit subjects the applicant to a civil penalty of not more than five hundred dollars ($500).)

☐ I, as owner of the property, or my employees with wages as their sole compensation, will do the work, and the structure is not intended or offered for sale (Section 7044, Business and Professions Code: The Contractor's License Law does not apply to an owner of property who builds or improves thereon, and who does such work himself or through his own employees, provided that such improvements are not intended or offered for sale. If, however, the building or improvement is sold within one year of completion, the owner-builder will have the burden of proving that he did not build or improve for the purpose of sale.)

☐ I, as owner of the property, am exclusively contracting with licensed contractors to construct the project (Section 7044, Business and Professions Code: The Contractor's License Law does not apply to an owner of property who builds or improves thereon, and who contracts for such projects with a contractor(s) licensed pursuant to the Contractor's License Law.)

☐ I am exempt under Section _____ B.&P.C. for this reason _____

Date: _____ Owner: _____

WORKERS' COMPENSATION DECLARATION

I hereby affirm that I have a certificate of consent to self-insure, or a certificate of Workers' Compensation Insurance, or a certified copy thereof (Section 3800, Lab. C).

Policy No. 7604937-1 Company: ARGONAUT

☐ Certified copy is filed with: CITY

Date: 2/12/90 Applicant:

TA0690

CERTIFICATE OF EXEMPTION FROM WORKERS' COMPENSATION INSURANCE

(This section need not be completed if the permit is for one hundred dollars ($100) or less)

I certify that in the performance of the work for which this permit is issued, I shall not employ any person in any manner so as to become subject to the Workers' Compensation Laws of California.

Date: _____ Applicant: _____

Job Address: _____

NOTICE TO APPLICANT: If after making this Certificate of Exemption you should become subject to Workers' Compensation provisions of the Labor Code, you must forthwith comply with such provisions or this permit shall be deemed revoked.

CONSTRUCTION LENDING AGENCY

I hereby affirm that there is a construction lending agency for the performance of the work for which this permit is issued (Section 3097, Civ. C).

Lender's Name: _____

Lender's Address: _____

I certify that I have read this application and state that the above information is correct. I agree to comply with all city and county ordinances and state laws relating to building construction, and hereby authorize representatives of this city to enter upon the above-mentioned property for inspection purposes. This permit becomes null and void if work authorized is not commenced within 180 days or if work is suspended or abandoned for a period of 180 days at any time after work is commenced.

SIGNATURE OF OWNER, CONTRACTOR OR AGENT: _____ DATE: 2/12/90

PERMIT NO.: 43467

CLASS OF WORK: ☐ NEW ☐ ADDITION ☒ ALTERATION ☐ REPAIR ☐ DEMO. — USE CODE: 83

REPORTS ON FILE: ☐ SR ☒ SC ☐ AR ☐ EC ☐ SP — SQ.FT. ADDITION/ALTERATION

DESCRIBE WORK: Install sound attenuation panels around the high pressure compressors and coolers

USE OF BUILDING: Compression Canopy — DESCRIPTION: E|N — CODES

SQ. FT. BLDG. (LESS GAR.) — SQ. FT. GARAGE

NO. UNITS — TOTAL NO. BEDROOMS — APT. ☐ CONDO. ☐ TOWNHOUSE ☐

ESTIMATED VALUATION: $ 125000 00

FEE PAID: 396.00 — ☒ PC ☐ INSP. — DATE: 7 Dec 89 — RECEIPT NO.: 14640

Bal. Plan Check Fee	
Bal. of Inspection Fee	
Building Permit Fee	610.00
Parks & Recreation Tax	
Capital Improvement Tax	
Water Connection Fee	
Sewer Connection Fee	
Traffic Mitigation Fee	
Service Area Park Mitigation Fee	
In Lieu Parking Fee	
Microfilm Charge	1.00
TOTAL	611.00

TYPE OF CONST.: II-N — OCCUPANCY GROUP: B2 — NO. STORIES: 1 — HILLSIDE BRUSH AREA ☐

ZONE: M-2 — PC NO.: 1794 — PLANNING CASE NOS.: ARB 2357

EIR STATUS:

CATEGORICAL EXEMPTION CLASS _____ OR EIR CASE NO. _____

LCP ZONE CLEARANCE CODE:

PLANNING APPROVED BY: Fred Hoodlan — DATE: 12-7-89

BLDG. & SAFETY APPROVED BY: [illegible] — DATE: 12/15/89

SPECIAL CONDITIONS:

DATE FINALED:

PERMIT VALIDATION DATE: 12-[illegible]-90 BY:

INSPECTOR'S COPY

When Properly Validated, This Is Your Permit

Check No. 23407 Cash ☐

INSPECTION RECORD

FOUNDATIONS OR PRE-CURITE	2/10/00	grl	remaining ftgs
ftg for west wall	2/16/00	gH	alternate design approved
CONCRETE SLAB OR DECKING			
ROOF, FLOOR NAILING			
FRAMING			
INSULATION			
INT. LATHING OR DRYWALL			
EXT. LATHING			
MASONRY			
FINAL GRADING			
STRUCTURE COMPLETED	4/30/00	g Hildebt	panels: 3 sides of canopy & free standing

USE SPACE BELOW FOR NOTES, FOLLOW-UP, ETC.

* Planning approval (A.P.) ok
* dep inspector ok

FILE - 1555 N. OLIVE

Bill

UNDERWRITERS LABORATORIES INC.®

333 PFINGSTEN ROAD · NORTHBROOK, ILLINOIS 60062—2096

an independent, not-for-profit organization testing for public safety

September 1, 1989

City of Venture
Dept of Building & Safety
Mr. William Kelly
501 Poli
Ventura, CA 93001

Our Reference: E8681

Subject: Field Inspection of One Deadfront Switchboard
Located At 1555N Olive Street, Ventura, CA

Gentlemen:

Please be advised that on August 10, 1989 our Field Representative visited the above location for the purpose of making a field inspection on August 10, 1989, manufactured by Square D Company.

Our Field Representative revealed that the subject product complied with our requirements and our Listing Mark was allowed to be applied to the product.

If you have any questions or comments, please contact the undersigned.

Very truly yours,

PAUL DEIKE (Ext. 3175)
Engineering Assistant
Follow-Up Services

PD:vb
PCvb2

Reviewed by:

AL MADISON
Field Engineer
Follow-Up Services

RECEIVED
SEP 8 1989
BUILDING & SAFETY DEPT.
SAN BUENAVENTURA

Look For The Ⓤ Listing or Classification Mark On The Product

Phone: (312) 272-8800 MCI Mail No.: 264-3343 Cable: ULINC NORTHBROOK, IL MCI Telex No.: 6502543343 FAX No.: (312) 272-8129

BTC Laboratories Incorporated
2978 SEABORG AVENUE, VENTURA, CA 93003 • 805/658-6074

REPORT OF FIELD WELDING INSPECTION

Project: Ventura Replacement Project #6583
Address: 1555 N. Olive, Ventura
Owner: Southern California Gas Co.
Contractor: -
Architect: -
Engineer: -

Job No. 88-5118-VO1
Date: April 3, 1990
Date of Insp: 3/20 & 21/90
Inspector: J. Ober
Sub Contractor: NA

Welder's Name	Certification Number	Certified By:	Certified For:	Date of Certification:
Steve Petroff	M-12058	L.A. City	Structural/Manual	2-29-92 exp.

Electrodes Used: E7018

Description and location of welding inspected:

3-20: Compressor shelter; erection of columns W8x28, W8x24 and W8x18 at west elevation wall, north elevation wall & south elevation wall.

No structural welding performed as of this date; welding will begin after framing has been plumbed.

3-21: North elevation; bottom beam bolting clips welded to existing columns W12x26 and W12x16 at line A & B as per detail A of sheet 5. Center column W8x18 new at top; bolting clip welded to existing beam W12x26 as per detail C of sheet 5. East elevation fit-up of 4"x3" tube to existing columns as per detail B of sheet 4 at grid line 5, 4, 3, & 2 of B line.

All work done in accordance with plans, specifications and good construction practices, unless otherwise noted above.

Copies: 1 So. Cal. Gas L.A.
1 So. Cal. Gas, Vta.
1 City Vta.
1 File

RECEIVED
APR 9 1990
BUILDING & SAFETY DEPT
SAN BUENAVENTURA

Respectfully submitted,
BTC LABORATORIES, INC.

hra

OXNARD / CAMARILLO
(805) 656-6074
BUELLTON
(805) 688-3213
THOUSAND OAKS
(805) 497-2401

BTC
Laboratories Incorporated
2978 SEABORG AVENUE, VENTURA, CA 93003 • 805/656-6074

REPORT OF FIELD WELDING INSPECTION

Project: Ventura Replacement Project #6583
Address: 1555 N. Olive, Ventura
Owner: Southern California Gas Co.
Contractor: -
Architect: -
Engineer: -

Job No. 88-5118-VO1
Date: April 3, 1990
Date of Insp: 3/22 & 23/90
Inspector: J. Ober
Sub Contractor: NA

Welder's Name:	Certification Number:	Certified By:	Certified For:	Date of Certification:
Daniel Humber	N4396	L.A. City	Structural/Semi/Manual	12-8-92 exp.

Electrodes Used: E7018

Description and location of welding inspected:

3-22: Fillet welding on east elevation of 4"x3" tube to existing columns as per detail B of sheet 4 at grid lines 2.3 & 4.5 of B line.

3-23: Fit-up of apex beams on north elevation of line 2 as per details 2/2, 3/2 of sheet 2 and detail 1 of sheet 6.

All work done in accordance with plans, specifications and good construction practices, unless otherwise noted above.

Copies: 1 So. Cal. Gas L.A.
1 So. Cal. Gas, Vtn.
1 City Vtn.
1 File

RECEIVED
APR 9 1990
BUILDING & SAFETY DEPT
SAN BUENAVENTURA

Respectfully submitted,
BTC LABORATORIES, INC.

hm

BTC Laboratories Incorporated
2978 SEABORG AVENUE, VENTURA, CA 93003 • 805/656-6074

REPORT OF FIELD WELDING INSPECTION

Project: Ventura Replacement Project #6583
Address: 1555 N. Olive, Ventura
Owner: Southern California Gas Co.
Contractor: -
Architect: -
Engineer: -

Job No. 88-5118-VOI
Date: April 3, 1990
Date of Insp: 3/26-30/90
Inspector: J. Ober
Sub Contractor: NA

Welder's Name:	Certification Number:	Certified By:	Certified For:	Date of Certification:
Daniel Humber	N4306	L.A. City	Structural/Semi/Manual	12-8-92 exp.

Electrodes Used: E7018

Description and location of welding inspected:

3-26: Fillet welding on apex beams & supports on north elevation of line 2 as per details 2/2, 3/2 of sheet 2 and detail 1 of sheet 6.

3-27: Welding continues on apex beams & supports on north elevation of line 2 as per details 2/2, 2/3 of sheet 2 and detail 1 of sheet 6. Fillet welding completed on north elevation of line 2.

3-28: Fit-up and start welding at B line at 5, 4, 3, 2, 1 - upper level of east elevation, 2"x3" tube to existing columns as per detail A of sheet 4. Fit-up and weld W6x9.2 beam +7' level of east side elevation welded to column 2 and 1 of B line as per detail C of sheet 4.

3-29: Fit-up and prep of weld areas on west elevation A line at 5, 4, 3, 2 of 4"x3" tube to existing column at 18'10" above grade level as per detail E of sheet 3.

3-30: Fit-up and weld 4x3" tube to existing column as per detail E and H (L5x3") of sheet 3 at west elevation, line A at 4 & 5 at 18'10" above ground level, upper and middle panel beams. Welding not completed on above locations as of this date; will finish on next work day.

All work done in accordance with plans, specifications and good construction practices, unless otherwise noted above.

Copies: 1 So. Cal. Gas L.A.
1 So. Cal. Gas, Vta.
1 City Vta.
1 File

RECEIVED
APR 9 1990
BUILDING & SAFETY DEPT
SAN BUENAVENTURA

Respectfully submitted,
BTC LABORATORIES, INC.

hm

OXNARD / CAMARILLO (805) 656-6074
BUELLTON (805) 688-3213
THOUSAND OAKS (805) 497-2401

Grey/Red

BTC Laboratories Incorporated

2978 SEABORG AVENUE, VENTURA, CA 93003 • 805/658-6074

REPORT OF FIELD WELDING INSPECTION

Project: Ventura Replacement Project #6583
Address: 1555 N. Olive, Ventura
Owner: Southern California Gas Co.
Contractor: -
Architect: -
Engineer: -

Job No. 88-5118-VO1
Date: April 17, 1990
Date of Insp: 4/2 & 3/90
Inspector: J. Ober
Sub Contractor: NA

Welder's Name:	Certification Number:	Certified By:	Certified For:	Date of Certification:
Daniel Humber	N4396	L.A. City	Structural/Semi/Manual	12-8-92 exp.

Electrodes Used: E7018

Description and location of welding inspected:

4-2: Fit-up and weld beam (W6x12) to existing crane beam as per detail 3 of sheet 5 at north elevation at A-1 line at 18'10" above ground level.

4-3: West elevation: Fit-up and start welding 4x3" tube to existing column as per detail E of sheet 3 and L5"x3" welded to existing girder web as per detail H of sheet 3 at line A at 2 & 3 and 4 & 5 at 18'10" above ground level and 25'10" above ground level - upper and middle panel beams. Welding completed on west elevation. North elevation: Fit-up & weld ladder clips as per detail G & H of sheet 5. Welding completed on north, east & west elevations as per approved drawings.

RECEIVED
APR 23 1990
BUILDING & SAFETY DEPT.
SAN BUENAVENTURA

All work done in accordance with plans, specifications and good construction practices, unless otherwise noted above.

Copies: 1 So. Cal. Gas L.A.
1 So. Cal. Gas, Vta.
✓ 1 City Vta.
1 File

Respectfully submitted,
BTC LABORATORIES, INC.

hm

WILSON-ROTTER & ASSOCIATES
CONSULTING ENGINEERS

JOB NO. So. Cu. Gas Co. SHT. A OF 39
PROJECT: VENTURA COMP. STA. BY RW DATE 12-1-89
SUBJECT: VENTURA, CALIF. CHK. ____ DATE ____

INDEX 1555 N. Olive St

Subject.	Page
Exist Bldg Data	1
Panel locations	2
Panel wt. & wind load	3
Support Bms. East wall	4-8
" " North wall	9-12A
" " West wall	13-20
" " Line 2 Eave North.	21-25
EXIST. FRAME	26-31
Sound wall @ Coolers	32-39
Sound wall calc by Mfgr.	40-41

REGISTERED PROFESSIONAL ENGINEER
LEONARD L. ROTTER
CIVIL ENGINEER
STATE OF CALIFORNIA

12/31/92

Design of Compressor Bldg. was by;

Jacob Engineering Group Inc.
Pasadena, Calif.
date 3-88

RECEIVED
DEC 07 1989
Dept. of Community Development
Building & Safety
San Buenaventura

WILSON-ROTTER & ASSOCIATES
CONSULTING ENGINEERS

JOB NO. So. Calif. Gas Co. SHT. 1 OF 39
PROJECT: VENTURA Comp. Sta. BY RW DATE 11-10-92
SUBJECT: VENTURA Co. CHK. ____ DATE ____

Compressor Shelter Exist C/S Dated Nov. 88
by Jacobs Engineering Group. Inc.

Exist frame 30 # designed for 9# @ eve (wind) sht. A-8
285 " 53# " " " A-9

Longitudinal Wind = 7# each eve. (wind) sht. A-17
applied @ eve.

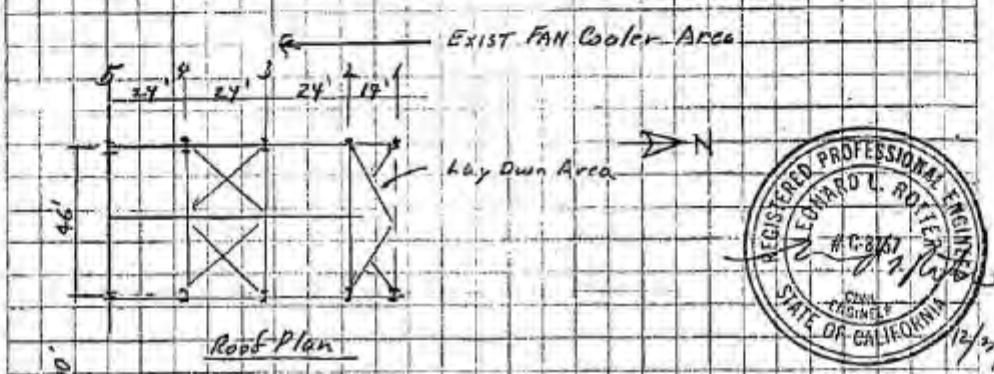

Roof Plan

Elevation Side (5-2) End 0 End

Purpose - To Add Sound panels as noted on sht. 2

REGISTERED PROFESSIONAL ENGINEER
LEONARD L. ROTTER
#C-8767
CIVIL ENGINEER
STATE OF CALIFORNIA
12/21/92

WILSON-ROTTER & ASSOCIATES
CONSULTING ENGINEERS

JOB NO. So. Ca. Gas Co. SHT. 2 OF
PROJECT: VENTURA Comp Sta. BY RW DATE 11-10-89
SUBJECT: Sound walls CHK. DATE

Location of Sound Panels

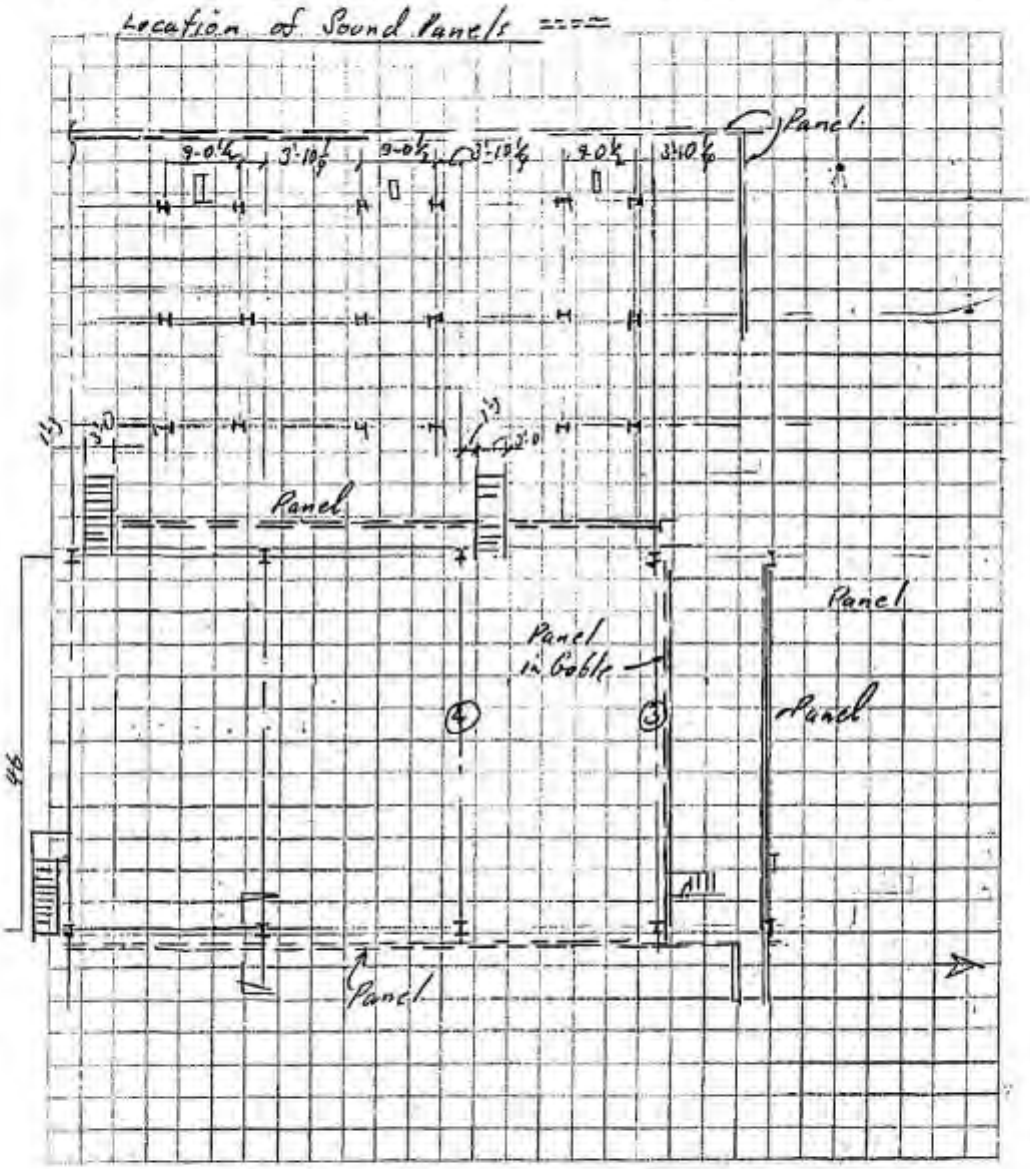

WILSON-ROTTER & ASSOCIATES
CONSULTING ENGINEERS

JOB NO. So. Ca. Gas Co. SHT. 3 OF
PROJECT: VENTURA COMP Sta. BY RW DATE 11-10-89
SUBJECT: East wall CHK. DATE



Wt. of Panels 14'



16ga. 2.5# × 4 × 14' = 140#
22 1.25 × 4 × 14' = 70#
16g. [4 × 1¼ × 2 = 6½ 8 × 4 + 2 × 14 = 60'
T&Bot. Track 2 × 4 = 8
Closer ≈ 2 [14 × 2 = 28
96 ft
[s = 96 × 6.5/12 × 2.5 = 130

Total = 270 + 70 = 340#
÷ 4 = 85#/ft

Vert. load to A:
85 + 15 = 100#/ft.
R_A = 100 × 12 = 1200# × 2 = 2400#

Horiz. load Wind:
p = $C_e C_q q I$ = C_e 0-20 = 0.7
C_q
q = (70 mph) = 13#/ft²
C_q = 1.6

Open Struct. = 15% of wall open
∴ we have open structure → w = 0.7 × 13 × 1.6 = 14.56#/ft.²
Note for frame can reduce C_q to 1.3

Horiz Load to A = 14.56 (7.67) = 112 #/ft
B = 14.56 (7) = 102 #/ft

Lower beam (@A) Vert M = 100 × 24²/8 = 7200'#

Horiz. = 112 × 24²/8 = 8064'#

WILSON-ROTTER & ASSOCIATES
CONSULTING ENGINEERS

JOB NO. So. Ca. Gas Co. SHT. 4 OF
PROJECT: VENTURA Comp. Sta. BY RW DATE 11-10-89
SUBJECT: East Wall CHK. DATE

B

Σ 6×8.2 A = 2.4 I_x = 13.1 I_y = .69 t_{web} .2 $\bar{x}$ = .511"



W6×9 A = 2.68 I = 16.4 depth = 5.9"

Locate NA 2.68 × 0 = 0
2.4 (5.9/2 + .2 − .51) = 6.34
5.08 ÷ 5.08 = 1.25

I_A = W6×9 16.4
2.68 × 1.25² 4.2
6×8.2 .7
2.4 (5.9/2 + .2 − .51 − 1.25) 4.6
25.9

$S_T = \frac{25.9}{4.1 - 4.2} = 13.6 \text{ in}^3$

$S_B = \frac{25.9}{4.12} = 6.2 \text{ in}^3$

$S_B = 4.38 + \frac{1.1}{2} = 4.93 \text{ in}^3$

$S_T = \frac{1.2 \times 12}{13.6} + \frac{8.06 \times 12}{4.93} = 6.4 + 19.6 = 26.0^{ksi} < 22 \times 1.33 = 29.2^{ksi}$ ok

$\Delta_{vert} = \frac{5 \times 100 \; 24^4 \times 1728}{384 \times 29 \times 10^6 \times 25.9} = 1.0$ Camber Beam

or use W8×10

W8×10 A = 2.96
I = 30.8

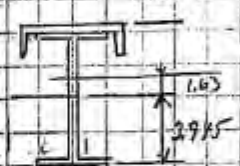

Locate NA = 2.96 × 0 = 0
2.4 (3.945 + .2 − .51) = 8.224
5.36 ÷ 5.36
= 1.63"

WILSON-ROTTER & ASSOCIATES
CONSULTING ENGINEERS

JOB NO. So. Calif Gas Co. SHT. 5 OF
PROJECT: VENTURA COMP. STA. BY RW DATE 11-13-89
SUBJECT: East wall CHK. DATE

W8×10 + ⊓ 6×8.2

I_A = W8×10 + ⊓ W8×10 = 30.8
2.96 (1.63)² = 7.9
⊓ 6×8.2 = .7
2.4 (4.195-.51-1.63)² = 9.6
49.0 in³

$\Delta = 1 \times \frac{25.9}{49} = .53''$

$S_T = \frac{49.0}{8.1-5.57} = 19.4 \text{ in}^3$ (2.53)

$S_B = \frac{49.0}{5.57} = 8.8 \text{ in}^3$

Weld W8×10 & 6 ⊓ 8.2

$V = 1200^{\#}$ $Q = 2.4(4.15-1.63-.51) = 9.8$ (2.01)

$\frac{VQ}{I} = \frac{1200 \times 9.8}{49} \approx 120^{\#}/\text{in}$ use min weld

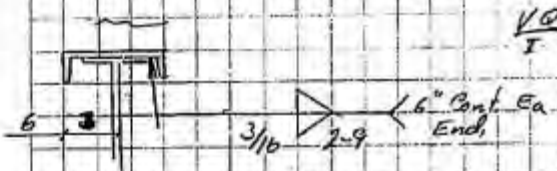

Connection to Col

Vert. Load = 1200×2 = 2400#
Horiz = 1/2×12×2 = 2688#

M @ (6+3+1) 2400 = 24000'#
÷12 = 2000'#

use Tube to Connect Try 4×3×3/16 Tube 4×3×3/16 S_x = 2.62
A = 2.39

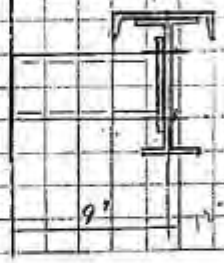

$f_b = \frac{24,000}{2.62} = 9160 \text{ \#/in}^2$
$+ \frac{2688}{2.39} = 1125$
10,285 #/in² ok

WILSON-ROTTER & ASSOCIATES
CONSULTING ENGINEERS

JOB NO. So. Ca. Gas Co. SHT. 6 OF
PROJECT: VENTURA Comp Sta. BY RW DATE 11-13-89
SUBJECT: East wall CHK. DATE

Lower Beam - East wall Cont.

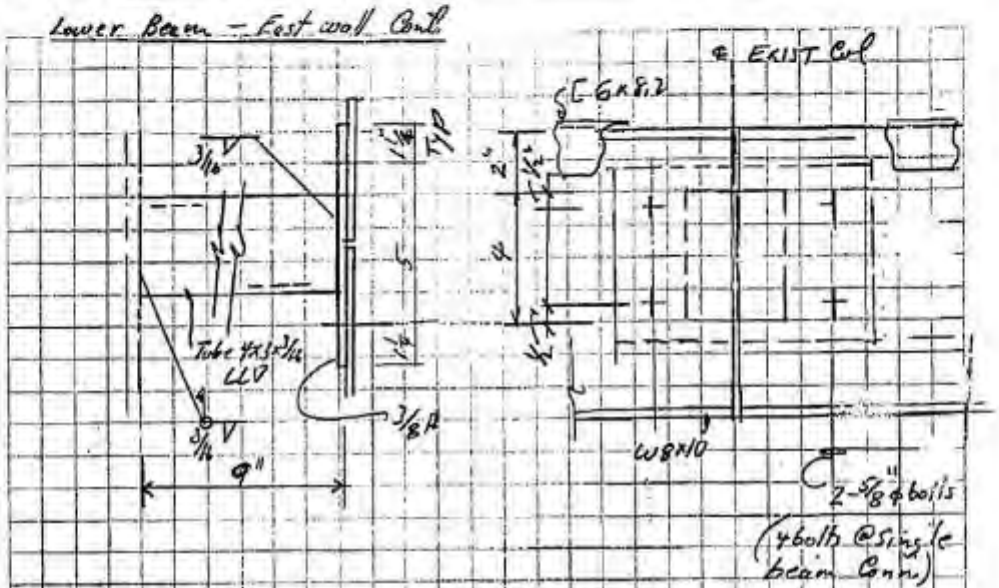

Top Beam East Wall

Horiz Load ≈ 102 #/ft. ∴ $M = \frac{102 \times 24^2}{8} \approx 7344'^{\#}$

Try W6x12 $S_x = 7.3$ $\frac{d}{A} = 5.38$ $F_B = \frac{1000}{5.38 \times 24} = 7.74^{ksi}$

$S_y = 1.5$

outward $f_1 = \frac{7344 \times 12}{7.3} = 12.07^{ksi}$

$\div 1.33 = 9.07^{ksi} > 7.74^{ksi}$ N.G.

inward = $\frac{1.2}{16} = 9.07 =$ 6.8 <

Vert. bend

$\frac{5}{384} \frac{\times 12 \times 24^4 \times 1728}{29 \times 10^6 \times 3} = 1"$

Panels will provide horiz Support but Requires Temp. Supp. until panels in

use W6x15 ok by inspection

WILSON-ROTTER & ASSOCIATES
CONSULTING ENGINEERS

JOB NO. So. Calif. Gas Co. SHT. 7 OF
PROJECT: VENTURA Conv. Sta. BY RW DATE 11-13-87
SUBJECT: East Wall CHK. DATE

Conn. W6x12 to Exist Col

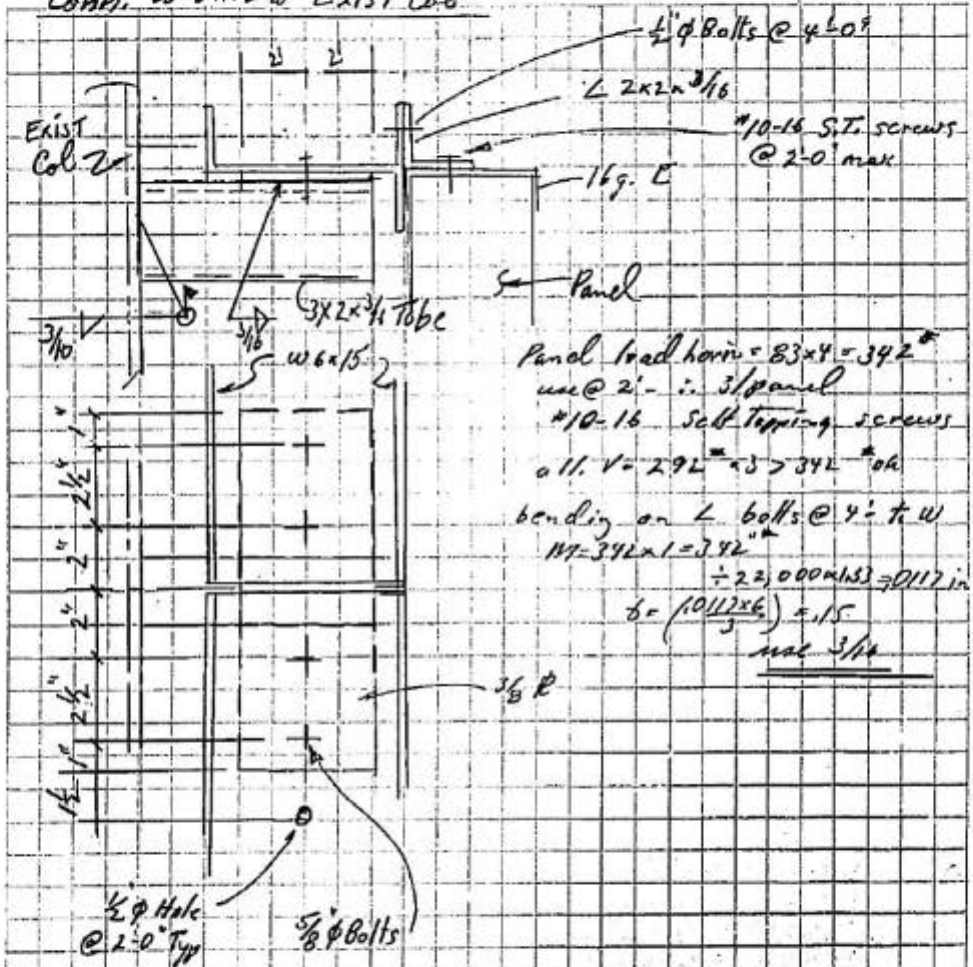

Panel load horiz = 83x4 = 342#
use @ 2'- ∴ 3/panel
#10-16 Self Tapping screws
all. V = 292# x 3 > 342# ok
bending on ∠ bolts @ 4'- to W
M = 342x1 = 342"#
÷ 22,000x1.33 = .0117 in³
$t = \left(\frac{.0117 \times 6}{3}\right) = .15$
use 3/16

Note Provide Temp. Support for W6x15 to keep level until panels installed.

WILSON-ROTTER & ASSOCIATES
CONSULTING ENGINEERS

JOB NO. So Calif. Gas Co. SHT. 8 OF
PROJECT: VENTURA Comp. Sta. BY RW DATE 11-13-85
SUBJECT: East wall CHK. DATE

East Wall Continued



WILSON-ROTTER & ASSOCIATES
CONSULTING ENGINEERS

JOB NO. So. Calif. Gas Co. SHT. 9 OF
PROJECT: VENTURA Comp Sta. BY RW DATE 11-13-89
SUBJECT: CHK. DATE

North Wall

Remove Exist. Cantilevered Ladder supports & attach ladder to new members

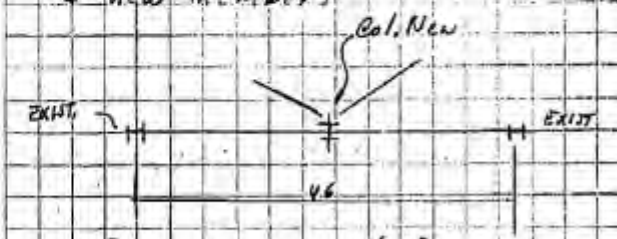

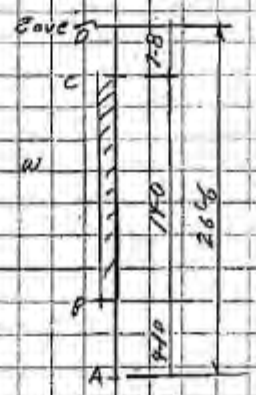

Col. New

Horiz.
$w = 23 \times 14.56 = 335$ #/ft
$R_T = (335 \times 14)(7 + 4.83)\frac{1}{26.5} = 2093$ #
$R_{Bot.} = 2596$ #

Top & Bot. beams same as used on East wall

Vert. to Col. $= 23 \times 100 = 2300$ #



$M = 2.6 \times 4.83 + \frac{2.6 \times 7.75}{2} = 22.65$ ft

hold $\frac{l}{r}$ to 200

min $r = \frac{26.5 \times 12}{200} = 1.59$ r_x

$r_y = \frac{14 \times 12}{200} = .84$

Try 8W18 $S_x = 15.2$ $\frac{d}{A} = 4.7$
$r_x = 3.43$ $r_y = 1.23$ $A = 5.26$ in²

$f_b = \frac{22.6 \times 12}{15.2} = 17.8$ $F_o = \frac{1000}{14 \times 4.7} = 15.2 \times 1.33 = 20.2$ ksi

$\frac{l}{r_x} = \frac{26.5 \times 12}{3.43} = 93$ $\frac{l}{r_y} = \frac{14 \times 12}{1.23} = 137$ $F_A = 9.8$ ksi $\frac{P}{A} = \frac{2.3}{5.3} = .44$ ksi

$\frac{.44}{9.8} + \frac{17.8}{15.2} = .04 + 1.17 = 1.21 < 1.33$

W8=18 OK

WILSON-ROTTER & ASSOCIATES
CONSULTING ENGINEERS

JOB NO. So. Cal Gas Co. SHT. 10 OF
PROJECT: VENTURA Comp. Sta. BY RWJ DATE 11-17-89
SUBJECT: CHK. DATE

North wall Cont.

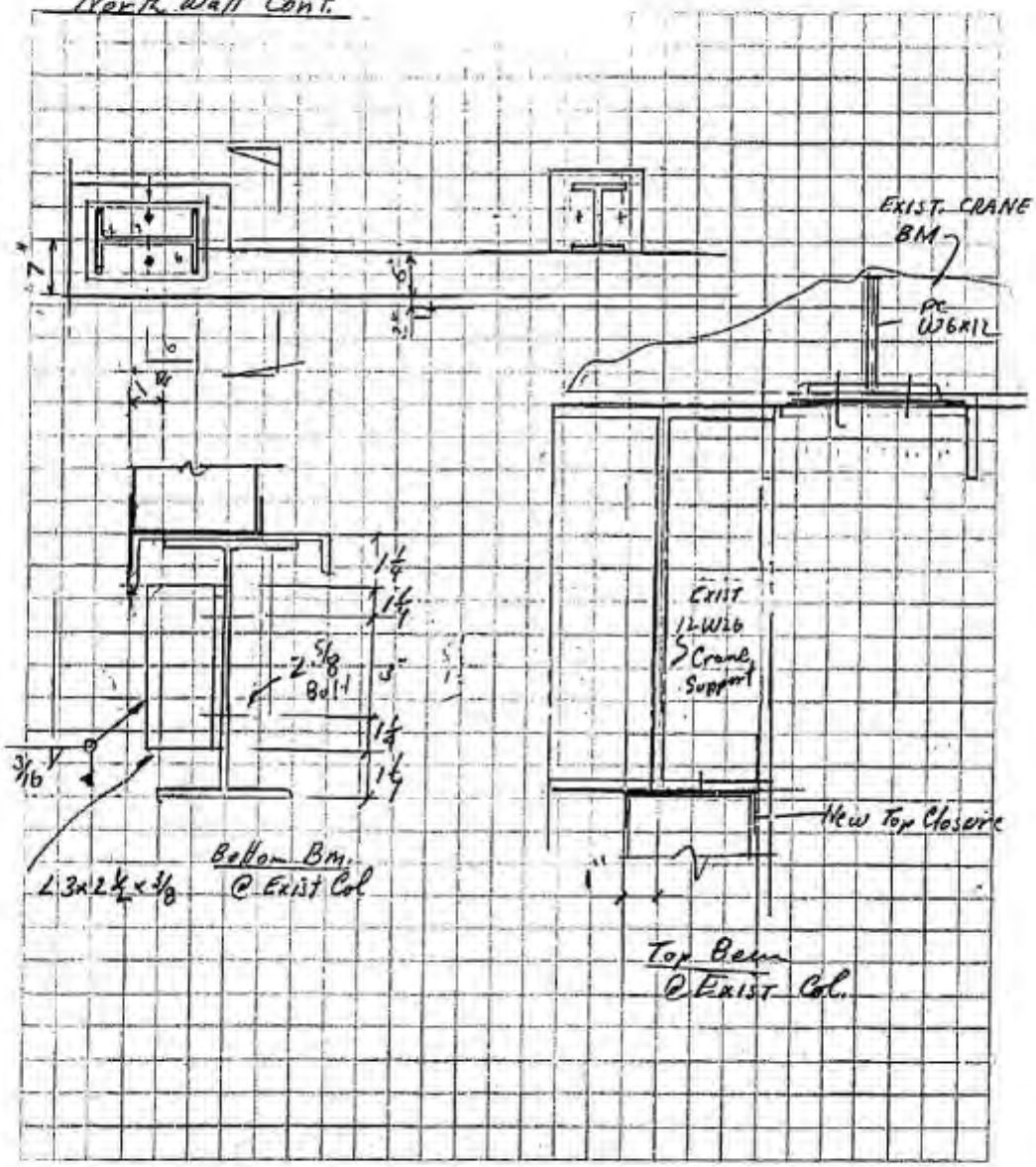

WILSON-ROTTER & ASSOCIATES
CONSULTING ENGINEERS

JOB NO. So. Ca. Gas Co. SHT. 11 OF
PROJECT: VENTURA Comp Sta. BY RWR DATE 11-15-89
SUBJECT: North wall CHK. DATE

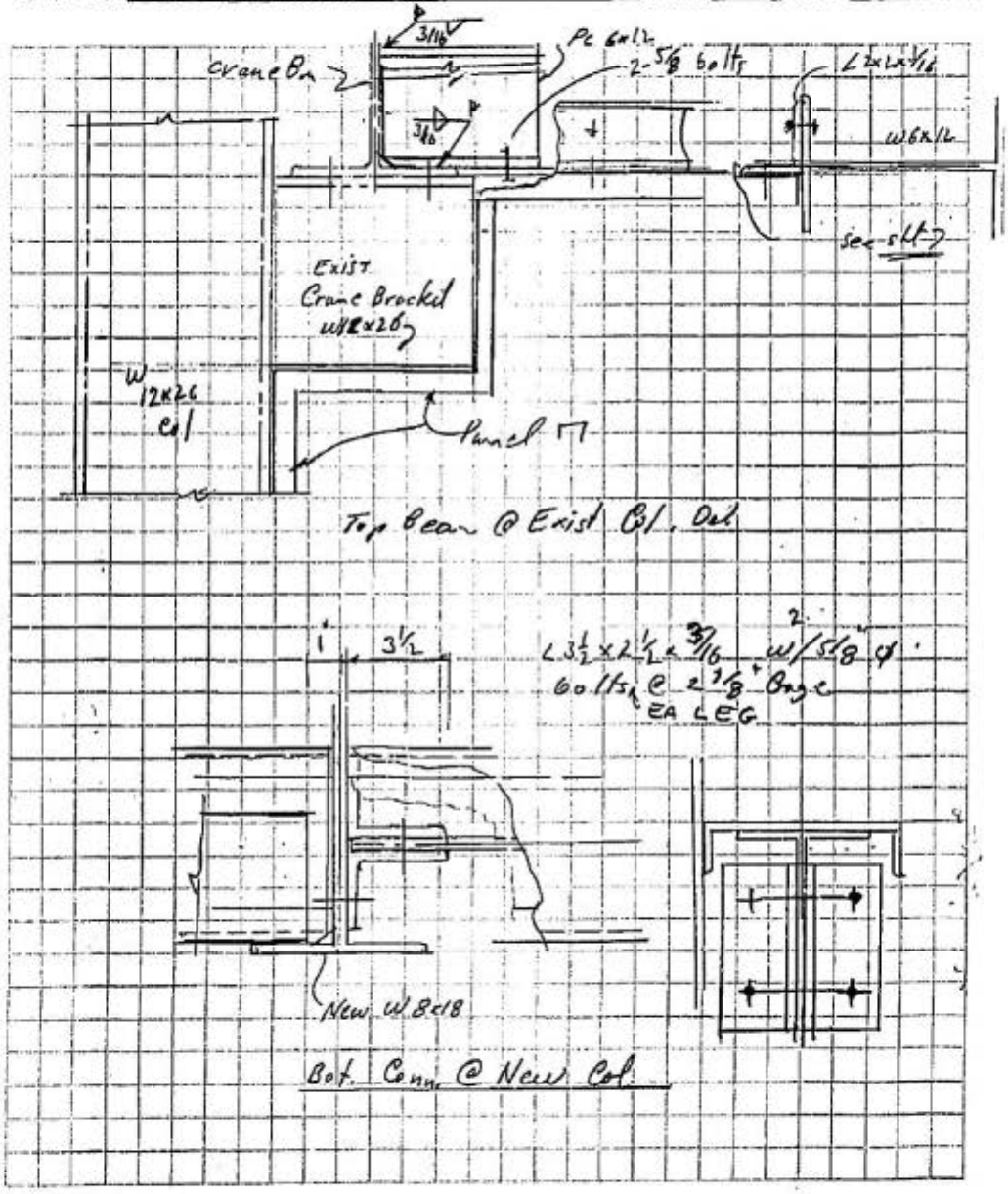

WILSON-ROTTER & ASSOCIATES
CONSULTING ENGINEERS

JOB NO. So. Co. Gas Co. SHT. 12 OF
PROJECT: VENTURA Comp. STA. BY RWJ DATE 11-11-88
SUBJECT: North wall CHK. DATE

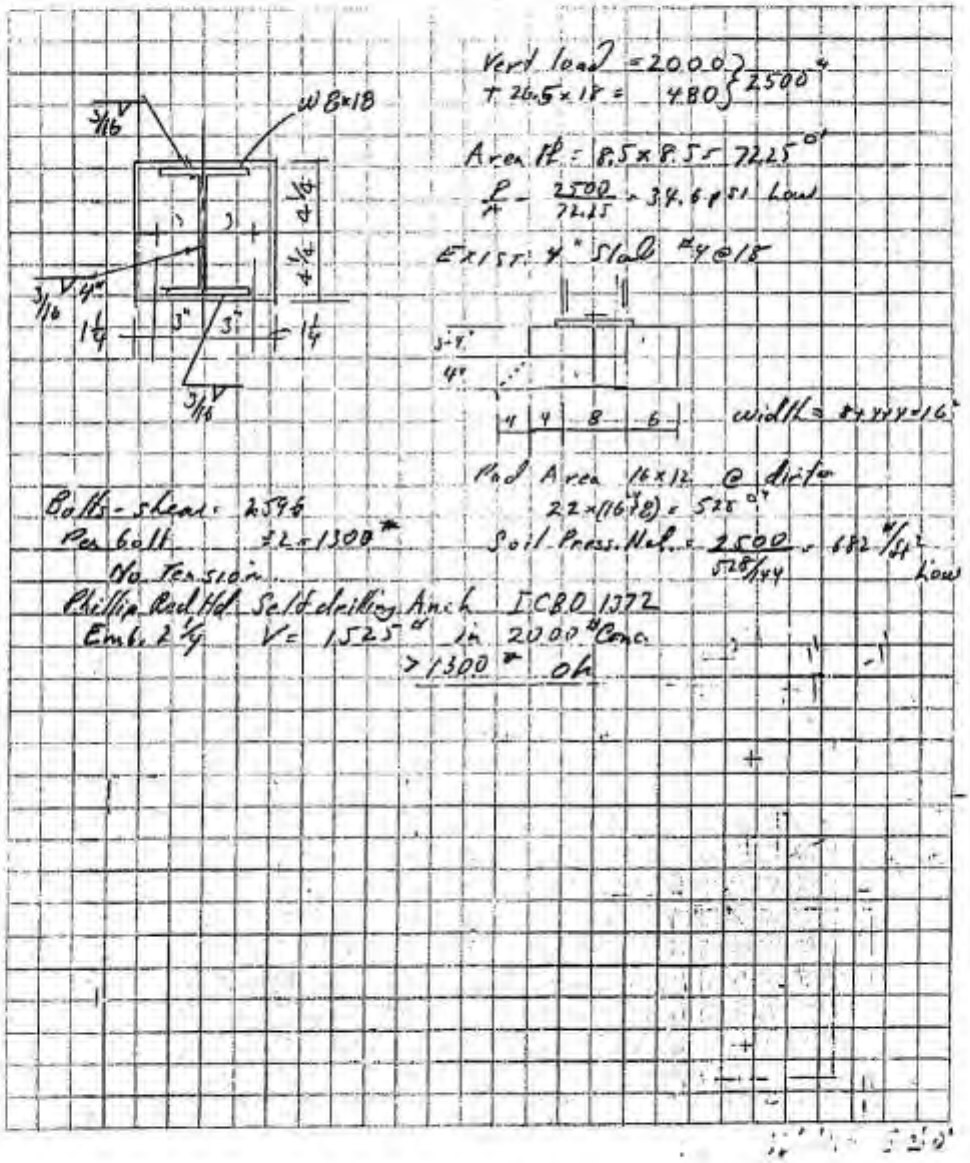

WILSON-ROTTER & ASSOCIATES
CONSULTING ENGINEERS

JOB NO. So. Ca. Gas Co. SHT. 12A OF
PROJECT: VENTURA Comp Sta. BY RW DATE 11-15-89
SUBJECT: North wall CHK. DATE

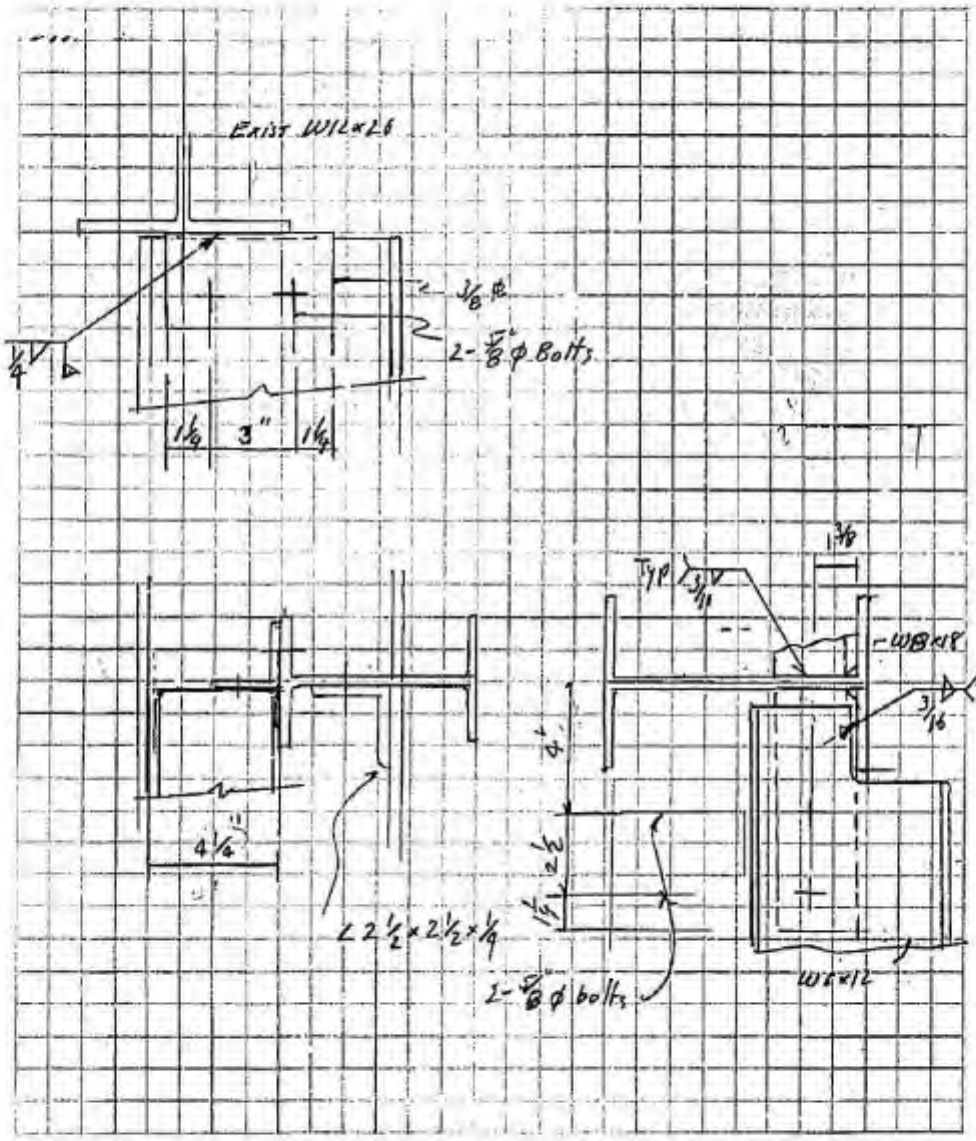

WILSON-ROTTER & ASSOCIATES
CONSULTING ENGINEERS

JOB NO. So. Co. Gas Co. SHT. 13 OF
PROJECT: Ventura Comp. Sta. BY RWJ DATE 11-12-89
SUBJECT: CHK. DATE

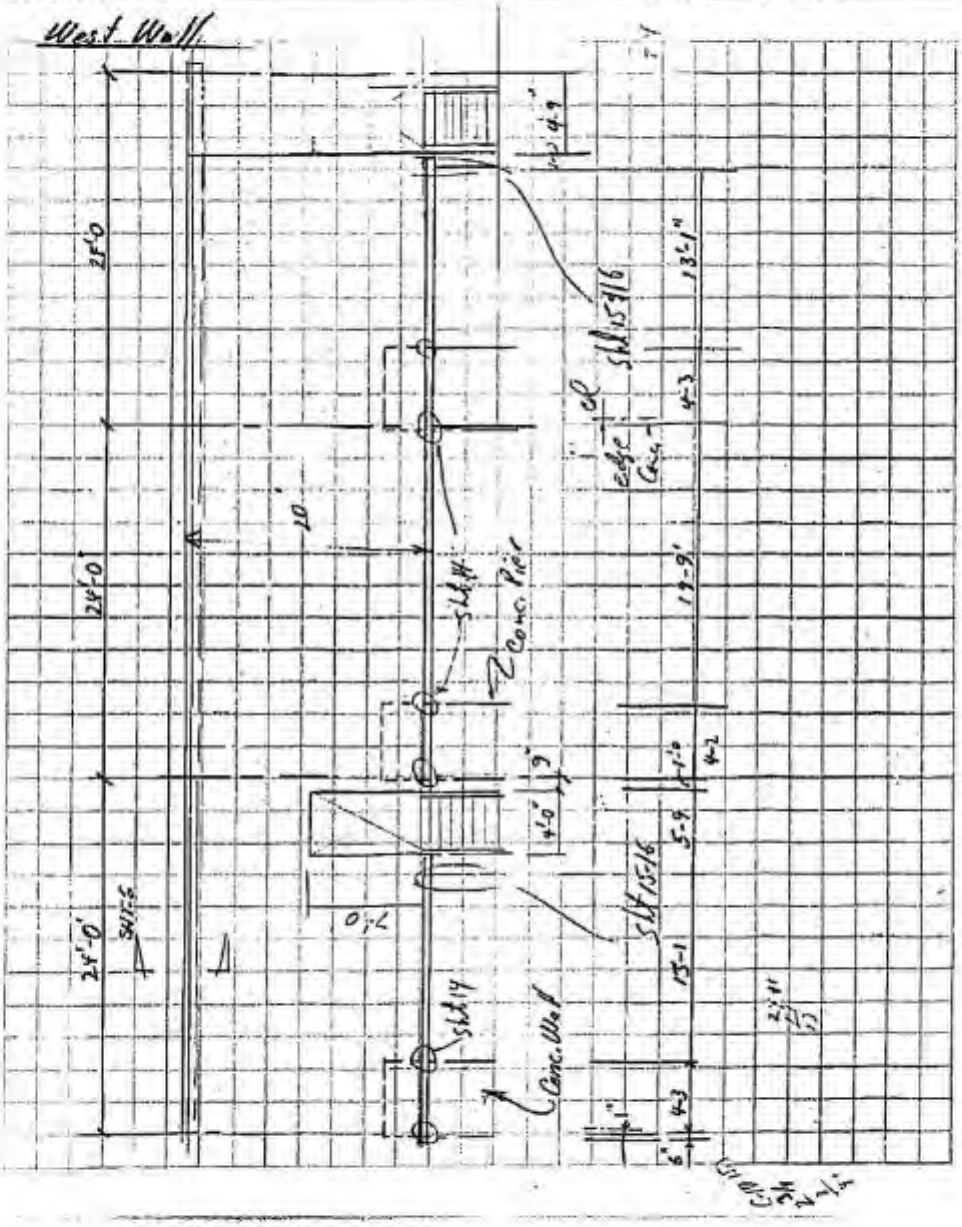

WILSON-ROTTER & ASSOCIATES
CONSULTING ENGINEERS

JOB NO. So. Cu. Gas Co. SHT. 14 OF
PROJECT: VENTURA Comp. St. BY RW DATE 11-16-89
SUBJECT: Sound wall CHK. DATE

West Wall

Panels 20'± use 2 Sections 14' & 6' Consider as open Structure



0-20'
wind 13" × 0.7 × 1.6 = 14.56 #/ft²
20-40
13 × .8 × 1.6 = 16.64 #/ft.
use 16.64 between M & T

$R_T = 16.64 \times \frac{6}{2} = 49.9$ use 50 #/ft

$R_B = 14.56 \times 7 = 102$ #

$R_m = 102 + 50 = 152$ #/ft

Top Bm & Beam @ M span 24' - carry no vertical load (own wt.)

Beam @ M

$M_m = 152 \times 24^2/8 = 10{,}944$ '# Cantilever 2'

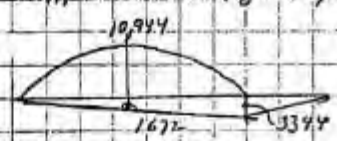

$R_{\text{Each Cant.}} = (24 - 4)\,152 \times \frac{1}{2} = 1520$ #

$-M = \underset{3040}{1520 \times 2} + \overset{304}{152 \times \frac{2^2}{2}} = 3344$

$R = \frac{152 \times 26^2}{2 \times 24} + \frac{1520 \times 26}{24}$
$2141 + 165 = 2306$

$+M = 10{,}944 - 1672 = 9272$

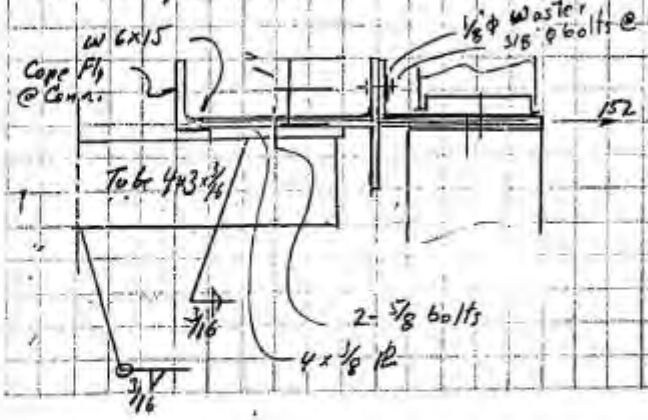

Mom @ bolt
$\approx 1 \times 152 = 152$ '#
$+ 22{,}000 \times .133$
$= .0052$ in³

Spreadover 2"
$t = (.0052 \times \frac{6}{2})^{1/2} = .125$"

use 10 Ga. Gal. Stl.
$t = .1345" > .125$
3/8 bolts @ 12"

WILSON-ROTTER & ASSOCIATES
CONSULTING ENGINEERS

JOB NO. So. Ca. Gas Co. SHT. 15 OF
PROJECT: VENTURA COMP STA. BY RW DATE 11-16-89
SUBJECT: Sound Wall CHK. DATE

WEST Wall Cont

Possible buck. Stg. in comp. ∴ Try W6×15 $F_A = \frac{1000}{24 \times 3.185} = 10.8$ KSI

$f = \frac{9.27 \times 12}{9.72} = 11.4 < 10.8 \times 1.33$ ok use W6×15

Beam @ Top w = 50 #/ft

$M = \frac{50 \times 24^2}{8} = 3600'^{\#}$ Try W6×9 S = 5.5 in³

$f_b = \frac{3.6 \times 12}{5.56} = 7.8$ KSI $< 6 \times 1.33$ $\frac{3}{4} = 6.96$

$F_A = \frac{1000}{24 \times 6.96} = 6$ KSI

W6×9 @ Ht.

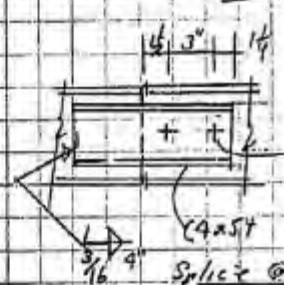

Splice @ W6×15

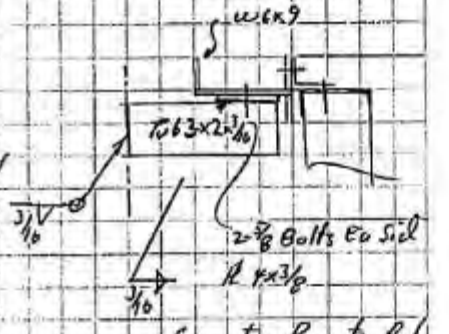

Conn Top Bm to Col

Bot. Bms

Vert. Load ≈ $85 \times \frac{20}{14} + \frac{121}{12} + \frac{36}{12} + 15 + 9 = 157$ use 160 #/ft.

Stiffness factors AB = 1/4.25 = .235 = .95

BC = 1/13.1 = .076 = .25

.311

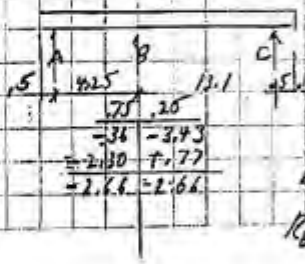

$M_{BA} = \frac{.160 \times 4.25^2}{8} = .36'^{\#}$

$BC = \frac{.16 \times 13.1^2}{8} = 3.43'^{\#}$

$R_A = \left[\frac{.160 \times 4.25^2}{2} - 2.16\right] \frac{1}{4.25} = -0.2$

$R_C = \left[.16 \times \frac{13.1}{2} - 2.66\right] \frac{1}{13.1} = .93$

$R_B = (4.25 + 13.1)\,.16 - .93 + .2 = 2.2^{\#}$

WILSON-ROTTER & ASSOCIATES
CONSULTING ENGINEERS

JOB NO. So. Co. Gas Co. SHT. 16 OF
PROJECT: VENTURA Comp. Sta. BY RW DATE 11-16-69
SUBJECT: Soundwall - West CHK. DATE

Bot. Beam Cont.

Wind load to $A = \frac{102}{160} \times 0.2 = .13$ Horiz Reactions

$B = \frac{102}{160} \times 2.2 = 1.4$

$C = \frac{102}{160} \times .93 = .60$

$Vert + M = .16 \times \frac{13.1^2}{8} - \frac{2.6}{2} = 2.1^{k}$ (3.43, 1.1) Horiz $M = \frac{102}{160} \times 2.66 = 1.7^{k}$

[6×8.2
W 6×9 } see sht. 4 $S_1 = 13.6$ $S_y = 4.38 + \frac{1.1}{2} = 4.93\ in^3$
$S_B = 6.2$

$f_{b\,Top} = \frac{2.66 \times 12}{13.6} + \frac{1.7 \times 12}{4.93} = 6.5^{ksi}$ ok (2.35, 4.1)

$f_{b\,bot} = \frac{2.66 \times 12}{6.2} = 5.1^{ksi}$ } OK

Chk. Next section

w Vert. = 160 Horiz 102.

4'-3	19'-9"		4-3
.77	.23		
-.36	-7.8	-7.8	-.36
-5.72	+1.72	+1.72	-5.72
—	-.86	-.86	—
-.66	+.20	+.20	-.66
-6.74	-6.74	-6.74	-6.74

$AB = \frac{.75}{4.25} = .176$ .77

$BC = \frac{1}{19.75} = \frac{.051}{.227} = .23$

$M_{AB} = \frac{.16 \times 4.25^2}{8} = .36$

$M_{BC} = \frac{.16 \times 19.75^2}{8} = 7.8$

$+M = \frac{7.8}{2} + 7.8 - 6.74 = 4.96^{k}$ (3.9, 1.06)

$R_D = R_A = \left(.16 \times \frac{4.25^2}{2} - 6.74\right)\frac{1}{4.25} = -1.24^{k}$ Horiz. $= -1.24 \times \frac{102}{160} = -.79^{k}$

$R_{BBC} = \left(4.25 + \frac{19.75}{2}\right).16 + 1.24 = 3.5^{k}$ (2.26) $3.5 \times \frac{102}{160} = 2.23^{k}$

Chk. [C 6×8.2
W 6×9 $f_{b\,Top} = \frac{6.74 \times 12}{13.6} + \frac{6.74 \times 12}{4.93} \times \frac{102}{160} = 5.9 + 10.4 = 16.3^{ksi}$

$f_{b\,bot} = \frac{6.74 \times 12}{6.2} = 13^{ksi}$

Revise to W 8×10 to provide for connection

WILSON-ROTTER & ASSOCIATES
CONSULTING ENGINEERS

JOB NO. So. Cal. Gas Co. SHT. 17 OF
PROJECT: VENTURA Comp Sta. BY RW DATE 11-17-89
SUBJECT: Seawall - West CHK. DATE

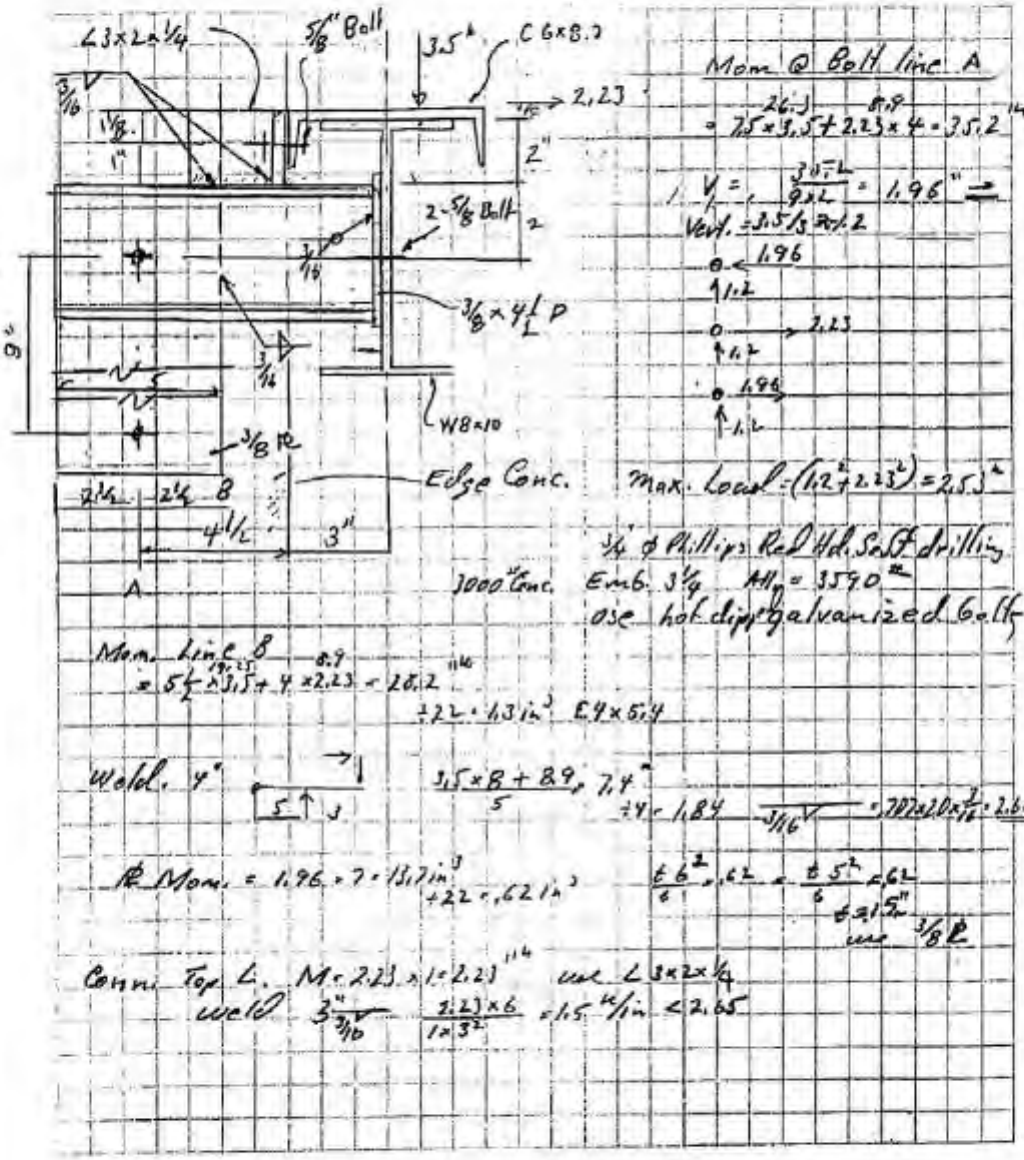

WILSON-ROTTER & ASSOCIATES
CONSULTING ENGINEERS

JOB NO. So. Ca. Gas Co. SHT. 18 OF
PROJECT: VENTURA Comp. Sta. BY dlw DATE 11-14-88
SUBJECT: Sound wall CHK. DATE

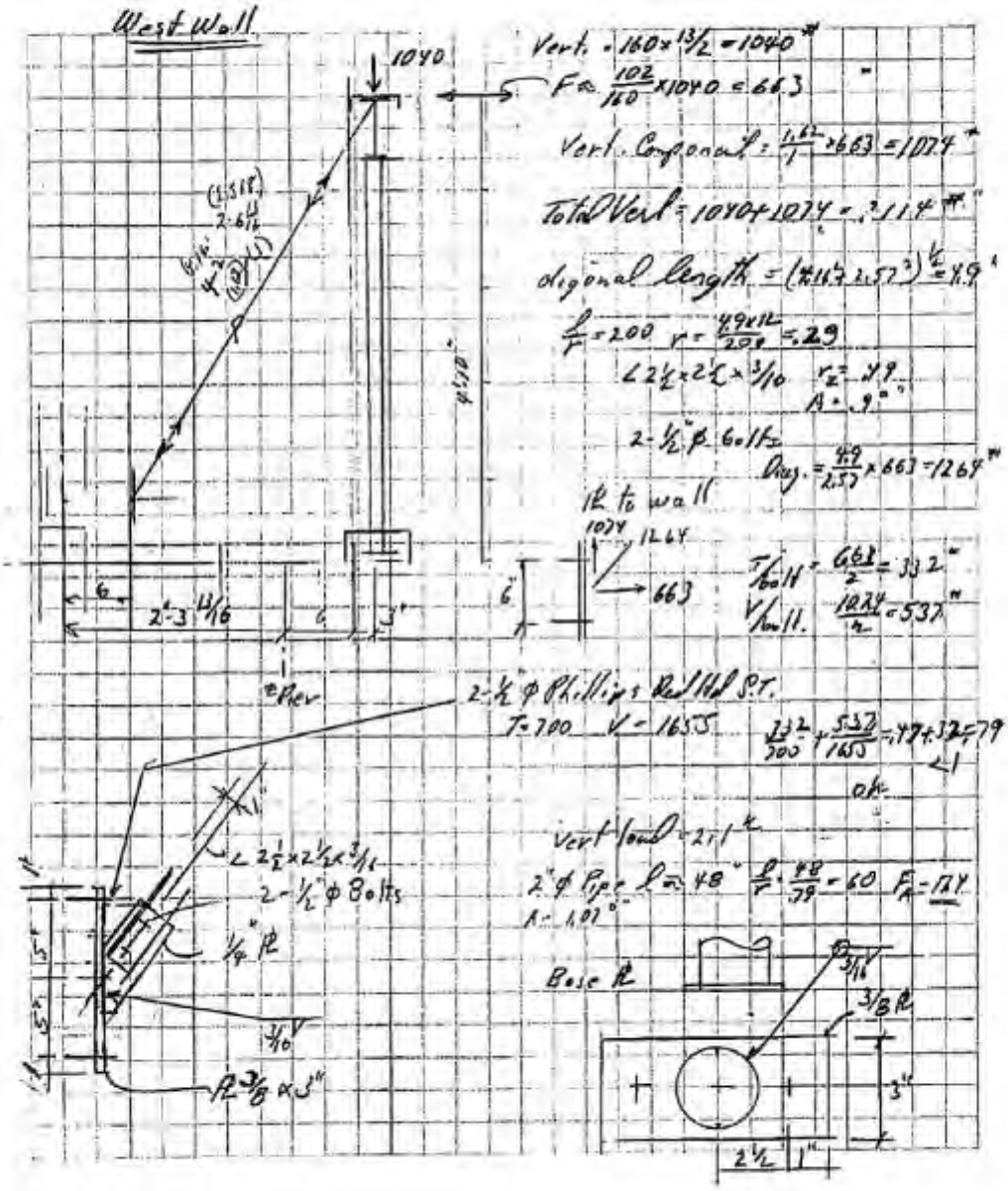

WILSON-ROTTER & ASSOCIATES
CONSULTING ENGINEERS

JOB NO. So. Ca. Gas Co. SHT. 18 OF
PROJECT: VENTURA CONTR STA BY RW DATE 11-14-89
SUBJECT: Soundwall CHK. DATE

West Wall Conf. Post & Brace

Base Pl.

$\frac{P}{A} = \frac{2114}{3 \times 7} = 101\ \text{lb/in}^2$ $M = 101 \cdot \frac{2.5^2}{2} = 314$ $\div 27{,}000 = .0117$

$t = (.0117 \times 6)^{1/2} = .254$ use 3/8 Pl

Top Post Conn.

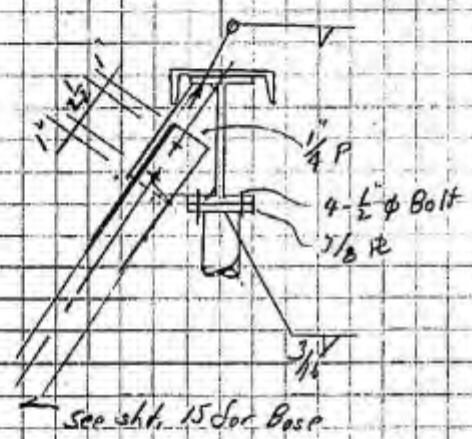

Footing under Post. Max Load = 2114 #

SP allowable = 2000 # @ 18" depth
Ref. Jacobs Eng. Dwg. SD111 (D-19939)
Dames & Moore SR
Feb. 27, 1987

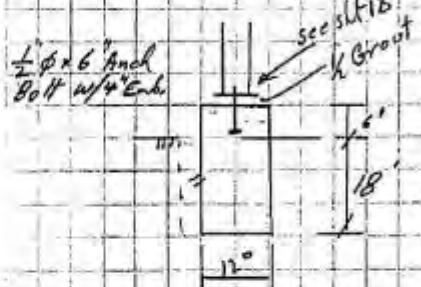

WILSON-ROTTER & ASSOCIATES
CONSULTING ENGINEERS

JOB NO. So. Ca. Gas Co. SHT. 20 OF
PROJECT: Ventura Oper. Sta. BY RW DATE 11-20-89
SUBJECT: VENTURA Ca CHK. DATE

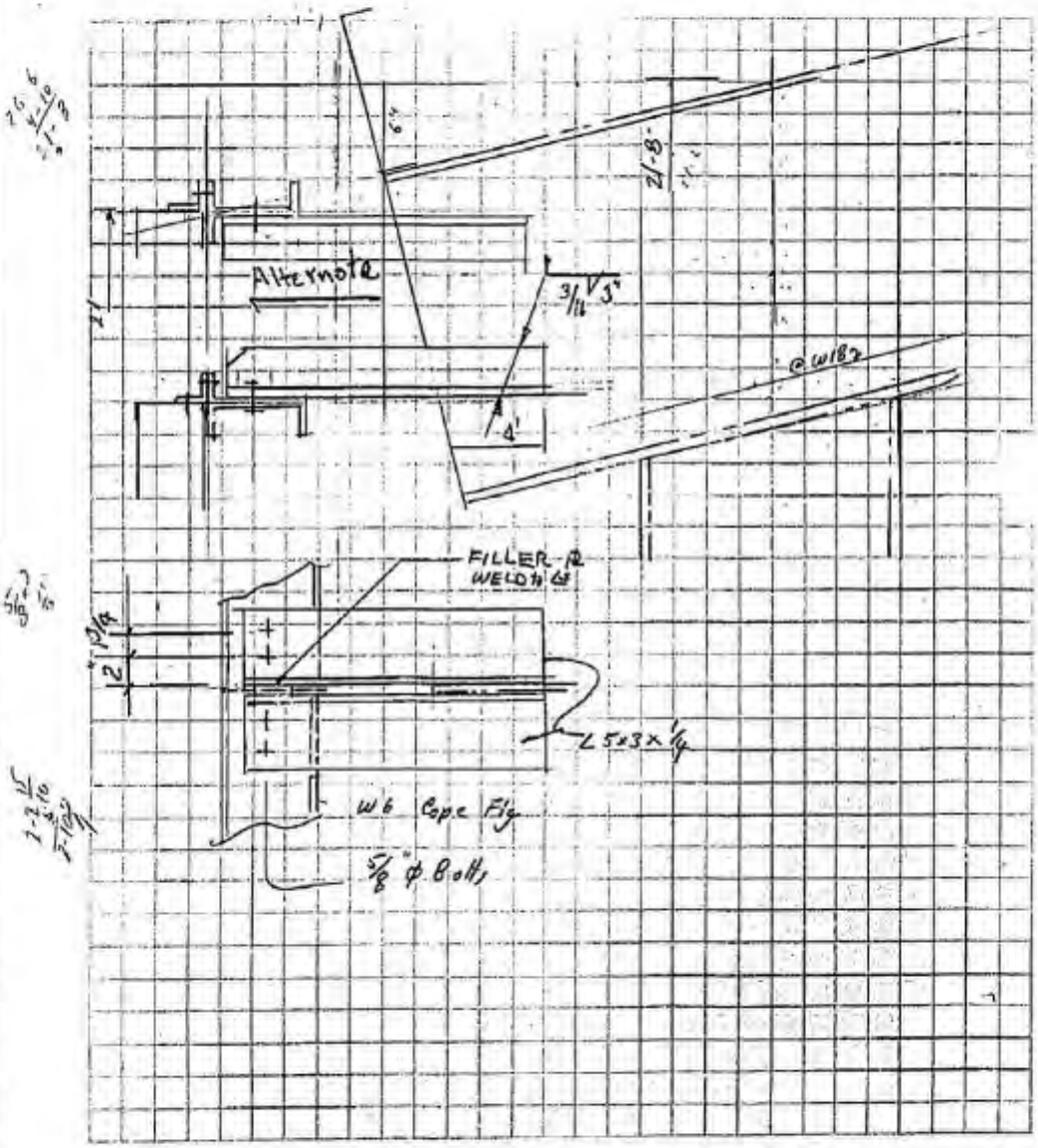

WILSON-ROTTER & ASSOCIATES
CONSULTING ENGINEERS

F1

JOB NO. So. Cal Gas Co. SHT. 21 OF
PROJECT: Ventura Comp Sta. BY RWL DATE 11-15-85
SUBJECT: Sound Wall - North Edge CHK. DATE

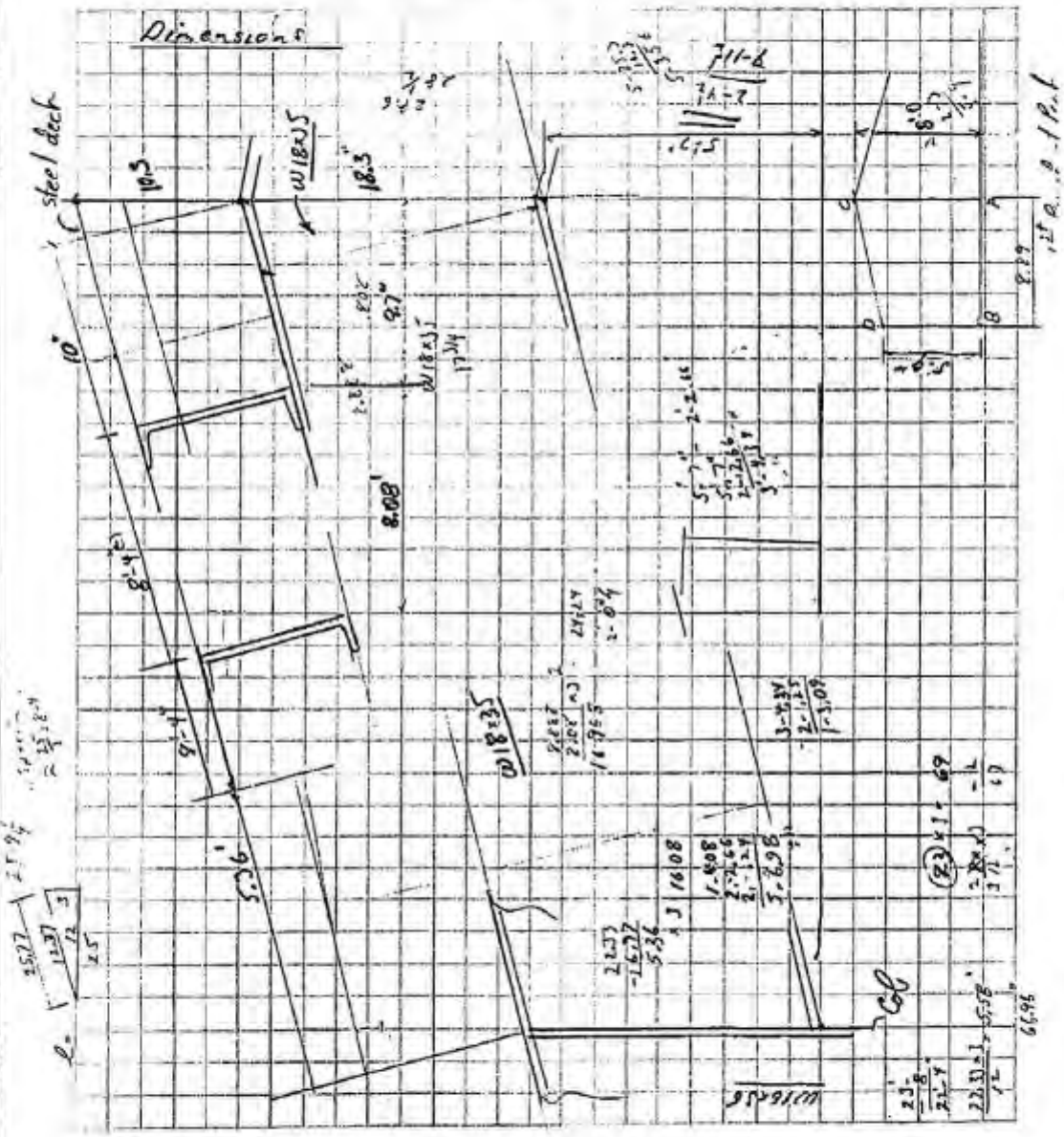

WILSON-ROTTER & ASSOCIATES
CONSULTING ENGINEERS

F-2

JOB NO. So. Calif. Gas Co. SHT. 22 OF
PROJECT: VENTURA Comp. St. BY RW DATE 11-15-89
SUBJECT: North Eave - Sound Wall CHK. DATE

for isolated open panels

Load to A-B = Wind ≈ 0.8 × 13 × 1.6 ≈ 16.7

at A = 8 × 1/2 × 16.7 ≈ 67#

B = 5.75 × 1/2 × 16.7 ≈ 48#



$R_B = \frac{48 \times 8.9}{2} + \left(\frac{19 \times 8.9}{2}\right) \frac{\pi \times 4 \times 2}{3} \times \frac{1}{8.9} = 214 + 56 = 270^{\#}$

$R_B = 214 + 85 - 56 = 243$

Local $M_{max} = 243 \quad 48x + \left(\frac{19}{8.9}x\right)\frac{x}{2} = 48x + 1.067x^2$

$x^2 + 45x = 728$

$(x + 22.5)^2 = 228 + 506 = 734$

$x + 22.5 = \pm 27.1$

$x = 4.6$

$M \approx 243 \times 4.6 - 0.48 \times 4.6^2/2$

$1.12 - .51 = .61$

$\times 6 = .37 \text{ in}^3 = S$ (Exist. L3×3×1/4 $S = .577 \text{ in}^3$) ok

Total R @ A = 230 + 25 = 540

5 ← −1485 + 540 = −945

2 → 2025

5.5 ← 540

$M = .54 \times 5.5 \approx 3'^{k}$

Vert. load ≈



$R_R = \frac{49 \times 8.9}{2} + \frac{7 \times 8.9}{2} \times \frac{2}{3} = 250^{\#}$ (218, 32)

$\times 2 = 500^{\#}$

$R_L = 218 + 16 = 234^{\#}$

Add Mom. from Vert. $3.1 + .500 \times .5 = 3.3'^{k}$

$S_{req'd} \approx 1.98 \approx 2 \text{ in}^3$

WILSON-ROTTER & ASSOCIATES
CONSULTING ENGINEERS

JOB NO. So. Ca. Gas Co. SHT. 23 OF
PROJECT: VENTURA Comp Sta. BY RWJ DATE 11-1589
SUBJECT: North Eave Soun Down CHK. DATE

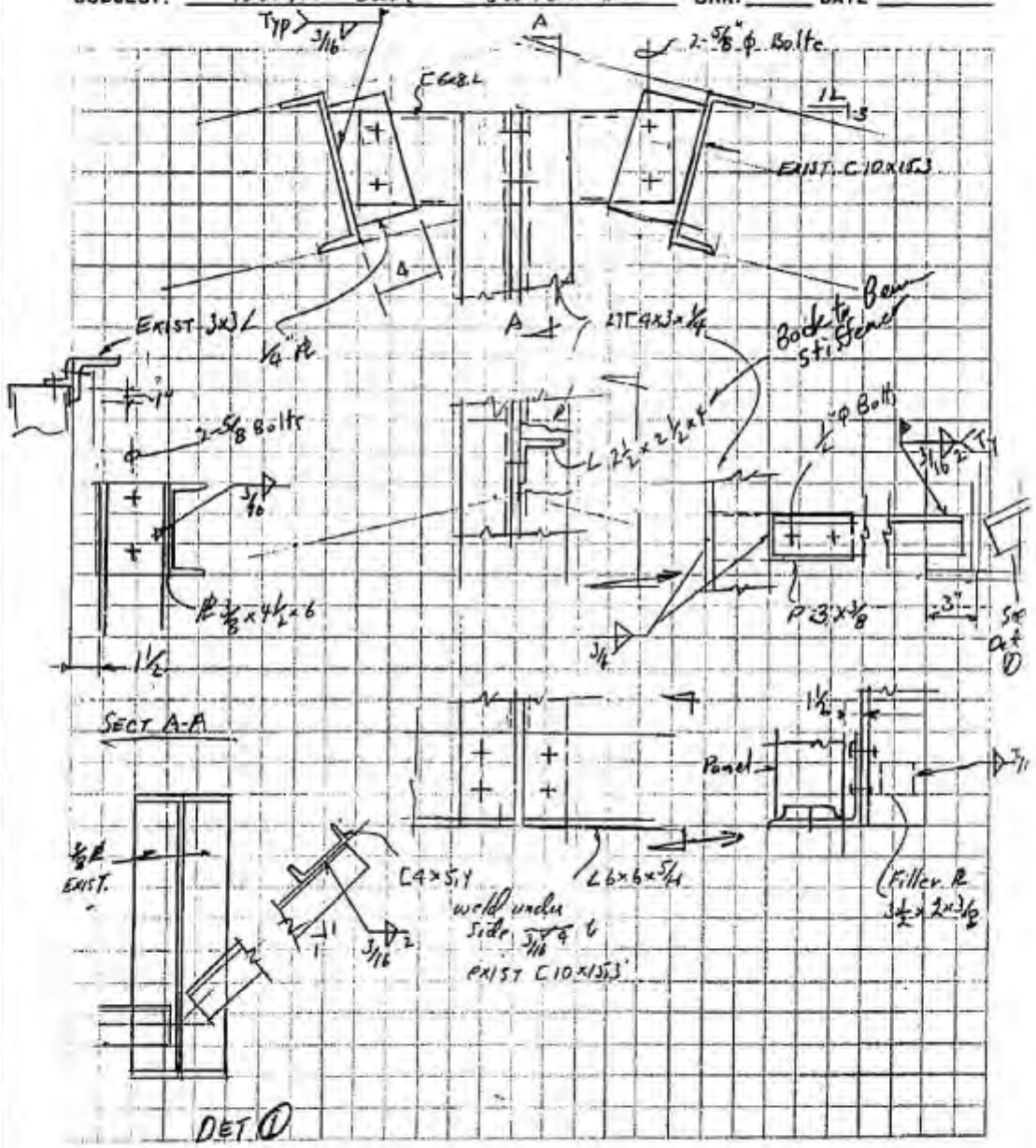

WILSON-ROTTER & ASSOCIATES
CONSULTING ENGINEERS

F-4

JOB NO. So. Ca. Gas Co. SHT. 24 OF

PROJECT: VENTURA Comp Sta. BY AWL DATE 11-15-89

SUBJECT: North east — sound wall CHK. DATE

2ND Support from E (Peak)

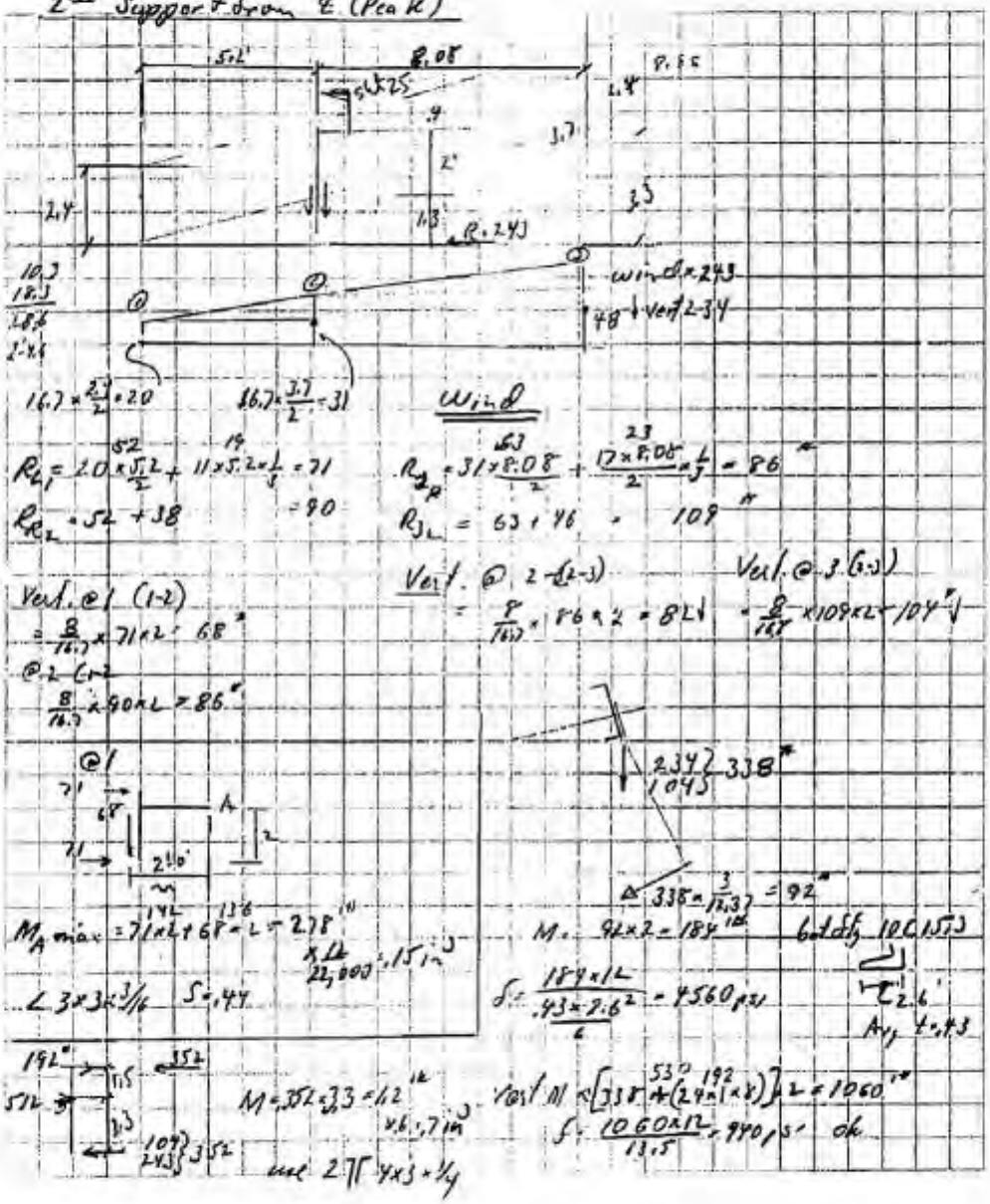

WILSON-ROTTER & ASSOCIATES
CONSULTING ENGINEERS

F-5

JOB NO. So. Ca. Gas Co. SHT. 25 OF
PROJECT: VENTURA Comp. Sta. BY RW DATE 11-15-87
SUBJECT: North eave - Sound Wall CHK. DATE

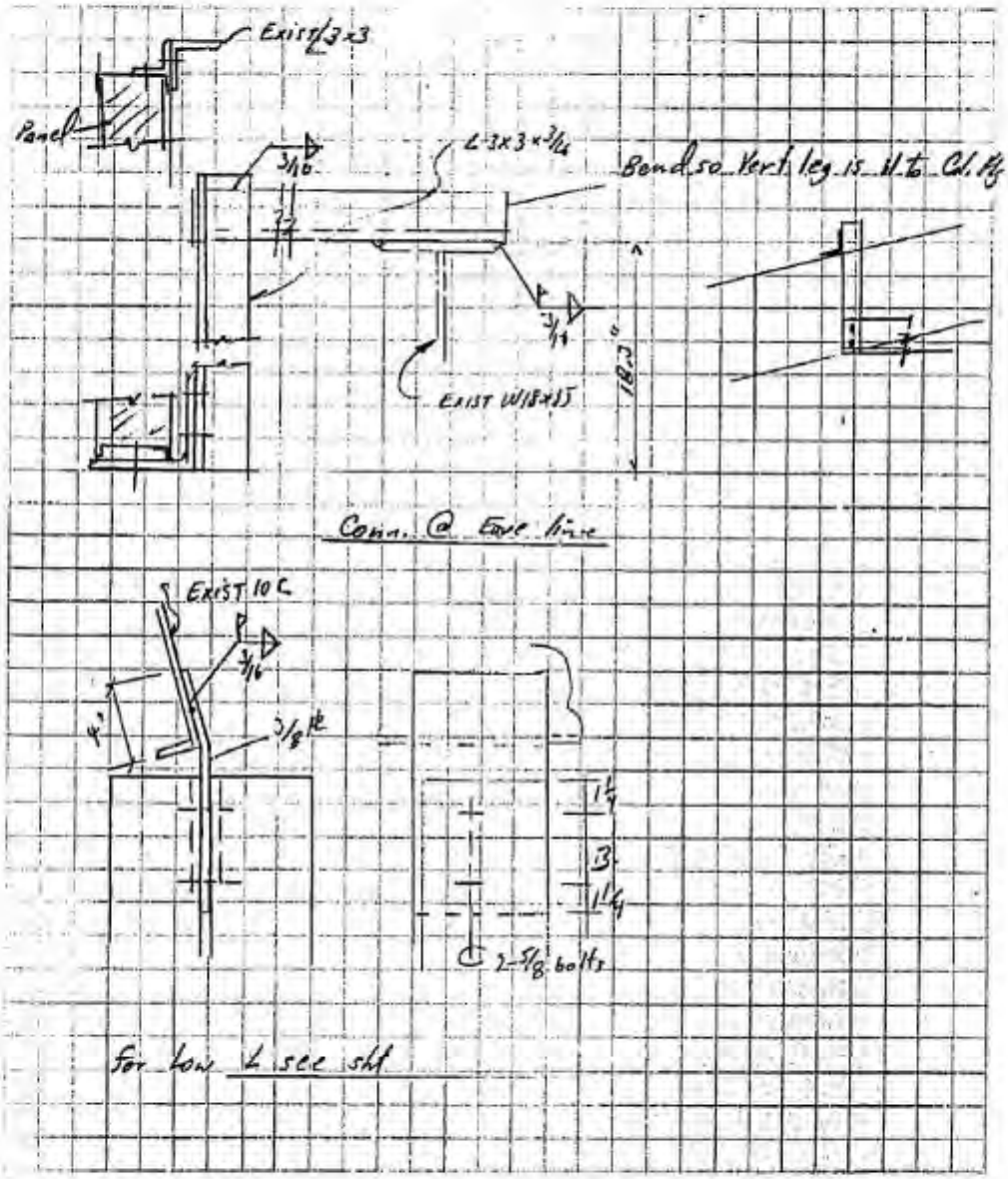

WILSON-ROTTER & ASSOCIATES
CONSULTING ENGINEERS

A

JOB NO. So. Calif Gas Co. SHT. 26 OF
PROJECT: VENTURA COMP. Sta BY RW DATE 11-14-89
SUBJECT: EXIST. BLDG CHK. DATE

Wind load as applied w sound panels vs orginal design

To primary frame – exposure "B" 70 mph

height		Ce
0-20	→	0.7
20-40	—	0.8

$q_s = 13\ \#/ft^2$

Method 2 Projected Area

$R_g = 1.3$

$w = 24 \times 1.3 \times 0.8 \times 13 = 325\#$

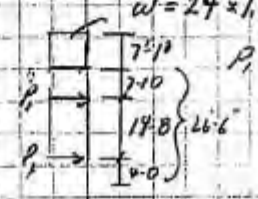

$P_1 = P_2 = 24 \times 1.3 \times 0.7 \times 13 \times \frac{14.67}{2} = \underline{20.82\#}$

Ref. Kleinlogel - Rigid Frame Formulas Case 89 - 6 & 9 add D.L. from Jacob's Eng Cols

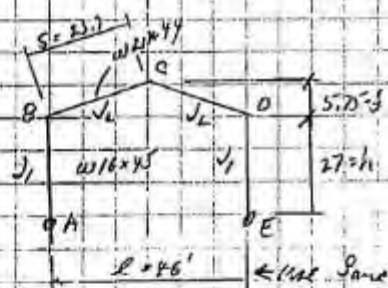

$W = 325 \times 7.82 = 2540\#$

W16×45 A = 13.3 I_x = 586

W21×44 I = 843

← use same dimension as used by Jacobs sht A-7

$k = \frac{J_2}{J_1}\frac{h}{S} = \frac{843}{586} \times \frac{27}{23.7} = 1.64$ $\varphi = \frac{f}{h} = \frac{5.75}{27} = .21$

$m = 1 + \varphi = 1 + .21 = 1.21$ $B = 2(k+1) + m = 2(1.64+1) + 1.21 = 6.49$ (5.28, 7.64)

$C = 1 + 2m = 1 + 2 \times 1.21 = 3.42$ (2.41)

$N = B + mC = 6.49 + 1.21 \times 3.42 = 10.63$ (4.14)

$L = R = \frac{2540 \times 5.75}{4}$ 3657 $S = 2540$

$\sigma = \frac{2540 \times 5.75}{2} = 7302$

WILSON-ROTTER & ASSOCIATES
CONSULTING ENGINEERS

JOB NO. So. G. Gas Co SHT. 27 OF
PROJECT: VENTURA Comp Sta. BY RW DATE 11/14-89
SUBJECT: EXIST Bldg CHK. DATE

Frame Chk. Continued

$$X = \frac{CG_1 - L - mR}{2N} = \frac{3.42 \times 720.2 - 3651 - 1.21 \times 3651}{2 \times 10.63} = 795$$

$$M_B = X + \frac{Wh}{2} = 795 + \frac{2540 \times 27}{2} = 35,685''$$

$$M_D = X - \frac{Wh}{2} = 795 - \quad = 33,495$$

$$M_C = -\frac{G}{2} + mX = -\frac{7302}{2} + 1.21 \times 795 = -2690''$$

$$H_A = -\frac{X}{h} - \frac{W}{2} = -\frac{795}{27} - \frac{2540}{2} = 1299''$$

$$H_E = -\frac{X}{h} + \frac{W}{2} = -29 + 1270 = 1241''$$

$$V_E = -V_A = \frac{Wb + G}{L} = \frac{2540 \times 27 + 7302}{46} = 1650''$$

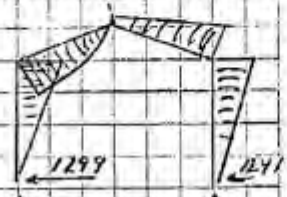

Add Case 9a

R $P = 2082$ $\alpha = \frac{a}{b} = \frac{4}{23} = .148$ $\beta = \frac{23}{L} = .85$

$$L = P_a \beta (1+\beta) = 2082(4)(.85)(1.85) = 13,096$$
$$R = P_b \alpha (1+\alpha) = 2082(23)(.148)(1.148) = 8136$$

$$G_R = P_b = 2082 \times 23 = 47886$$
$$G_L = P_a = 2082 \times 4 = 8328$$

$$X = \frac{G_L(B+C) + Rk}{2N} = \frac{8328(6.149 + 9.91 - 3.42) + 8136 \times 1.64}{2 \times 10.63} = 4510$$

$$M_B = G_L - X = 8328 - 4510 = 3818$$
$$M_D = -X = -4510$$
$$M_C = \frac{G_L}{2} - mX = \frac{8328}{2} - 1.21 \times 4510 = -1293$$
$$V_E = -V_A = \frac{G_L}{L} = \frac{8328}{46} = 181$$
$$H_E = \frac{X}{h} = \frac{4510}{27} = 167 \qquad H_A = 2082 - 167 = 1915$$

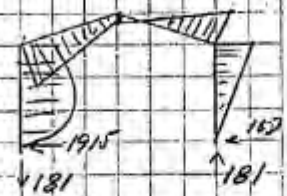

WILSON-ROTTER & ASSOCIATES
CONSULTING ENGINEERS

C

JOB NO. So. Co. Gas Co. SHT. 28 OF
PROJECT: VENTURA Comp. Sta. BY RW DATE 11-17-88
SUBJECT: Existing Bldg CHK. DATE

Case 9b

$P = 2082$ $\alpha = \frac{a}{8} = \frac{18.7}{27} = .69$ $\beta = \frac{8.3}{27} = .307$

$M = pa\beta(1+\beta) = 2082 \times 18.7 \times .307 (1.307) = 156.22$

$R = p\beta\alpha(1+\alpha) = 2082 \times 8.3 \times .69 (1.69) = 20,157$

$G_1 = pL = 2082 \times 8.3 = 17,281$

$G_2 = pa = 2082 \times 18.7 = 38,933$

$$X = \frac{G_2(B+C)+PL}{2N} = \frac{38,933(6.49+3.42)+20,157\times 1.69}{2\times 10.63} = 15,041$$

$M_B = G_2 - X = 38,933 - 15,041 = 23,892$

$M_D = -X = -15,041$

$M_C = \frac{G_2}{2} - mX = \frac{38,933}{2} - 1.21 \times 15,041 = -1266^{\#}$

$V_E = -V_A = \frac{G_2}{L} = \frac{38,933}{4.6} = 8.46$

$H_E = \frac{X}{h} = \frac{15,041}{27} = 557$ $H_A = 2086 - 557 = 1529$

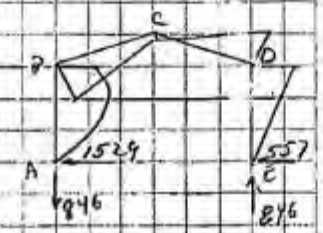

Combine Case 6, 9a & 9b

$H_A = 1529 + 1915 + 1294 = 4738^{\#}$ $H_E = 557 + 1271 + 167 = 1965^{\#}$

$V_A = -846 - 181 - 165 = -1192$ $V_E = 1192^{\#}$

$M_B = 23892 + 3818 + 35,085 = 62,795^{\#/in}$

$M_C = 1266 - 1293 - 2690 = -2717$

$M_D = -15041 + 4510 - 33,495 = -53,026$

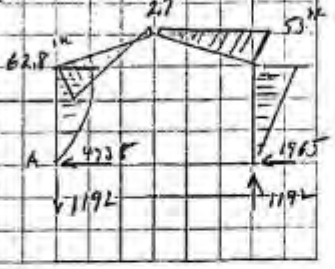

WILSON-ROTTER & ASSOCIATES
CONSULTING ENGINEERS

D

JOB NO. So. Ca. Gas Cor SHT. 29 OF
PROJECT: VENTURA Comp. Sta BY RW DATE 11-14-89
SUBJECT: EXIST Bldg CHK. DATE

Wind Compare New Cond. to exist. design

Exist. from Jacobs design sht A-8

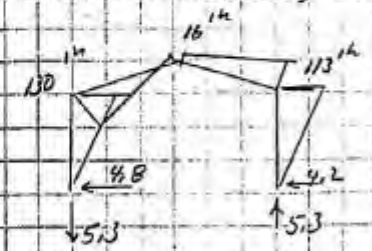

All values of exist. design are greater than new loadings shown on previous sht.

Longitudinal

Load applied @ eave line in orginal cols sht A-17 of 7k each.

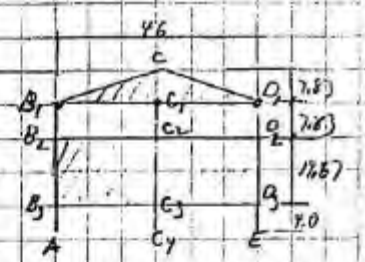

From $B_1C_1D_1$

@ B_1 & D_1 $= (1.3 \times \overset{13.5}{13} \times .8)\,\frac{\overset{90}{23 \times 7.83}}{2} = 1217^{\#}$

R_{C_2} & R_{C_3}

$= 23 \times (1.3 \times 0.7 \times 13)\,\frac{14.67}{2} = 1996^{\#}$

R_{B_1} & B_3 $= \left(\frac{\overset{12.5}{23}}{2} + 1\right)(1.3 \times 0.7 \times 13)\,\frac{14.67}{2} = 1085^{\#}$

$R_{C_1} = 1996\,(4.0 + 18.67)\,\frac{1}{27} = 1676^{\#}$

$R_{C_4} = 1996 \times 2 - 1676 = 2316^{\#}$

$R_{B_1} = 1085\,(\overset{911}{4 + 18.67})\,\frac{1}{27} + 1217 + \frac{1676}{2} = \underline{\underline{2966^{\#} < 7^{k}}}$ ok

Chk. Bracing @ $B_1C_1D_1$ line & Cols B_1-A, & design Col C_1-C_4

WILSON-ROTTER & ASSOCIATES
CONSULTING ENGINEERS

E

JOB NO. So. Ca. Gas Co. SHT. 30 OF
PROJECT: VENTURA Comp. Sta. BY RW DATE 11-14-89
SUBJECT: EXIST. Bldg CHK. DATE

$l_{1-2} = (14^2 + 23^2)^{1/2} \approx 27'$

Horiz @ → @ 2 = 838 ×
↑ @ 2 = $838 \times \frac{23}{14} = 1377''$

diagonal = $838 \times \frac{27}{14} = 1616$

WT 6×13 $r_x = 1.75$ r_y 1.51 $I_x = 11.7$
$S_x = 2.4$
$A = 3.82$

$\frac{l}{r_x} = \frac{27 \times 12}{1.75} = 185$ $\frac{l}{r_y} = \frac{27 \times 12}{2 \times 1.51} = 107$

$F_A = 4.36 \times 3.82 = 16.6^{ksi}$

Bending =
$M = 13 \times \frac{27^2}{8} = 1185^{'k}$ $f_b = \frac{1185 \times 12}{2.4} = 5923$ psi

T ch. $F_B = \frac{1000}{9.95 \times 13} = 15.5^{ksi}$ $\frac{744}{2.4} = \frac{310}{6233}$

$\Delta_{Vert} = \frac{5 \times 13 \times 27^4 \times 1728}{384 \times 29 \times 10^6 \times 11.7} = .46''$ M increase = 1616 × .46 = 744 ''# ok

$\frac{6.23}{15.5} + \frac{1.6}{16.6} = .4 + .1 = .5 < 1$ ok

Exist Bracing above Hoist ok

Exist Col.

Stiff. factors = $AA_1 = \frac{1}{13.5} = .074$ .49 use .5
$A_1B_1 = \frac{1}{13} = .077$ .51 .5
.151

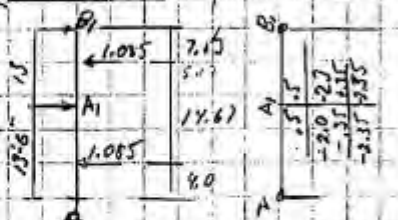

$M_{A_1B_1} = \frac{1.085 \times 7.83 \times 5.17}{2 \times 13^2}(2.83 + 13)$
$= 2.7$

$M_{AA_1} = \frac{1.085 \times 4 \times 9.5(4 + 13.5)}{2 \times 13.5^2}$
$= 1.97$

$R_A = \frac{9.5 \times 1.085 - 2.35}{13.5} = .6$ $R_{B_1} = \frac{1.085 \times 5.17 - 2.35}{13} = .25$

R_{A_1} $(1.085 - .6) + (1.085 - .25) = 1.32^k$
.485 .835

Max. M = .6 × 4 = 2.4 ^1k

F

WILSON-ROTTER & ASSOCIATES
CONSULTING ENGINEERS

JOB NO. So. Ca Gas Co. SHT. 31 OF
PROJECT: Ventura Comp. Sta. BY RW DATE 11-15-89
SUBJECT: EXIST. Bldg CHK. DATE

Col. line I cont.
$M_y = 2.4^k$

W12×26 $r_y = 1.51$ $r_x = 5.17$
$S_y = 5.34$ $S_x = 33.4$
$A = 7.65$

P = Panels ≈ (11.5+7)100 = 1850 k
Stl. Beam 30"(18.5) ≈ 560
Cran Ben 7 × 82+18 ≈ 600
3010 k

Crane. Original Jacobs Cole wheel load = 8.9 k Spread unknown
assume 4' ∴ $p = \frac{(14-4)}{14} 8.9 + 8.9 = 15.3^k$

Total P = 18.3 k $\frac{P}{A} = \frac{18.3}{7.65} = 2.4^{ksi}$

$f_{by} = \frac{2.4 \times 12}{5.34} = 5.4^{ksi}$ $\frac{l}{r_y} = \frac{13.5 \times 12}{1.51} = 107$ $\frac{l}{r_x} = \frac{26.5 \times 12}{5.17} = 62$
$F_A = 12^{ksi}$

$M_x \approx 1.67 \times 15.3 = 25.6^{'k}$

$R = \frac{25.6}{26.5} = .97$ $M_{max} = 19 \times .97 = 18.4^{'k}$

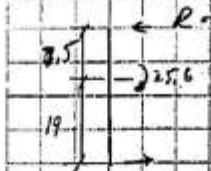

$f_b = \frac{18.4 \times 12}{33.4} = 6.6^{ksi}$ $F_b = \frac{1000}{13.5 \times 4.95} = 14.7^{ksi}$

$\frac{5.4}{22} + \frac{6.6}{14.7} + \frac{2.4}{12} = .25 + .45 + 0.2 = .9 < 1.33$ ok

EXIST Col. ok

WILSON-ROTTER & ASSOCIATES
CONSULTING ENGINEERS

P1

JOB NO. So. Ca. Gas Co. SHT. 32 OF _____

PROJECT: Ventura - Camp Sta. BY RW DATE 11-17-89

SUBJECT: Sound wall CHK. _____ DATE _____

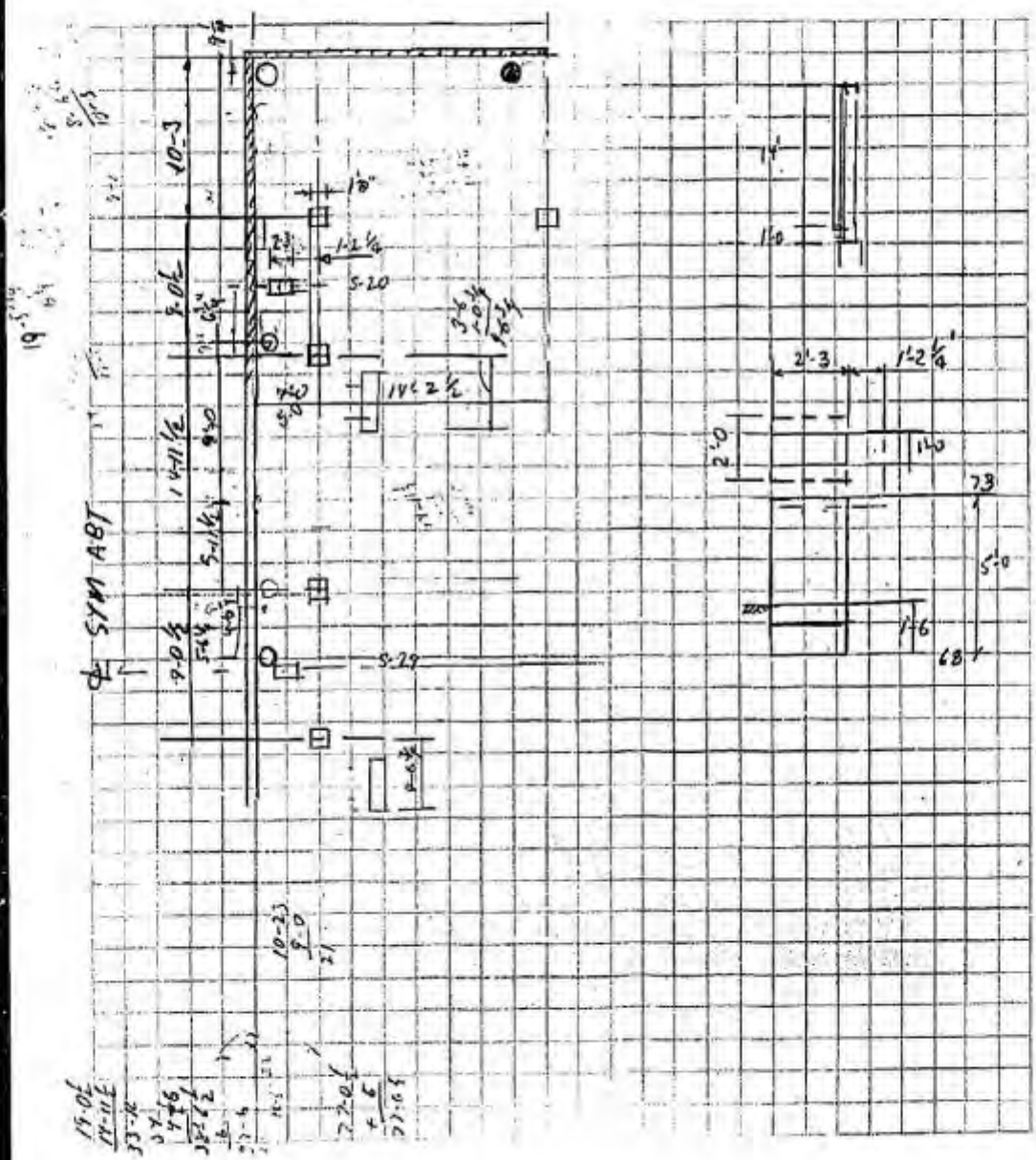

WILSON-ROTTER & ASSOCIATES
CONSULTING ENGINEERS

p.2

JOB NO. So. Ca. Gas Co. SHT. 33 OF
PROJECT: VENTURA Comp. Sta BY RW DATE 11-17-89
SUBJECT: Sound wall CHK. DATE

Exist P.S.

wt. = 2.25 × 4 × 150 = 1350
2 × 2.25 × 150 = 675
2025#

wind force to maintain 1½ factor against O.T.

OTM = Wind 9.5
14.56 × 14 l 9.5 =
1936 l = OTM

RM = 2025 × 2.25/2 = 2278 1#
= 85 l (2.75 = 234 l

(1936 l) 1.5 = 2278 + 234 l
l = 2278/2670 = .85 ft ∴ exist P.S. No Good

wt. of Panel = 85 #/ft

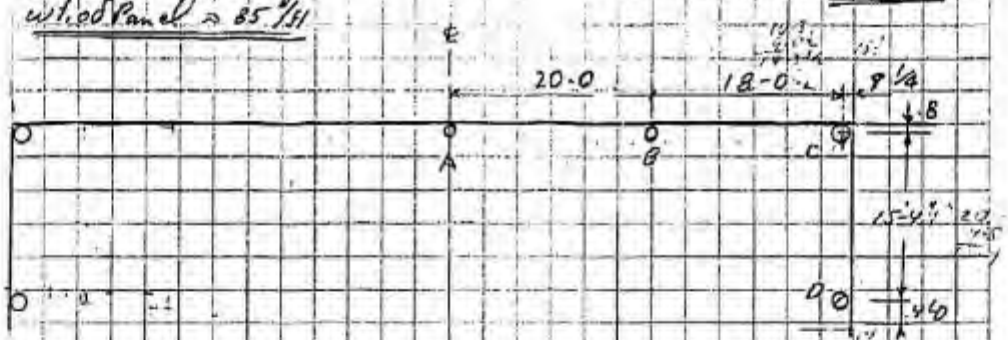

wind @ 14.56 #/ft² R to Top = 14.56 × 7 = 102 #/ft
Bot. 14.56 × 7.5 = 109 #/ft

Max. Condition A-B - 20 ft span dimensions set to allow for removal of panels for access

Pe Top = 10 × 2 × 102 = 2040#
Bot. 10 × 2 × 109 = 2180#

WILSON-ROTTER & ASSOCIATES
CONSULTING ENGINEERS

JOB NO. So. Ca. Gas Co. SHT. 37 OF
PROJECT: Ventura Compr. Sta. BY RW DATE 11-28-89
SUBJECT: Soundwall CHK. DATE

Bottom Beam

$M_{Horiz} = \frac{109 \times 20^2}{8} = 5450^{\#}$ $M_{Vert} = \frac{105 \times 20^2}{8} = 5250^{\#}$

Vert. = 85 + 20 = 105

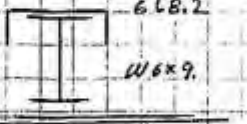

See Sht. 4 $I = 25.9 \text{ in}^4$ $S_T = 13.6$ $S_B = 6.2$ $S_{Horiz} = 4.93$

$f_{Horiz} = \frac{5450 \times 12}{4.93} = 13.3^{ksi}$ allow. $= 22^{ksi}$

Top $f_{Vert} = \frac{5250 \times 12}{13.6} = 4.63^{ksi}$ $17.9^{ksi} < 22 \times 1.33$

allow. $= 22^{ksi}$

Bot. $\frac{5250 \times 12}{6.2} = 10.2^{ksi}$ Ten. $= 22^{ksi}$

$\Delta = \frac{5}{384} \times \frac{105 \times 20^4 \times 1728}{29 \times 10^6 \times 25.9} = \frac{1}{2}$ To reduce Δ use W8x10 at bottom.

$\approx$ Col M @ A & B $\quad 1/8\ \Delta = \frac{1}{2} \times \frac{23.9}{44} = .26$

$M = 2.04 \times 15 + 218 \times 1 = 32.8^{1k}$ (30.6, 2.2)

Vert. load applied @ 1' from base. w/ Horiz. little effect. $\approx 2000^{\#}$

2.04 — 14' — 2180 — 1'

Try W8x24 $S = 24.3$ $\frac{d}{A} = 2.65$

$f_b = \frac{32.8 \times 12}{24.3} = 16.2^{ksi}$

$F_b = \frac{1000}{2.65 \times 30} \times 1.33 = 16.7 < 16.2$ ok

W8x24 ok A, B, & C

Mk. Wall Sheet 1 @ C $W_T = 8 \times 10.2 = 81.6^{\#}$ $W_B = 8 \times 10.9 = 87.2^{\#}$

$M = .816 \times 15 + .872 \times 1 = 13.1$

$f = \frac{13.1 \times 12}{6.63} = 23.6 < 24 \times 1.33$ ok

WILSON-ROTTER & ASSOCIATES
CONSULTING ENGINEERS

8-4

JOB NO. So. Co. Gas Co. SHT. 55 OF 1
PROJECT: Ventura Comp. Sta. BY RW DATE 11-28-85
SUBJECT: Soundwall CHK. ____ DATE ____

Col D.

unit load = $\frac{(20\times1)(10.67)}{15.33}$ = 12.2

W_T = 102 × 12.2 = 1,245 $\quad M = 1{,}245 \times 15 + 1.3 = 20.1^{'k}$ (18.8)

B = 109 × 12.2 = 1.3

8×24 $\quad f = \frac{20.1\times12}{20.9} = 11.5^{ksi}$

all = $\frac{1000}{3.05\times30}$ = 10.9 × 1.33 = 14.5 ksi

W 8×24 ok at 'D'

Base @ 8×28 $\quad M = 32.8^{'k}$ $\quad P = 105\times20 = 2100^{\#}$

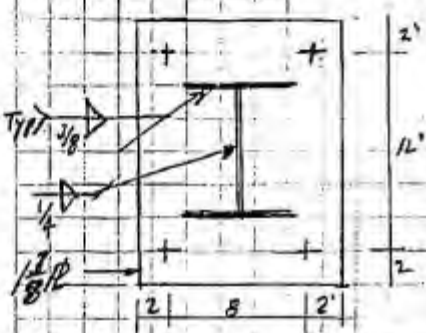

Total Horiz = 2.04 + 2.18 = 4.22 k

$e = \frac{M}{P} = \frac{32.8}{2.1} = 15.6' \times 12 = 187.4''$

3000 # Conc. $\quad E = 57{,}000(3000)^{1/2} = 3.1$

$n = \frac{29}{3.1} = 9.35$

A_s = for 1" φ bolts = .7854 × 2 = 1.57

$K_1 = 3(187.4 - \frac{16}{2}) = 538 \quad K_2 = \frac{6nA_s}{B}(f+e) = \frac{6\times9.35\times1.57}{12}(6+187.4)$ (193.4) = 1419.5

$K_3 = -K_2(\frac{D}{2}+f) = 1420(\frac{16}{2}+6) = 19873$

$y^3 + K_1y^2 + K_2y + K_3 = 0 = y^3 + 538y^2 + 1420y + 19873$ $\quad$ 19,983 / 193

$y = 4.9''$

$P_t = -P_c\left(\frac{\frac{D}{2}-\frac{y}{3}-e}{\frac{D}{2}-\frac{y}{3}+f}\right) = -2.1\left(\frac{8-\frac{4.9}{3}-187.4}{8-\frac{4.9}{3}+6}\right) = 30.7^k$ (181; 12.37)

$f_c = \frac{2(P_c+P_t)}{yB} = \frac{2(2.5+30.7)}{4.9\times12} = 1.13^{ksi} < .3\times300\times1.33 = 1200^{\#}/in^2$

also has increase allowable for % area.

WILSON-ROTTER & ASSOCIATES
CONSULTING ENGINEERS

JOB NO. So. Co. Gas Co. SHT. 36 OF
PROJECT: VENTURA Corp. Sta BY RW DATE 11-28-89
SUBJECT: Soundwall CHK. DATE

Base PL Conf.

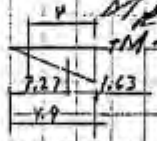

M_{PL} = ten = 2 × 35.3 = 70.6 "k Spread over 8"

$+M = 33.2'(4-1.63) = 78.7$ "k

$S_{req\,d} = \frac{78.7}{27 \times 1.33} = 2.19\ in^3$

$t = \left(\frac{2.19 \times 6}{8}\right)^{1/2} = 1.28$ use $1\frac{3}{8}$" PL

Plat @ W8×24

$M = 20.1$ $P = 105 \times 12 = 1260$ #

$e = \frac{20.1}{1.26} = 15.95'$ ×12 = 191.4

use same plate as shown for 8×28

$K_1 = 3(191.4 - 8) = 550$ $K_2 = \frac{6 k A_s}{8}(f + e) = \frac{6 \times 9.35 \times 1.57}{12}(6 + 191.4) = 1449$

$A_s = 1"\phi = .7854 \times 2 = 1.57$

$K_3 = -K_2\left(\frac{D}{2} + f\right) = 1449(8+6) = 20286$

$y^3 + 550y^2 + 1449y + 20286$ $y = 4.9$

$P_t = 1.26\left(\frac{8 - \frac{4.9}{3} - 191.4}{8 - 4.9/3 + 6}\right) = 18.8^k$ $f_c = 2\left(\frac{1.26 + 18.8}{4.9 \times 12}\right) = .68^{ksi}$ ok

PL M. $+M = 20.06(4 - 1.63) = 47.5$ $\frac{47.5}{27 \times 1.33} = 1.32$

$t = \left(\frac{1.32 \times 6}{8}\right)^{1/2} = .99$

use 1" PL

Bolt Embedment

weld 1"φ deformed bar to 1"φ thread. Rod —

dev. length

$= .04 \times .785 \times 40{,}000 / 3000^{1/2} = 23"$ ← use.

$= .0004 \times 1 \times 40{,}000 = 16$

WILSON-ROTTER & ASSOCIATES
CONSULTING ENGINEERS

P-6

JOB NO. So. Co. Gas Co. SHT. 37 OF
PROJECT: Ventura Comp. Sta. BY [illegible] DATE 11-28-89
SUBJECT: Soundwall CHK. DATE

Cassion

at "A" $P = 2.04 + 2.18 = 4.22^k$

effect $h = \frac{32.8}{4.22} = 7.8'$

$d = \frac{A}{2}\left(1+\sqrt{1+\frac{4.36h}{A}}\right)$ ref. UBC 2907(g)

passive soil press = 400 #/ft³

Try Cassion 2'-0" φ × 7'-0 deep $A = \frac{2.34 \times 4220}{\left(\frac{7}{3} \times 400 \times 1.33\right)2} = 4$

$d = \frac{4}{2}\left(1+\sqrt{1+\frac{4.36 \times 7.8}{4}}\right) = 8.16$

Try $d = 7'-6'$ $A = \frac{2.34 \times 4220}{\frac{7.5}{3} \times 400 \times 1.33 \times 2} = 3.7$

$= \frac{3.7}{2}\left(1+\sqrt{1+\frac{4.36 \times 7.8}{3.7}}\right) = 7.75$

Try $d = 7'-8$ $A = 3.7 \times \frac{7.5}{7.67} = 3.6$

$d = \frac{3.6}{2}\left(1+\sqrt{1+\frac{4.36 \times 7.8}{3.6}}\right. = 7.6 < 7.67$ ok

use 2'-0" φ × 7'-8 (below grade) cassions

Cassion M coef. from ASCE paper 1188 st. 2 March 57 r Chart.

$E = 7.8'$ $\frac{E}{L} = \frac{7.8}{7.67} \approx 1.02$ $C_m = 1.16$

Location @ $.25 = \frac{x}{7.67}$

$M = (4.22 \times 7.67 \times 1.16) = 37.5^{'k}$ $x = 1.9$ ft below Top.

Equiv. Sq. $(\pi r^2)^{1/2} = 1.77 \times 12 = 21"$

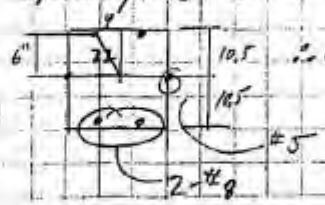

$\therefore d = 16.5"$ $A_s = \frac{37.5}{16.5 \times 1.44 \times 1.33} = 1.19^{\square"}$

2-#8 - .79 × 2 = 1.58 each end

& 1-#5 @ ec side.

WILSON-ROTTER & ASSOCIATES
CONSULTING ENGINEERS

B-7

JOB NO. So. Ca. Gas Co.
PROJECT: Ventura Comp. Sta.
SUBJECT: Soundwall

SHT. 38 OF
BY RWJ DATE 11-20-89
CHK. DATE

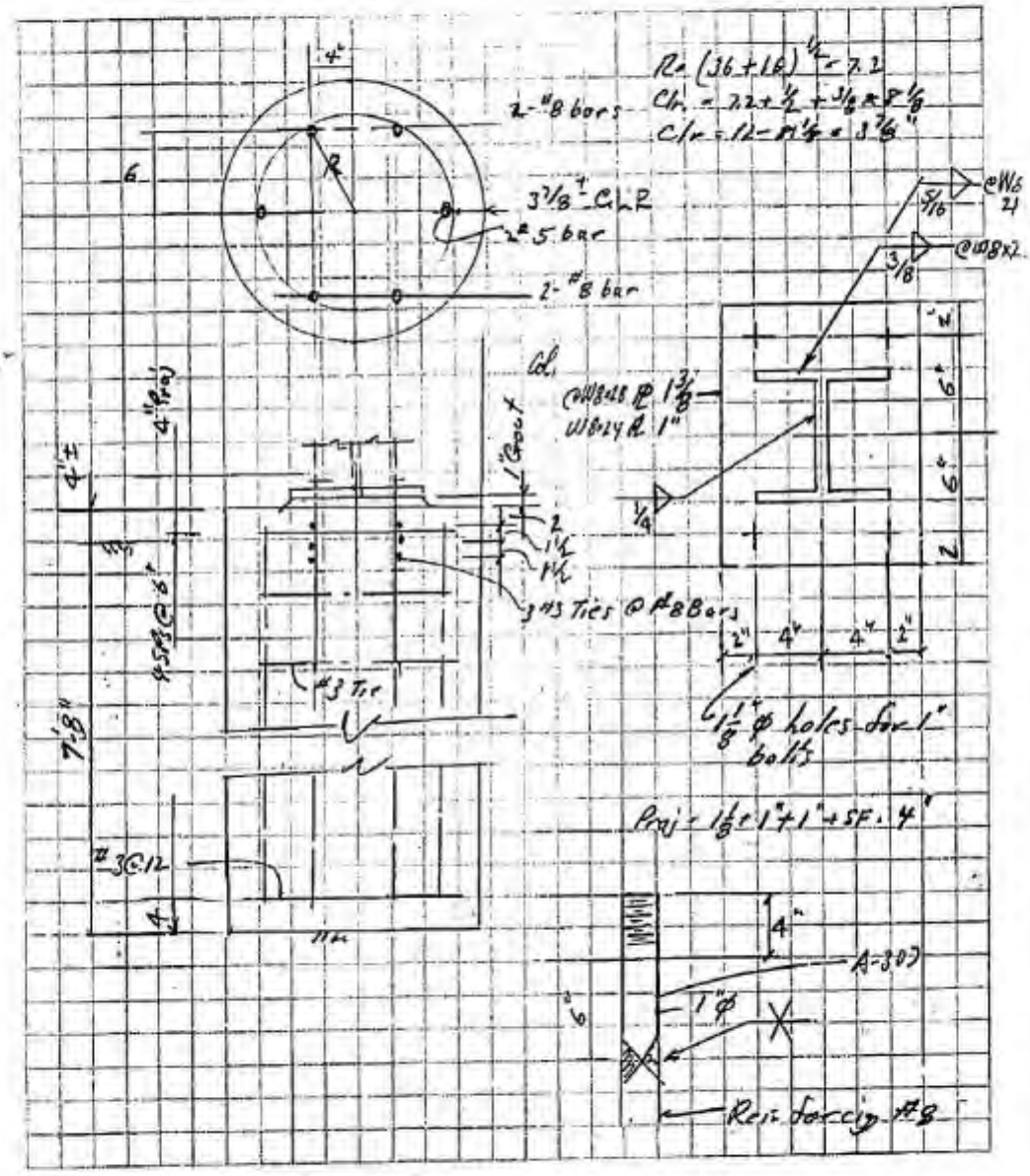

ASCE Paper 1188 St. 2

Mar. 57

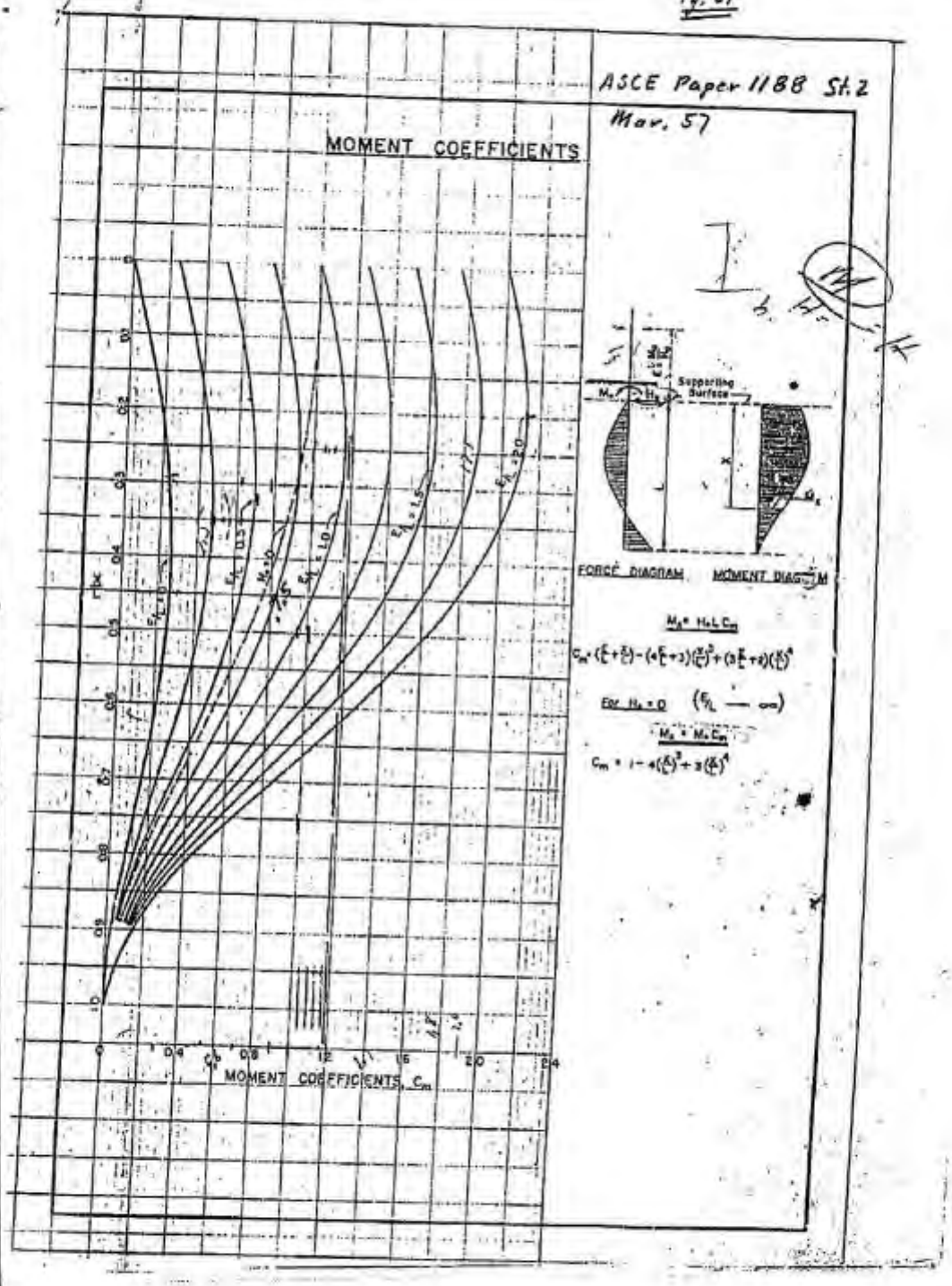

$M_A = H_A L C_m$

$C_m = (\frac{E}{2} + \frac{E}{2}) - (4E+3)(\frac{x}{L})^2 + (3E+2)(\frac{x}{L})^3$

For $H_A = 0$ $\quad (\frac{E}{L} \to \infty)$

$M_x = M_A C_m$

$C_m = 1 - 4(\frac{x}{L})^2 + 3(\frac{x}{L})^3$

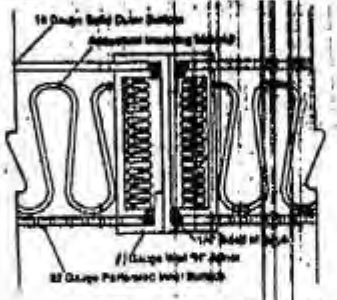

TYP WALL PANEL JOINT

WORST CASE TRIB AREA

4'-0" x 14'-0" = 56#

LOAD = 56# x 15 PSF = 840#

Δ ALLOWABLE = (14x12)/360 = .47"

$I_{REQ'D} = \frac{5 \times .840 \times (14 \times 12)^3}{384 \times 29000 \times .47} = 3.80$

COMPOSITE "I" = 3.36 + (2 x .72) = 4.80 > 3.80

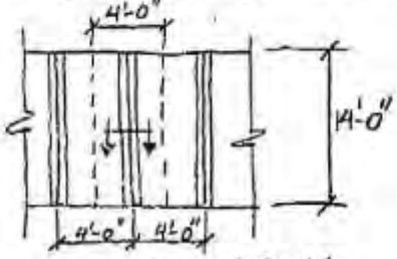

WALL ELEVATION

FRAMING CHAN. (16GA)

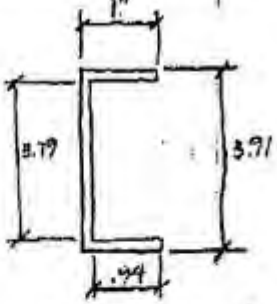

$I = \frac{1 \times 3.91^3 - .94 \times 3.79^3}{12} = .72$

WALL JOINER (11GA.)

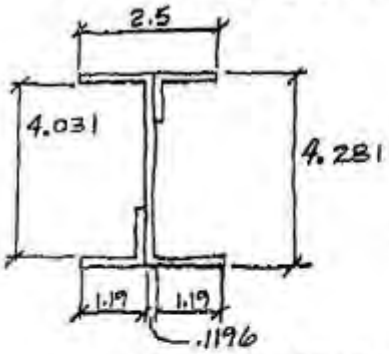

$I = \frac{2.5 \times 4.28^3 - 2.38 \times 4.03^3}{12}$ 3.36

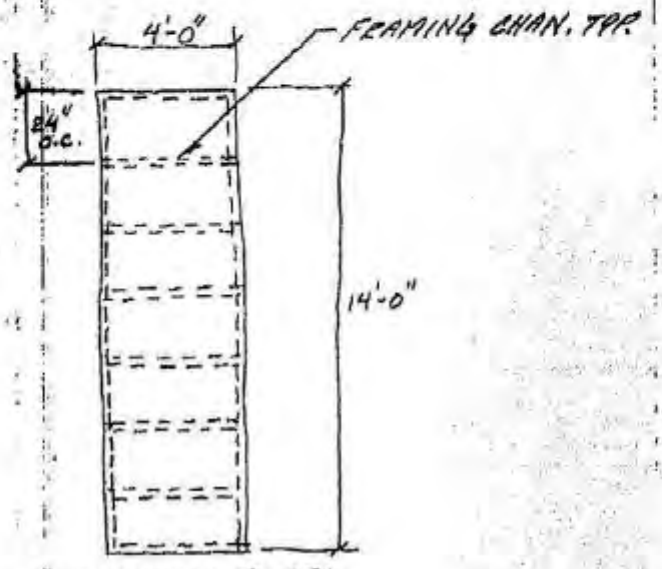

TYP. WALL PANEL

TRIB AREA = 2' x 4' = 8#

LOAD = 8# x 15 PSF = 120#

Δ ALLOWABLE 48"/360 = .13"

$$I_{REQ'D} = \frac{5 \times .120 \times 48^3}{384 \times 29000 \times .13} = .05 < .12$$

BUILDING PERMIT APPLICATION

BUILDING & SAFETY DIVISION

City Hall 501 Poli St.
P.O. Box 99
Ventura, California 93002
Day: (805) 654-7809

BUILDING ADDRESS: 1555 NORTH OLIVE | LOT NO. | TRACT | ASSESSOR PARCEL NO.

OWNER: SOUTHERN CALF GAS CO. | PHONE

MAIL ADDRESS: P.O. BOX 3249 LOS ANGELES | ZIP: 90051 | CITY BUSINESS LIC. NO.

CONTRACTOR: 3D SERVICE | NEW

MAIL ADDRESS: 134 BIELEC LANE CITY OF INDUSTRY | ZIP: 91746 | STATE LICENSE NO.

ARCHITECT OR ENGINEER | PHONE

MAIL ADDRESS

LICENSED CONTRACTOR'S DECLARATION

I hereby affirm that I am licensed under provisions of Chapter 9 (commencing with Section 7000) of Division 3 of the Business and Professions Code, and my license is in full force and effect.

License Class C21 License No. 252618

Date 10-4-90 Contractor CHUCK CLARK

OWNER-BUILDER DECLARATION

I hereby affirm that I am exempt from the Contractor's License Law for the following reason (Section 7031.5 Business and Professions Code): Any city which requires a permit to construct, alter, improve, demolish, or repair any structure, prior to its issuance, also requires the applicant for such permit to file a signed statement that he is licensed pursuant to the provisions of the Contractor's License Law (Chapter 9 commencing with Section 7000) of Division 3 of the Business and Professions Code) or that he is exempt therefrom and the basis for the alleged exemption. Any violation of Section 7031.5 by any applicant for a permit subjects the applicant to a civil penalty of not more than five hundred dollars ($500).

☐ I, as owner of the property, or my employees with wages as their sole compensation, will do the work, and the structure is not intended or offered for sale (Section 7044 Business and Professions Code: The Contractor's License Law does not apply to an owner of property who builds or improves thereon, and who does such work himself or through his own employees, provided that such improvements are not intended or offered for sale. If, however, the building or improvement is sold within one year of completion, the owner-builder will have the burden of proving that he did not build or improve for the purpose of sale).

☐ I, as owner of the property, am exclusively contracting with licensed contractors to construct the project (Section 7044 Business and Professions Code: The Contractor's License Law does not apply to an owner of property who builds or improves thereon, and who contracts for such projects with a contractor(s) licensed pursuant to the Contractor's License Law).

☐ I am exempt under Section _____ B.&P.C. for this reason _____

Date _____ Owner _____

WORKERS' COMPENSATION DECLARATION

I hereby affirm that I have a certificate of consent to self-insure or a certificate of Workers' Compensation Insurance, or a certified copy thereof (Section 3800, Lab. C).

Policy No. 467204 Company STATE FUND

☒ Certified copy is hereby furnished.

☐ Certified copy is filed with _____

Date 10-4-90 Applicant [signature]

7/1/91

CERTIFICATE OF EXEMPTION FROM WORKERS' COMPENSATION INSURANCE

(This section need not be completed if the permit is for one hundred dollars ($100) or less)

I certify that in the performance of the work for which this permit is issued, I shall not employ any person in any manner so as to become subject to the Workers' Compensation Laws of California.

Date _____ Applicant _____

Job Address _____

NOTICE TO APPLICANT: If after making this Certificate of Exemption, you should become subject to Workers' Compensation provisions of the Labor Code, you must forthwith comply with such provisions or this permit shall be of no effect.

CONSTRUCTION LENDING AGENCY

I hereby affirm that there is a construction lending agency for the performance of the work for which this permit is issued (Section 3097, Civ. C).

Lender's Name _____

Lender's Address _____

I certify that I have read this application and state that the above information is correct. I agree to comply with all city and county ordinances and state laws relating to building construction, and hereby authorize representatives of this city to enter upon the above-mentioned property for inspection purposes. This permit becomes null and void if work authorized is not commenced within 180 days or if work is suspended or abandoned for a period of 180 days, at any time after work is commenced.

Dennis R Swain 10-4-90
SIGNATURE OF OWNER, CONTRACTOR OR AGENT DATE

PERMIT NO.: 46474

CLASS OF WORK: ☐ NEW ☐ ADDITION ☐ ALTERATION ☐ REPAIR ☒ DEMO. | USE CODE: 274

REPORTS ON FILE: ☐ SR ☐ SC ☐ AR ☐ EC ☐ SP | SQ.FT. ADDITION/ALTERATION

DESCRIBE WORK: DEMO. 2 METAL Bldg. (MECH EQUIP SHEDS) 1 - 36' X 60', 1 - 33' X 460'

USE OF BUILDING: SHED OVER COMP. UNITS | DESCRIPTION | CODES

SQ./FT. BLDG. (LESS GAR.) | SQ./FT. GARAGE

NO. UNITS | TOTAL NO. BEDROOMS | APT. ☐ | CONDO. ☐ | TOWNHOUSE ☐

ESTIMATED VALUATION: $104.000.

FEE PAID: | ☐ PC ☐ INSP. | DATE | RECEIPT NO.

Bal. Plan Check fee	
Bal. of Inspection Fee	
Building Permit Fee	70.00
Parks & Recreation Tax	
Capital Improvement Tax	
Water Connection Fee	
Sewer Connection Fee	
Traffic Mitigation Fee	
Service Area Park Mitigation Fee	
In Lieu Parking Fee	
Microfilm Charge	1.00
TOTAL	71.00

TYPE OF CONST. | OCCUPANCY GROUP | NO. STORIES | HILLSIDE BRUSH AREA ☐

ZONE | PC NO. | PLANNING CASE NOS.

EIR STATUS:
CATEGORICAL EXEMPTION CLASS _____ OR EIR CASE NO. _____

LCP ZONE CLEARANCE CODE:

PLANNING APPROVED BY: N/A DATE:

BLDG. & SAFETY APPROVED BY: [signature] DATE: 4 Oct 90

SPECIAL CONDITIONS:

DATE FINALED: 1/28/91 4 Oct 90 BY: [signature]

PERMIT VALIDATION DATE: 4 Oct 90 BY: [signature]

When Properly Validated This Is Your Permit

INSPECTOR'S COPY

Check No. _____ Cash X

	DATE	INSPECTOR	REMARKS
FOUNDATIONS OR PRE-GUNITE			
CONCRETE SLAB OR DECKING			
ROOF / FLOOR NAILING			
FRAMING			
INSULATION			
INT. LATHING OR DRYWALL			
EXT. LATHING			
MASONRY			
FINAL GRADING			
STRUCTURE COMPLETED	1/28/21	Satisfactory	2 bldgs demo'ed no sewers elec disconnected

USE SPACE BELOW FOR NOTES, FOLLOW-UP, ETC

CERTIFICATE
31322

Certificate of Occupancy

CITY OF SAN BUENAVENTURA
DIV. OF BUILDING & SAFETY

Date 02-SEP-91

Business Address: 1555 N OLIVE ST SQUARE FOOTAGE: 2,709

Name of Business: SOUTHERN CALIF GAS COMPANY C/O SEC'Y OFFICE ML #208J

Type of Business: GAS SERVICE.

Owner or Tenant: SOUTHERN CALIFORNIA GAS CO

This certifies that, so far as ascertained by or made known to the undersigned, the building at the address above complies with applicable requirements of the San Buenaventura Ordinance Code and all applicable State laws for the following occupancies and with the following conditions:

Occupancy Group B-2 Type of Construction VN Use Zone M-2

By V. HAMILTON, by J. McCarthy Date 9-6-91
Fire Chief

By Robert Prodoehl Date 02-SEP-91
Building Official

This certificate must be posted and maintained in a conspicuous place within the building or structure referred to above. Applications or changes in use of building or change of processes conducted withing the building void this certificate.

B-109 Rev.

CITY OF SAN BUENAVENTURA

BUILDING PERMIT APPLICATION

BUILDING & SAFETY DIVISION

Building and Safety Division
City Hall 501 Poli St
P.O. Box 99
Ventura, California 93002
Day: (805) 654-7869

BUILDING ADDRESS: 1555 North Olive Street | LOT NO. | TRACT | ASSESSOR PARCEL NO: 068-0-142-030

OWNER: Southern California Gas Company — Jim Fox, Jack Ford — PHONE: 805 681-8072

MAIL ADDRESS: PO Box 818 Goleta California — ZIP: 93116

CONTRACTOR: A.S.T General Contractors — PHONE: 714-282-5680 — CITY BUSINESS LIC. NO: NEW

MAIL ADDRESS: 146 E. Emerson Orange, CA — ZIP: 92665 — STATE LIC. NO: C-8757

ARCHITECT OR ENGINEER: A and E Associates (Royce Wilson)

MAIL ADDRESS: 1415 West Garvey Ave West Covina Calif — PHONE: (818) 962-0215

LICENSED CONTRACTOR'S DECLARATION

I hereby affirm that I am licensed under provisions of Chapter 9 (commencing with Section 7000) of Division 3 of the Business and Professions Code, and my license is in full force and effect.

License Class: B-L License No. 461524

Date: _____ Contractor: _____

OWNER-BUILDER DECLARATION

I hereby affirm that I am exempt from the Contractor's Licensed Law for the following reason (Section 7031.5 Business and Professions Code: Any city which requires a permit to construct, alter, improve, demolish, or repair any structure, prior to its issuance, also requires the applicant for such permit to file a signed statement that he is licensed pursuant to the provisions of the Contractor's License Law (Chapter 9 commencing with Section 7000) of Division 3 of the Business and Professions Code) or that he is exempt therefrom and the basis for the alleged exemption. Any violation of Section 7031.5 by any applicant for a permit subjects the applicant to a civil penalty of not more than five hundred dollars ($500):

☐ I, as owner of the property, or my employees with wages as their sole compensation, will do the work, and the structure is not intended or offered for sale (Section 7044 Business and Professions Code: The Contractor's License Law does not apply to an owner of property who builds or improves thereon, and who does such work himself or through his own employees, provided that such improvements are not intended or offered for sale. If, however, the building or improvement is sold within one year of completion, the owner-builder will have the burden of proving that he did not build or improve for the purpose of sale).

☐ I, as owner of the property, am exclusively contracting with licensed contractors to construct the project (Section 7044 Business and Professions Code: The Contractor's License Law does not apply to an owner of property who builds or improves thereon, and who contracts for such projects with a contractor(s) licensed pursuant to the Contractor's License Law).

☐ I am exempt under Section _____ B.&P.C. for the reason _____

Date: _____ Owner: _____

WORKERS' COMPENSATION DECLARATION

I hereby affirm that I have a certificate of consent to self-insure, or a certificate of Workers' Compensation Insurance, or a certified copy thereof (Section 3800 Lab. C).

Policy No. 6S3907-91 Company: STATE FUND

☒ Certified copy is hereby furnished.

☐ Certified copy is filed with _____

Date: _____ Applicant: _____

CERTIFICATE OF EXEMPTION FROM WORKERS' COMPENSATION INSURANCE

(This section need not be completed if the permit is for one hundred dollars ($100) or less)

I certify that in the performance of the work for which this permit is issued, I shall not employ any person in any manner so as to become subject to the Workers' Compensation Laws of California.

Date: _____ Applicant: _____

Job Address: _____

NOTICE TO APPLICANT: If after making this Certificate of Exemption, you should become subject to Workers' Compensation provisions of the Labor Code, you must forthwith comply with such provisions or this permit shall be deemed revoked.

CONSTRUCTION LENDING AGENCY

I hereby affirm that there is a construction lending agency for the performance of the work for which this permit is issued (Section 3097, Civ. C)

Lender's Name: _____

Lender's Address: _____

I certify that I have read this application and state that the above information is correct. I agree to comply with all City and County ordinances and laws applicable to building construction, and hereby authorize representatives of this city to enter upon the above-mentioned property for inspection purposes. This permit becomes void if work is not commenced within 180 days of issuance.

Signature of Owner, Contractor or Agent: _____ Date: 10/23/91

PERMIT NO.: 50485

CLASS OF WORK: ☐ NEW ☐ ADDITION ☒ ALTERATION ☐ REPAIR ☐ DEMO. — USE CODE: 390

REPORTS ON FILE: ☐ SR ☐ SC ☐ AR ☐ EC ☐ SP — SQ.FT. ADDITION/ALTERATION

DESCRIBE WORK: Install sound attenuation panels around engines & compressors.

USE OF BUILDING: Shelter Equipment — DESCRIPTION — CODES

SQ./FT. BLDG. (LESS GAR.) — SQ./FT. GARAGE

NO. UNITS — TOTAL NO. BEDROOMS — APT. ☐ CONDO. ☐ TOWNHOUSE ☐

ESTIMATED VALUATION: $240,000

FEE PAID: $ 734.18 — ☐ PC ☐ INSP. — DATE: 7/16/91 — RECEIPT NO.: 16165

Bal. Plan Check Fee	
Bal. of Inspection Fee	
Building Permit Fee	1129.50
Parks & Recreation Tax	
Capital Improvement Tax	
Water Connection Fee	
Sewer Connection Fee	
Traffic Mitigation Fee	
Service Area Park Mitigation Fee	
In Lieu Parking Fee	
Microfilm Charge	35.00
TOTAL	1165.50

TYPE OF CONST.: II-N — OCCUPANCY GROUP: B-2 — NO. STORIES: 1 — HILLSIDE BRUSH AREA ☐

ZONE: M-2 — PC NO. — PLANNING CASE NOS: ARB - 2357

EIR STATUS:

CATEGORICAL EXEMPTION CLASS _____ OR EIR CASE NO. _____

LCP ZONE CLEARANCE CODE

PLANNING APPROVED BY: [signature] — DATE: 9-4-91

BLDG. & SAFETY APPROVED BY: RTP — DATE: 4 Sept 91

SPECIAL CONDITIONS:

DATE FINALED: 1/22/92

PERMIT VALIDATION DATE: 23 OCT 91 BY: [signature]

B3350

When Properly Validated This is Your Permit

INSPECTOR'S COPY

Check No. 24858 Cash ☐ + $1.00 CASH

INSPECTION RECORD

	DATE	INSPECTOR	REMARKS
FOUNDATIONS OR PRE-CURBITE	11/22/91	gH	cessions, grd beams
CONCRETE SLAB OR DECKING			
ROOF/FLOOR NAILING			
FRAMING			
INSULATION			
INT. LATHING OR DRYWALL		W-5	
EXT. LATHING		W-5	G-5
MASONRY			
FINAL GRADING			
STRUCTURE COMPLETED	11-22-92		

USE SPACE BELOW FOR NOTES, FOLLOW-UP, ETC.

A & E ASSOCIATES
ARCHITECTS AND ENGINEERS

1555 N. Olive St.

JOB NO. So. Ca. Gas Co. SHT. ___ OF ___
PROJECT: Ventura Compressor Sta BY RWL DATE 12-11-91
SUBJECT: Sound wall CHK. ___ DATE ___

Ref. Dwg. C-12836 Sect. (C)

BUILDING AND SAFETY
CITY OF SAN BUENAVENTURA
APPROVED
BY ___ DATE 1/6/91
This set of plans and specifications must be kept on the job at all times and it is unlawful to make any changes or alterations on same without written permission from the BUILDING & SAFETY DIVISION. This approval of this plan & specifications SHALL NOT be held to permit or to be approved as the violation of any provisions of said City Ordinances or State Law.

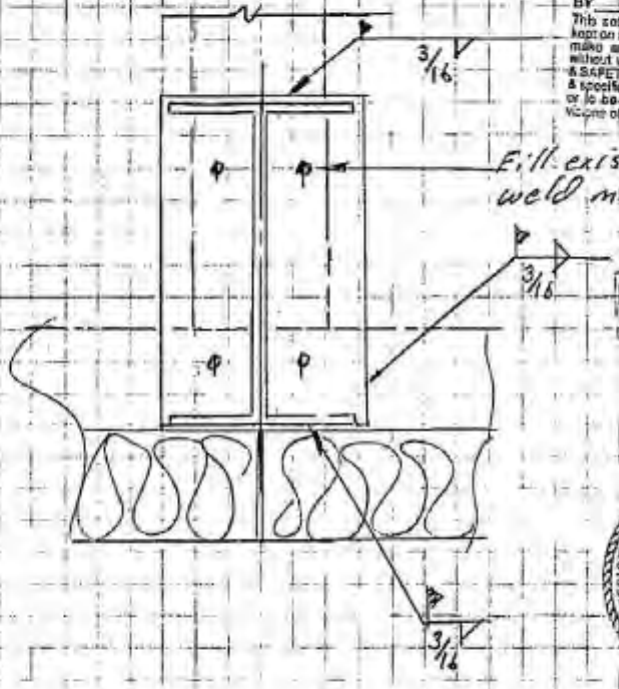

Fill exist (4) holes w/ weld material

RECEIVED
DEC 31 1991
Dept. of Community Development
Building & Safety
San Buenaventura

REGISTERED PROFESSIONAL ENGINEER
ROYCE D. WI...
S1289
3-31-92
STRUCTURAL
STATE OF CALIFORNIA

SECTION (C)

Modified to replace 4-5/8 bolts w/weld.
To fit exist. Cond.

RECEIVED

DEC 16 1991

BUILDING & SAFETY DIV.
SAN BUENAVENTURA

BtC Laboratories Incorporated

2978 SEABORG AVENUE, VENTURA, CA 93003 • 805/658-6074

REPORT OF FIELD WELDING INSPECTION

Project:	Ventura Gas Plant - Acoustinl Panels	Job No.	91-6706-V01
Address:	1555 N. Olive Street, Venura	Date:	December 12, 1991
Owner:	Southern California Gas Co.	Date of Insp:	12-6-91
Contractor:	ASI General Contractors	Inspector:	M. Wagner
Architect:	-	Sub Contractor:	Taylor Steel
Engineer:	-		

Welder's Name:	Certification Number:	Certified By:	Certified For:	Date of Certification:
Pat Gallagher	M15401	L.A. City	SMAW (AWS D1.1)	Exp. 5-6-92

Electrodes Used: E7018

Description and location of welding inspected:

1. Weld 2" and 3" pipe brackets to existing columns along north wall per detail A on sheet S-6.
2. Weld 2 1/2" x 2 1/2" x 1/4" angles to existing columns along east wall per detail 1 on sheet S-6.

All work done in accordance with plans, specifications and good construction practices, unless otherwise noted above.

Copies: 1 Southern Calif. Gas Co./Jim Fox
1 ASI Gen. Contractors/Aki Tanaka
1 City of Ventura/Bldg & Safety
1 File

Respectfully submitted,
BTC LABORATORIES, INC.

hm

Gary

RECEIVED

JAN 0 2 1991

BUILDING & SAFETY DIV.
SAN BUENAVENTURA

BTC Laboratories Incorporated

2978 SEABORG AVENUE, VENTURA, CA 93003 • 805/658-6074

Project: Ventura Gas Plant - Acoustial Panels
Address: 1555 N. Olive Street, Ventura
Owner: Southern California Gas Co.
Contractor: ASI General Contractors
Architect: -
Engineer: -

Job No: 91-6706-V01
Date: December 26, 1991

REGARDING: Request for Stamped Approved Change

Gentlemen:

BTC Laboratories inspection personnel are required by Code to inspect to stamped approved drawings and approved changes thereto.

The attached reports contain changes which require building and safety approval prior to final signature by the responsible special inspector. Field Welding Report, date of inspection December 16/20, 1991, item 7; modified detail C-12836, Section C.

Upon receipt of the stamped approved change or approval, a final report will be signed and forwarded with the approved change or approval attached.

Respectfully requested,

BTC LABORATORIES, INC.

Tom D. Williams

Tom D. Williams

Attachments

Copies: 1 Southern California Gas Co/Jim Fox
1 ASI Gen. Contractors/Aki Tanaka
1 City of Ventura/Bldg & Safety
1 File

BtC Laboratories Incorporated

2978 SEABORG AVENUE, VENTURA, CA 93003 • 805/658-6074

REPORT OF FIELD WELDING INSPECTION

Project: Ventura Gas Plant - Acoustial Panels
Address: 1555 N. Olive Street, Ventura
Owner: Southern California Gas Co.
Contractor: ASI General Contractors
Architect: -
Engineer: -

Job No. 91-6706-V01
Date: December 26, 1991
Date of Insp: 12-16/20-91
Inspector: M. Wagner
Sub Contractor: Taylor Steel

Welder's Name:	Certification Number:	Certified By:	Certified For:	Date of Certification:
Pat Gallagher	M15401	L.A. City	SMAW (AWS D1.1)	Exp. 5-6-92
Ray Gullen	M28664	L.A. City	SMAW (AWS D1.1)	Exp 9-6-94
Donald Straw	N6915	L.A. City	SMAW (AWS D1.1)	Exp 12-7-93

Electrodes Used: E7018

Description and location of welding inspected:

1. Weld 4x2 tube for new door on north wall per detail 1 on sheet S-5.
2. Weld 1/4" plate at top of new column for new door on north wall per detail G on sheet S-5.
3. Weld new 3/8" plates to columns A-4, A-5, B-4 and B-5 for new WT 6x13 brace per detail B on sheet S-3.
4. Weld 1/4" splice plates for new framework around exhaust stacks along west wall of compressor shelter per detail 5 on sheet S-7.
5. Weld new 3/8" plates to existing W 18x35 beam for new angle braces along south wall per detail A on sheet S-3.
6. Weld angle clips at top of new center column on south wall per detail E on sheet S-3.
7. Weld base plate of new center column on south wall per modification to drawing C-12936, section C.

All work done in accordance with plans, specifications and good construction practices, unless otherwise noted above.

Copies: 1 Southern Calif. Gas Co./Jim Fox
1 ASI Gen. Contractors/Aki Tanaka
1 City of Ventura/Bldg & Safety
1 File

Respectfully submitted,
BTC LABORATORIES, INC.

hra

BtC Laboratories Incorporated

2978 SEABORG AVENUE, VENTURA, CA 93003 • 805/656-6074

REPORT OF FIELD WELDING INSPECTION

Project:	Ventura Gas Plant - Acoustial Panels	Job No.	91-6706-V01
Address:	1555 N. Olive Street, Ventura	Date:	December 20, 1991
Owner:	Southern California Gas Co.	Date of Insp:	12-9/14-91
Contractor:	ASI General Contractors	Inspector:	M. Wagner
Architect:	-	Sub Contractor:	Taylor Steel
Engineer:	-		

Welder's Name:	Certification Number:	Certified By:	Certified For:	Date of Certification:
Pat Gallagher	M15401	L.A. City	SMAW (AWS D1.1)	Exp. 5-6-92

Electrodes Used: E7018

Description and location of welding inspected:

12-9/11: Weld 4" channel to existing framework around exhaust stacks along west wall of compressor shelter per detail D on sheet S-7.

12-13/14: Weld 1/4" plate to existing W6 x 12 between top and bottom sound panels along north wall per detail E on sheet S-5.

All work done in accordance with plans, specifications and good construction practices, unless otherwise noted above.

Copies: 1 Southern Calif. Gas Co./Jim Fox
1 ASI Gen. Contractors/Aki Tanaka
1 City of Ventura/Bldg & Safety
1 File

Respectfully submitted,
BTC LABORATORIES, INC.

hra

Rod

BtC Laboratories Incorporated

2978 SEABORG AVENUE, VENTURA, CA 93003 • 805/658-6074

REPORT OF FIELD WELDING INSPECTION

Project: Ventura Gas Plant - Acoustial Panels
Address: 1555 N. Olive Street, Ventura
Owner: Southern California Gas Co.
Contractor: ASI General Contractors
Architect: -
Engineer: -

Job No. 91-6706-V01
Date: December 20, 1991
Date of Insp: 12-9/14-91
Inspector: M. Wagner
Sub Contractor: Taylor Steel

Welder's Name:	Certification Number:	Certified By:	Certified For:	Date of Certification:
Pat Gallagher	M15401	L.A. City	SMAW (AWS D1.1)	Exp. 5-6-92

Electrodes Used: E7018

Description and location of welding inspected:

12-9/11: Weld 4" channel to existing framework around exhaust stacks along west wall of compressor shelter per detail D on sheet S-7.

12-13/14: Weld 1/4" plate to existing W6 x 12 between top and bottom sound panels along norths wall per detail E on sheet S-5.

RECEIVED
DEC 31 1991
Dept. of Community Development
Building & Safety
San Buenaventura

All work done in accordance with plans, specifications and good construction practices, unless otherwise noted above.

Copies: 1 Southern Calif. Gas Co./Jim Fox
1 ASI Gen. Contractors/Aki Tanaka
1 City of Ventura/Bldg & Safety
1 File

Respectfully submitted,
BTC LABORATORIES, INC.

hm

RECEIVED

DEC 30 19

BTC Laboratories Incorporated

SOUTHERN CALIFORNIA GAS COMPANY
COASTAL TRANSMISSION DIVISION
2978 SEABORG AVENUE, VENTURA, CA 93003 • 805/656-5074

Project: Ventura Gas Plant - Acoustial Panels
Address: 1555 N. Olive Street, Ventura
Owner: Southern California Gas Co.
Contractor: ASI General Contractors
Architect: -
Engineer: -

Job No: 91-6706-V01
Date: December 26, 1991

REGARDING: Request for Stamped Approved Change

Gentlemen:

BTC Laboratories inspection personnel are required by Code to inspect to stamped approved drawings and approved changes thereto.

The attached reports contain changes which require building and safety approval prior to final signature by the responsible special inspector. Field Welding Report, date of inspection December 16/20, 1991, item 7; modified detail C-12836, Section C.

Upon receipt of the stamped approved change or approval, a final report will be signed and forwarded with the approved change or approval attached.

Respectfully requested,

BTC LABORATORIES, INC.

Tom D. Williams

Tom D. Williams

Attachments

Copies: 1 Southern California Gas Co/Jim Fox
1 ASI Gen. Contractors/Aki Tanaka
1 City of Ventura/Bldg & Safety
1 File

BtC Laboratories Incorporated
2978 SEABORG AVENUE, VENTURA, CA 93003 • 805/656-6074

REPORT OF FIELD WELDING INSPECTION

Project: Ventura Gas Plant - Acoustial Panels
Address: 1555 N. Olive Street, Ventura
Owner: Southern California Gas Co.
Contractor: ASI General Contractors
Architect: -
Engineer: -

Job No. 91-6706-V01
Date: December 26, 1991
Date of Insp: 12-16/20-91
Inspector: M. Wagner
Sub Contractor: Taylor Steel

Welder's Name:	Certification Number:	Certified By:	Certified For:	Date of Certification:
Pat Gallagher	M15401	L.A. City	SMAW (AWS D1.1)	Exp. 5-6-92
Ray Guillen	M28664	L.A. City	SMAW (AWS D1.1)	Exp 9-6-94
Donald Straw	N6915	L.A. City	SMAW (AWS D1.1)	Exp 12-7-93

Electrodes Used: E7018

Description and location of welding inspected:

1. Weld 4x2 tube for new door on north wall per detail 1 on sheet S-5.
2. Weld 1/4" plate at top of new column for new door on north wall per detail G on sheet S-5.
3. Weld new 3/8" plates to columns A-4, A-5, B-4 and B-5 for new WT 6x13 brace per detail B on sheet S-3.
4. Weld 1/4" splice plates for new framework around exhaust stacks along west wall of compressor shelter per detail 5 on sheet S-7.
5. Weld new 3/8" plates to existing W 18x35 beam for new angle braces along south wall per detail A on sheet S-3.
6. Weld angle clips at top of new center column on south wall per detail E on sheet S-3.
7. Weld base plate of new center column on south wall per modification to drawing C-12836, section C.

All work done in accordance with plans, specifications and good construction practices, unless otherwise noted above.

Copies: 1 Southern Calif. Gas Co./Jim Fox
1 ASI Gen. Contractors/Aki Ta..aka
1 City of Ventura/Bldg & Safety
1 File

Respectfully submitted,
BTC LABORATORIES, INC.

hra

Rod

BtC Laboratories Incorporated

2978 SEABORG AVENUE, VENTURA, CA 93003 • 805/658-6074

RECEIVED
JAN 2 1 1991
BUILDING & SAFETY DIV.
SAN BUENAVENTURA

Project: Ventura Gas Plant - Acoustial Panels
Address: 1555 N. Olive Street, Ventura
Owner: Southern California Gas Co.
Contractor: ASI General Contractors
Architect: -
Engineer: -

Job No: 91-6706-V01
Date: December 26, 1991

* Revised January 13, 1992

REGARDING: Request for Stamped Approved Change

Gentlemen:

BTC Laboratories inspection personnel are required by Code to inspect to stamped approved drawings and approved changes thereto.

The attached reports contain changes which require building and safety approval prior to final signature by the responsible special inspector. Field Welding Report, date of inspection December 16/20, 1991, item 7; modified detail C-12836, Section C.

Upon receipt of the stamped approved change or approval, a final report will be signed and forwarded with the approved change or approval attached.

OK * Approved change and signed report attached.

Respectfully requested,

BTC LABORATORIES, INC.

Tom D. Williams

Tom D. Williams

Attachments

Copies: 1 Southern California Gas Co/Jim Fox
1 ASI Gen. Contractors/Aki Tanaka
1 City of Ventura/Bldg & Safety
1 File

Rod

BtC Laboratories Incorporated

2978 SEABORG AVENUE, VENTURA, CA 93003 • 805/658-6074

RECEIVED
JAN 2 1 1991
BUILDING & SAFETY DIV.
SAN BUENAVENTURA

Project: Ventura Gas Plant - Acoustial Panels
Address: 1555 N. Olive Street, Ventura
Owner: Southern California Gas Co.
Contractor: ASI General Contractors
Architect: -
Engineer: -

Job No: 91-6706-V01
Date: December 26, 1991

* Revised January 13, 1992

REGARDING: Request for Stamped Approved Change

Gentlemen:

BTC Laboratories inspection personnel are required by Code to inspect to stamped approved drawings and approved changes thereto.

The attached reports contain changes which require building and safety approval prior to final signature by the responsible special inspector. Field Welding Report, date of inspection December 16/20, 1991, item 7; modified detail C-12836, Section C.

Upon receipt of the stamped approved change or approval, a final report will be signed and forwarded with the approved change or approval attached.

OK * Approved change and signed report attached.

Respectfully requested,

BTC LABORATORIES, INC.

Tom D. Williams

Tom D. Williams

Attachments

Copies: 1 Southern California Gas Co/Jim Fox
1 ASI Gen. Contractors/Aki Tanaka
1 City of Ventura/Bldg & Safety
1 File

BtC
Laboratories Incorporated

7278 SEABORG AVENUE, VENTURA, CA 93003 • 805/656-6074

REPORT OF FIELD WELDING INSPECTION

Project:	Ventura Gas Plant - Acoustial Panels	Job No.	91-6706-V01
Address:	1555 N. Olive Street, Ventura	Date:	December 26, 1991
Owner:	Southern California Gas Co.	Date of Insp:	12-16/20-91
Contractor:	ASI General Contractors	Inspector:	M. Wagner
Architect:	-	Sub Contractor:	Taylor Steel
Engineer:	-		

Welder's Name:	Certification Number:	Certified By:	Certified For:	Date of Certification:
Pat Gallagher	M15401	L.A. City	SMAW (AWS D1.1)	Exp. 5-6-92
Ray Guillen	M28664	L.A. City	SMAW (AWS D1.1)	Exp 9-6-94
Donald Straw	N6915	L.A. City	SMAW (AWS D1.1)	Exp 12-7-93

Electrodes Used: E7018

Description and location of welding inspected:

1. Weld 4x2 tube for new door on north wall per detail 1 on sheet S-5.
2. Weld 1/4" plate at top of new column for new door on north wall per detail G on sheet S-5.
3. Weld new 3/8" plates to columns A-4, A-5, B-4 and B-5 for new WT 6x13 brace per detail B on sheet S-3.
4. Weld 1/2" splice plates for new framework around exhaust stacks along west wall of compressor shelter per detail 5 on sheet S-7.
5. Weld new 3/8" plates to existing W 18x35 beam for new angle braces along south wall per detail A on sheet S-3.
6. Weld angle clips at top of new center column on south wall per detail E on sheet S-3.
7. Weld base plate of new center column on south wall per modification to drawing C-12836, section C.

All work done in accordance with plans, specifications and good construction practices, unless otherwise noted above.

Copies: 1 Southern Calif. Gas Co./Jim Fox
1 ASI Gen. Contractors/Akd Tanaka
1 City of Ventura/Bldg & Safety
1 File

Respectfully submitted,
BTC LABORATORIES, INC.

Tom R. Williams

hra

A & E ASSOCIATES
ARCHITECTS AND ENGINEERS

JOB NO. So. Ca. Gas Co. SHT. ___ OF ___
PROJECT: Ventura Compressor Sta. BY RWL DATE 12-11-91
SUBJECT: Sound Walls CHK. ___ DATE ___

Ref. Dwg. C-12836 Sect. C

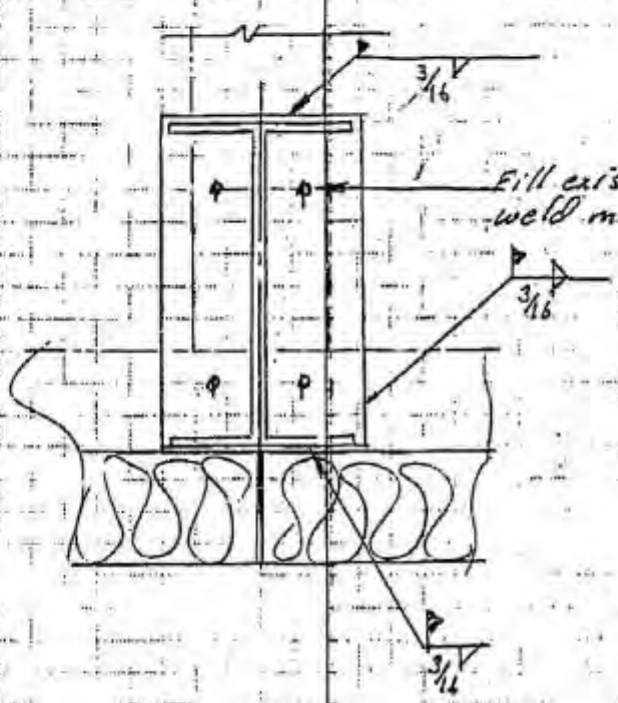

SECTION C

Modified to replace 4-5/8 bolts w/weld.
To fit exist. Cond.

A & E ASSOCIATES
ARCHITECTS AND ENGINEERS

818*962-0215
FAX*818*962-7493

1415 W. GARVEY AVENUE * SUITE 108
WEST COVINA, CALIFORNIA 91790

August 27, 1991

Southern California Ga Company
1171 More Road
Goleta, CA 93117

Attn: Mr. Jim Fox

Dear Jim:

We received your copy of City of Ventura Engineering Department and Building Department comments last week and have provided additions or clarifications to the drawings as required.

I discussed the Building Department's comments with Mr. Bob Prodzeh) of said Building Department on Monday, August 26, 1991 and we agreed as to additional details and notes required and I have listed all of this in "Response to Building Department Comments" included herein.

The Engineering Department comment was added to Drawing S-8 as General Note 26.

I have enclosed 4 complete sets of drawings, 2 of which have been stamped for the Building Department. Also enclosed are the original drawings as sent to the Bui'ding Department.

Very truly yours,

Royce D. Wilson

RDW/gc

RESPONSE TO BUILDING DEPARTMENT COMMENTS

The following was discussed with Mr. Bob Prodoehl on Monday, August 26, 1991 and he agreed that what we were doing sounded reasonable, but he would need to see the final package.

1. Bases for Exposure "B"

   a. Ref. "International Conference of Building Officials Building Standards May-June 1991 page 26, Code Applications and Interpretations" Section 2311(C) part of discussion so reads: "It has been accepted practice to consider most urban areas as being in Exposure B unless local experience or detailed analysis indicates a more severe exposure should be considered."

   b. Existing building (1988) and previous sound panel additions (1991) were designed for exposure "B".

   c. No record of wind damage to any of the existing structures at the site.

   d. North side of building - large building adjacent to site.

      East side of building - low pressure compressors, metering house on site and normal urban area construction off site.

      South side of building - Office and locker room on site and large building off site.

      West side of building - Miscellaneous structures, fences and trees off site and existing sound wall on site.

2. Details for sound panel and louver attachment.

   General notes 22 and 23 provide design criteria for connection design by manufacturer. I have added, as note #4, minimum connections for sound panels and as note #5 a requirement for A & E Associates and Building Department approval for louver connections.

3. Connection of W6 x 12 @ North Elevation Dwg. S-5
   add Section (G/-) to Dwg. S-5

4. Additional Red Head @ W8 x 18, North Elevations Dwg. S-5
   add Section (F/-) to Dwg. S-5.

B 3350

A & E ASSOCIATES
ARCHITECTS AND ENGINEERS

JOB NO. SOUTHERN CALIFORNIA GAS CO. SHT. ___ OF ___
PROJECT: VENTURA COMPRESSOR HOUSE BY VT DATE 6-12-91
SUBJECT: NEW SOUND PANELS CHK. ___ DATE ___

INDEX

RECEIVED
JUL 16 1991
Dept. of Community Development
Building & Safety
San Buenaventura

NOS.	DESCRIPTION	PAGE NO.
1.	• LAYOUT PLAN AND ELEVATION	A-1
2.	CHECK EXISTING PORTAL FOR • LATERAL EAST ⟷ WEST. (FOR EAST/WEST ELEVATIONS)	EW-1
3.	• NORTH ELEVATION NORTH WALL ELEVATION	N-1
4.	• EAST WALL ELEVATION	E-1
5.	• SOUTH ELEVATION	S-1
6.	• SILENCER UNITS	SW-1
7.	• NORTH-WEST WALL	NW-1

REGISTERED PROFESSIONAL ENGINEER
JOYCE D. TWIDDY
S1289
3-31-93
STRUCTURAL
STATE OF CALIFORNIA

WILSON-ROTTER & ASSOCIATES
CONSULTING ENGINEERS

JOB NO. So. Calif. Gas Co. SHT. A1 OF
PROJECT: VENTURA Comp. Sta. BY RW DATE 5-29-91
SUBJECT: VENTURA Co. CHK. DATE

Compressor Shelter Exist Calc Dated Nov. 88
by Jacobs Engineering Group Inc

Exist frame 3 & 4 designed for 9" @ eve (wind) sht. A-8
2 & 5 " 5.3" " " " A-9

Longitudinal Wind = 7" each eve. (wind) sht. A-17
applied @ eve.

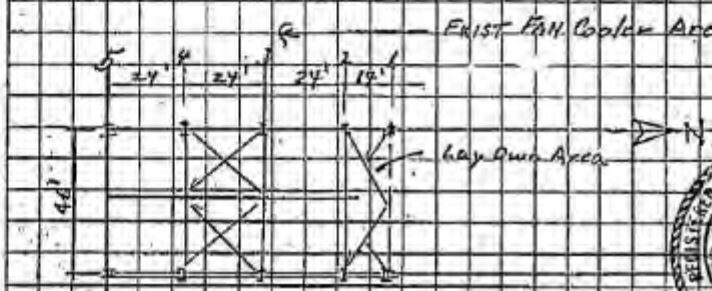

Roof Plan

Elevation Side End End

Purpose - To Add Sound panels as noted on sht 2
(SEE EARLIER CALCS FOR BALANCE INFORMATION)

REGISTERED PROFESSIONAL ENGINEER
BRUCE D. WILSON
51289
3-31-93
STRUCTURAL
STATE OF CALIFORNIA

A & E ASSOCIATES
ARCHITECTS AND ENGINEERS

F1

JOB NO. So. Ca. Gas. Co.
PROJECT: Ventura Comp. Sta. - Sound wall
SUBJECT: Exist. Bldg.

SHT. E-W-1 OF
BY RLL DATE 5-29-91
CHK. VT DATE

Check Existing Bldg. - W- Sp. For. Full ht. for wind forces

Lateral E ⇌ W Exposure "B" 70 mph

C_e 0-20 = 0.7 q_z = 13 #/sq
20-40 = 0.8

	0-20	20→40
W_1 = .8 × .7 × 13 × 24'	= 175	100
W_5 = .5 × .7 × 13 × 24	175	125
W_2 = .5 × .8 × 13 × 24	=	125
W_3 = .3 × .8 × 13 × 24		75
W_4 = .7 × .7 × 13 × 24		= 153

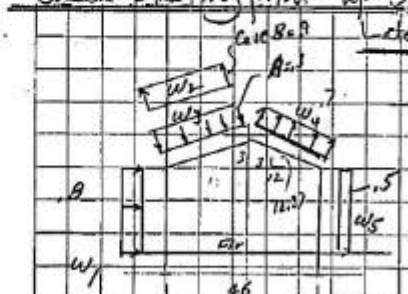

3-10
4-10
8-8
4-4

Ref. Klein Lagel Rigid Frm Formulas Ch 12 89
add frame moments for Dl. from Jacobs Eng. Calcs

Wall load - apply as Conc. loads
a 9.33 @ 18.33 @ 26.0 each side

26.0

Left Side

Load @ 3.8' = 125 × 14/2 = 1225

@ 18.33 = 175 × 14/2 + 175 × 7.67/2 + (59/2.5 × 6 × 6/2) 1/7.67 = 19.55#

@ 26' = 671 + 25 × 6 - 59 = 762#

→ effect of W3 & W4 + from W_3 = 75w1/12.27 × 23/2 = 209

Right Side

109 × 14/2 = 763

763 + 671 × 109/175 + 59 × 14/2 = 1218

= 418 + 616 - 37 = 997

+ 153/15 × 209 - 426 = 893

26.0
18.33
7.67

use case 9 for load @ 3.8' & 18.33'

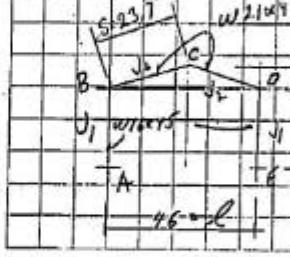

F-2

A & E ASSOCIATES
ARCHITECTS AND ENGINEERS

JOB NO. So. Co. Gas Co. SHT. EW-2 OF
PROJECT: Ventura Comp Sta. - Sound wall BY DWL DATE 5-29-91
SUBJECT: Exist Bldg CHK. VT DATE

Frame Cond.

$K = \frac{I_2}{I_1} \times \frac{h}{s} = \frac{843}{586} \times \frac{26}{247} = 1.58$ $\quad \varphi = \frac{f}{h} = \frac{5.75}{26} = .22$

$m = 1+\varphi = 1+.22 = 1.22$ $\quad B = 2(K+1)+m = 2(1.58+1)+1.22 = 6.38$

$C = 1+2m = 1+2\times1.22 = 3.44$

$N = B+mC = 6.38+1.22\times3.44 = 10.58$

Case I Load @ 3.8'

$R = Pb\alpha(1+\alpha)$ $\quad \alpha = \frac{3.8}{26} = .141$

$= (1225)(\frac{26-3.8}{26})(13.6)(1+.141)$ $\quad P = 1225^{\#}$

$= 14550$

$\Sigma_L = Pa = 1225\times3.8 = 4655$

$X = \frac{\Sigma(B+C)+RK}{2N} = \frac{4655(6.38+3.44)+14550\times1.58}{2\times10.58} = 2500'$

$M_B = \Sigma_L - X = 4655 - 2500 = 2155'^{\#}$

$M_C = \frac{\Sigma L}{L} - mX = \frac{4655}{L} - 1.22\times2500 = -722'^{\#}$

$M_D = -2500$

$V_E = -V_A = \frac{\Sigma_L}{L} = \frac{4655}{46} = 100^{\#}$ $\quad H_E = \frac{X}{h} = \frac{2500}{26} = 96^{\#}$ ←

$H_A = -(1225-96) = 1129^{\#}$ ←

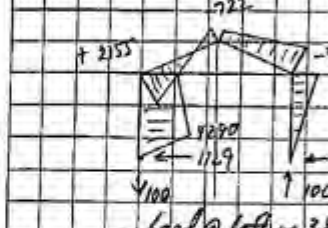

① Load @ Left up 3.8'

A & E ASSOCIATES
ARCHITECTS AND ENGINEERS

F-3

JOB NO. So. Ca. Gas Co. SHT. EW-3 OF
PROJECT: Ventura Comp. Sta. – Sound wall BY RW DATE 5-29-91
SUBJECT: CHK. DATE

Frame Cont

Load @ 18.33 = 1955 = P

$a = 18.33 \quad s = 26 \quad \alpha = \frac{a}{s} = \frac{18.33}{26} = .705$

7.67 b $\quad R = Pb\,\alpha(1+\alpha)$

$1955 \times 7.67 \times .705\,(1.705) = 18024$

18.33 a

$\sigma_R = Pa = 1955 \times 18.33 = 35835$

$X = \frac{\sigma_R(B+C) + RK}{2N} = \frac{35835\,(\overset{9.82}{6.38+3.44}) + 18024 \times 1.58}{2 \times 10.58} = 17{,}976$

$M_B = \sigma_R - X = 35835 - 17{,}976 = 17{,}859^{\prime\#}$

$M_D = -X = -17{,}976$

$M_C = \frac{\sigma_R}{2} - mX = \frac{35{,}835}{2} - 1.22 \times 35{,}835 = -25{,}801^{\prime\#}$

$V_E = -V_A = \frac{\sigma}{L} = \frac{35835}{46} = 779^{\#} \quad H_E = \frac{X}{h} = \frac{17{,}976}{26} = 691 \quad H_A = -(1955-691) = 1264$

(2)

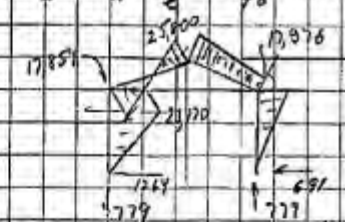

Case 89a Conc. Load at B & D includes Horiz Load from top of wall both sides & Roof



use for next condition

∴ use 932 @ B & D $\quad \sigma_R = Pb = 932 \times 26 = 24232$

$M_B = -M_D = 932 \times 26 = 24232^{\prime\#} \quad M_C = 0 \quad H_E = H_A = 932$

$V_E = \frac{932 \times 26 \times 2}{46} = 1053^{\#}$

A & E ASSOCIATES
ARCHITECTS AND ENGINEERS

JOB NO. So Ca Gas Comp SHT. E-W 4 OF
PROJECT: Ventura Comp. BY RW DATE 5-29-91
SUBJECT: CHK. DATE

Frame Cont

(3)

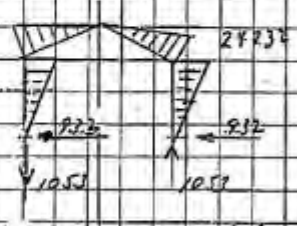

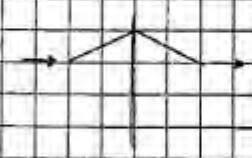

add Case w/ load (horiz) @ C

$\rightarrow 635$

$M_B = M_D = \frac{Ph}{2} = \frac{635 \times 26}{2} = 8255^{\prime\#}$ $M_C = 0$

$V_E = -V_A = \frac{635 \times 26 \times 1.22}{46} = 438^{\#}$ $H_E = -H_A = \frac{P}{2} = \frac{635}{2} = 318^{\#}$

(4)

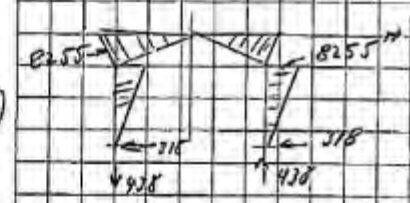

add effect of vert load B-C

$75 \times \frac{12}{12.37} \times \frac{12.37}{12} = 75^{\#}/ft$ over 23' Case 89/1

(5)

$M_B = M_D = \frac{q l^2 (3+5m)}{32N} = \frac{75 \times 46^2 (3+5 \times 1.22)}{32 \times 10.58} = 4266^{\prime\#}$

$M_C = \frac{q l^2}{16} + m M_B = \frac{75 \times 46^2}{16} + 1.22 (-4266) = +4713^{\prime\#}$

$H_A = H_E = \frac{-M_B}{h} = \frac{4266}{26} = 164^{\#}$ $V_A = \frac{3 \times 75 \times 46}{8} = 1294^{\#}$

$V_E = \frac{75 \times 46}{8} = \frac{431}{1725}$ $V_E = 75 \times 23 = 1725^{\#}$

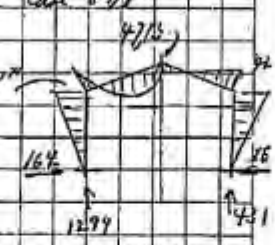

F-8

A & E ASSOCIATES
ARCHITECTS AND ENGINEERS

JOB NO. Gas Co
PROJECT: Ventura Camp
SUBJECT:
SHT. E-W-5 OF
BY RW DATE 5-29-91
CHK. DATE

Add effect of upward load @ C-D Case 89/1 reversed

Wy $q = -153$ (75 used @ BC).

$M_B = M_D = -4266 \times \frac{-153}{75} = +8703$

(6) $M_C = -(4713 \times \frac{153}{75}) = 9615$

$H_A = H_E = \frac{8703}{26} = 335$

$V_E = 1294 \times \frac{153}{75} = -2640$

$V_A = 431 \times \frac{153}{75} = 879$

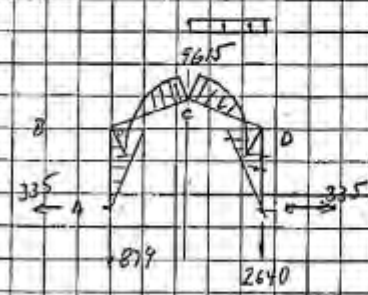

Effect of horiz. loads @ right side 3.8' & 18.33

(7) @ 3.8' $= \frac{763}{1225} = .623$

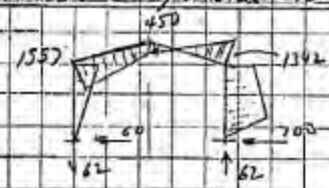

8 @ 18.33 $= \frac{1218}{1955} = .623$

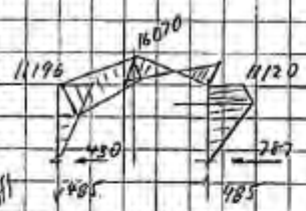

Total up = 153 + 23 } 1794
− 75 + 23 }

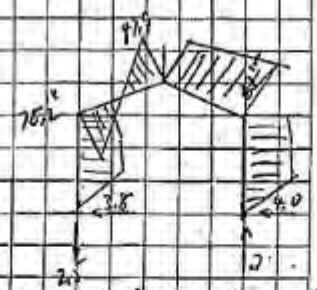

Combine 8 Case

	H_A	H_E	V_A ↓	V_E ↑+	M_B	M_C	M_D
1	1129	96	−100	100	+2155	−722	−2500
2	1264	691	−779	779	+17,854	−25,800	−17,926
3	932	932	−1053	1053	+24,232	0	−24,232
4	318	318	−438	438	+8255	0	−8255
5	−164	164	+1294	431	+4266	+4713	−4260
6	335	−335	−879	−2640	+8703	−9615	+8703
7	60	703	−62	62	+1557	+450	−1342
8	430	787	−485	485	11,196	+16070	−11120
	3804	4026	−2502	708	−78,218	−14604	−60982

F-6

A & E ASSOCIATES
ARCHITECTS AND ENGINEERS

JOB NO. Gas Co
PROJECT: Ventura Comp
SUBJECT:

SHT. EW-6 OF
BY Rul DATE 5-20-91
CHK. DATE

Orginal fram design Mom.s & Force from wind

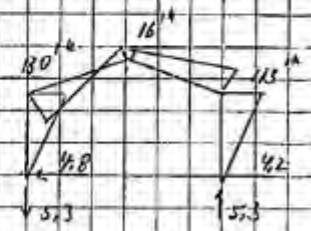

all moments & force calculated from new load < than orginal except at peak (47.9 vs 16)
Live mom @ peak = 70'k & will not occur with wind load
orginal design @ peak =
orginal M → DL+LL + wind 28.5+70-16 = 82.5'k
Net for wind = 28.5 - 47.9 = -19.4'k
∴ ok.

orginal frame design ok no revisions required to building frame for transverse loading for added Wg. see next sht

Longitudinal orginal calc applied 7'k @ ave line sht A-17

Assume all load to B & D

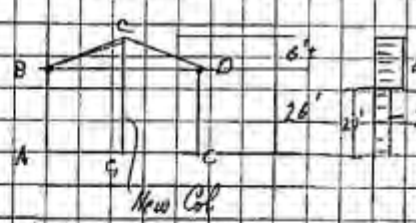

8.33 #/ft² + 5.2 = 13.5
7.3 #/ft² + 4.5 = 11.8

includs windward + leeward side

Load from A-B to B

$= \left(\frac{23}{2} \times 11.8\right) 20 \times \frac{20}{2} \times \frac{1}{26} + \left(6 \times 13.5 \times \frac{23}{2}\right) \frac{23}{26} = 1044 + 824 = 1868$ #

New Col.

$R_T = \overset{3393/2}{2714 \times \frac{20 \times 20}{32 \times 2}} + \overset{1339}{310.5 \times \frac{6 \times 23}{32}} + \overset{815}{\left(\frac{310.5 \times 6}{2}\right) \frac{28}{32}} = 3850$ #

$\left(\frac{23 \times 6}{2}\right) \overset{931}{13.5} - \overset{462}{\left(\frac{310.5 \times 6}{2 \cdot 2}\right)}$

= 462

6180 # < 7'k

∴ Exist wall bracing ok

A & E ASSOCIATES
ARCHITECTS AND ENGINEERS

JOB NO. 6886 SHT. E-07 OF
PROJECT:
SUBJECT: Venturi Comp. Home BY RW DATE 5-30-91
CHK. DATE

Frame add effect of loading W_2 to W_1, W_3 & W_5

(9) 225

Horiz. $V = \frac{3}{12} \times 225 \times 23 = 1294^{\#}$

use all usual 2 conditions

$M_B = M_D = \frac{2\ell^2(3+5m)}{32N} = \frac{225 \times 46^2 \left(\frac{2}{3}+5\times\frac{1}{20}\right)}{32\,(10.58)} = 12{,}800^{\prime\#}$ (15,000)

$M_C = -\frac{225 \times 46^2}{16 \cdot 29.60} + 1.12 \times 12{,}800 = 17156^{\prime\#}$

$H_A = H_E = \frac{12{,}800}{26} = 491^{\#}$

$V_A = \frac{3\ell_2}{8} = \frac{3 \times 225 \times 46}{8} = 3881^{\#}$

$V_E = \frac{5\ell}{8} = 1297$

$5178 \quad \Sigma = 225 \times 23 = 5175\ V$

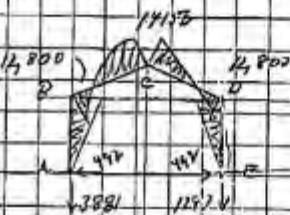

Horiz. @ C $= \frac{1294}{2} = 647 \leftarrow$

Same as Case 4 but opposite direction (615)

(9a)

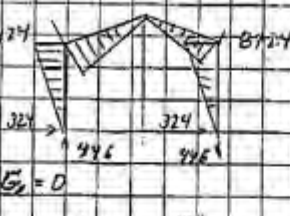

(9b)

Horiz @ B = 647 ←

$\Sigma_x = P\Sigma = 647 \times 5.25 = 3720 \quad \Sigma M = 0 \quad \Sigma_y = 0$

$M_D = -\frac{Ph(B+C)}{2N} = -\frac{647 \times 26\,(6.38 + 3.44)}{2 \times 10.58} = -7807^{\prime\#}$ (9.82)

$M_B = -647 \times 26 + 7807 = -9015 \qquad H_A = \frac{7807}{26} = 300$

$M_C = \frac{647 \times 21}{2} + 1.12 \times 7807 = 1114$ (8711, 9574)

$H_E = 647 - 300 = 347$

$V_E = -V_A = \frac{P\ell}{2} = \frac{647 \times 25}{46} = 366^{\#}$

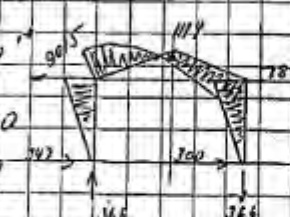

F-8

A & E ASSOCIATES
ARCHITECTS AND ENGINEERS

JOB NO. Gas Co
PROJECT: Ventura Comp
SUBJECT:

SHT. EWB OF
BY [illegible] DATE 5-30-91
CHK. [illegible] DATE

Revise ③ & ④ for effect of w_3
Reduce load @ 3 by 209/2 = 104#

Reduce load @ 4 by 209#

New @ ③ New @ ④ 635-209 = 426#

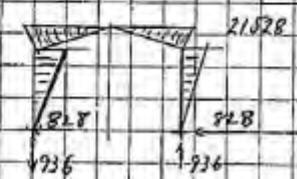

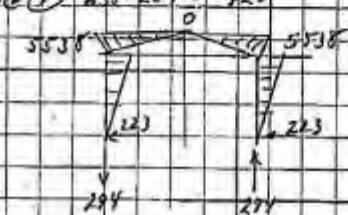

Comb. all cases uplift see sht. F-5

H_A	H_E	V_A ↓-	V_E ↑+	M_B	M_C	M_D	
3804	4026	-2502	708	78,218	-47,944	-60,982	
492	-492	-3881	-1297	12,800	-14,156	+12,800	add 9
-324	-324	+446	-496	-8424	—	+8,924	g_a
-347	-300	+366	-366	-9015	+1114	+7801	g_b
-104	-104	-117	+117	-2704	—	+2704	Revise 3
-104	-104	-256	+256	-2717	—	+2717	Revise 4
3417	2702	-5944	-1028	68,158	60,986	-26,536	

3/18

Compare w/ orginal design —
uplift 400# > orginal but horiz 1900 less ok
Moments less at all places.

∴ exist from ok



Case #1
Mag: 10.00

Typical Portal Lateral East-west.

E-W-9

SAI: FLANE - Planar Frame and Truss Analysis
Version 1.65 - 08/01/88 - C4.0
Copyright (C) 1986, Structural Analysis, Inc.
Indialantic, FL 32903 (407) 727-1562

Input data filename: VENT2

DATE: 5-31-1991 TIME: 7: 9: 0

PROJECT: SO. CALIFORNIA GAS CO. VENTURA COMPRESSOR BLDG. (SOUND PANELS)

Lateral E-W

*** GENERAL DATA ***

Members: 4
Joints: 5
Load Cases: 2
Load Combinations: 0
Elasticity: 29000.0 ksi
Structure: PLANE FRAME

*** JOINT DATA (feet) ***

JT	X	Y	B F E
1	.000	.000	0 1 1
2	46.000	.000	0 1 1
3	.000	26.000	0 0 0
4	46.000	26.000	0 0 0
5	23.000	31.750	0 0 0

*** MEMBER DATA ***

MEM	FM	TO	TYPE	AREA sq in.	INERTIA in**4	E ksi	LENGTH feet	
1	1	3	0	13.3000	586.000	29000.0	26.000	2 @ W16X45
2	2	4	0	13.3000	586.000	29000.0	26.000	
3	3	5	0	13.0000	843.000	29000.0	23.708	2 @ W21X44
4	5	4	0	13.0000	843.000	29000.0	23.708	

****
*** LOAD CASE # 1 ***
****

*** MEMBER LOADS (UNIF-klf, CONC-kips) ***

TYPE	MEM	LOAD	ALPHA	BEGIN	END
UNIF	1	.175	.00	4.330	26.000
UNIF	2	.125	.00	4.330	26.000
UNIF	3	.075	.00	.000	23.708
UNIF	4	-.153	.00	.000	23.708

****
*** LOAD CASE # 2 ***

EW-10

****

*** MEMBER LOADS (UNIF-klf, CONC-kips) ***

TYPE	MEM	LOAD	ALPHA	BEGIN	END
UNIF	1	.175	.00	4.330	26.000
UNIF	2	.125	.00	4.330	26.000
UNIF	3	-.225	.00	.000	23.789
UNIF	4	-.153	.00	.000	23.789

****
*** LOAD COMBINATIONS ***
****

*** JOINT DEFORMATIONS ***

JOINT # 1

LOAD	ROTATION (rad)	VERT (in)	HORIZ (in)
CASE 1	-.01286	.0000	.0000
CASE 2	-.00966	.0000	.0000

JOINT # 2

LOAD	ROTATION (rad)	VERT (in)	HORIZ (in)
CASE 1	-.01213	.0000	.0000
CASE 2	-.00732	.0000	.0000

JOINT # 3

LOAD	ROTATION (rad)	VERT (in)	HORIZ (in)
CASE 1	-.00307	.0021	2.8975
CASE 2	-.00052	.0054	1.9685

JOINT # 4

LOAD	ROTATION (rad)	VERT (in)	HORIZ (in)
CASE 1	-.00295	-.0006	2.8537
CASE 2	-.00334	.0017	1.0057

JOINT # 5

LOAD	ROTATION (rad)	VERT (in)	HORIZ (in)
CASE 1	.00191	.0086	2.8768
CASE 2	.00098	.3398	1.0644

*** MEMBER FORCES *** MOM - Negative when clockwise (or causing top tension @1/10 point analysis)
SHR - Positive when acting in the positive Y-direction
AXIAL - Positive when acting in the positive X-direction

MEMBER # 1

EW-11

LOAD	S-MOM (kip-ft)	Z-MOM (kip-ft)	S-SHR (kips)	Z-SHR (kips)	S-AXIAL (kips)	Z-AXIAL (kips)
CASE 1	.0000	70.6198	4.2965	-.5842	-2.5517	2.5517
CASE 2	-.0000	64.7189	4.0692	-.2770	-6.6441	6.6441

1/10 PT:	0.0	0.1	0.2	0.3	0.4	0.5	0.6	0.7	0.8	0.9	1.0
CASE M:	.00	11.17	22.22	32.46	41.46	49.28	55.91	61.36	65.63	68.72	70.62
1 V:	4.30	4.30	4.14	3.89	3.23	2.78	2.32	1.87	1.41	.96	.50
CASE M:	.00	10.58	21.09	30.69	39.10	46.32	52.37	57.23	60.90	63.40	64.71
2 V:	4.07	4.07	3.92	3.46	3.01	2.55	2.10	1.64	1.19	.73	.28

MEMBER # 2

LOAD	S-MOM (kip-ft)	Z-MOM (kip-ft)	S-SHR (kips)	Z-SHR (kips)	S-AXIAL (kips)	Z-AXIAL (kips)
CASE 1	.0000	62.0351	3.5148	-.4961	.7577	-.7577
CASE 2	.0000	23.1012	2.0173	.6914	-2.0499	2.0499

1/10 PT:	0.0	0.1	0.2	0.3	0.4	0.5	0.6	0.7	0.8	0.9	1.0
CASE M:	.00	9.14	18.23	26.68	34.25	40.99	46.89	51.95	56.15	59.52	62.04
1 V:	3.51	3.51	3.41	3.08	2.76	2.43	2.11	1.78	1.46	1.13	.81
CASE M:	.00	5.25	10.44	14.98	18.83	21.53	23.53	24.69	25.01	24.48	23.10
2 V:	2.02	2.02	1.91	1.58	1.26	.93	.61	.28	-.04	-.37	-.69

MEMBER # 3

LOAD	S-MOM (kip-ft)	Z-MOM (kip-ft)	S-SHR (kips)	Z-SHR (kips)	S-AXIAL (kips)	Z-AXIAL (kips)
CASE 1	-70.6198	-6.2466	-2.3532	4.1313	-1.1884	1.1884
CASE 2	-64.7189	-23.2771	-6.3785	1.8442	-1.8881	1.8881

1/10 PT:	0.0	0.1	0.2	0.3	0.4	0.5	0.6	0.7	0.8	0.9	1.0
CASE M:	70.62	64.83	58.62	51.99	44.93	37.48	29.56	21.24	12.50	3.34	-6.25
1 V:	-2.35	-2.53	-2.71	-2.89	-3.06	-3.24	-3.42	-3.60	-3.78	-3.95	-4.13
CASE M:	64.71	50.22	37.00	25.04	14.34	4.91	-3.26	-10.16	-15.80	-20.17	-23.25
2 V:	-6.38	-5.85	-5.31	-4.78	-4.24	-3.71	-3.18	-2.64	-2.11	-1.58	-1.04

MEMBER # 4

LOAD	S-MOM (kip-ft)	Z-MOM (kip-ft)	S-SHR (kips)	Z-SHR (kips)	Z-AXIAL (kips)	Z-AXIAL (kips)
CASE 1	6.2466	-62.0351	-4.1669	.5396	.9658	-.9658
CASE 2	23.2772	-23.1012	-1.8962	-1.8211	-1.1677	1.1677

1/10 PT:	0.0	0.1	0.2	0.3	0.4	0.5	0.6	0.7	0.8	0.9	1.0
CASE M:	-6.25	-15.76	-24.26	-32.81	-38.89	-44.69	-50.04	-54.33	-57.76	-60.33	-62.04
1 V:	-4.17	-3.88	-3.44	-3.08	-2.72	-2.35	-1.99	-1.63	-1.27	-.90	-.54
CASE M:	-23.28	-27.13	-30.12	-32.25	-33.53	-33.94	-33.49	-32.18	-30.02	-26.99	-23.10
2 V:	-1.81	-1.44	-1.08	-.72	-.36	.01	.37	.73	1.10	1.46	1.82

*** RESTRAINING FORCES AT SUPPORTS ***

JOINT # 1

LOAD	MOMENT (kip-ft)	RY (kips)	RX (kips)
CASE 1	.000	-2.552	-4.295

EW-12

CASE 2 .000 -6.644 -4.059

JOINT # 2

LOAD	MOMENT (kip-ft)	HY (kips)	HX (kips)
CASE 1	.826	.758	-3.515
CASE 2	.826	-2.950	-2.817

End of PLANE

Elapsed Time: .0 min 5 sec

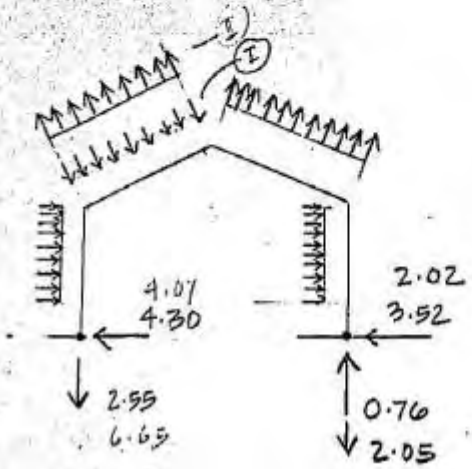

— Case – I
— Case – II

A & E ASSOCIATES
ARCHITECTS AND ENGINEERS

JOB NO. So Ca. Gas Co. SHT. B013 OF
PROJECT: Ventura Comp. House
SUBJECT: BY RWJ DATE 6-15-91
CHK. DATE

East Elev. chk. exist W6x12 for additional load — add stiffeners

6WC5.17 (COT) wt. = 20.1 #/ft Net A = 5.49 in²
I_x = 3.65 in⁴
r_x = 2.58 "
I_{yy} = .202

W6x12
A = 3.55 in²
d = 6.03 "
I_x = 22.1
S_x = 23.4 in³
Z_y = 3
r_y = .918
r_x = 2.49

M.A. from 2 W6x12

Area W6x12				
Lip	$(\frac{7}{16}-.075)2\times.075$	=		
Fl.	$1.625\times.075\times2$	=		
Wb	$(6-.15).075$	=		

6WC5.17 (COT)	3.55	1.482		
	.073	$\times(3.075-1.588)$	=	.109
	2.249	$\times(3.075-.842)$	=	.552
	.939	$(3.075-.037)$	=	1.334
	4.306			1.995
				= 3.300
				.46"

I_x =
3.55 (.46)²
+
.073 (1.882-.46)²
2.249 (2.26-.46)²
.939 (3.037-.46)²

22.1	
.75	
.20	
.08	
.29	
2.91	
26.8	

outward wind
M = 110 x 24²/8 = 7920
Comp fb = $\frac{(7920\times12)(3.075-.91)}{26.8}$ = 9.27 ksi

outward flow ? = 13×1.1×.92 = 10.9 #/ft² } up to 20' above
inward = 13×1.2×.92 = 10.9 #/ft² }

.92 1.84
a.c 1.47

Fb & fb for buckling

W shape: 7×18.9 + 3.5×11.4 = 1192 #/ft
outward: 7×10 + 3.5×11.4 = 110 #/ft

A & E ASSOCIATES
ARCHITECTS AND ENGINEERS

5-2

JOB NO. So Ca. Gas Co. SHT. EW-14 OF
PROJECT: Ventura Comp. House BY RW DATE 6-13-91
SUBJECT: Latera E ⇆ W CHK. DATE

chk. min weld $v = \frac{VQ}{I}$ $V = 120 \times \frac{24}{2} = 1440$

$Q = .756 \times (3.07 - .46) = 1.97$

$v = \frac{1440 \times 1.97}{26.8} = 106$ #/ft

min weld $\frac{1}{2}$ @ 12" $\pi(S - .075) .075 \times .707 \times 14 = 991$ #

Spacing $= \frac{991 \times 1.33}{106} = 12.9$"

Buckling – base on r_t

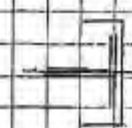

r_t

		Area	
$I_t =$		.756	3.65
$I\ Flg =$	$.23 \times 4 =$	.92	$\frac{.23 \times 4^3}{12} = 1.23$
Web =	$.17 \times 2.77 =$	.47	÷
		2.146	4.88

$\div 2.146 = 2.27$

$F_b = \frac{120 \times 1000}{\left(\frac{24 \times 12}{2.27}\right)^2} = 10.6$ ksi > 9.5 ok

$\times 1.33 = 14.1$ ksi

16091.1

add 6WCS14 over 1.6 of each Beam

A & E ASSOCIATES
ARCHITECTS AND ENGINEERS

5-2

JOB NO. So Ca. Gas Co. SHT. EW-14 OF
PROJECT: Ventura Comp. House BY. RW DATE 6-13-91
SUBJECT: Latera E ⇆ W CHK. DATE

chk. min weld $v = \frac{VQ}{I}$ $V = 120 \times \frac{24}{2} = 1440$

$Q = .756 \times (3.07 - .46) = 1.97$

$v = \frac{1440 \times 1.97}{26.8} = 106$ #/ft

min weld $\frac{1}{20}$ @ 12" $\pi(5 - .075) .075 \times .707 \times 14 = 991$ #

Spacing $= \frac{991 \times 1.33}{106} = 12.4$"

Buckling – base on r_t

	Area	
$I_t =$	.756	3.65
I Flg: .23×4 =	.92	$\frac{.23 \times 4^3}{12}$ = 1.23
Web: .17×2.77 =	.47	
	2.146	4.88

÷2.146 = 2.27

$F_b = \frac{120 \times 1000}{\left(\frac{24 \times 12}{2.27}\right)^2} = 10.6$ ksi > 9.27 ok

16096.1 ×1.33 = 14.1 ksi

add 6WCS14 over 16 of each Beam

NW-1

A & E ASSOCIATES
ARCHITECTS AND ENGINEERS

JOB NO. So Ca. Gas Co. SHT. N-1 OF
PROJECT: Ventura Comp. House BY RW DATE 5-30-91
SUBJECT: North Elevation CHK. VT DATE 5-31-91

North Elev.-Modification

Wind load - $q = 13\ \#/ft^2$
C_e -0-20 = .7
20-40 = .8
$C_g = 1.6$
$w_{0-20} = 13 \times .7 \times 1.6 = 14.56$
20-40 $13 \times .8 \times 1.6 = 16.64$

26'-6"
18'-10"
7'-8"

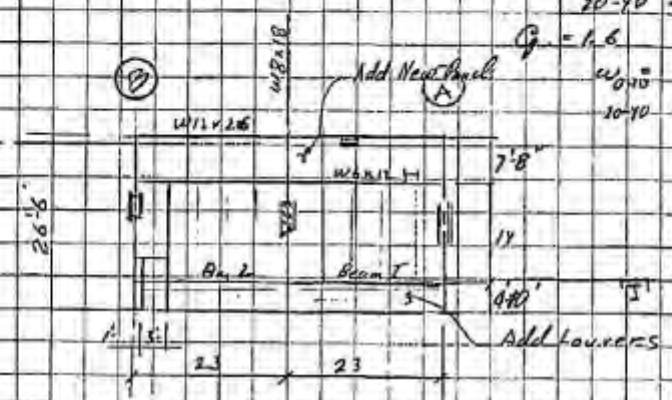

Beam I horiz. load $= \frac{14}{2} \times 14.56 + \frac{4.8}{2} \times 14.56 = 142.7\ \#/ft$
$R = 142.7 \times 23^2/8 = 9436\ '\#$ $\times 23/2 = 1641\ \#$

$M_u = 142.7 \times 23^2/8 = 9436\ '\#$

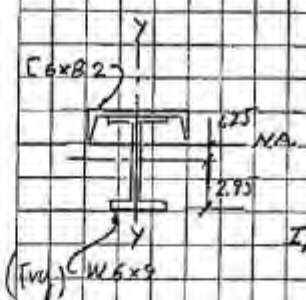

[$A = 2.4\ in^2$ $I_x = 13.1\ in^4$ $I_y = .69\ in^4$ $t_{web} = .2$ $\bar{x} = .511$

W6 - $A = 2.68\ in^2$ $I_x = 16.4\ in^4$ depth = 5.9"
$I_y =$

I_{NA} = W6x9 ------ $16.4\ in^4$
2.68×1.25^2 ---- 4.2
$\square$ 6 x 8.2 ---- .7
$2.4\left(\frac{5.9}{2} + .2 - .51 - 1.25\right)$ -- 4.6
$25.9\ in^4$

$S_T = \frac{25.9}{6.1 - 4.2} = 13.6\ in^3$
$S_B = \frac{25.9}{4.2} = 6.2\ in^3$

$I_y = 13.1 + 1.1 = 14.2\ in^4$ (½ of W6)
$S \div 3 = 4.7\ in^3$

Vert. load = 100 #/ft see sht. 3 orig. Cal's
$M = 100 \times 23^2/8 = 6612\ '\#$

Max. Stress $= \pm \frac{9436 \times 12}{4.7} + \frac{6612 \times 12 \times 1.95}{25.9} = 24.1 + 6.0 = 30.1 < 24 \times 1.33 = 32\ ksi$

∴ exist Bm. ok. since is W8x10 also louvers will produce some less load than noted.

A & E ASSOCIATES
ARCHITECTS AND ENGINEERS

MW-2

JOB NO. So. Ca. Gas Co. SHT. H-2 OF
PROJECT: Ventura Comp. House BY [illegible] DATE 5-30-91
SUBJECT: CHK. VT DATE 5-31-91

North wall modification.

Beam #2 ok by comp. w/ B-1

$R_H = 14.3 \times (23-4)/2 = 1359^{\#}$

New Post @ door

Load from dr head - assume uniform load @ post of $\frac{4}{2} \times 14.56 = 29^{\#}/ft$

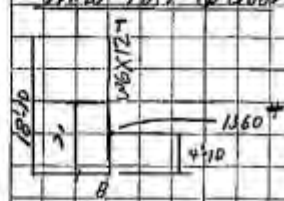

$R_{@T} = \overset{349}{1360 \times \frac{4.83}{18.83}} + \overset{273}{\frac{29 \times 18.8}{2}} = 622^{\#}$

$R_{@B} = \overset{1011}{1360 - 349} + 273 = 1284^{\#}$

$M = \frac{(1284 + 1284 - 4.8 \times 24)}{2} 4.83 = 5866^{'\#}$

Try W6x12 $f = \frac{5.866 \times 12}{7.31} = 9.6^{ksi}$ $F_B = \frac{1000}{5.38 \times 11.8} = 15.75^{ksi}$

W6x9 $f = \frac{5.9 \times 12}{5.56} = 12.7^{ksi}$ $F_B = \frac{1000}{6.96 \times 11.8} = 12.2^{ksi}$

$< 12.2(1.33)$

∴ use W6x12 for stiffness

Chk Exist W6x12 @ 18'-10" up.

$w = \overset{101.4}{\frac{14}{2} \times 14.56} + 61.5 = 163.4$



$R = \frac{23}{2} \times 163.4 = 1879^{\#}$

$R_B = \overset{55.8}{14.56 \times \frac{7.67}{2}} + \overset{5.7}{\frac{2.08 \times 6.51^2}{2 \times 7.67}} = 61.5^{\#}/ft$

$M = 163.4 \times \frac{23^2}{8} = 10{,}800^{'\#}$

$R_T = 55.8 + 13.5 - 5.7 = 63.6^{\#}/ft$

$f_b = \frac{10.8 \times 12}{7.31} = 17.7^{ksi}$

Can not buckle in vertical direction supported by panels ok

Load to Top W12x26 $S_y = 5.39$

$w = 63.6$ $M = 63.6 \times 23^2/8 = 4205$ $R = 731.4^{\#}$

$f_b = \frac{4.2 \times 12}{5.34} = 9.4^{ksi}$ ok panels support in vertical direction

∴ OK

A & E ASSOCIATES
ARCHITECTS AND ENGINEERS

NW-3

JOB NO. So Ca. Gas Co. SHT. N-3 OF
PROJECT: Ventura Comp. House BY RW DATE 5-30-91
SUBJECT: CHK. VT DATE

Chk exist Post W8x18

$P_1 = 1641 + 1359 = 3000^{\#}$

$P_2 = 1879 + 1951 = 3830^{\#}$





$R = 61 \times 4 \times 2/23 = 21$
$163.4 \times 19 \times 13.5/23 = 1872$
$622 \times 4/23 = 108$
1951

$R_T = \frac{3000 \times 1}{26.5} + \frac{3830 \times 18.8}{26.5} = 3170^{\#}$ (453, 2717)

$R_B \quad 6830 - 3170 = 3660^{\#}$

$M = 7.67 \times 3170 = 24.3^{'k}$

W8x18 $\quad S = 15.2 \text{ in}^3 \quad f_b = \frac{24.3 \times 12}{15.2} = 19.2^{ksi}$

unsupport length $= \frac{1000}{4.7 \times 14} = 15.2 \times 1.33 = 20.2^{ksi} > 19.2$ ok

Vert load $= \left(1150 + 1150 \times \frac{19}{23}\right)\left(1 + \frac{7.67}{14}\right) = 3250^{\#}$ (1100, 950) — has some fixity @ each end

$r_y = 1.23 \quad r_x = 3.43 \quad \max \frac{l}{r} = \frac{14 \times 12 \times .8}{1.23} \approx 110$

$F_A = 11.7 \text{ ksi}$

$\frac{P}{A} = \frac{3.25}{5.26} = .6^{ksi}$

$\frac{.6}{11.7} + \frac{19.2}{20.2} = .04 + .95 = .99 < 1$ ok

$\therefore$ exist W8x18 ok

Exist Conn @ base — 2 ITW Red Hd. Self drilling anchor w/ 1/2 1/4" pan $V = 1525 \times 2 = 3050^{\#} < 3660^{\#}$ Need help

add 1/2 ITW Red Hd

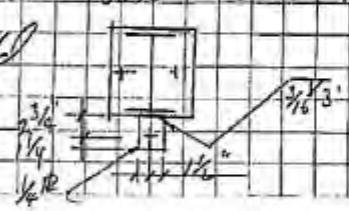

A & E ASSOCIATES
ARCHITECTS AND ENGINEERS

NW 4

JOB NO. So. Ca. Gas Co. SHT. H-4 OF
PROJECT: Ventura Comp. House BY DATE
SUBJECT: CHK. VT DATE 5-31-91

North wall - chk bracing at Top of W8x18

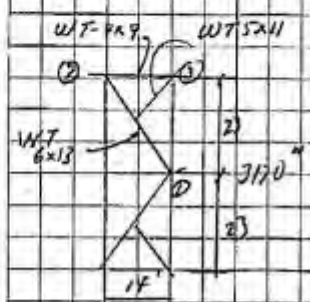

$l_{1-2} = (14^2 + 23^2)^{1/2} = 27'$

Load to diag. $= \frac{3170}{2} \times \frac{27}{14} = 3057^{\#}$

WT 6x13 $r_x = 1.75$ $r_y = 1.51$ $I_x = 11.7$
$S_x = 2.4$
$A = 3.82$

$\frac{l}{r_x} = \frac{27 \times 12}{1.75} = 185$ $\frac{l}{r_y} = \frac{13.5 \times 12}{1.51} = 107$

$F_A = 4.36 \times 3.82 = 16.6^{k}$

bending $= M = 13 \times \frac{27^2}{8} = 1185$ $f_b = \frac{1185 \times 12}{2.4} = 5923$

$\Delta = \frac{5 \times 13 \times 27^4 \times 1728}{384 \times 29 \times 10^6 \times 11.7} = .46$ M increase $= 3057 \times .46 = 1406^{\#\#}$

$f_b = \frac{1406}{2.4} = 586$

T $F_b = \frac{1000}{4.95 \times 13.5} = 15^{ksi}$ 6509 psi

$\frac{6.5}{1.33 \times 15} + \frac{3.06}{16.6 \times 1.33} = .33 + .18 = .51 < 1$ ok

Exist brace system at Top of open area ok

A & E ASSOCIATES
ARCHITECTS AND ENGINEERS

JOB NO. So. Co. Gas Co. SHT. N-5 OF
PROJECT: Ventura Comp. Sta. BY RW DATE 12-7-90
SUBJECT: Ventura Co. CHK. VT DATE 5-31-91

EXIST. FRAME

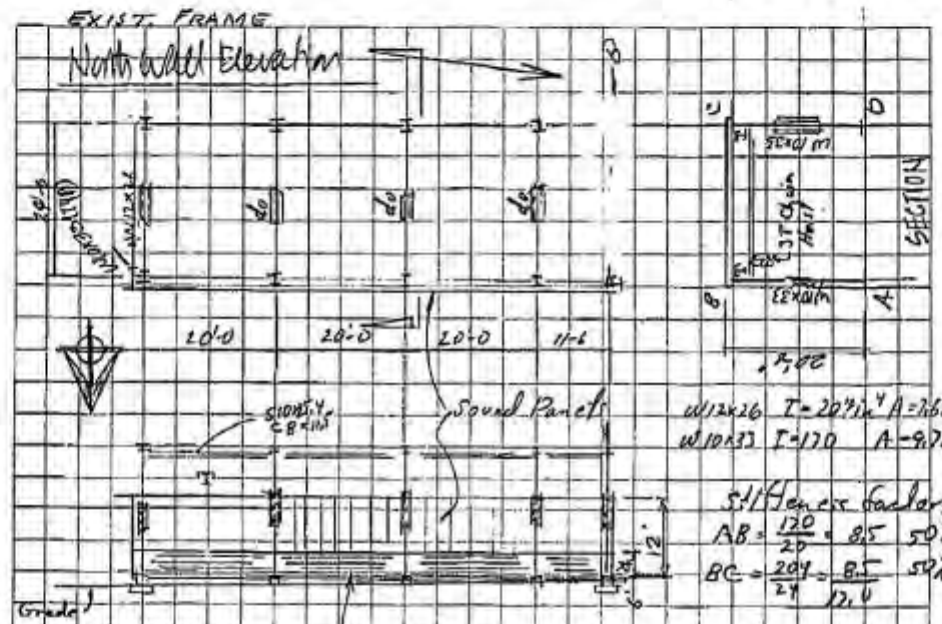

W12x26 $I = 204 in^4$ $A = 7.65$
W10x33 $I = 170$ $A = 9.71$

Stiffeness factors
$AB = \frac{170}{20} = 8.5$ 50%
$BC = \frac{204}{24} = \frac{8.5}{12.0}$ 50%

Add Siding

Windload Exp B @ 70 mph $p = .7 \times 13 \times 1.3 = 11.9$ #/ft²
Load Similar to parapet $C_f = 1.3$ use 12 #/ft²
(use at louvers also) conservative

Purlin @ 12 & 4 $w_{12} = \frac{8}{2} \times 12 = 48$ #/ft @ 12 & 6 $w_{12} = \frac{6}{2} \times 12 = 36$ #/ft

$w_4 = 48 + \frac{4}{2} \times 12 = 72$ #/ft $w_6 = 36 + \frac{6}{2} \times 12 = 72$

Load to frame = $P_{12} = 48 \times 20 = 960$ # (Revised) $36 \times 20 = 720$ ← controls
$P_4 = 72 \times 20 = 1440$ # ← controls

$P = 12 \times 1 \times 20 = 240$ # (Horiz Member)

A & E ASSOCIATES
ARCHITECTS AND ENGINEERS

JOB NO. So. Ca. Gas Co. SHT. N-6 OF
PROJECT: Ventura Comp Stn. BY BW DATE 5-28-91
SUBJECT: Ventura G CHK. VT DATE 5-31-91

Wall at east Crane way.

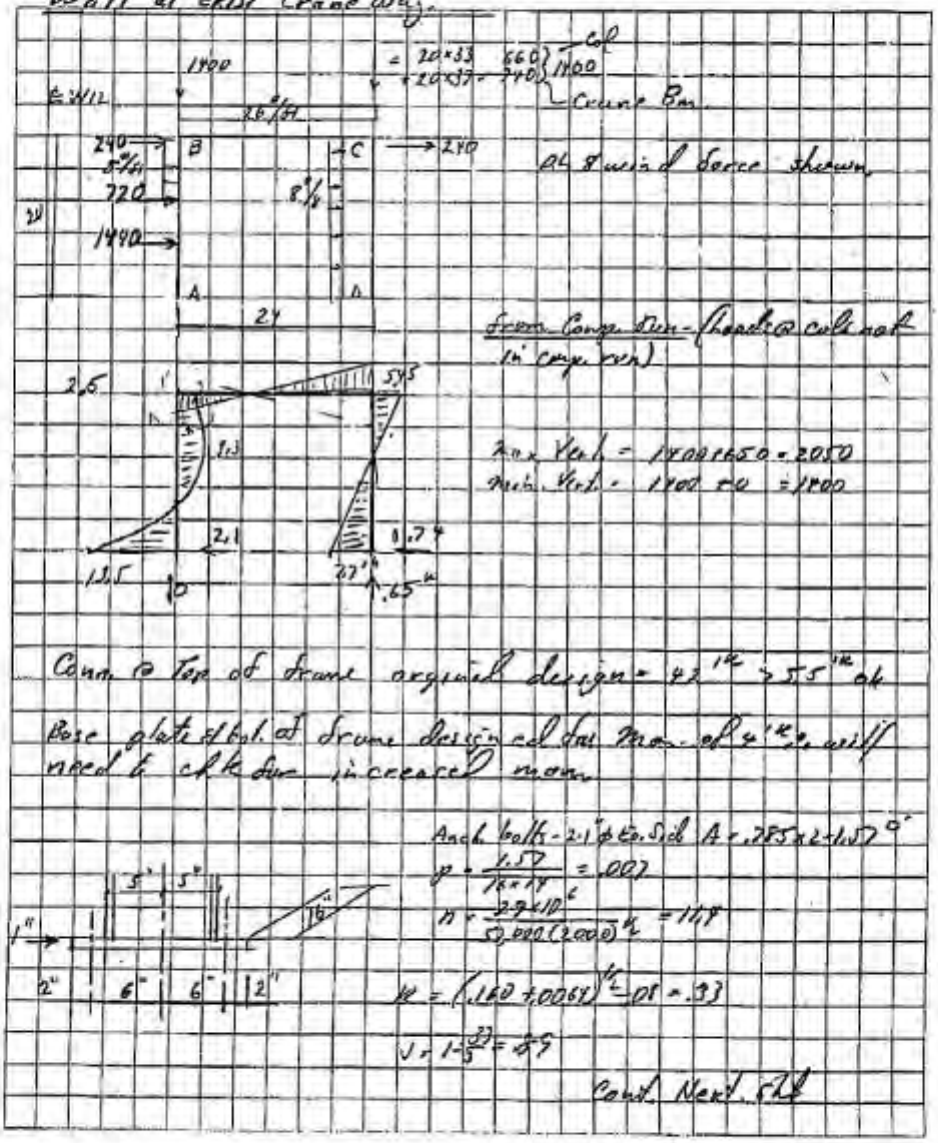

A & E ASSOCIATES
ARCHITECTS AND ENGINEERS

JOB NO. So. Ca. Gas Co. SHT. N-7 OF
PROJECT: Ventura Camp Sta. BY RWJ DATE 5-28-91
SUBJECT: Ventura Co. CHK. VT DATE 5-31-91

Cola base Cont.

$f_s = \frac{13.5 \times 12}{15.7 \times .89 \times 14} \approx 8.2^{ksi}$ $= .785 \times 8.2 = 6.4^{k}/\text{bolt}$

$f_c = \frac{13.5 \times 12 \times 2}{16 \times .33 \times 14^2 \times .89} \approx .36^{ksi}$ ok

$\phi M \approx (6.4 \times 1) = 6.4$ Spread over 2"

$b = \left(\frac{6.4}{27} \times \frac{6}{2}\right)^{1/2} \approx .84 < 1''$ ok

Comp. Side $M \approx .35 \times 3 \times 3/2 = 1.58^{''k}/''$ $< \frac{6.4}{2} = 3.2^{''k}/''$

Chk bolts for Ten all bolt T (UBC 2624)

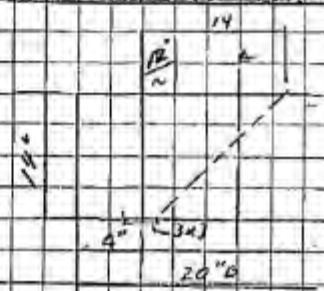

$\approx A_s \approx 14 \times 1.414 \times 20 = 304$
$\approx 2.5 \times 1.414 \times 20 = 70$
≈ 464

$A_t \approx 1.5 \times 20 = 30$

$\phi P_c = .65 \times 1 (2000)^{1/2} (2.8 \times 464 + 4 \times 30)$ (1299, 1419, 120)
$= 41.2^{k}$ for 2 bolts
$> 2 \times 6.4^{k}$ ok

Chk Exist Ftg. Ftg. load w/ 13.5 Mom Horiz. = 2.1

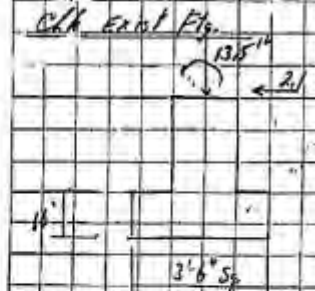

Vert. stl. = 1400
Ftg. $3.5^2 \times \frac{18}{12} \times 150$ = 2450
Ped. $\frac{20}{144} \times 150 \times 2.67$ = 1112
Dirt $(3.5^2 - 1.67^2)\ 100 \times 1.5$ = 1419
6381"

$RM \approx$ $\times 3.5/2 = 11,167^{'k}$

O.T. $M = 13.5 + (2.1 \times 28)$ (5.9) $= 19.4^{'k} > 11.2$ No Good

See sht. N-7

SAI: PLANE - Planar Frame and Truss Analysis
Version 1.85 - 08/01/88 - C4.2
Copyright (C) 1988, Structural Analysis, Inc.
Indialantic, FL 32903 (407) 727-1562

1/2

SHT: N-8

Input data filename: VENT1

DATE: 5-28-1991 TIME: 13:26:52

PROJECT: SOUTHERN CA.GAS CO. VENTURA COMPRESSOR STATION (FIXED AT SUPPORT) (Existing Crane way)

****
*** LOAD CASE # 1 ***
****

*** MEMBER LOADS (UNIF-klf, CONC-kips) ***

TYPE	MEM	LOAD	ALPHA	BEGIN	END
UNIF	1	.600	.00	12.000	20.000
UNIF	2	.000	.00	.000	20.000
UNIF	3	.026	.00	.000	24.000
CONC	1	.240	.00	19.330	19.330
CONC	2	.240	.00	19.330	19.330
CONC	1	1.440	.00	6.000	6.000
CONC	1	.720	.00	12.000	12.000

64
160

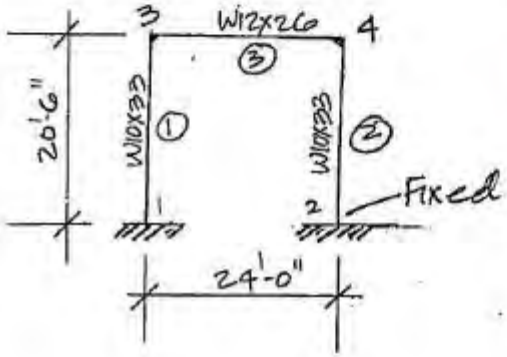

****
*** LOAD COMBINATIONS ***
****

*** JOINT DEFORMATIONS ***

JOINT # 1

LOAD	ROTATION (rad)	VERT (in)	HORIZ (in)
CASE 1	.00000	.0000	.0000

JOINT # 2

LOAD	ROTATION (rad)	VERT (in)	HORIZ (in)
CASE 1	.00000	.0000	.0000

JOINT # 3

LOAD	ROTATION (rad)	VERT (in)	HORIZ (in)
CASE 1	-.00033	.0000	.2897

JOINT # 4

VENTURA (Gas Co.) 2/2
(Existing crane way)
Sht N-9

LOAD	ROTATION (rad)	VERT (in)	HORIZ (in)
CASE 1	-.00845	-.0805	.2893

*** MEMBER FORCES ***

MOM - Negative when clockwise (or causing top tension @1/10 point analysis)
SHR - Positive when acting in the positive Y-direction
AXIAL - Positive when acting in the positive X-direction

MEMBER # 1

LOAD	S-MOM (kip-ft)	E-MOM (kip-ft)	S-SHR (kips)	E-SHR (kips)	S-AXIAL (kips)	E-AXIAL (kips)
CASE 1	13.5142	2.5371	2.1194	.3446	-.8287	.8287

1/10 PT:	0.0	0.1	0.2	0.3	0.4	0.5	0.6	0.7	0.8	0.9	1.0
CASE M:	-13.51	-9.28	-5.04	-.68	.56	1.92	3.28	3.18	3.05	2.89	2.54
1 V:	2.12	2.12	2.12	2.12	.68	.68	.68	-.86	-.87	-.89	-.34

MEMBER # 2

LOAD	S-MOM (kip-ft)	E-MOM (kip-ft)	S-SHR (kips)	E-SHR (kips)	S-AXIAL (kips)	E-AXIAL (kips)
CASE 1	7.6826	5.4485	.7446	-.3446	.8447	-.8447

1/10 PT:	0.0	0.1	0.2	0.3	0.4	0.5	0.6	0.7	0.8	0.9	1.0
CASE M:	-7.68	-6.21	-4.77	-3.36	-1.98	-.64	.68	1.96	3.21	4.42	5.45
1 V:	.74	.73	.71	.70	.68	.66	.65	.63	.62	.60	.34

MEMBER # 3

LOAD	S-MOM (kip-ft)	E-MOM (kip-ft)	S-SHR (kips)	E-SHR (kips)	S-AXIAL (kips)	E-AXIAL (kips)
CASE 1	-2.5371	-5.4485	-.8287	.8447	.3446	-.3446

1/10 PT:	0.0	0.1	0.2	0.3	0.4	0.5	0.6	0.7	0.8	0.9	1.0
CASE M:	2.54	2.41	2.14	1.71	1.14	.42	-.46	-1.48	-2.65	-3.98	-5.45
1 V:	-.02	-.08	-.15	-.21	-.27	-.33	-.40	-.46	-.52	-.58	-.64

*** RESTRAINING FORCES AT SUPPORTS ***

JOINT # 1

LOAD	MOMENT (kip-ft)	RY (kips)	RX (kips)
CASE 1	13.514	-.821	-2.119

JOINT # 2

LOAD	MOMENT (kip-ft)	RY (kips)	RX (kips)
CASE 1	7.683	.845	-.745

End of PLANE

A & E ASSOCIATES
ARCHITECTS AND ENGINEERS

JOB NO. So. Ca. Gas Co. SHT. N40 OF
PROJECT: Ventura Comp. Station BY PCO DATE 7-11-91
SUBJECT: North wall CHK. DATE

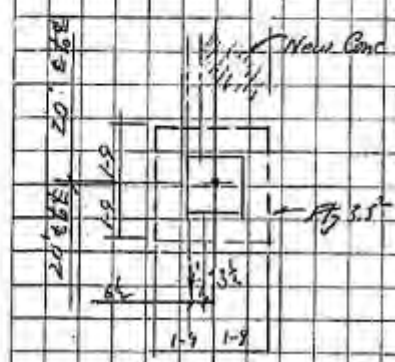

Exist. Dead load @ ℄
Bol. = 1400 + 26×24 = 1700 k
Sound Wall (6×6+25) 20 = k → 1.0 k
Ftg = 3.5² × 1.33 × .15 2.44
Pad = 400/144 × 2.67 × .16 = 1.11
≈ Curb. 5×2 × .15 × 20 3.0 k
≈ Stab & Dirt. = (50+33)×3.5 / 1000 ≈ .3
5.25 9.35 = 9.55 k

O.T. M_A = 2.1×4 + 13.5 = 21.9 × 1.5 = 32.8 k

Resist Mom.:
5.15 × 1.75 9.2 k
S.P. = 1 × .16 .16
Curb 3 × 2.25 6.75
Std. = .3 × 3 .9
17 k < 32.8 k

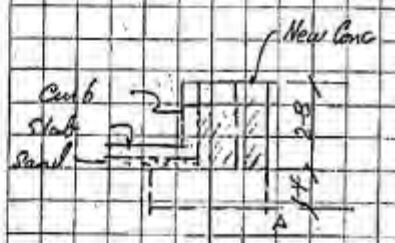

Add Conc. beam
wt. = 2.67 × 2.04 × .15 × 20 − 13.5/20 × 1.11 = 15.6 k
Resist Mom. ≈ 15.6 × 1.02 = 15.9 k
Wind Down = .645 × 1.75 1.1
Total Resist M = 34.0 k > 32.8 k

Max. Cond.
Loads from Wind
2.1 → .645 ↓ 11.5

Chk. Soil Press D.L. of New conc. resting on dirt use only to resist uplift.
Total Down = 9.55 + .65 + 15.6 = 25.8

Load Result
= (24 − 21.9) / 25.8 = .47

SP = 25.8×2 / ((4+3)×3.5) = 10.4 ksf No Good ∴ combine New Concrete with existing

A & E ASSOCIATES
ARCHITECTS AND ENGINEERS

JOB NO. So. Cy. Gas Co. SHT. NIIA OF
PROJECT: Ventura Comp. Station BY RW DATE 7-11-91
SUBJECT: North wall CHK. DATE



A & E ASSOCIATES
ARCHITECTS AND ENGINEERS

JOB NO. So Ca. Gas Co. SHT. H-11 OF
PROJECT: Ventura Compressor Station BY VT DATE 6-3-91
SUBJECT: (North Wall Elev.) CHK. DATE

North Elevation Wall

Internal footing

Vertical loads: Col. [illegible] = 1.40^k
Pedestal $\frac{20^2}{144} \times 2.87 \times .15 = 1.45^k$
Footing $3.5^2 \times 1.33 \times .15 = 2.45^k$
5.30^K
dirt $(3.6^2 - 1.67^2)\,90^{PSF}$ 0.95
+ conc slab on grade 6.25^K



assume lateral force 0.745^k is resisted by the slab

Moment at the center of footing $= 7.68 + .745(2.2)$
$= 9.32^{KT}$

$e = \frac{9.32}{6.25} = 1.5$

$P_{MAX} = \frac{2(6.25)}{3.5(3)(1.75 - 1.5)} = 4.76^{KSF} > 2.0(1.33)$

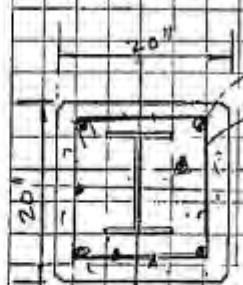

4 #5 @ corners
#3 @ 18 (TIES)

increase the wt. by encasing the steel col. by 20" sq conc pedestal to a ht of 4'-0" say

increase in Wt. $= 150^{PCF}\left(\frac{20 \times 20 - 9.71}{144}\right)4 = 1626^{\#}$

$e = \frac{9.32}{(6.25 + 1.63)} = 1.183'$

$P_{MAX.} = \frac{2(7.88)}{3.5(3)(1.75 - 1.183)} = 2647^{PSF}$

$(< 2000(1.33) = 2660^{PSF})$

A & E ASSOCIATES
ARCHITECTS AND ENGINEERS

JOB NO. So Ca. Gas Co. SHT. E-1 OF
PROJECT: Ventura Comp. BY VT DATE 6-4-91
SUBJECT: East Wall CHK. DATE

East Wall Elevation

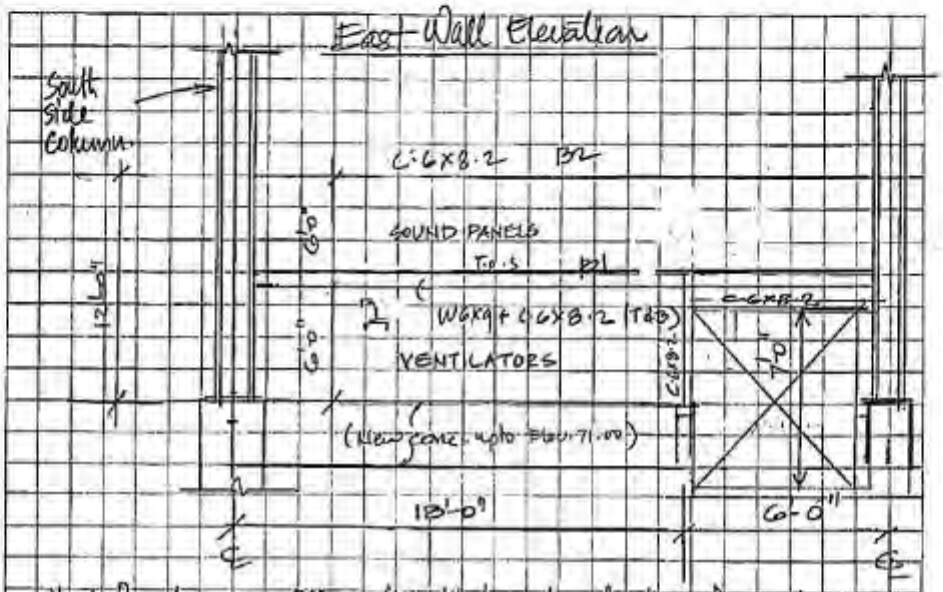

Wt. of Panels — 6PSF (Ventilator load transferred directly to new conc pad. below)

Intensity of Wind .. P = 13(.7)(1.6)(1) = 14.56 PSF
say 15.00 PSF

Sht NW1 of

See North wall calcs. sht. for sectional properties of C6x8.2 + W6x9

Beam B1

I_x = 25.9 in⁴ S_{T_x} = 13.6 in³
I_y = 4.70 in⁴ S_{B_x} = 6.2 in³
S_y = 4.7 in³

Vertical: 6(6)PSF + (9+8.2+8.2) = 65 #/l
Horizontal: 6'(15)PSF = 90 #/l

90 #/l (H) 65 #/l (V)

B1 L = 24'-0"
V = 1080# H = 780#
V = 1080# H = 780#

Vertical Moment = 65 x 24²/8 = 4680 #-l
Horizontal = 90 x 24²/8 = 6480 #-l

Bending Stress = 4680 (12)/13.6 + 6480 x 12/4.7 = 20.7 ksi < .6(30)(1.33) (20.75 ksi)

A & E ASSOCIATES
ARCHITECTS AND ENGINEERS

JOB NO. So. Ca. Gas Co. SHT. E-2 OF
PROJECT: Ventura Compressor Bldg BY VT DATE 6-4-91
SUBJECT: Ecast Wall. CHK. DATE

Vertical member C-6x8.2 at door support:
$S = 5.56 in^3$ $d/A_f = 6.96$

Uniform load: $15^{psf} \times \frac{6'}{2} = 45^{plf}$

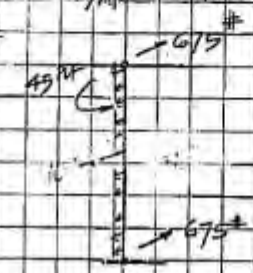

reactions at top & bottom
$+ \frac{45 \times 12'}{2} = 270^{\#}$

Max. moment $= 270(7')/8$
$= 236^{\#-'}$

bending stress $= \frac{0.24(12)}{5.56} = 0.52^{ksi}$ allowable $= \frac{1000}{6.96(12)} = 11.97^{ksi}$
$< 11.97(1.33)$

Beam B2 (Horizontal forces only)
Horizontal forces only: $w_{lbd} = 2.5' \times 14.56^{psf} = 36.4^{\#/'}$



$M_{max} = 36.4(23)^2/8$
$= 2406^{\#-'}$

L = 23'-0" clear

Try C-6x8.2 $S_x = 4.38$ $\frac{d}{A_f} = 9.10$ $l =$

allowable $f_b = \frac{1000(1.33)}{9.10 \cdot 23} = 6.37^{ksi}$ allowable moment $= \frac{6.37(4.38)}{12}$
$= 2400^{\#-'}$ ∴ OK (Tight)

A & E ASSOCIATES
ARCHITECTS AND ENGINEERS

JOB NO. So. Ca. Gas Co. SHT. E-3 OF
PROJECT: Ventura Compressor Bldg BY VT DATE 6-4-91
SUBJECT: CHK. DATE

Existing Vertical Column (South side) — weak axis orientation

Propped cantilever condition

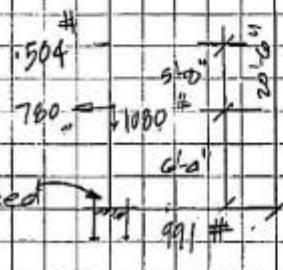

Moment at base due to lateral

$= \frac{.78(6.33)(14.17)(14.17+20.5)}{2(20.5)^2} + \frac{.504(8.5)(12)(8.5+20.5)}{2(20.5)^2}$

$= 2.80 - 1.75$

$= 4.55 K-1$

reaction @ top $= \frac{.78(14.17)^2(8.5+2(20.5))}{2(20.5)^3} - \frac{.780(6.33)^2(14.17+2(20.5))}{2(20.5)^3}$

$= 0.29 + 0.02$

$= 0.392$

Top 0.392^K reaction divided equally between 4 cols.

reaction/col. $= .392/4$

$= .10$

reaction due to Crane wheels at top $= 0.163 K$ (See Calcs of Crane Manuf. - CalState Eq^t Co. Sht 6/9)

Additional moment at base $= (0.100 + .163)(20.5)$

$= 5.39 K-1$

Total Moment @ base $= 5.32 + 5.39$

$= 10.71$

A & E ASSOCIATES
ARCHITECTS AND ENGINEERS

JOB NO. So. Ca. Gas Co. SHT. E-4 OF
PROJECT: Compressor Bldg BY DATE
SUBJECT: East Wall Elevation CHK. VT DATE 6-4-91

Check existing W10X33 (Crane load absent during wind forces)

Vertical loads: self wt of col. 700#
self wt girder (N-S) 315#
Misc 100#
815#
Panel reaction 585#
1.4k

$\frac{f_a}{F_a} = \frac{1.4/9.7}{9.3} = 0.016 < 0.15$ $f_b = \frac{10.71(12)}{9.20} = 13.2^{ksi}$

$\frac{kl}{r_{min}} = \frac{20.5(12)}{1.94}$ $F_a = 9.3^{ksi}$ Stress ratio $= .016 + \frac{13.2}{.6(36)(1.33)} = .0.47 < 1.0$

Check A.B. 4-1"Ø @ 12" o.c | design forces are higher than col. ∴ ok

Note: since condition that Lateral Crane load is absent during design wind load present

Moment at base $= 5.33 + 0.123(20.5')$
$= 7.85^{k-1}$

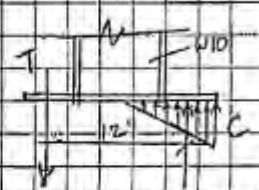

$T = \frac{7.85(12)}{12}$

Tension/bolt $= \frac{7.85}{2} = 3.925^k < 3.2(1.33)$
(4.27^{KIPS})

Foundation: Vertical load $= .4 + \underset{\text{Pedestal}}{2.45} + \underset{\text{Curb+Pedestal}}{0.80} + \underset{\text{+ dirt}}{0.85} + 0.35 = 5.85^k$

$e = \frac{7.85}{5.85} = 1.34$ $P_{max} = \frac{2(5.85)}{3.75(3)(.4)} = 2600^{PSF} < 2.0(1.333)$
2667^{PSF} ∴ ok

A & E ASSOCIATES
ARCHITECTS AND ENGINEERS

JOB NO. So. Ca. Gas Co. SHT. E5 OF
PROJECT: Ventura Comp BY RW DATE 7-3-91
SUBJECT: East Wall CHK. DATE

Wall @ Louver

H = 3×15 = 45 O.T.M. = 45 × 2.67 = 120 '#

Req'd Resistance ×1.5 = 180 '#

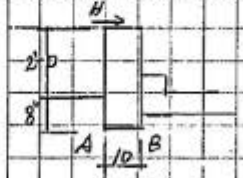

Conc. wt. = $\frac{10}{12}$ × 2.67 × 150 = 334 #/ft

× $\frac{5}{12}$ = 139 '# N.G.

Add #3 rod dwl.

to exist Con. ≈ 6" above bos

Req'd T = 180 − 139 = 41 '#

÷ $\frac{6}{12}$ = 82 #

∴ #3 rod w/ Hilti HEA Resin

3½ embedment Exist Conc. 2000 #

Req'd Edge dist. for full value = 7.5 × 3.5 = 5.25 "

only have 3"

∴ allowable = $\frac{3}{5.25}$ × 1580 = 903 #

+1.33 in.

∴ use rods @ 4" Load = 82 # × 4 = 328 # < 903 ok

A & E ASSOCIATES
ARCHITECTS AND ENGINEERS

JOB NO. So. Ca. Gas Co. SHT. S-1 OF
PROJECT: Ventura Comp. station BY [illegible] DATE 6-7-91
SUBJECT: South Wall CHK. DATE

South Wall

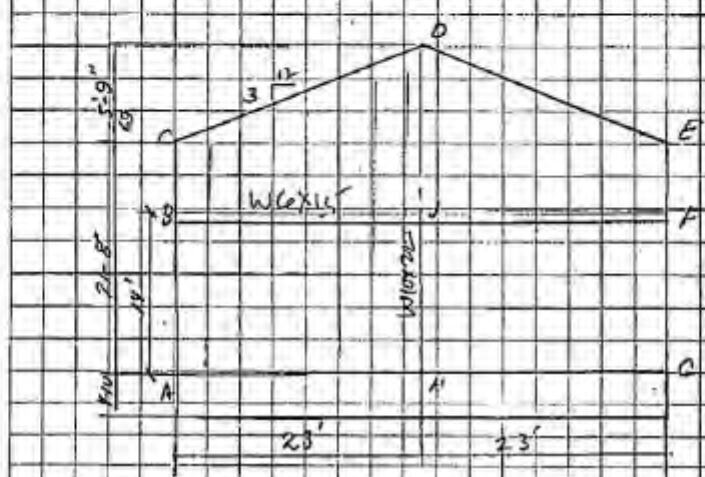

26.17
7.2
17-15

Wind Load (Treat as open struct. 159)
= 14.6 #/ft² 0-20'
16.6 #/ft² 20-30'

Load to A-H-G = 7×14.6 = 102 #/ft } 120 #/ft
+ .5(2.5×14.6) = 18

Load to B J. from bot = 102 #/ft
upper Varies $(7\times14.6)\frac{1}{2}+(1.8\times2.2)\frac{1.8}{2\times7}$ = 26.5 #/ft



$=(14.6\times13)\frac{1}{2}+(1.8\times7)\frac{7}{2}\times\frac{1}{13}$ = 98.3 #/ft

26.17
27.6
14
15

$R_R = 128.5\times23/2 + \left(23\times\frac{71.8}{2}\right)\frac{2\times23}{3}\cdot\frac{1}{23} = 2028$

$R_L = 1478 + \frac{11.8\times23}{2} - 550 = 1754$ #

Point O-4

$1754 = 128.5x + \left(\frac{71.8}{23}\right)x\,x/2 =$

$1124 = 87.3x + x^2$ $(x+41.1)^2 = 1124 + 1693$

$x = 12$ $x + 41.1 = \pm 53.1$



A & E ASSOCIATES
ARCHITECTS AND ENGINEERS

JOB NO. So. Ca. Gas Co. SHT. 5.2 OF
PROJECT: Ventura Compressor BY RMT DATE 6-7-91
SUBJECT: South Wall CHK. DATE

South wall

$M = 1754 \times 12 - (128.5 \times 12)\frac{12}{2} - \left(\frac{71.8}{23}\right)12 \times \frac{12}{2} \times \frac{12}{3} \approx 10{,}900$ '#

OJ 21,048 9252 899

min $S = \frac{10.9 \times 12}{11.3(1.33)} = 8.70\ in^3$

$A/A_f = 3.85$

$f_b = \frac{1000}{3.85(23')} = 11.3$ ksi

W6×15 $S = 9.72\ in^3$

Flg. supported by panel in vert. direction on one side

(Note: Actually its a close structure hence wind forces will be 25-30% less

Bm. O.J.H



$R_T = 4056 \times \frac{14.67}{27.42} = 2170$ #

$P = 2028 \times 2 = 4056$ # $R_B = 4056 - 2170 = 1886$ #

$M = 1886 \times 14.67 = 27{,}668$ '#

$S_{req} = \frac{27.7 \times 12}{22 \times 1.33} = 11.3$ '#

26-17
27-5
27.82
14.67
12.75

Try 10W22 $\frac{l}{A_f} = 4.91$ $S = 23.2$ $F_b = \frac{1000}{4.91 \times 14.67} = 13.9$ ksi $\times 1.33 = 18.5$ ksi

$f = \frac{27.7 \times 12}{23.2} = 17.3 \approx 18.5$ ksi OK

use W10×22

Brace for exist Col. $P = 1754$ #

Comp brace length $\approx$ 6 23.8'

23'

$(23^2 + 6^2)^{1/2} = 23.8$ ft

$\frac{l}{r} = 200$

$r = \frac{23.8 \times 12}{200} = 1.42$

use WT6×13 to match exist $r_y = 1.51$ $r_x = 1.75$

$A = 3.82$

Add brace @ bott. Flg roof beam @ $\approx \frac{23}{3} \approx 8$ to exist purlins - similar to exist - brace

A & E ASSOCIATES
ARCHITECTS AND ENGINEERS

JOB NO. So. Ca. Gas Co. SHT. SW-1 OF
PROJECT: Ventura Comp. Station BY [illegible] DATE 12-12-90
SUBJECT: Silencer Sound reduction CHK. VT DATE 5-30-91

Ref. Dwg. Jacobs Eng
SD 105
Cols C1-C6

from page C3 orginal Cols
Silencer wt. ≈ 1.13#
Exhaust Pipe .27
1.40#

See Next Sht.
(TYP)(6.8X11.5) Top [4.5x4x11.5 207
(4.5x2+3.5x2) 11.5 184
Vert L 19'x4x4.9 372
Brace (7.5x4x2+8.3x4) 1.07 286
1049

New Struct
20/19 x 1050 553
Panels 26#/ft² (5.6x4x18) = 2120
4022#

Wind loading Speed = 70 mph
q = 13 #/ft²
Exposure B
Ic 0-20 = 0.7
20-40 = 0.8
Cq = .8+.5 = 1.3 Total struct.
wall panels Cq = 2 outward
open from Cq = 3.6

Note orginal design conside structure covered & a 15 #/ft² wind load

A & E ASSOCIATES
ARCHITECTS AND ENGINEERS

JOB NO. Se. Ca. Gas Co SHT. SW-2 OF
PROJECT: Ventura Comp Sta. BY ELV DATE 10-91
SUBJECT: Silencer - Sound reduction CHK. VT DATE 9-30-91

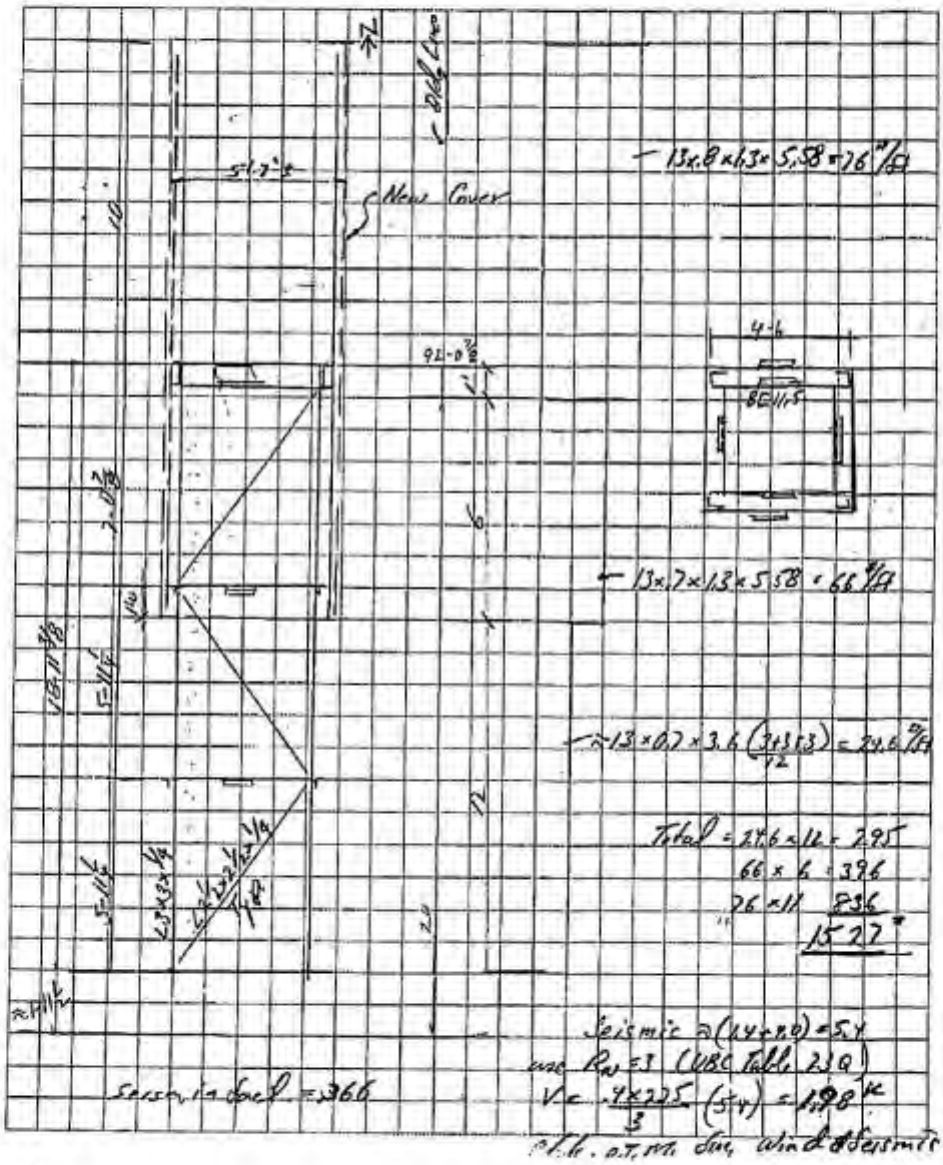

A & E ASSOCIATES
ARCHITECTS AND ENGINEERS

JOB NO. So. Co. Gas Co. SHT. SW-3 OF 3
PROJECT: Ventura Compressor Station BY RCW DATE 1-10-91
SUBJECT: Silencer – Sound reduction CHK. VT DATE 5-30-91

O.T.M. wind = 295 × 6 + 396 × 15 + 836 (18 + 11/2) = 17
1770 5940 19,646 = 27,356 #

O.T.M. Seismic New Steel 2973 (18 + 17/2) 336 = 20,478 #
old Steel 1050 (9.5) 336 = 3,352
= 1400 (19) 336 = 1,406
} 25,236 #

∴ Wind Controls (wind max = 27,356 × 1.5 = 41,034 #) S.F.
w/ 1.5 Safety factor.

T. & Comp. for M = 41,034 / 4.5 = 9119 #

Max T = 9119/2 − 5400/4 = 3210 #/col
4560 1350

Comp./col = 4741 + 1350 = 6091 #/col

seismic diagonal
T = 252360 / 4.1(1.414) = 8.9(1350 #) DL
= 3234 #

Chk. ∠ 3×3×1/4 – 6' high – r_2 = .592 A = 1.44

$\frac{l}{r} = \frac{6 \times 12}{.592} = 122$ $F_A = 10$ ksi

$\frac{P}{A} = \frac{6091}{1.44} = 4.3$ ksi < 10 ksi ok

max load to diagonal brace =
Horiz = 1980/2 = 990 #

$\frac{l}{4.5}$ 6 $l = 7.5$

works in Ten & Comp. ∠ 2½ × 2½ × ¼ $\frac{7.5}{4.5} \times 990 = 1650$ #

r_2 = .491 A = 1.19 $\frac{l}{r} = \frac{7.5 \times 12}{.491} = 183$

$\frac{P}{A} = \frac{1.65}{1.19} = 1.39 < 4.96$ ksi $F_A = 4.96$

ok

A & E ASSOCIATES
ARCHITECTS AND ENGINEERS

4

JOB NO. So. Cu. Gas Co. SHT. SW-4 OF
PROJECT: Ventura - Comp. Station BY [illegible] DATE 1-10-91
SUBJECT: Sound reduction CHK. VJ DATE 5-30-91

Load to Anchor bolts max. Condition
max T = 3210# $\frac{1}{3}$ increase allowed (wind)
H = $\frac{1527}{4}$ = 382

Exist Conc = 3000psi (original dwg SD-111)
3/4 ϕ A-B bolts SD-116
MK L-18

Original work work was 3000# Conc. ∴ cont. inspect. was provided SEE Dwg SD-111

Table 26F T = 2250 x 2 = 4500
V = 3560

1.67 $\left(\frac{3210}{4500}\right)^{5/3} + \left(\frac{382}{3560}\right)^{5/3}$ = .57 + .02 = .59 < 1 ok

Exist. Bolts ok.

A & E ASSOCIATES
ARCHITECTS AND ENGINEERS

SW-5

JOB NO. So. Calif Gas Co. SHT. ___ OF ___
PROJECT: Ventura Comp. Station BY RLA DATE 1-14-90
SUBJECT: Silencer CHK. VT DATE 5-30-91

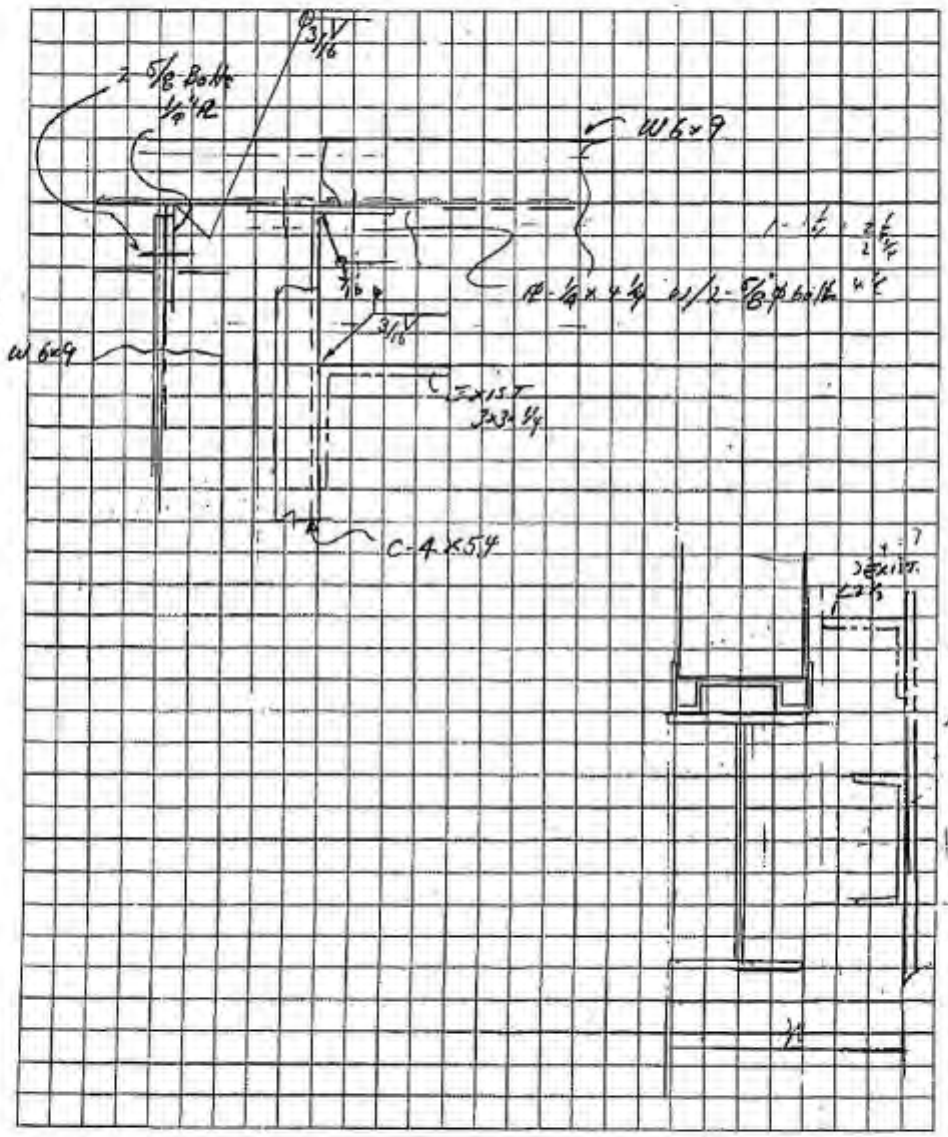

A & E ASSOCIATES
ARCHITECTS AND ENGINEERS

JOB NO. So. Ca. Gas Comp. SHT. SW-6 OF
PROJECT: Ventura Comp. Station BY RW DATE 5-14-91
SUBJECT: Silencer - Sound CHK. VT DATE 5-30-91

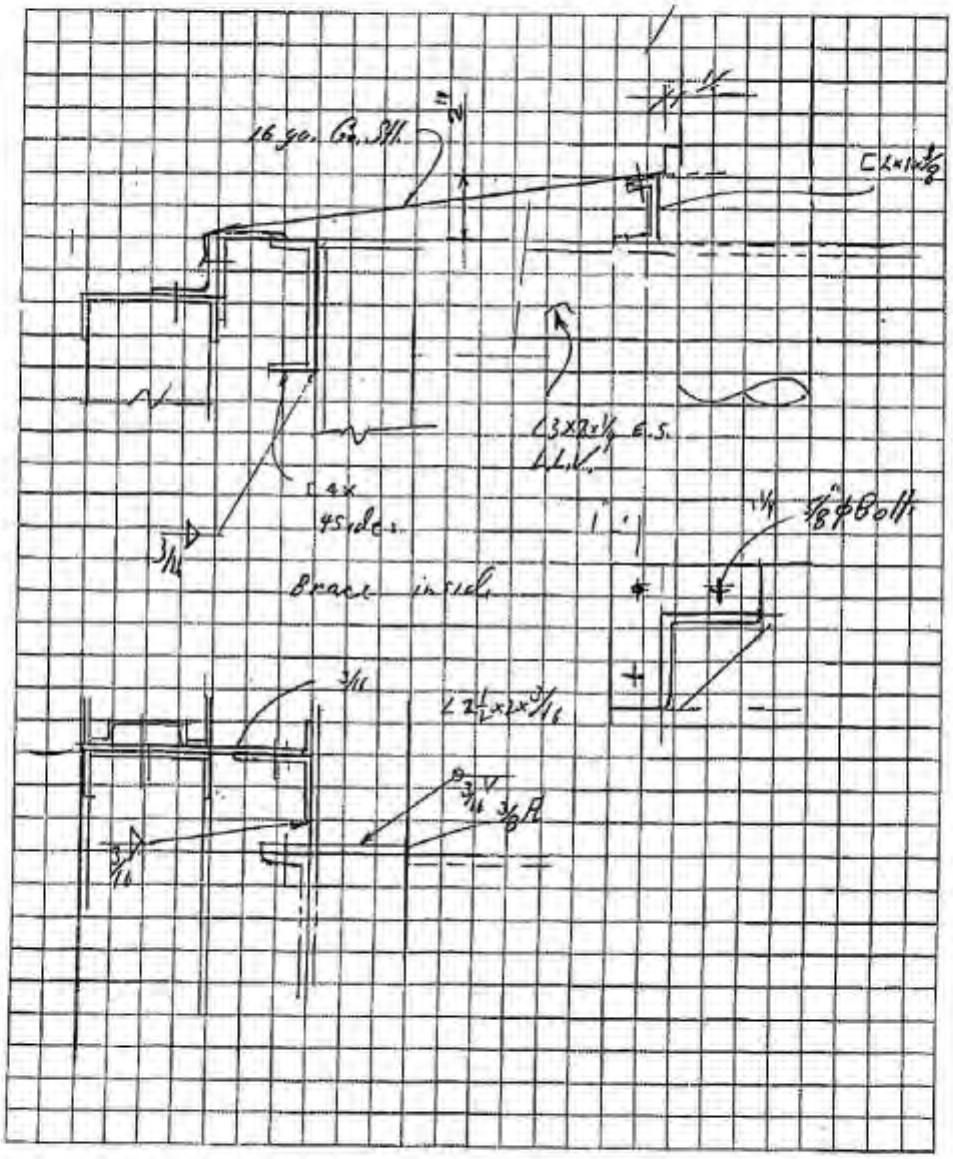

A & E ASSOCIATES
ARCHITECTS AND ENGINEERS

F-2

JOB NO. Gas Co SHT. SW-7 OF
PROJECT: Ventura Comp. House BY RW DATE 1-16-91
SUBJECT: Silencer CHK. DATE

Find Physical Properties of footings

Area = 40 ft²

abt. X-X N.A = from X-X = $\frac{2\times2\times4}{40} = 0.4$ ft

$I = \frac{6\times6^3}{12} + 36\times.4^2 + 4(4-0.4)^2 = 217.8$ ft⁴

(36+4; 10.8; 5.76; 51.8)

abt. Y-Y N.A. from Y-Y $\frac{4\times2.08}{40} = 0.208$ ft.

$I = 108 + 36\times.208^2 + 4(2-0.208)^2 = 122.4$ ft⁴

(1.56; 12.84)

RM abt. AB = 18.2×3 = 54.6 ^1k > 51.6 ^1k ok

for soil pressure 1.5 safty factor not required

∴ Mom. = 27.4 ^1k wind

abt. A-F = 27.4 − (.8+1.08)4 ≈ 17. ^1k (7.5)

Local Result = $\frac{17.0}{18.2} = 0.94$

@ AF SP = $\frac{18.2\times2}{(3.0-0.94)3\times6} = .98$ KSF < 2.67 OK

(2.06; 6.18)

@ BC M_{xx} = 27.4+7.8 = 34.9

P = 18.2

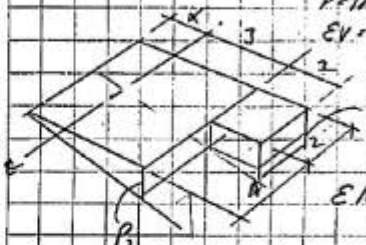

EV = $18.2 = P_2 4 + \frac{(3+x)P_2 6}{2} + \frac{P_1 2\times2}{2}$ $\frac{P_1}{2} + \frac{P_2}{3+x}$

$18.2 = P_2 4 + 3(3+x)P_2 + \frac{4P_2}{3+x}$

$EM = 4(P_2 4) + (9+3x)P_2\left[\frac{(3+x)2}{3} - x\right] + \left(\frac{4P_2}{3+x}\right)\left(5-\frac{2}{3}\right)$

X = 2.2

$P_2 = .89$ k/ft²
$P_1 = .34$ k/ft²
} 1.23 k/ft² < 2×1.33 ok

Exist. Ftg.

F1

A & E ASSOCIATES
ARCHITECTS AND ENGINEERS

JOB NO. Gas Co. SHT. SW-8 OF
PROJECT: Ventura Comp. Station BY RW DATE 1-16-91
SUBJECT: Silencers CHK. DATE

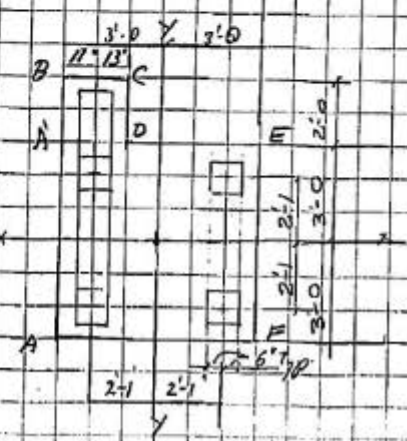

wt. Pad = 6×6×150 5400#
dirt (6×6-4) 50 1600#
7000#

Ped-4 150×3.6×4 = 2160
bet. Ped = 150×3.6×3.2 = 1730
End 150×2×3.6 = 1080
4970

End Pad = 2×2×150 = 600
dirt 50 200
800
12,770#

Allowable Soil Press = 2000#/ft²
@18" below grade (⅓ increase allowed) Ref SAIII
Neglect pipe loads

Chk for Wind + D.L.

M @ Top ped = 41,034
H = 1527#

Mom @ bot. Flg = 41,034 + 4.6×1527×1.5 (10536)
51,570 '#

P = 4 + 1.4 = 5.4k
wt 12.8 } 18.2k

A & E ASSOCIATES
ARCHITECTS AND ENGINEERS

JOB NO. So. Ca. Gas Co. SHT. NW-1 OF
PROJECT: Ventura Comp. House
SUBJECT: North West Wall BY AW DATE 6-6-91 CHK. VT DATE

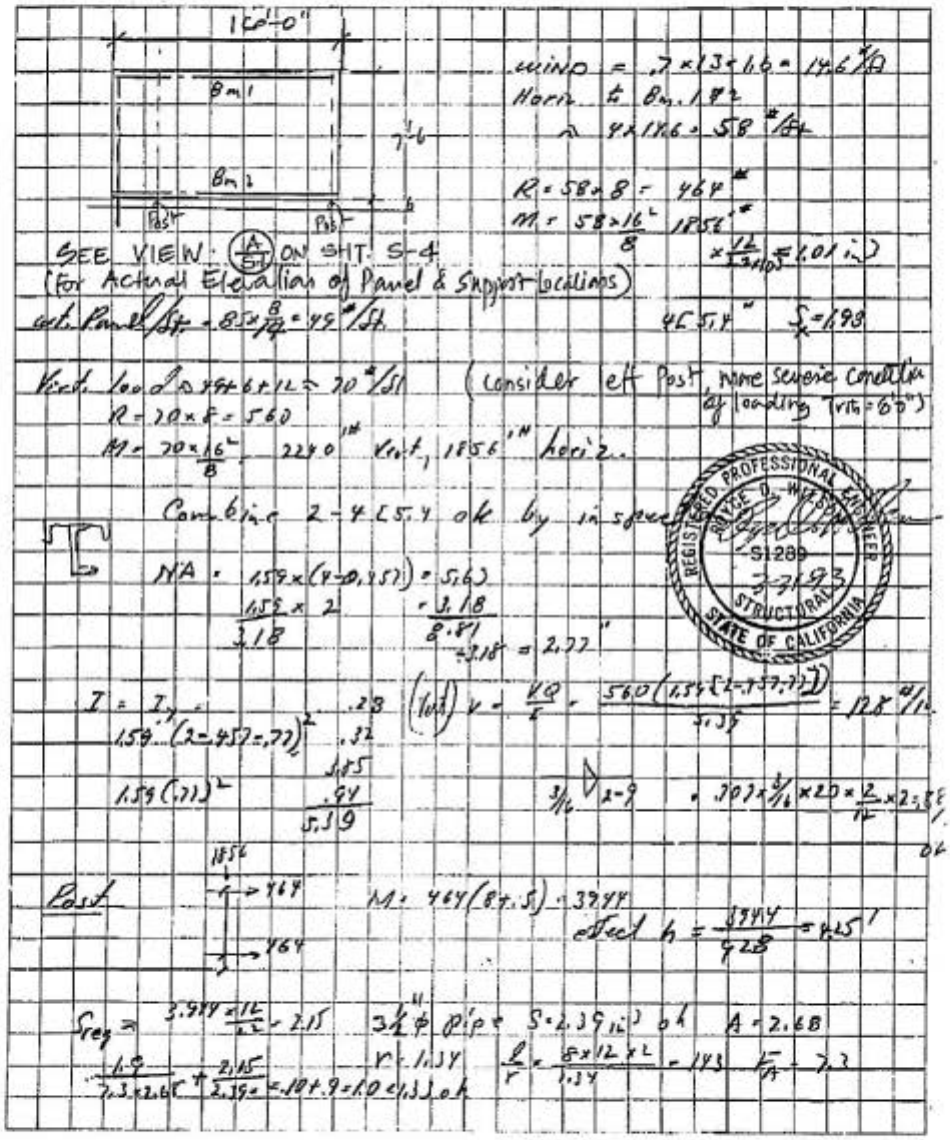

A & E ASSOCIATES
ARCHITECTS AND ENGINEERS

JOB NO. Gas Co. SHT. NW-2 OF
PROJECT: Ventura Comp. BY RW DATE 6-6-91
SUBJECT: North West Wall CHK. DATE

PS26 chk. for possible post connection

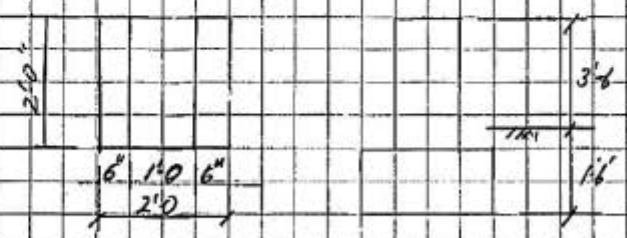

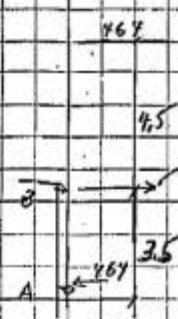

$\frac{464 \times 8}{3.5} = 1060^{\#}$ Max Ten @ B

Max. Ten @ A $= \left(\frac{464 \times 4.5 - 464 \times 3}{3}\right) = 232^{\#}$

Flg Wt. $= \overset{600}{4 \times 15} + \overset{1140}{3.8 \times 2 \times 150} = 1740^{\#}$
$+ 600 \qquad = 560$
2200

1.5/6 OT.M $= 464(2+9.5) = 5336^{\#}$ $R_m = 2200^{\#} \times 1 = 2200^{\#} < 5336 \times 1.33$
No Good

No Good use new Flg

PROFESSIONAL ENGINEER
SIZE D
3-31-97
STRUCTURAL
STATE OF CALIFORNIA

A & E ASSOCIATES
ARCHITECTS AND ENGINEERS

JOB NO. So. Ca. Gas Co. SHT. NW-3 OF
PROJECT: Ventura Compressor BY RW DATE 6-6-91
SUBJECT: North-West Wall: Foundation CHK. VT DATE

Conc. Caisson 18" ϕ passive Soil press. = 400 #/ft

$d = \frac{A}{2}\left(1 + \sqrt{1 + \frac{4.36h}{A}}\right.$ $A = \frac{2.34 \times 928}{400 \times 1.5}$

$A = \frac{2.34P}{S_1 b}$ Try 3' dia

$d = \frac{3.62}{2}\left(1 + \sqrt{1 + \frac{4.36 \times 4.25}{3.62}}\right) = 6.3' > 3'$ No

Try 4'-6" $A = \frac{2.34 \times 928}{800 \times 1.5} = 1.8$ $S_1 = \frac{4.5 \times 400}{3} \times 1.33 = 800$

$d = \frac{1.8}{2}\left(1 + \sqrt{1 + \frac{4.36 \times 4.25}{1.8}}\right. = 3.9 < 4.6$ ok

Try 4'-3 $A = \frac{2.34 \times 928}{754 \times 1.5} = 1.92$ $S_1 = \frac{4.25 \times 400}{3} \times 1.33 = 754$

$d = \frac{1.92}{2}\left(1 + \sqrt{1 + \frac{4.36 \times 4.25}{1.92}}\right. = 4.1 < 4.25$ ok

use 4'-3" × 18" Cisson

Equiv. $S_g = (149^2)^{1/2} = 16"$ $A_s = \frac{3.944 + .928 \times \frac{4.25}{3}}{1.44 \times 13 \times 1.33} = .21$ □"

use 4-#5 A = 1.24 □" ≈ .5%

Anch bolt.

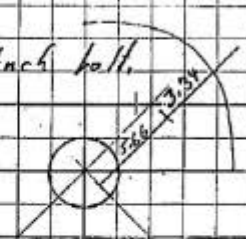

AB Ten ≈ $(3.94 - .25 \times 1.8)\frac{12}{7} = 5.98^k$
$\div 2 = 3^k$/bolt

Try 7/8 ϕ bolt: 200# Con.
$T = 3200 \times 1.33 \times \frac{8}{10.5} = 3443$

$V = \frac{928}{4} = 232$ #/bolt $V = 3580 \times 1.33 \times \frac{8}{10.5} = 3627$

$\left(\frac{232}{3443}\right)^{5/3} + \left(\frac{232}{3627}\right)^{5/3} = .8 + .01 = .81 < 1$ ok use 4-7/8" ϕ bolts

PM = 6"(4-1.75) = 13.5"^k min 6" Emb. w/ hd.

Speed over 4" $S_{reqd} = \frac{13.5}{27 \times 1.33} = .375$

$t = \left(.375 \times \frac{6}{4}\right)^{1/2} = .75"$ use 3/4" PL

REGISTERED PROFESSIONAL ENGINEER
ROYCE D. WILSON
S1289
7-31-93
STRUCTURAL
STATE OF CALIFORNIA

CITY OF SAN BUENAVENTURA

SIGN PERMIT APPLICATION

BUILDING & SAFETY DIVISION

Building and Safety Division
City Hall 501 Poli St.
P. O. Box 99
Ventura, California 93002
(805) 654-7800, Ext. 869

N.

BUILDING ADDRESS: 1555 OLIVE ST.	LOT NO.	TRACT	ASSESSOR PARCEL NO.: 680142030 / 680142040
OWNER: THE GAS COMPANY			PHONE
MAIL ADDRESS: P.O. BOX 3249 LOS ANGELES			ZIP: 90051-1249
INSTALLER – CONTRACTOR: HEATH & Co.	PHONE: (213) 223-4141		CITY BUSINESS LIC. NO.: 0066800
MAIL ADDRESS: 3225 LACY ST. LOS ANGELES			ZIP: 90031

SIGN DESCRIPTION AND NUMBER
MONUMENT ✓ WINDOW ___ WALL ✓ CANOPY ___ OTHER ___

DATE RECEIVED: NV 16 1992

I hereby acknowledge that I have read this application and state that the information given is correct. I agree to comply with all city ordinances and state laws regulating signs.

[signature] 11/16/92
SIGNATURE OF PERMITEE DATE

ESTIMATED VALUATION OF SIGN: $ 1,500.00

APPROVALS

	By	Date
PLANNING:	W.D. [signature]	12.1.92
BUILDING & SAFETY:	[initials]	12/01/92

CONDITIONS OF APPROVAL: YES ☐ NO ☐

SEE REVERSE SIDE FOR STANDARD CONDITIONS

HEARING DATE: Dec 1 1992

ARB NO.: 2357

INSPECTION RECORD

	Date	Inspector
FOUNDATION		
FINAL	2-2-93	[signature]

CE

FEES:

PLANNING	$ 25
PLAN CHECK	$ —
PERMIT FEE	$ 35.00
TOTAL	$ 60.00

PROJECT CONTROL NO.: 1794

ILLUMINATED SIGNS

(Contractors License Required)

LICENSED CONTRACTOR'S DECLARATION

I hereby affirm that I am licensed under provisions of Chapter 9 (commencing with Section 7000) of Division 3 of the Business and Professions Code, and my license is in full force and effect.

License Class C45 B License No. 414351

Date 11/16/92 Contractor [signature]

NOTE: THIS ILLUMINATED SIGN PERMIT IS VOID IF A SIGN PERMIT HAS NOT BEEN ISSUED.

WORKERS' COMPENSATION DECLARATION

I hereby affirm that I have a certificate of consent to self-insure, or a certificate of Workers' Compensation Insurance, or a certified copy thereof (Section 3800, Lab. C).

Policy No. RMWC 1234636 Company NATIONAL UNION FIRE INS. CO.

☐ Certified copy is hereby furnished.

☒ Certified copy is filed with BLDG. DEPT

Date 11/16/92 Applicant [signature]

PERMIT FEES

ILLUMINATED SIGNS ___ NO. X $20.50 RATE		
SERVICE ___ SIZE AMPS @ $22.50 RATE		
PERMIT ISSUANCE	$17	00
TOTAL ILLUMINATED SIGN PERMIT		
ADD: TOTAL SIGN PERMIT FEE (above)		
TOTAL SIGN AND ILLUMINATED SIGN PERMITS		

ZONE: M-2

CERTIFICATE OF EXEMPTION FROM WORKERS' COMPENSATION INSURANCE

(This section need not be completed if the permit is for one hundred dollars ($100) or less)

I certify that in the performance of the work for which this permit is issued, I shall not employ any person in any manner so as to become subject to the Workers' Compensation Laws of California.

Date ___ Applicant ___

Job Address ___

NOTICE TO APPLICANT: If after making this Certificate of Exemption, you should become subject to Workers' Compensation provisions of the Labor Code, you must forthwith comply with such provisions or this permit shall be deemed revoked.

INSPECTION RECORD

	DATE	INSP.	REMARKS
ROUGH ELECTRICAL			
UTILITY CO. NOTIFIED			
FINAL ELECTRICAL			

NOTES & SPECIAL CONDITIONS:

Gas Company

I certify that I have read this application and state that the above information is correct. I agree to comply with all city and county ordinances and state laws relating to building construction, and hereby authorize representatives of this city to enter upon the above-mentioned property for inspection purposes. This permit becomes null and void if work authorized is not commenced within 180 days or if work is suspended or abandoned for a period of 180 days at any time after work is commenced.

[signature] 11/16/92
SIGNATURE OF OWNER, CONTRACTOR OR AGENT DATE

(See Reverse Side For Standard Conditions)

PERMIT NO.: 54174 PERMIT VALIDATION DATE: 12/01/92 BY: [initials]

When Properly Validated This Is Your Permit

Check No. 16279 ; CASH ☐

Ventura Compressor Station
1555 N. Olive Street
Ventura, CA 93001

Inquiry Number: 7210903.8
December 23, 2022

EDR Building Permit Report

Target Property and Adjoining Properties

Environmental Data Resources Inc

6 Armstrong Road
Shelton, CT 06484
800.352.0050
www.edrnet.com

TABLE OF CONTENTS

SECTION

About This Report

Executive Summary

Findings

Glossary

Thank you for your business.
Please contact EDR at 1-800-352-0050
with any questions or comments.

Disclaimer - Copyright and Trademark Notice

This Report contains certain information obtained from a variety of public and other sources reasonably available to Environmental Data Resources, Inc. It cannot be concluded from this Report that coverage information for the target and surrounding properties does not exist from other sources. **NO WARRANTY EXPRESSED OR IMPLIED, IS MADE WHATSOEVER IN CONNECTION WITH THIS REPORT. ENVIRONMENTAL DATA RESOURCES, INC. SPECIFICALLY DISCLAIMS THE MAKING OF ANY SUCH WARRANTIES, INCLUDING WITHOUT LIMITATION, MERCHANTABILITY OR FITNESS FOR A PARTICULAR USE OR PURPOSE. ALL RISK IS ASSUMED BY THE USER. IN NO EVENT SHALL ENVIRONMENTAL DATA RESOURCES, INC. BE LIABLE TO ANYONE, WHETHER ARISING OUT OF ERRORS OR OMISSIONS, NEGLIGENCE, ACCIDENT OR ANY OTHER CAUSE, FOR ANY LOSS OR DAMAGE, INCLUDING, WITHOUT LIMITATION, SPECIAL, INCIDENTAL, CONSEQUENTIAL, OR EXEMPLARY DAMAGES. ANY LIABILITY ON THE PART OF ENVIRONMENTAL DATA RESOURCES, INC. IS STRICTLY LIMITED TO A REFUND OF THE AMOUNT PAID FOR THIS REPORT.** Purchaser accepts this Report "AS IS". Any analyses, estimates, ratings, environmental risk levels or risk codes provided in this Report are provided for illustrative purposes only, and are not intended to provide, nor should they be interpreted as providing any facts regarding, or prediction orforecast of, any environmental risk for any property. Only a Phase I Environmental Site Assessment performed by an environmental professional can provide information regarding the environmental risk for any property. Additionally, the information provided in this Report is not to be construed as legal advice.

Copyright 2020 by Environmental Data Resources, Inc. All rights reserved. Reproduction in any media or format, in whole or in part, of any report or map of Environmental Data Resources, Inc. or its affiliates is prohibited without prior written permission.

EDR and its logos (including Sanborn and Sanborn Map) are trademarks of Environmental Data Resources, Inc. or its affiliates. All other trademarks used herein are the property of their respective owners.

EDR BUILDING PERMIT REPORT

About This Report

The EDR Building Permit Report provides a practical and efficient method to search building department records for indications of environmental conditions. Generated via a search of municipal building permit records gathered from more than 1,600 cities nationwide, this report will assist you in meeting the search requirements of EPA's Standards and Practices for All Appropriate Inquiries (40 CFR Part 312), the ASTM Standard Practice for Environmental Site Assessments (E 1527-13), or custom requirements developed for the evaluation of environmental risk associated with a parcel of real estate.

Building permit data can be used to identify current and/or former operations and structures/features of environmental concern. The data can provide information on a target property and adjoining properties such as the presence of underground storage tanks, pump islands, sumps, drywells, etc., as well as information regarding water, sewer, natural gas, electrical connection dates, and current/former septic tanks.

ASTM and EPA Requirements

ASTM E 1527-13 lists building department records as a "standard historical source," as detailed in § 8.3.4.7: "Building Department Records - The term building department records means those records of the local government in which the property is located indicating permission of the local government to construct, alter, or demolish improvements on the property." ASTM also states that "Uses in the area surrounding the property shall be identified in the report, but this task is required only to the extent that this information is revealed in the course of researching the property itself."

EPA's Standards and Practices for All Appropriate Inquires (AAI) states: "§312.24: Reviews of historical sources of information. (a) Historical documents and records must be reviewed for the purposes of achieving the objectives and performance factors of §312.20(e) and (f). Historical documents and records may include, but are not limited to, aerial photographs, fire insurance maps, building department records, chain of title documents, and land use records."

Methodology

EDR has developed the EDR Building Permit Report through our partnership with BuildFax, the nation's largest repository of building department records. BuildFax collects, updates, and manages building department records from local municipal governments. The database now includes 30 million permits, on more than 10 million properties across 1,600 cities in the United States.

The EDR Building Permit Report comprises local municipal building permit records, gathered directly from local jurisdictions, including both target property and adjoining properties. Years of coverage vary by municipality. Data reported includes (where available): date of permit, permit type, permit number, status, valuation, contractor company, contractor name, and description.

Incoming permit data is checked at seven stages in a regimented quality control process, from initial data source interview, to data preparation, through final auditing. To ensure the building department is accurate, each of the seven quality control stages contains, on average, 15 additional quality checks, resulting in a process of approximately 105 quality control "touch points."

For more information about the EDR Building Permit Report, please contact your EDR Account Executive at (800) 352-0050.

EDR® Environmental Data Resources Inc

BUILD FAX PROPERTY HISTORY

EXECUTIVE SUMMARY: SEARCH DOCUMENTATION

A search of building department records was conducted by Environmental Data Resources, Inc (EDR) on behalf of Noreas Inc. on Dec 23, 2022.

TARGET PROPERTY

1555 N. Olive Street
Ventura, CA 93001

SEARCH METHODS

EDR searches available lists for both the Target Property and Surrounding Properties.

RESEARCH SUMMARY

Building permits identified: **YES**

The following research sources were consulted in the preparation of this report. An "X" indicates where information was identified in the source and provided in this report.

San Buenaventura (Ventura)

Year	*Source*	*TP*	*Adjoining*
2021	City of Ventura, Community Development, Building and	X	
2020	City of Ventura, Community Development, Building and		X
2019	City of Ventura, Community Development, Building and		X
2018	City of Ventura, Community Development, Building and		X
2017	City of Ventura, Community Development, Building and		X
2016	City of Ventura, Community Development, Building and		
2015	City of Ventura, Community Development, Building and		X
2014	City of Ventura, Community Development, Building and		X
2013	City of Ventura, Community Development, Building and		X
2012	City of Ventura, Community Development, Building and		
2011	City of Ventura, Community Development, Building and		X
2010	City of Ventura, Community Development, Building and		X
	City of Ventura, Community Development, Building and	X	
2009	City of Ventura, Community Development, Building and		X

Name: JurisdictionName
Years: Years
Source: Source
Phone: Phone

BUILDING DEPARTMENT RECORDS SEARCHED

Name: San Buenaventura (Ventura)
Years: 2009-2021
Source: City of Ventura, Community Development, Building and Safety, VENTURA, CA
Phone: (805) 654-7869

Name: Redding
Years: 1926-2022
Source: City of Redding, Development Services, Building Division, RICHMOND, CA
Phone: 530-225-4014

Name: Ventura County Unincorporated Area
Years: 1970-2022
Source: County of Ventura, Building and Safety, VENTURA, CA
Phone: (805) 654-2771

TARGET PROPERTY FINDINGS

TARGET PROPERTY DETAIL

1555 N. Olive Street
Ventura, CA 93001

1555 N OLIVE ST

Date:	**6/14/2021**
Permit Type:	**COMP**
Description:	**So Cal Gas: Installing a new communication shelter and microwave tower. Also building temporary foundations for a temporary office trailer and storage containers.**
Permit Description:	**Building Commercial Permit**
Work Class:	PLCK New
Proposed Use:	
Permit Number:	COMP-2-21-74946
Status:	
Valuation:	$10,000.00
Contractor Company:	
Contractor Name:	RIDDELL GENERAL CONTRACTING INC

Date:	**6/14/2021**
Permit Type:	**PEMO**
Description:	**PEM for So Cal Gas: Installing a new communication shelter and microwave tower. Also building temporary foundations for a temporary office trailer and storage containers.**
Permit Description:	**Plumbing/Electrical/Mechanical Combo Permit**
Work Class:	OTC Commercial
Proposed Use:	
Permit Number:	PEMO-6-21-77038
Status:	
Valuation:	$0.00
Contractor Company:	
Contractor Name:	RIDDELL GENERAL CONTRACTING INC

TARGET PROPERTY FINDINGS

Date:	**8/30/2010**
Permit Type:	**COMP**
Description:	**NEW RETAINING WALL**
Permit Description:	**Bldg Commercial Permit**
Work Class:	
Proposed Use:	
Permit Number:	COMP-7-10-8519
Status:	
Valuation:	$50,000.00
Contractor Company:	
Contractor Name:	EL CAPITAN ENVIRONMENTAL SERVICES

ADJOINING PROPERTY FINDINGS

ADJOINING PROPERTY DETAIL

The following Adjoining Property addresses were researched for this report. Detailed findings are provided for each address.

FORBES LN

131 FORBES LN

Date:	**10/27/2009**
Permit Type:	**B**
Description:	**EMERGENCY ROOF REPAIRS TO FLAT ROOFSLOPED ROOF: RE-ROOF OVER ONE EXISTING LAYER WITH COMP SHINGLE. 17 SQFLAT ROOF: RE-ROOF OVER ONE EXISTING LAYER WITH B.U.R. 4 SQ**
Permit Description:	**Bldg Commercial Permit**
Work Class:	
Proposed Use:	
Permit Number:	B-124868
Status:	
Valuation:	$1,000.00
Contractor Company:	
Contractor Name:	

147 FORBES LN

Date:	**6/9/2014**
Permit Type:	**PEMO**
Description:	**100A electrical service panel replacement @ SFR and re-wire 10 electrical fixtures in kitchen & bathroom**
Permit Description:	**PEM Combo Permit**
Work Class:	
Proposed Use:	
Permit Number:	PEMO-6-14-28675
Status:	
Valuation:	$0.00
Contractor Company:	
Contractor Name:	

ADJOINING PROPERTY FINDINGS

Date: **3/12/2013**
Permit Type: **RESO**
Description: **6'H x 68'L and 3'-6" x 17'L block wall per City of Ventura standards.**

Permit Description: **Bldg Residential Permit**
Work Class:
Proposed Use:
Permit Number: RESO-3-13-21888
Status:
Valuation: $2,300.00
Contractor Company:
Contractor Name:

151 FORBES LN

Date: **4/8/2010**
Permit Type: **126134**
Description: **WATER HEATER REPLACEMENT - SAME LOCATION**

Permit Description:
Work Class:
Proposed Use:
Permit Number: 126134
Status:
Valuation: $0.00
Contractor Company:
Contractor Name:

ADJOINING PROPERTY FINDINGS

158 FORBES LN

Date:	**5/19/2010**
Permit Type:	**RESO**
Description:	**TEAR OFF (E) ROOF AND RE-ROOF W/ 30YR COMP SHINGLES. 20 SQ**
Permit Description:	**Bldg Residential Permit**
Work Class:	
Proposed Use:	
Permit Number:	RESO-5-10-7667
Status:	
Valuation:	$3,500.00
Contractor Company:	
Contractor Name:	

176 FORBES LN

Date:	**9/15/2010**
Permit Type:	**RESO**
Description:	**Retrofit window replacement. like for like.**
Permit Description:	**Bldg Residential Permit**
Work Class:	
Proposed Use:	
Permit Number:	RESO-9-10-9252
Status:	
Valuation:	$1,500.00
Contractor Company:	
Contractor Name:	J L CONSTRUCTION

ADJOINING PROPERTY FINDINGS

62 FORBES LN

Date:	**1/18/2017**
Permit Type:	**PEMO**
Description:	**Install 240 volt outlet for future oven in kitchen. Replace (e) outlets and switches in kitchen.**
Permit Description:	**PEM Combo Permit**
Work Class:	
Proposed Use:	
Permit Number:	PEMO-1-17-45665
Status:	
Valuation:	$0.00
Contractor Company:	
Contractor Name:	

Date:	**1/8/2014**
Permit Type:	**PEMO**
Description:	**INSTALLATION OF NEW WATER SOFTENER LOOP IN GARAGE OF (E) SINGLE FAMILY RESIDENCE MINIMUM 3â€™ CLEARANCE FROM PROPERTY LINE**
Permit Description:	**PEM Combo Permit**
Work Class:	
Proposed Use:	
Permit Number:	PEMO-1-14-26109
Status:	
Valuation:	$0.00
Contractor Company:	
Contractor Name:	AQUAKLEEN PRODUCTS INC

ADJOINING PROPERTY FINDINGS

80 FORBES LN

Date:	**10/30/2018**
Permit Type:	**PEMO**
Description:	**Abatement of violation Notice and Order dated 1/31/18 Code Case #17-72 Install two wall furnaces in entry and living areas in existing single family residence. Subject to field Inspector â€™s verification and approval .**
Permit Description:	**Plumbing/Electrical/Mechanical Combo Permit**
Work Class:	
Proposed Use:	
Permit Number:	PEMO-10-18-59034
Status:	
Valuation:	$0.00
Contractor Company:	
Contractor Name:	

Date:	**10/27/2011**
Permit Type:	**RESO**
Description:	**Tear off (e) comp shingles and B.U.R and replace with new comp shingles and B.U.R. also to include new sheathing. 16 squares**
Permit Description:	**Bldg Residential Permit**
Work Class:	
Proposed Use:	
Permit Number:	RESO-10-11-14764
Status:	
Valuation:	$5,684.00
Contractor Company:	
Contractor Name:	RAYCO ROOFING CONTRACTORS INC

ADJOINING PROPERTY FINDINGS

N OLIVE ST

1360 N OLIVE ST

Date:	**1/29/2013**
Permit Type:	**COMP**
Description:	**PERSKY ENTERPRISES: Abatement of violations as noted on 'Notice & Order' dated 9-15-09, Code Enforcement CE-3863 for a tenant improvement. NEw offices,**
Permit Description:	**Bldg Commercial Permit**
Work Class:	
Proposed Use:	
Permit Number:	COMP-2-12-16721
Status:	
Valuation:	$8,664.00
Contractor Company:	
Contractor Name:	KENNEDY, JOSHUA ROBERT

Date:	**1/29/2013**
Permit Type:	**PEMO**
Description:	**Plumb./Elec./Mech. permit for: PERSKY ENTERPRISES: Abatement of violations as noted on 'Notice & Order' dated 9-15-09, Code Enforcement**
Permit Description:	**PEM Combo Permit**
Work Class:	
Proposed Use:	
Permit Number:	PEMO-2-12-16723
Status:	
Valuation:	$0.00
Contractor Company:	
Contractor Name:	KENNEDY, JOSHUA ROBERT

ADJOINING PROPERTY FINDINGS

1375 N OLIVE ST

Date:	**4/25/2019**
Permit Type:	**COMP**
Description:	**AT&T Add 30 KW diesel generator on new 4x10' concrete pad at (e) wireless facility.**
Permit Description:	**Building Commercial Permit**
Work Class:	
Proposed Use:	
Permit Number:	COMP-10-18-59057
Status:	
Valuation:	$792.00
Contractor Company:	
Contractor Name:	MC CONSTRUCTORS INC

Date:	**4/25/2019**
Permit Type:	**PEMO**
Description:	**PEM for: AT&T Add 30 KW / 200 amp ATS diesel generator on new 4x10' concrete pad at (e) wireless facility. THREE FEET MINIMUM CLEARANCE AT ALL GENERATOR ACCESS DOORS AND**
Permit Description:	**Plumbing/Electrical/Mechanical Combo Permit**
Work Class:	
Proposed Use:	
Permit Number:	PEMO-10-18-59077
Status:	
Valuation:	$0.00
Contractor Company:	
Contractor Name:	MC CONSTRUCTORS INC

ADJOINING PROPERTY FINDINGS

Date:	**5/30/2018**
Permit Type:	**COMP**
Description:	**SCE - Temp office trailer, bathroom, sewer storage tank and meter upgrade to 200 amp**
Permit Description:	**Building Commercial Permit**
Work Class:	
Proposed Use:	
Permit Number:	COMP-6-17-48541
Status:	
Valuation:	$5,000.00
Contractor Company:	
Contractor Name:	HAL HAYS CONSTRUCTION INC

Date:	**5/29/2018**
Permit Type:	**PEMO**
Description:	**SCE - temp office trailer bathroom, sewer storage tank and meter upgrade to 200 amp**
Permit Description:	**Plumbing/Electrical/Mechanical Combo Permit**
Work Class:	
Proposed Use:	
Permit Number:	PEMO-6-17-48600
Status:	
Valuation:	$0.00
Contractor Company:	
Contractor Name:	HAL HAYS CONSTRUCTION INC

ADJOINING PROPERTY FINDINGS

Date:	**4/30/2018**
Permit Type:	**COMP**
Description:	**AT&T Mobility Remove 9 antennas and replace with new; remove and replace 3 RRUs; install 9 new RRUs**
Permit Description:	**Building Commercial Permit**
Work Class:	
Proposed Use:	
Permit Number:	COMP-3-18-53734
Status:	
Valuation:	$792.00
Contractor Company:	
Contractor Name:	MASTEC NETWORK SOLUTIONS INC

Date:	**4/30/2018**
Permit Type:	**PEMO**
Description:	**PEM for AT&T Mobility : VERIFY GROUNDING CONNECTIONS. Remove 9 antennas and replace with new; remove and replace 3 RRUs; install 9 new RRUs**
Permit Description:	**Plumbing/Electrical/Mechanical Combo Permit**
Work Class:	
Proposed Use:	
Permit Number:	PEMO-3-18-53736
Status:	
Valuation:	$0.00
Contractor Company:	
Contractor Name:	MASTEC NETWORK SOLUTIONS INC

ADJOINING PROPERTY FINDINGS

Date:	**8/23/2017**
Permit Type:	**COMP**
Description:	**Existing T-Mobile wireless telecommunication facility: Install 3 RRU's and 6 new Diplexers at ground level, remove 3 town PCS TMA's and install 6 new TMA's inside flagpole**
Permit Description:	**Bldg Commercial Permit**
Work Class:	
Proposed Use:	
Permit Number:	COMP-7-17-48857
Status:	
Valuation:	$792.00
Contractor Company:	
Contractor Name:	ALAMON TELCO INC

Date:	**8/23/2017**
Permit Type:	**PEMO**
Description:	**Existing T-Mobile wireless telecommunication facility: Install 3 RRU's and 6 new Diplexers at ground level, remove 3 town PCS TMA's and install 6 new TMA's inside flagpole. VERIFY GROUNDING**
Permit Description:	**PEM Combo Permit**
Work Class:	
Proposed Use:	
Permit Number:	PEMO-7-17-48879
Status:	
Valuation:	$0.00
Contractor Company:	
Contractor Name:	ALAMON TELCO INC

ADJOINING PROPERTY FINDINGS

Date:	**5/25/2017**
Permit Type:	**COMP**
Description:	**AT&T Cell Site Remove (e) GSM / UMTS antennas at 53 nRAD and replace with (3) new octoport quentel 4 antennas on (e) monopole**
Permit Description:	**Bldg Commercial Permit**
Work Class:	
Proposed Use:	
Permit Number:	COMP-5-17-47545
Status:	
Valuation:	$792.00
Contractor Company:	
Contractor Name:	MASTEC NETWORK SOLUTIONS INC

Date:	**5/25/2017**
Permit Type:	**PEMO**
Description:	**AT&T Cell Site Remove (e) GSM / UMTS antennas at 53 nRAD and replace with (3) new octoport quentel 4 antennas on (e) monopole. All electrical grounding to be field verified.**
Permit Description:	**PEM Combo Permit**
Work Class:	
Proposed Use:	
Permit Number:	PEMO-5-17-47574
Status:	
Valuation:	$0.00
Contractor Company:	
Contractor Name:	MASTEC NETWORK SOLUTIONS INC

ADJOINING PROPERTY FINDINGS

Date:	**4/30/2015**
Permit Type:	**COMP**
Description:	**T-MOBILE Replace existing 6' antenna per sector with new 6' antenna (3 sectors) and add/replace various ancillary radio equipment within existing radio cabinet at an existing wireless facility**
Permit Description:	**Bldg Commercial Permit**
Work Class:	
Proposed Use:	
Permit Number:	COMP-2-15-32953
Status:	
Valuation:	$792.00
Contractor Company:	
Contractor Name:	ALAMON TELCO INC

Date:	**4/8/2013**
Permit Type:	**COMP**
Description:	**AT&T: Modification to (e) cell site.**
Permit Description:	**Bldg Commercial Permit**
Work Class:	
Proposed Use:	
Permit Number:	COMP-10-12-20178
Status:	
Valuation:	$792.00
Contractor Company:	
Contractor Name:	HERCA TELECOMM SERVICES INC

ADJOINING PROPERTY FINDINGS

Date:	**11/18/2010**
Permit Type:	**COMP**
Description:	**INSTALL WIRELESS TELECOMMUNICATIONS FACILITY CONSISTING OF A FLAGPOLE INSTALLED ON ABOVE GRADE BLOCKS W ITH EQUIPMENT INSTALLED ATOP THE BLOCKS.**
Permit Description:	**Bldg Commercial Permit**
Work Class:	
Proposed Use:	
Permit Number:	COMP-9-10-9356
Status:	
Valuation:	$19,171.00
Contractor Company:	
Contractor Name:	RYMAN ENTERPRISES

Date:	**11/18/2010**
Permit Type:	**PEMO**
Description:	**Electrcial**
Permit Description:	**PEM Combo Permit**
Work Class:	
Proposed Use:	
Permit Number:	PEMO-9-10-9372
Status:	
Valuation:	$0.00
Contractor Company:	
Contractor Name:	RYMAN ENTERPRISES

ADJOINING PROPERTY FINDINGS

Date:	**2/11/2010**
Permit Type:	**B**
Description:	**THIS PERMIT REFLECTS A CHANGE IN CONTRACTOR.REFERENCE PREVIOUS PERMIT # 125311**
Permit Description:	**Bldg Commercial Permit**
Work Class:	
Proposed Use:	
Permit Number:	B-125704
Status:	
Valuation:	$1,000.00
Contractor Company:	
Contractor Name:	

Date:	**12/21/2009**
Permit Type:	**B**
Description:	**See LUIS for description**
Permit Description:	**Bldg Commercial Permit**
Work Class:	
Proposed Use:	
Permit Number:	B-125311
Status:	
Valuation:	$90,000.00
Contractor Company:	
Contractor Name:	

Date:	**12/21/2009**
Permit Type:	**E**
Description:	**See LUIS for description**
Permit Description:	**Bldg Residential Permit**
Work Class:	
Proposed Use:	
Permit Number:	E-125311
Status:	
Valuation:	$0.00
Contractor Company:	
Contractor Name:	

ADJOINING PROPERTY FINDINGS

1440 N OLIVE ST

Date:	**12/17/2020**
Permit Type:	**COMO**
Description:	**Ventura Boys and Girls Club: Re-Roof 1 and 2 story building and gymnasium. Tear-off existing gravel roof - 2 layers. Install new Title 24 compliant, 60 mil TPO Single-Ply Roofing**
Permit Description:	**Building Commercial Permit**
Work Class:	
Proposed Use:	
Permit Number:	COMO-12-20-73862
Status:	
Valuation:	$86,255.00
Contractor Company:	
Contractor Name:	RAYCO ROOFING CONTRACTORS INC

Date:	**10/22/2014**
Permit Type:	**COMP**
Description:	**BOYS & GIRLS CLUB Non-Structural tenant improvement.**
Permit Description:	**Bldg Commercial Permit**
Work Class:	
Proposed Use:	
Permit Number:	COMP-9-14-30302
Status:	
Valuation:	$5,322.00
Contractor Company:	
Contractor Name:	CLARK DESIGN / BUILD OF CALIFORNIA INC

ADJOINING PROPERTY FINDINGS

Date:	**10/22/2014**
Permit Type:	**PEMO**
Description:	**BOYS & GIRLS CLUB PEM for Non-Structural tenant improvement.**
Permit Description:	**PEM Combo Permit**
Work Class:	
Proposed Use:	
Permit Number:	PEMO-9-14-30303
Status:	
Valuation:	$0.00
Contractor Company:	
Contractor Name:	CLARK DESIGN / BUILD OF CALIFORNIA INC

Date:	**12/22/2011**
Permit Type:	**PEMO**
Description:	**Boys and Girls Club: Project will replace all existing T12 fluorescent lamps and magnetic ballasts with new T8 lamps and electronic ballasts. If warranted, complete**
Permit Description:	**PEM Combo Permit**
Work Class:	
Proposed Use:	
Permit Number:	PEMO-11-11-15048
Status:	
Valuation:	$0.00
Contractor Company:	
Contractor Name:	SYLVANIA LIGHTING SERVICES CORP

ADJOINING PROPERTY FINDINGS

1675 N OLIVE ST

Date:	**1/2/2013**
Permit Type:	**PEMO**
Description:	**Upgrade (e) meter to 200 amps.**
Permit Description:	**PEM Combo Permit**
Work Class:	
Proposed Use:	
Permit Number:	PEMO-1-13-20930
Status:	
Valuation:	$0.00
Contractor Company:	
Contractor Name:	

GLOSSARY

General Building Department concepts

- **ICC:** The International Code Council. The governing body for the building/development codes used by all jurisdictions who've adopted the ICC guidelines. MOST of the US has done this. Canada, Mexico, and other countries use ICC codes books and guides as well. There are a few states who have added guidelines to the ICC codes to better fit their needs. For example, California has added seismic retrofit requirements for most commercial structures.
- **Building Department (Permitting Authority, Building Codes, Inspections Department, Building and Inspections):** This is the department in a jurisdiction where an owner or contractor goes to obtain permits and inspections for building, tearing down, remodeling, adding to, re-roofing, moving or otherwise making changes to any structure, Residential or Commercial.
- **Jurisdiction:** This is the geographic area representing the properties over which a Permitting Authority has responsibility.
- **GC:** General Contractor. Usually the primary contractor hired for any Residential or Commercial construction work.
- **Sub:** Subordinate contracting companies or subcontractors. Usually a "trades" contractor working for the GC. These contractors generally have an area of expertise in which they are licensed like Plumbing, Electrical, Heating and Air systems, Gas Systems, Pools etc. (called "trades").
- **Journeymen:** Sub contractors who have their own personal licenses in one or more trades and work for different contracting companies, wherever they are needed or there is work.
- **HVAC (Mechanical, Heating & Air companies):** HVAC = Heating, Ventilation, and Air Conditioning.
- **ELEC (Electrical, TempPole, TPole, TPower, Temporary Power, Panel, AMP Change, Power Release):** Electrical permits can be pulled for many reasons. The most common reason is to increase the AMPs of power in an electrical power panel. This requires a permit in almost every jurisdiction. Other commons reason for Electrical permits is to insert a temporary power pole at a new construction site. Construction requires electricity, and in a new development, power has yet to be run to the lot. The temporary power pole is usually the very first permit pulled for new development. The power is released to the home owner when construction is complete and this sometimes takes the form of a Power Release permit or inspection.
- **"Pull" a permit:** To obtain and pay for a building permit.
- **CBO:** Chief Building Official
- **Planning Department:** The department in the development process where the building /structural plans are reviewed for their completeness and compliance with building codes
- **Zoning Department:** The department in the development process where the site plans are reviewed for their compliance with the regulations associated with the zoning district in which they are situated.
- **Zoning District:** A pre-determined geographic boundary within a jurisdiction where certain types of structures are permitted / prohibited. Examples are Residential structure, Commercial/Retail structures, Industrial/Manufacturing structures etc. Each zoning district has regulations associated with it like the sizes of the lots, the density of the structures on the lots, the number of parking spaces required for certain types of structures on the lots etc.
- **PIN (TMS, GIS ID, Parcel#):** Property Identification Number and Tax Map System number.
- **State Card (Business license):** A license card issued to a contractor to conduct business.
- **Building Inspector (Inspector):** The inspector is a building department employee that inspects building construction for compliance to codes.
- **C.O.:** Certificate of Occupancy. This is the end of the construction process and designates that the owners now have permission to occupy a structure after its building is complete. Sometimes also referred to as a Certificate of Compliance.

GLOSSARY

Permit Content Definitions

- Permit Number: The alphanumerical designation assigned to a permit for tracking within the building department system. Sometimes the permit number gives clues to its role, e.g. a "PL" prefix may designate a plumbing permit.
- Description: A field on the permit form that allows the building department to give a brief description of the work being done. More often than not, this is the most important field for EP's to find clues to the prior use (s) of the property.
- Permit Type: Generally a brief designation of the type of job being done. For example BLDG-RES, BLDG-COM, ELEC, MECH etc.

Sample Building Permit Data

Date: Nov 09, 2000
Permit Type: Bldg -
New Permit Number: 101000000405
Status: Valuation: $1,000,000.00
Contractor Company: OWNER-BUILDER
Contractor Name:

Description: New one store retail (SAV-ON) with drive-thru pharmacy. Certificate of Occupancy.

APPENDIX D

EDR Radius Map
EDR City Directory
EDR Lien Search

Ventura Compressor Station
1555 N. Olive Street
Ventura, CA 93001

Inquiry Number: 7210903.2s
December 23, 2022

The EDR Radius Map™ Report with GeoCheck®

6 Armstrong Road, 4th floor
Shelton, CT 06484
Toll Free: 800.352.0050
www.edrnet.com

TABLE OF CONTENTS

SECTION	PAGE
Executive Summary	ES1
Overview Map	2
Detail Map	3
Map Findings Summary	4
Map Findings	9
Orphan Summary	973
Government Records Searched/Data Currency Tracking	GR-1

GEOCHECK ADDENDUM

Physical Setting Source Addendum	A-1
Physical Setting Source Summary	A-2
Physical Setting SSURGO Soil Map	A-5
Physical Setting Source Map	A-12
Physical Setting Source Map Findings	A-14
Physical Setting Source Records Searched	PSGR-1

Thank you for your business.
Please contact EDR at 1-800-352-0050
with any questions or comments.

Disclaimer - Copyright and Trademark Notice

This Report contains certain information obtained from a variety of public and other sources reasonably available to Environmental Data Resources, LLC. It cannot be concluded from this Report that coverage information for the target and surrounding properties does not exist from other sources. This Report is provided on an "AS IS", "AS AVAILABLE" basis. **NO WARRANTY EXPRESS OR IMPLIED IS MADE WHATSOEVER IN CONNECTION WITH THIS REPORT. ENVIRONMENTAL DATA RESOURCES, LLC AND ITS SUBSIDIARIES, AFFILIATES AND THIRD PARTY SUPPLIERS DISCLAIM ALL WARRANTIES, OF ANY KIND OR NATURE, EXPRESS OR IMPLIED, ARISING OUT OF OR RELATED TO THIS REPORT OR ANY OF THE DATA AND INFORMATION PROVIDED IN THIS REPORT, INCLUDING WITHOUT LIMITATION, ANY WARRANTIES REGARDING ACCURACY, QUALITY, CORRECTNESS, COMPLETENESS, COMPREHENSIVENESS, SUITABILITY, MERCHANTABILITY, FITNESS FOR A PARTICULAR PURPOSE, TITLE, NON-INFRINGEMENT, MISAPPROPRIATION, OR OTHERWISE. ALL RISK IS ASSUMED BY THE USER. IN NO EVENT SHALL ENVIRONMENTAL DATA RESOURCES, LLC OR ITS SUBSIDIARIES, AFFILIATES OR THIRD PARTY SUPPLIERS BE LIABLE TO ANYONE FOR ANY DIRECT, INCIDENTAL, INDIRECT, SPECIAL, CONSEQUENTIAL OR OTHER DAMAGES OF ANY TYPE OR KIND (INCLUDING BUT NOT LIMITED TO LOSS OF PROFITS, LOSS OF USE, OR LOSS OF DATA) INFORMATION PROVIDED IN THIS REPORT.** Any analyses, estimates, ratings, environmental risk levels, or risk codes provided in this Report are provided for illustrative purposes only, and are not intended to provide, nor should they be interpreted as providing any facts regarding, or prediction or forecast of, any environmental risk for any property. Only an assessment performed by a qualified environmental professional can provide findings, opinions or conclusions regarding the environmental risk or conditions in, on or at any property.

Copyright 2022 by Environmental Data Resources, LLC. All rights reserved. Reproduction in any media or format, in whole or in part, of any report or map of Environmental Data Resources, LLC, or its affiliates, is prohibited without prior written permission.

EDR and its logos (including Sanborn and Sanborn Map) are trademarks of Environmental Data Resources, LLC or its affiliates. All other trademarks used herein are the property of their respective owners.

EXECUTIVE SUMMARY

A search of available environmental records was conducted by Environmental Data Resources, Inc (EDR). The report was designed to assist parties seeking to meet the search requirements of EPA's Standards and Practices for All Appropriate Inquiries (40 CFR Part 312), the ASTM Standard Practice for Environmental Site Assessments (E1527-21), the ASTM Standard Practice for Environmental Site Assessments for Forestland or Rural Property (E 2247-16), the ASTM Standard Practice for Limited Environmental Due Diligence: Transaction Screen Process (E 1528-14) or custom requirements developed for the evaluation of environmental risk associated with a parcel of real estate.

TARGET PROPERTY INFORMATION

ADDRESS

1555 N. OLIVE STREET
VENTURA, CA 93001

COORDINATES

Latitude (North):	34.2977740 - 34ˆ 17' 51.98''
Longitude (West):	119.2999400 - 119ˆ 17' 59.78''
Universal Tranverse Mercator:	Zone 11
UTM X (Meters):	288323.8
UTM Y (Meters):	3797372.8
Elevation:	65 ft. above sea level

USGS TOPOGRAPHIC MAP ASSOCIATED WITH TARGET PROPERTY

Target Property Map:	11998362 VENTURA, CA
Version Date:	2018

AERIAL PHOTOGRAPHY IN THIS REPORT

Portions of Photo from:	20140605, 20140816
Source:	USDA

MAPPED SITES SUMMARY

Target Property Address:
1555 N. OLIVE STREET
VENTURA, CA 93001

Click on Map ID to see full detail.

MAP ID	SITE NAME	ADDRESS	DATABASE ACRONYMS	RELATIVE ELEVATION	DIST (ft. & mi.) DIRECTION
A1	SEMPRA ENERGY	1555 OLIVE ST N	CA RGA LUST		TP
A2	SOUTHERN CALIFORNIA	1555 OLIVE ST N	CA RGA LUST		TP
A3	FORMER VENTURA MGP P	1555 N OLIVE ST	CA CIWQS		TP
A4	SO CAL GAS COMPANY	1555 N. OLIVE ST.	CA UST		TP
A5	SO CALIF GAS CO -VEN	1555 N OLIVE ST	CA CERS HAZ WASTE, CA CERS TANKS, CA VENTURA CO....		TP
A6	VENTURA MAINTENANCE	1555 OLIVE	FINDS		TP
A7	SOUTHERN CA GAS CO	1555 OLIVE ST N	CA RGA LUST		TP
A8	SOUTHERN CALIFORNIA	1555 N OLIVE ST	ICIS, FINDS, ECHO		TP
A9	VENTURA	1555 N OLIVE ST	CA CPS-SLIC, CA HIST UST, CA CIWQS		TP
A10	SO CAL GAS/VENTURA M	1555 NORTH OLIVE STR	EDR MGP		TP
A11	SOUTHERN CALIFORNIA	1555 N OLIVE ST	CA VENTURA CO. BWT, CA HAZNET, CA NPDES, CA HWTS		TP
A12	SOUTHERN CALIF GAS C	1555 NORTH OLIVE STR	CA ENVIROSTOR, CA VCP, CA EMI		TP
A13	SOUTHERN CALIFORNIA	1555 OLIVE STREET N.	CA RGA LUST		TP
A14	THE GAS COMPANY	1555 OLIVE ST N	CA RGA LUST		TP
A15	VENTURA MAINTENANCE	1555 OLIVE	CA CERS		TP
A16	SEMPRA ENERGY	1555 OLIVE ST N	FINDS		TP
A17	SOUTHERN CALIFORNIA	1555 NORTH OLIVE STR	RCRA-LQG, US AIRS, NY MANIFEST		TP
A18		1555 N. OLIVE ST.	CA CHMIRS		TP
A19	VENTURA MAINTENANCE	1555 NORTH OLIVE STR	CA WDR, CA CIWQS		TP
A20	SOUTHERN CALIFORNIA	1555 OLIVE ST N	CA LUST, CA CPS-SLIC, CA Cortese, CA HIST CORTESE,...		TP
A21	VENTURA	1555 N OLIVE ST	CA SWEEPS UST, CA HIST UST, CA FID UST		TP
A22	THE GAS COMPANY	1555 N OLIVE ST	CA UST		TP
A23	SEMPRA ENERGY	1555 OLIVE ST N	CA LUST, CA Cortese, CA Notify 65, CA CERS		TP
A24	SO CALIF GAS CO -VEN	1555 N OLIVE ST	CA AST		TP
B25	WESTERN WIRELINE INC	1689 N OLIVE BULIDIN	RCRA NonGen / NLR	Higher	22, 0.004, WNW
B26	HELMERICH AND PAYNE	1689 N OLIVE ST	RCRA-SQG, CA CERS HAZ WASTE, CA HAZNET, CA CERS,...	Higher	22, 0.004, WNW
B27	USA PETROLEUM	1689 OLIVE	CA CPS-SLIC	Higher	22, 0.004, WNW
B28	USA PETROLEUM	1689 N. OLIVE ST	CA CPS-SLIC, CA CERS	Higher	22, 0.004, WNW
B29	DIAMOND RESOURCES IN	1689 OLIVE ST	RCRA NonGen / NLR	Higher	22, 0.004, WNW
C30	VENTURA EOI YARD	1375 NORTH OLIVE ST	RCRA NonGen / NLR	Lower	142, 0.027, SSE
C31	VENTURA EOI YARD	1375 NORTH OLIVE STR	RCRA NonGen / NLR	Lower	142, 0.027, SSE
C32	T & T TRUCK & CRANE	1375 N OLIVE ST	CA UST	Lower	142, 0.027, SSE
C33	CALIFORNIA ENVIRONME	1375 N OLIVE ST	RCRA NonGen / NLR	Lower	142, 0.027, SSE
C34	OST TRUCKS AND CRANE	1375 N. OLIVE STEET	RCRA NonGen / NLR	Lower	142, 0.027, SSE
C35	KINKOS INC	1375 N OLIVE ST	CA HWT, CA HAZNET, CA HWTS	Lower	142, 0.027, SSE
C36	OFFSHORE CRANE & SER	1375 N OLIVE ST	RCRA-SQG	Lower	142, 0.027, SSE
C37	OFFSHORE CRANE & SVC	1375 N OLIVE ST	CA CERS HAZ WASTE, CA CERS TANKS, CA VENTURA CO...	Lower	142, 0.027, SSE
D38	BIG T'S	1724 OLIVE ST	CA LUST, CA Cortese, CA HIST CORTESE, CA CERS	Higher	245, 0.046, NE
C39	HUBB STELL FABRICATI	1368 NORTH OLIVE ST	CA HIST UST, CA VENTURA CO. BWT, CA HAZNET, CA...	Lower	282, 0.053, SSE

MAPPED SITES SUMMARY

Target Property Address:
1555 N. OLIVE STREET
VENTURA, CA 93001

Click on Map ID to see full detail.

MAP ID	SITE NAME	ADDRESS	DATABASE ACRONYMS	RELATIVE ELEVATION	DIST (ft. & mi.) DIRECTION
C40	WESTCO INTERNATIONAL	1360 N OLIVE ST	RCRA-VSQG, FINDS, ECHO	Lower	307, 0.058, SSE
C41	WESTCO INTERNATIONAL	1360 N OLIVE ST	CA CERS HAZ WASTE, CA VENTURA CO. BWT, CA HAZNET,	Lower	307, 0.058, SSE
C42	TRI-VALLEY DRILLING	1349 N OLIVE ST	RCRA NonGen / NLR	Lower	316, 0.060, South
C43	RINCON IRONWORKS	1349 N OLIVE ST	CA CERS HAZ WASTE, CA VENTURA CO. BWT, CA HAZNET,	Lower	316, 0.060, South
E44	CLARK ENGINEERING CO	313 W LEWIS STREET	RCRA NonGen / NLR	Lower	354, 0.067, SW
E45	CLARK ENGINEERING CO	313 W LEWIS ST	CA CERS HAZ WASTE, FINDS, CA VENTURA CO. BWT, CA...	Lower	354, 0.067, SW
E46	CLARK CONST ENGINEER	313 W LEWIS ST	CT MANIFEST	Lower	354, 0.067, SW
E47	HAUSSLER OIL PETROLE	283A WEST LEWIS	CA HIST UST, CA CHMIRS	Lower	360, 0.068, SSW
E48	HAUSSLER OIL PETROLE	283A W LEWIS	CA HIST UST	Lower	360, 0.068, SSW
F49	CD LYON INC	380 W STANLEY AVE	RCRA NonGen / NLR	Higher	366, 0.069, WNW
F50	C D LYON CONSTRUCTIO	380 W STANLEY AVE	CA CERS HAZ WASTE, CA VENTURA CO. BWT, CA CERS	Higher	366, 0.069, WNW
51	UNITED RENTALS BRANC	1680 N OLIVE ST	RCRA NonGen / NLR	Higher	387, 0.073, ENE
D52	PETROLEUM SPECIALTIE	1800 NORTH OLIVE STR	RCRA NonGen / NLR	Higher	413, 0.078, NE
G53	RON WILLIAMS AUTO MA	1291 NORTH OLIVE STR	RCRA NonGen / NLR	Lower	456, 0.086, South
E54	VISTA STEEL COMPANY	331 W LEWIS ST	CA CERS HAZ WASTE, CA HIST UST, CA VENTURA CO....	Lower	459, 0.087, SW
E55	VISTA STEEL CO	331 WEST LEWIS RD	RCRA NonGen / NLR	Lower	459, 0.087, SW
E56	VISTA STEEL COMPANY	331 WEST LEWIS	CA HIST UST, CA HAZNET, CA HWTS	Lower	459, 0.087, SW
H57	ABB VETCO GRAY INC	320 W. STANLEY AVENU	CA ENVIROSTOR, CA AST, CA CERS HAZ WASTE, CA CERS...	Higher	469, 0.089, NNW
H58	SUNBELT RENTALS PC 7	320 W STANLEY AVE	RCRA NonGen / NLR	Higher	469, 0.089, NNW
H59	RHODIA - VENTURA	320 WEST STANLEY AVE	RCRA-LQG, ICIS, FINDS, ECHO, CA EMI, CA WDS	Higher	469, 0.089, NNW
E60	RUBOTTOM CABINETS	320 W LEWIS ST	CA CERS HAZ WASTE, CA VENTURA CO. BWT, CA HAZNET,	Lower	495, 0.094, SW
E61	W L RUBOTTOM CO	320 W LEWIS ST	RCRA NonGen / NLR	Lower	495, 0.094, SW
I62	WEATHERFORD OIL COUN	250 W STANLEY AVE	RCRA NonGen / NLR	Higher	563, 0.107, North
I63	VETCO OFFSHORE INC.	250 W STANLEY AVE	CA HIST UST	Higher	563, 0.107, North
I64	CE VETCO INC	250 W STANLEY AVE	RCRA-SQG, RAATS, FINDS, ECHO, CA HAZNET, CA HWTS	Higher	563, 0.107, North
I65	VETCO OFFSHORE INC.	250 W STANLEY AVE	CA SWEEPS UST, CA HIST UST, CA FID UST, CA VENTURA..	Higher	563, 0.107, North
E66	OTIS ENGINEERING CO	350 W LEWIS ST	CA HIST UST	Lower	571, 0.108, SW
E67	RENTED -BY OTIS ENGI	350 W LEWIS ST	CA ENVIROSTOR, CA CERS HAZ WASTE, CA HIST UST, CA..	Lower	571, 0.108, SW
E68	SUNBELT RENTALS PC 1	350 W LEWIS ST	RCRA NonGen / NLR	Lower	571, 0.108, SW
J69	ADVANCED PRODUCTION	70 WEST MCFARLANE DR	CA HIST UST	Higher	572, 0.108, East
K70	ROYAL CROWN BEVERAGE	280 W LEWIS ST	CA HIST UST, CA VENTURA CO. BWT, CA NPDES, CA CERS	Lower	578, 0.109, SSW
K71	ROYAL CROWN BEVERAGE	280 WEST LEWIS AVE	CA HIST UST	Lower	578, 0.109, SSW
I72	LUFKIN US ACQUISITIO	280 W STANLEY AVE BL	CA CERS HAZ WASTE	Higher	579, 0.110, North
I73	QUINN PUMPS CALIFORN	280B W STANLEY AVE	RCRA NonGen / NLR	Higher	579, 0.110, North
I74	NICKS TRUCK & TRACTO	280 W STANLEY AVE UN	RCRA NonGen / NLR	Higher	579, 0.110, North
I75	LUFKIN INDUSTRIES	280 W STANLEY AVE UN	RCRA NonGen / NLR	Higher	579, 0.110, North
J76	ADVANCED PRODUCTION	70 W MCFARLANE ST	CA HIST UST	Higher	582, 0.110, East
G77	TRICO INDUSTRIES VEN	1250 N OLIVE ST	RCRA-SQG, FINDS, ECHO, CA HAZNET, CA HWTS	Lower	595, 0.113, South
I78	OIL COUNTRY MFG INC	300 W STANLEY AVE	RCRA-SQG, FINDS, ECHO, CA WDS	Higher	607, 0.115, North

MAPPED SITES SUMMARY

Target Property Address:
1555 N. OLIVE STREET
VENTURA, CA 93001

Click on Map ID to see full detail.

MAP ID	SITE NAME	ADDRESS	DATABASE ACRONYMS	RELATIVE ELEVATION	DIST (ft. & mi.) DIRECTION
I79	COORDINATED WIRE ROP	300 W STANLEY AVE	RCRA NonGen / NLR	Higher	607, 0.115, North
I80	MAXWELLS AUTOMOTIVE	300 W STANLEY AVE UN	RCRA NonGen / NLR	Higher	607, 0.115, North
I81	CERTEX USA	300 W STANLEY AVE	RCRA NonGen / NLR	Higher	607, 0.115, North
I82	CERTEX USA INC	300 W STANLEY AVE	CA CERS HAZ WASTE, CA CERS, CA HWTS	Higher	607, 0.115, North
I83	LUFKIN US ACQUISITIO	208 W STANLEY AVR	RCRA NonGen / NLR	Higher	615, 0.116, NNE
L84	WISE FLEET SERVICES	1335 N VENTURA AVE U	RCRA NonGen / NLR	Lower	624, 0.118, SE
L85	WISE FLEET SERVICES	1335 N VENTURA AVE	CA CERS HAZ WASTE, CA VENTURA CO. BWT, CA CERS	Lower	624, 0.118, SE
I86	STANLEY AVENUE COMPA	255 W. STANLEY AVE	CA CPS-SLIC, CA CERS	Higher	651, 0.123, NNE
I87	VUSD EDUCATION SERVI	255 W STANLEY AVE ST	RCRA NonGen / NLR	Higher	651, 0.123, NNE
H88	RHODIA - VENTURA	34.30067/-119.30086	PFAS ECHO	Higher	686, 0.130, NNW
M89	AAA MARINE	171 W STANLEY AVE	CA CERS HAZ WASTE, CA VENTURA CO. BWT, CA HAZNET,	Higher	734, 0.139, NE
M90	AAA MARINE	171 W STANLEY AVE	RCRA NonGen / NLR	Higher	734, 0.139, NE
M91	GEM EQUIPMENT CO	171 W STANLEY AVENUE	CA HIST UST	Higher	734, 0.139, NE
J92	CERTEX USA	1621 N VENTURA AVE	RCRA NonGen / NLR	Higher	773, 0.146, ESE
N93	CAVINS OIL WELLS TOO	1641 N VENTURA AVE	SEMS-ARCHIVE	Higher	900, 0.170, East
N94	CAVINS OIL WELL TOOL	1641 N VENTURA AVE	RCRA NonGen / NLR	Higher	900, 0.170, East
N95	CAVINS OIL WELL TOOL	1641 N VENTURA AVE	CA ENVIROSTOR, CA CERS HAZ WASTE, CA SWEEPS UST,	Higher	900, 0.170, East
N96	WAUKESHA ENGINE SERV	1636 VENTURA	CA HIST CORTESE	Higher	911, 0.173, East
N97	OCEAN TIRE & AUTO RE	1622 N VENTURA AVE	CA CERS HAZ WASTE, CA VENTURA CO. BWT, CA HAZNET,	Higher	939, 0.178, East
O98	BROWN, F.F./VENTURA	1422 N. VENTURA AVE.	CA ENVIROSTOR	Higher	941, 0.178, SE
P99	PROS INCORPORATED	1723 N VENTURA AVE	RCRA NonGen / NLR	Higher	980, 0.186, ENE
P100	PROS INCORPORATED	1723 N VENTURA AVE	RCRA NonGen / NLR	Higher	980, 0.186, ENE
P101	BAKER OIL TREATING	1723 VENTURA AVE	CA LUST, CA Cortese, CA HIST CORTESE	Higher	980, 0.186, ENE
P102	PROS INCORPORATED	1723 N VENTURA AVE	RCRA NonGen / NLR	Higher	980, 0.186, ENE
P103	BAKER OIL TREATING C	1723 VENTURA AVE N	CA LUST, CA Cortese, CA CERS	Higher	980, 0.186, ENE
P104	MAGNA CORP VENTURA	1723 VENTURA AVE	SEMS-ARCHIVE, RCRA-SQG	Higher	980, 0.186, ENE
P105	BAKER OIL TREATING	1723 N VENTURA AVENU	CA HIST UST, CA VENTURA CO. BWT, CA CERS	Higher	980, 0.186, ENE
P106	ALL ABOUT TRANSMISSI	1727 N VENTURA AVE U	RCRA NonGen / NLR	Higher	981, 0.186, ENE
Q107	O C O TOOL COMPANY #	1895 N. VENTURA AVE	CA ENVIROSTOR	Higher	992, 0.188, NE
Q108	RIVIERA BRONZE MFG	1895 N VENTURA AVE	RCRA NonGen / NLR	Higher	992, 0.188, NE
Q109	OCO TOOL CO	1895 N VENTURA AVE	CA CERS HAZ WASTE, CA VENTURA CO. BWT, CA HAZNET,	Higher	992, 0.188, NE
N110	REED MACHINE SHOP, I	1680 N VENTURA AVE	CA ENVIROSTOR, CA HIST UST, CA VENTURA CO. BWT, CA	Higher	996, 0.189, East
N111	REED MACHINE SHOP WE	1680 N VENTURA AVE	SEMS-ARCHIVE	Higher	996, 0.189, East
N112	REED MACHINE SHOP IN	1680 NORTH VENTURA A	CA HIST UST, CA HAZNET, CA CERS, CA HWTS	Higher	996, 0.189, East
P113	PRODUCTION TOOL SPEC	1777 WEST VENTURA AV	RCRA-SQG, CA HAZNET, CA HWTS	Higher	1005, 0.190, ENE
P114	JESSIES RADIATOR & A	1777 N VENTURA AVE	RCRA NonGen / NLR	Higher	1005, 0.190, ENE
P115	PRODUCTION TOOL SPEC	1777 N VENTURA AVE	CA CERS HAZ WASTE, CA VENTURA CO. BWT, CA HAZNET,	Higher	1005, 0.190, ENE
P116	R-Z OIL TOOLS INC	1688 N VENTURA AVE	CA HIST UST	Higher	1007, 0.191, ENE
N117	BAY CITY FAB	1676 N VENTURA AVE	CA CERS HAZ WASTE, CA CERS	Higher	1009, 0.191, East

MAPPED SITES SUMMARY

Target Property Address:
1555 N. OLIVE STREET
VENTURA, CA 93001

Click on Map ID to see full detail.

MAP ID	SITE NAME	ADDRESS	DATABASE ACRONYMS	RELATIVE ELEVATION	DIST (ft. & mi.) DIRECTION
N118	QUALITY MACHINE SHOP	1676 N VENTURA AVE	RCRA NonGen / NLR	Higher	1009, 0.191, East
P119	REED LAND CLEARING I	1720 VENTURA AVE	CA UST, CA SWEEPS UST, CA HIST UST, CA FID UST,...	Higher	1018, 0.193, ENE
P120	MAXIM DOUGLAS	1726 N VENTURA AVE S	CA HIST UST, CA CERS	Higher	1019, 0.193, ENE
Q121	HOPPER SUPPLY	1885 VENTURA AVE	CA LUST, CA CERS	Higher	1020, 0.193, NE
Q122	HOPPER SUPPLY	1885 VENTURA AVE	CA LUST, CA Cortese	Higher	1020, 0.193, NE
Q123	HOPPER SUPPLY	1885 VENTURA AVE	CA LUST, CA CHMIRS, CA HIST CORTESE	Higher	1020, 0.193, NE
Q124	AIRGAS USA LLC	1885 N VENTURA AVE	RCRA NonGen / NLR	Higher	1020, 0.193, NE
Q125	HOPPER INC (VENTURA)	1885 N VENTURA AVE	CA HIST UST, CA VENTURA CO. BWT, CA HAZNET, CA...	Higher	1020, 0.193, NE
Q126	AIRGAS	1885 N. VENTURA AVE.	RCRA NonGen / NLR	Higher	1020, 0.193, NE
N127	TOM MCKAYE	1604 N. VENTURA AVE	RCRA NonGen / NLR	Higher	1023, 0.194, East
P128	OILFIELD ELECTRIC CO	1801 NO VENTURA AVE	CA CERS HAZ WASTE, FINDS, CA VENTURA CO. BWT, CA...	Higher	1024, 0.194, ENE
P129	OILFIELD ELECTRIC CO	1801 NO. VENTURA AVE	CA HIST UST	Higher	1024, 0.194, ENE
P130	OILFIELD ELECTRIC CO	1801 N VENTURA AVE	CA HIST UST, CA HAZNET, CA CERS, CA HWTS	Higher	1024, 0.194, ENE
P131	OILFIELD ELECTRIC CO	1801 N VENTURA AVE	RCRA NonGen / NLR	Higher	1024, 0.194, ENE
N132	WAUKESHA ENGINE SVC	1636 N VENTURA AVE	SEMS-ARCHIVE	Higher	1025, 0.194, East
N133	WAUKESHA ENGINE SERV	1636 NORTH VENTURA A	CA ENVIROSTOR	Higher	1025, 0.194, East
O134	GAVIOTA MAINT SERV	1430 VENTURA AVE	RCRA-SQG	Higher	1030, 0.195, ESE
O135	ALLIED LYON CO INC	1430 VENTURA AVE	RCRA-SQG, FINDS, ECHO	Higher	1030, 0.195, ESE
O136	FAMILIAN PIPE AND SU	1430 NORTH VENTURA A	CA HIST UST, CA VENTURA CO. BWT	Higher	1030, 0.195, ESE
O137	ALLIED LYON CO INC	1430 VENTURA AVE	RCRA-SQG	Higher	1030, 0.195, ESE
P138	LAURA SCUDDERS INC	1750 NORTH VENTURA A	CA HIST UST	Higher	1030, 0.195, ENE
P139	LAURA SCUDDERS	1750 VENTURA AVE N	CA LUST, CA Cortese, CA HIST CORTESE, CA CERS	Higher	1030, 0.195, ENE
O140	FF BROWN/ VENTURA SH	1320 N VENTURA AVE	SEMS-ARCHIVE	Higher	1037, 0.196, SE
R141	NL MCCULLOUGH	1213 N VENTURA AVE	CA HIST UST	Lower	1051, 0.199, SSE
R142	ATLAS WIRELINE	1213 VENTURA AVE N	CA LUST, CA CPS-SLIC, CA HIST CORTESE	Lower	1051, 0.199, SSE
143	AIRGAS	34.2998/-119.29559	PFAS ECHO	Higher	1093, 0.207, ENE
P144	HIBDON'S SERVICE	1816 N VENTURA AVE	CA SWEEPS UST, CA FID UST	Higher	1097, 0.208, ENE
P145	HIBDON'S SERVICE	1816 N VENTURA AVE	CA HIST UST	Higher	1097, 0.208, ENE
P146	SELBY CORPORATION	1816 NORTH VENTURA A	RCRA NonGen / NLR	Higher	1097, 0.208, ENE
P147	HIBDONS SERVICE	1816 NO VENTURA AVE	CA HIST UST	Higher	1097, 0.208, ENE
R148	EL PORTAL VENTURA LP	1258 N VENTURA AVE	RCRA NonGen / NLR	Lower	1123, 0.213, SE
R149	EL PORTAL VENTURA LP	1240 N VENTURA AVENU	RCRA NonGen / NLR	Higher	1138, 0.216, SE
R150	VENTURA AUTO CLINIC	1177 N VENTURA AVE	CA CERS HAZ WASTE, CA VENTURA CO. BWT, CA HAZNET,	Lower	1184, 0.224, SSE
R151	VENTURA AUTO CLINIC	1177 N VENTURA AVE	RCRA NonGen / NLR	Lower	1184, 0.224, SSE
R152	GUIBERSON OIL TOOLS	1190 VENTURA AVE N	CA LUST, CA Cortese, CA HIST CORTESE	Lower	1251, 0.237, SE
S153	A&A TUBULAR INSPECTI	96 ROCKLITE RD	RCRA-SQG, FINDS, ECHO	Higher	1286, 0.244, ENE
S154	BIG RED CRANE COMPAN	100 ROCKLITE RD	CA CERS HAZ WASTE, CA VENTURA CO. BWT, CA CERS, CA	Higher	1299, 0.246, ENE
S155	BIG RED CRANE COMPAN	100 ROCKLITE RD	RCRA NonGen / NLR	Higher	1299, 0.246, ENE
T156	O C O TOOL CO #3	1985 N VENTURA AVE	SEMS-ARCHIVE	Higher	1357, 0.257, NE

MAPPED SITES SUMMARY

Target Property Address:
1555 N. OLIVE STREET
VENTURA, CA 93001

Click on Map ID to see full detail.

MAP ID	SITE NAME	ADDRESS	DATABASE ACRONYMS	RELATIVE ELEVATION	DIST (ft. & mi.) DIRECTION
T157	UNION ENGINEERING	1980 VENTURA AVE	CA LUST, CA Cortese, CA HIST CORTESE, CA CERS	Higher	1407, 0.266, ENE
158	UNION RECYCLING	985 N OLIVE ST	CA SWRCY, CA VENTURA CO. BWT	Lower	1431, 0.271, South
U159	COAST WIRELINE SERVI	115 STANLEY AVENUE	CA ENVIROSTOR, CA LUST, CA HIST CORTESE	Higher	1717, 0.325, ENE
U160	COAST WIRELINE SERVI	115 STANLEY AVE	SEMS-ARCHIVE, CA LUST, CA Cortese, CA CERS	Higher	1717, 0.325, ENE
V161	THRIFTY OIL #036	887 VENTURA AVE	CA LUST, CA Cortese	Lower	1890, 0.358, SSE
V162	ARCO FACILITY NO 095	887 VENTURA	RCRA-SQG, CA LUST, FINDS, ECHO, CA CERS	Lower	1890, 0.358, SSE
W163	MAACO CONSTRUCTORS	2235 VENTURA AVE	CA LUST, CA SWEEPS UST, CA HIST UST, CA FID UST,...	Higher	1909, 0.362, NE
W164	SILVAS OIL COMPANY I	2191 VENTURA RD	CA LUST, CA Cortese, CA CERS	Higher	1956, 0.370, NE
165	JAMAR ESTATE (JACK)	830 OLIVE ST	CA LUST, CA Cortese, CA CERS	Lower	1968, 0.373, South
X166	CAMCO, INC	191 STANLEY AVENUE	CA ENVIROSTOR, CA HIST CORTESE	Higher	2044, 0.387, ENE
X167	CAMCO	191 STANLEY AVE	SEMS-ARCHIVE	Higher	2044, 0.387, ENE
Y168	HAUSSLER OIL	283 LEWIS ST	CA LUST, CA Cortese, CA HIST CORTESE, CA CERS	Higher	2144, 0.406, ESE
Z169	VENTURA TOOL COMPANY	2220 NORTH VENTURA A	CA ENVIROSTOR	Higher	2171, 0.411, NE
Z170	VENTURA TOOL CO	2220 N VENTURA AVE	SEMS-ARCHIVE	Higher	2171, 0.411, NE
Y171	CLARK ENGINEERING	313 LEWIS ST	CA LUST, CA VENTURA CO. BWT, CA Cortese, CA HIST...	Higher	2259, 0.428, ESE
Y172	RUBOTTOM CABINETS	320 LEWIS ST	CA LUST, CA VENTURA CO. BWT, CA Cortese, CA HIST...	Higher	2296, 0.435, ESE
173	STANLEY AVENUE COMPA	255 STANLEY	CA CPS-SLIC	Higher	2346, 0.444, East
AA174	GASCO	774 VENTURA AVE	CA LUST, CA Cortese	Lower	2347, 0.445, SSE
AA175	DESERT PETROLEUM S/S	774 VENTURA AVE	CA LUST, CA Cortese, CA HIST CORTESE, CA CERS	Lower	2347, 0.445, SSE
Z176	GAYLE KIERAN TRUST	2300 VENTURA	CA LUST, CA HIST CORTESE, CA CERS	Higher	2374, 0.450, NE
Z177	GAYLE KIERAN TRUST	2300 VENTURA AVE	CA LUST	Higher	2374, 0.450, NE
Z178	GAYLE KIERAN TRUST	2300 VENTURA AVE	CA LUST, CA Cortese	Higher	2374, 0.450, NE
Y179	HALLIBURTON/LOWE TRU	350 LEWIS ST W	CA LUST, CA Cortese, CA CERS	Higher	2410, 0.456, ESE
Y180	LOWE TRUST	350 LEWIS ST, NORTH	CA CPS-SLIC, CA CERS	Higher	2410, 0.456, ESE
AB181	H.H. NEEL & SONS RAN	2323 VENTURA AVE	CA LUST, CA CPS-SLIC, CA CERS	Higher	2576, 0.488, NE
AB182	H.H. NEEL & SONS RAN	2323 VENTURA AVE	CA LUST, CA Cortese, CA HIST CORTESE	Higher	2576, 0.488, NE
183	REAGENS VACUUM TRUCK	2457 N VENTURA AVE	CA ENVIROSTOR, CA LUST, CA HIST UST, RCRA NonGen /...	Higher	2951, 0.559, NE
184	VENTURA AGGREGATE MI	ROCKLITE ROAD	SEMS-ARCHIVE, CA ENVIROSTOR	Lower	3050, 0.578, South
185	O S T PIPEYARD, INC.	2951 N VENTURA AVE	CA ENVIROSTOR, CA LUST, CA CERS HAZ WASTE, CA HIST...	Higher	4760, 0.902, NNE
186	HYDRAULIC OIL WELL S	185 N OLIVE ST	CA ENVIROSTOR, CA HIST UST, CA VENTURA CO. BWT	Lower	4814, 0.912, SSW
187	GETTY OIL - VENTURA	HALL AND SCHOOL CANY	CA ENVIROSTOR	Higher	4897, 0.927, NE

EXECUTIVE SUMMARY

TARGET PROPERTY SEARCH RESULTS

The target property was identified in the following records. For more information on this property see page 9 of the attached EDR Radius Map report:

Site	Database(s)	EPA ID
SEMPRA ENERGY 1555 OLIVE ST N VENTURA, CA	CA RGA LUST	N/A
SOUTHERN CALIFORNIA 1555 OLIVE ST N VENTURA, CA	CA RGA LUST	N/A
FORMER VENTURA MGP P 1555 N OLIVE ST VENTURA, CA 93001	CA CIWQS	N/A
SO CAL GAS COMPANY 1555 N. OLIVE ST. VENTURA, CA 93001	CA UST Database: UST, Date of Government Version: 08/31/2022 Facility Id: 10003283	N/A
SO CALIF GAS CO -VEN 1555 N OLIVE ST VENTURA, CA 93001	CA CERS HAZ WASTE CA CERS TANKS CA VENTURA CO. BWT Facility Id: HM 3193 CA CERS	N/A
VENTURA MAINTENANCE 1555 OLIVE VENTURA, CA 93001	FINDS Registry ID:: 110065517140	N/A
SOUTHERN CA GAS CO 1555 OLIVE ST N VENTURA, CA	CA RGA LUST	N/A
SOUTHERN CALIFORNIA 1555 N OLIVE ST VENTURA, CA 93001	ICIS FRS ID:: 110001188036 FINDS Registry ID:: 110001188036 ECHO Registry ID: 110001188036	N/A
VENTURA 1555 N OLIVE ST VENTURA, CA 93001	CA CPS-SLIC Database: CPS-SLIC, Date of Government Version: 08/31/2022	N/A

	Facility Status: Completed - Case Closed Global Id: SLT43586584 CA HIST UST Facility Id: 00000007526 CA CIWQS	
SO CAL GAS/VENTURA M 1555 NORTH OLIVE STR VENTURA, CA 93001	EDR MGP	N/A
SOUTHERN CALIFORNIA 1555 N OLIVE ST VENTURA, CA 93001	CA VENTURA CO. BWT Facility Id: FA0005952 CA HAZNET GEPAID: CAD981422504 CA NPDES CA HWTS	N/A
SOUTHERN CALIF GAS C 1555 NORTH OLIVE STR VENTURA, CA 93001	CA ENVIROSTOR Facility Id: 56490101 Status: Active CA VCP Status: Active Facility Id: 56490101 CA EMI Facility Id: 61	N/A
SOUTHERN CALIFORNIA 1555 OLIVE STREET N. VENTURA, CA	CA RGA LUST	N/A
THE GAS COMPANY 1555 OLIVE ST N VENTURA, CA	CA RGA LUST	N/A
VENTURA MAINTENANCE 1555 OLIVE VENTURA, CA 93001	CA CERS	N/A
SEMPRA ENERGY 1555 OLIVE ST N VENTURA, CA 93001	FINDS Registry ID:: 110065153158	N/A
SOUTHERN CALIFORNIA 1555 NORTH OLIVE STR VENTURA, CA 93001	RCRA-LQG EPA ID:: CAD981422504 US AIRS Database: US AIRS (AFS), Date of Government Version: 10/12/2016	CAD981422504

	EPA plant ID:: 110001188036 NY MANIFEST EPA ID: CAD981422504	
1555 N. OLIVE ST. 1555 N. OLIVE ST. VENTURA, CA 90013	CA CHMIRS OES Incident Number: 7-7329	N/A
VENTURA MAINTENANCE 1555 NORTH OLIVE STR VENTURA, CA 93001	CA WDR CA CIWQS	N/A
SOUTHERN CALIFORNIA 1555 OLIVE ST N VENTURA, CA 93001	CA LUST Database: LUST REG 4, Date of Government Version: 09/07/2004 Database: VENTURA CO. LUST, Date of Government Version: 05/29/2008 Database: LUST, Date of Government Version: 08/31/2022 Status: Completed - Case Closed Facility Id: C-95126 Status: Case Closed Facility Id: 95126 Status: Case Closed Global Id: T0611101024 Global Id: T0603790023 Global ID: T0611101024 CA CPS-SLIC Database: SLIC REG 4, Date of Government Version: 11/17/2004 Facility Status: No further action required CA Cortese Cleanup Status: COMPLETED - CASE CLOSED CA HIST CORTESE Reg Id: C-95126 Reg Id: 56490101 CA CERS	N/A
VENTURA 1555 N OLIVE ST VENTURA, CA 93001	CA SWEEPS UST Status: A Tank Status: A Comp Number: 7526 CA HIST UST CA FID UST Facility Id: 56000234 Status: A	N/A
THE GAS COMPANY 1555 N OLIVE ST VENTURA, CA 93001	CA UST Database: UST, Date of Government Version: 08/31/2022 Facility Id: 056-001-003283	N/A

SEMPRA ENERGY 1555 OLIVE ST N VENTURA, CA 93001	CA LUST Database: LUST REG 4, Date of Government Version: 09/07/2004 Database: VENTURA CO. LUST, Date of Government Version: 05/29/2008 Facility Id: C-01001 Status: Leak being confirmed Facility Id: 01001 Status: Pollution Characterization Global ID: T0603790023 CA Cortese Cleanup Status: COMPLETED - CASE CLOSED CA Notify 65 CA CERS	N/A
SO CALIF GAS CO -VEN 1555 N OLIVE ST VENTURA, CA 93001	CA AST Database: AST, Date of Government Version: 07/06/2016	N/A

DATABASES WITH NO MAPPED SITES

No mapped sites were found in EDR's search of available ("reasonably ascertainable ") government records either on the target property or within the search radius around the target property for the following databases:

STANDARD ENVIRONMENTAL RECORDS

Lists of Federal NPL (Superfund) sites

NPL ---------- National Priority List
Proposed NPL ---------- Proposed National Priority List Sites
NPL LIENS ---------- Federal Superfund Liens

Lists of Federal Delisted NPL sites

Delisted NPL ---------- National Priority List Deletions

Lists of Federal sites subject to CERCLA removals and CERCLA orders

FEDERAL FACILITY ---------- Federal Facility Site Information listing
SEMS ---------- Superfund Enterprise Management System

Lists of Federal RCRA facilities undergoing Corrective Action

CORRACTS ---------- Corrective Action Report

Lists of Federal RCRA TSD facilities

RCRA-TSDF ---------- RCRA - Treatment, Storage and Disposal

EXECUTIVE SUMMARY

Federal institutional controls / engineering controls registries

LUCIS ---------- Land Use Control Information System
US ENG CONTROLS ---------- Engineering Controls Sites List
US INST CONTROLS ---------- Institutional Controls Sites List

Federal ERNS list

ERNS ---------- Emergency Response Notification System

Lists of state- and tribal (Superfund) equivalent sites

CA RESPONSE ---------- State Response Sites

Lists of state and tribal landfills and solid waste disposal facilities

CA SWF/LF ---------- Solid Waste Information System

Lists of state and tribal leaking storage tanks

INDIAN LUST ---------- Leaking Underground Storage Tanks on Indian Land

Lists of state and tribal registered storage tanks

FEMA UST ---------- Underground Storage Tank Listing
INDIAN UST ---------- Underground Storage Tanks on Indian Land

Lists of state and tribal voluntary cleanup sites

INDIAN VCP ---------- Voluntary Cleanup Priority Listing

Lists of state and tribal brownfield sites

CA BROWNFIELDS ---------- Considered Brownfieds Sites Listing

ADDITIONAL ENVIRONMENTAL RECORDS

Local Brownfield lists

US BROWNFIELDS ---------- A Listing of Brownfields Sites

Local Lists of Landfill / Solid Waste Disposal Sites

CA WMUDS/SWAT ---------- Waste Management Unit Database
CA HAULERS ---------- Registered Waste Tire Haulers Listing
INDIAN ODI ---------- Report on the Status of Open Dumps on Indian Lands
ODI ---------- Open Dump Inventory
DEBRIS REGION 9 ---------- Torres Martinez Reservation Illegal Dump Site Locations
IHS OPEN DUMPS ---------- Open Dumps on Indian Land

Local Lists of Hazardous waste / Contaminated Sites

US HIST CDL ---------- Delisted National Clandestine Laboratory Register

CA HIST Cal-Sites ---- Historical Calsites Database
CA SCH ---- School Property Evaluation Program
CA CDL ---- Clandestine Drug Labs
CA Toxic Pits ---- Toxic Pits Cleanup Act Sites
US CDL ---- National Clandestine Laboratory Register

Local Land Records

CA LIENS ---- Environmental Liens Listing
LIENS 2 ---- CERCLA Lien Information
CA DEED ---- Deed Restriction Listing

Records of Emergency Release Reports

HMIRS ---- Hazardous Materials Information Reporting System
CA LDS ---- Land Disposal Sites Listing
CA MCS ---- Military Cleanup Sites Listing
CA SPILLS 90 ---- SPILLS 90 data from FirstSearch

Other Ascertainable Records

FUDS ---- Formerly Used Defense Sites
DOD ---- Department of Defense Sites
SCRD DRYCLEANERS ---- State Coalition for Remediation of Drycleaners Listing
US FIN ASSUR ---- Financial Assurance Information
EPA WATCH LIST ---- EPA WATCH LIST
2020 COR ACTION ---- 2020 Corrective Action Program List
TSCA ---- Toxic Substances Control Act
TRIS ---- Toxic Chemical Release Inventory System
SSTS ---- Section 7 Tracking Systems
ROD ---- Records Of Decision
RMP ---- Risk Management Plans
PRP ---- Potentially Responsible Parties
PADS ---- PCB Activity Database System
FTTS ---- FIFRA/ TSCA Tracking System - FIFRA (Federal Insecticide, Fungicide, & Rodenticide Act)/TSCA (Toxic Substances Control Act)
MLTS ---- Material Licensing Tracking System
COAL ASH DOE ---- Steam-Electric Plant Operation Data
COAL ASH EPA ---- Coal Combustion Residues Surface Impoundments List
PCB TRANSFORMER ---- PCB Transformer Registration Database
RADINFO ---- Radiation Information Database
HIST FTTS ---- FIFRA/TSCA Tracking System Administrative Case Listing
DOT OPS ---- Incident and Accident Data
CONSENT ---- Superfund (CERCLA) Consent Decrees
INDIAN RESERV ---- Indian Reservations
FUSRAP ---- Formerly Utilized Sites Remedial Action Program
UMTRA ---- Uranium Mill Tailings Sites
LEAD SMELTERS ---- Lead Smelter Sites
US MINES ---- Mines Master Index File
ABANDONED MINES ---- Abandoned Mines
UXO ---- Unexploded Ordnance Sites
DOCKET HWC ---- Hazardous Waste Compliance Docket Listing
FUELS PROGRAM ---- EPA Fuels Program Registered Listing
PFAS NPL ---- Superfund Sites with PFAS Detections Information
PFAS FEDERAL SITES ---- Federal Sites PFAS Information

PFAS TSCA - PFAS Manufacture and Imports Information
PFAS RCRA MANIFEST - PFAS Transfers Identified In the RCRA Database Listing
PFAS ATSDR - PFAS Contamination Site Location Listing
PFAS WQP - Ambient Environmental Sampling for PFAS
PFAS NPDES - Clean Water Act Discharge Monitoring Information
PFAS ECHO FIRE TRAINING - Facilities in Industries that May Be Handling PFAS Listing
PFAS PART 139 AIRPORT - All Certified Part 139 Airports PFAS Information Listing
AQUEOUS FOAM NRC - Aqueous Foam Related Incidents Listing
CA PFAS - PFAS Contamination Site Location Listing
CA AQUEOUS FOAM - Former Fire Training Facility Assessments Listing
CA BOND EXP. PLAN - Bond Expenditure Plan
CA CUPA Listings - CUPA Resources List
CA DRYCLEANERS - Cleaner Facilities
CA ENF - Enforcement Action Listing
CA Financial Assurance - Financial Assurance Information Listing
CA HWP - EnviroStor Permitted Facilities Listing
CA MED WASTE VENTURA - Medical Waste Program List
CA MINES - Mines Site Location Listing
CA MWMP - Medical Waste Management Program Listing
CA PEST LIC - Pesticide Regulation Licenses Listing
CA PROC - Certified Processors Database
CA UIC - UIC Listing
CA UIC GEO - UIC GEO (GEOTRACKER)
CA WASTEWATER PITS - Oil Wastewater Pits Listing
CA WIP - Well Investigation Program Case List
CA MILITARY PRIV SITES - MILITARY PRIV SITES (GEOTRACKER)
CA PROJECT - PROJECT (GEOTRACKER)
CA NON-CASE INFO - NON-CASE INFO (GEOTRACKER)
CA OTHER OIL GAS - OTHER OIL & GAS (GEOTRACKER)
CA PROD WATER PONDS - PROD WATER PONDS (GEOTRACKER)
CA SAMPLING POINT - SAMPLING POINT (GEOTRACKER)
CA WELL STIM PROJ - Well Stimulation Project (GEOTRACKER)
MINES MRDS - Mineral Resources Data System

EDR HIGH RISK HISTORICAL RECORDS

EDR Exclusive Records

EDR Hist Auto - EDR Exclusive Historical Auto Stations
EDR Hist Cleaner - EDR Exclusive Historical Cleaners

EDR RECOVERED GOVERNMENT ARCHIVES

Exclusive Recovered Govt. Archives

CA RGA LF - Recovered Government Archive Solid Waste Facilities List

SURROUNDING SITES: SEARCH RESULTS

Surrounding sites were identified in the following databases.

Elevations have been determined from the USGS Digital Elevation Model and should be evaluated on a relative (not an absolute) basis. Relative elevation information between sites of close proximity should be field verified. Sites with an elevation equal to or higher than the target property have been differentiated below from sites with an elevation lower than the target property.
Page numbers and map identification numbers refer to the EDR Radius Map report where detailed data on individual sites can be reviewed.

Sites listed in ***bold italics*** are in multiple databases.

Unmappable (orphan) sites are not considered in the foregoing analysis.

EXECUTIVE SUMMARY

STANDARD ENVIRONMENTAL RECORDS

Lists of Federal CERCLA sites with NFRAP

SEMS-ARCHIVE: SEMS-ARCHIVE (Superfund Enterprise Management System Archive) tracks sites that have no further interest under the Federal Superfund Program based on available information. The list was formerly known as the CERCLIS-NFRAP, renamed to SEMS ARCHIVE by the EPA in 2015. EPA may perform a minimal level of assessment work at a site while it is archived if site conditions change and/or new information becomes available. Archived sites have been removed and archived from the inventory of SEMS sites. Archived status indicates that, to the best of EPA's knowledge, assessment at a site has been completed and that EPA has determined no further steps will be taken to list the site on the National Priorities List (NPL), unless information indicates this decision was not appropriate or other considerations require a recommendation for listing at a later time. The decision does not necessarily mean that there is no hazard associated with a given site; it only means that. based upon available information, the location is not judged to be potential NPL site.

A review of the SEMS-ARCHIVE list, as provided by EDR, and dated 10/27/2022 has revealed that there are 9 SEMS-ARCHIVE sites within approximately 0.5 miles of the target property.

Equal/Higher Elevation	Address	Direction / Distance	Map ID	Page
CAVINS OIL WELLS TOO Site ID: 0902601 EPA Id: CAD982360497	1641 N VENTURA AVE	E 1/8 - 1/4 (0.170 mi.)	N93	616
MAGNA CORP VENTURA Site ID: 0901604 EPA Id: CAD077967289	***1723 VENTURA AVE***	***ENE 1/8 - 1/4 (0.186 mi.)***	***P104***	***650***
REED MACHINE SHOP WE Site ID: 0902578 EPA Id: CAD982359481	1680 N VENTURA AVE	E 1/8 - 1/4 (0.189 mi.)	N111	677
WAUKESHA ENGINE SVC Site ID: 0902581 EPA Id: CAD982359606	1636 N VENTURA AVE	E 1/8 - 1/4 (0.194 mi.)	N132	800
FF BROWN/ VENTURA SH Site ID: 0901711 EPA Id: CAD134143064	1320 N VENTURA AVE	SE 1/8 - 1/4 (0.196 mi.)	O140	815
O C O TOOL CO #3 Site ID: 0902605 EPA Id: CAD982360679	1985 N VENTURA AVE	NE 1/4 - 1/2 (0.257 mi.)	T156	868
COAST WIRELINE SERVI Site ID: 0902602 EPA Id: CAD982360554	***115 STANLEY AVE***	***ENE 1/4 - 1/2 (0.325 mi.)***	***U160***	***876***
CAMCO Site ID: 0903597 EPA Id: CAD982505125	191 STANLEY AVE	ENE 1/4 - 1/2 (0.387 mi.)	X167	908
VENTURA TOOL CO Site ID: 0902580 EPA Id: CAD982359549	2220 N VENTURA AVE	NE 1/4 - 1/2 (0.411 mi.)	Z170	916

EXECUTIVE SUMMARY

Lists of Federal RCRA generators

RCRA-LQG: RCRAInfo is EPA's comprehensive information system, providing access to data supporting the Resource Conservation and Recovery Act (RCRA) of 1976 and the Hazardous and Solid Waste Amendments (HSWA) of 1984. The database includes selective information on sites which generate, transport, store, treat and/or dispose of hazardous waste as defined by the Resource Conservation and Recovery Act (RCRA). Large quantity generators (LQGs) generate over 1,000 kilograms (kg) of hazardous waste, or over 1 kg of acutely hazardous waste per month.

A review of the RCRA-LQG list, as provided by EDR, and dated 11/21/2022 has revealed that there is 1 RCRA-LQG site within approximately 0.25 miles of the target property.

Equal/Higher Elevation	Address	Direction / Distance	Map ID	Page
RHODIA - VENTURA EPA ID:: CAD983617424	***320 WEST STANLEY AVE***	***NNW 0 - 1/8 (0.089 mi.)***	***H59***	***433***

RCRA-SQG: RCRAInfo is EPA's comprehensive information system, providing access to data supporting the Resource Conservation and Recovery Act (RCRA) of 1976 and the Hazardous and Solid Waste Amendments (HSWA) of 1984. The database includes selective information on sites which generate, transport, store, treat and/or dispose of hazardous waste as defined by the Resource Conservation and Recovery Act (RCRA). Small quantity generators (SQGs) generate between 100 kg and 1,000 kg of hazardous waste per month.

A review of the RCRA-SQG list, as provided by EDR, and dated 11/21/2022 has revealed that there are 11 RCRA-SQG sites within approximately 0.25 miles of the target property.

Equal/Higher Elevation	Address	Direction / Distance	Map ID	Page
HELMERICH AND PAYNE EPA ID:: CAD983575317	***1689 N OLIVE ST***	***WNW 0 - 1/8 (0.004 mi.)***	***B26***	***123***
CE VETCO INC EPA ID:: CAT000618611	***250 W STANLEY AVE***	***N 0 - 1/8 (0.107 mi.)***	***I64***	***504***
OIL COUNTRY MFG INC EPA ID:: CAR000006213	***300 W STANLEY AVE***	***N 0 - 1/8 (0.115 mi.)***	***I78***	***562***
MAGNA CORP VENTURA EPA ID:: CAD077967289	***1723 VENTURA AVE***	***ENE 1/8 - 1/4 (0.186 mi.)***	***P104***	***650***
PRODUCTION TOOL SPEC EPA ID:: CAR000146944	***1777 WEST VENTURA AV***	***ENE 1/8 - 1/4 (0.190 mi.)***	***P113***	***685***
GAVIOTA MAINT SERV EPA ID:: CAD982347791	1430 VENTURA AVE	ESE 1/8 - 1/4 (0.195 mi.)	O134	803
ALLIED LYON CO INC EPA ID:: CAD982347684	***1430 VENTURA AVE***	***ESE 1/8 - 1/4 (0.195 mi.)***	***O135***	***805***
ALLIED LYON CO INC EPA ID:: CAD982347692	1430 VENTURA AVE	ESE 1/8 - 1/4 (0.195 mi.)	O137	809
A&A TUBULAR INSPECTI EPA ID:: CAD983581224	***96 ROCKLITE RD***	***ENE 1/8 - 1/4 (0.244 mi.)***	***S153***	***857***

Lower Elevation	Address	Direction / Distance	Map ID	Page
OFFSHORE CRANE & SER EPA ID:: CAD054834072	1375 N OLIVE ST	SSE 0 - 1/8 (0.027 mi.)	C36	170
TRICO INDUSTRIES VEN	***1250 N OLIVE ST***	***S 0 - 1/8 (0.113 mi.)***	***G77***	***557***

EPA ID:: CAD983607227

RCRA-VSQG: RCRAInfo is EPA's comprehensive information system, providing access to data supporting the Resource Conservation and Recovery Act (RCRA) of 1976 and the Hazardous and Solid Waste Amendments (HSWA) of 1984. The database includes selective information on sites which generate, transport, store, treat and/or dispose of hazardous waste as defined by the Resource Conservation and Recovery Act (RCRA). Very small quantity generators (VSQGs) generate less than 100 kg of hazardous waste, or less than 1 kg of acutely hazardous waste per month.

A review of the RCRA-VSQG list, as provided by EDR, and dated 11/21/2022 has revealed that there is 1 RCRA-VSQG site within approximately 0.25 miles of the target property.

Lower Elevation	Address	Direction / Distance	Map ID	Page
WESTCO INTERNATIONAL EPA ID:: CAL000363967	***1360 N OLIVE ST***	***SSE 0 - 1/8 (0.058 mi.)***	***C40***	***242***

Lists of state- and tribal hazardous waste facilities

CA ENVIROSTOR: The Department of Toxic Substances Control's (DTSC's) Site Mitigation and Brownfields Reuse Program's (SMBRP's) EnviroStor database identifes sites that have known contamination or sites for which there may be reasons to investigate further. The database includes the following site types: Federal Superfund sites (National Priorities List (NPL)); State Response, including Military Facilities and State Superfund; Voluntary Cleanup; and School sites. EnviroStor provides similar information to the information that was available in CalSites, and provides additional site information, including, but not limited to, identification of formerly-contaminated properties that have been released for reuse, properties where environmental deed restrictions have been recorded to prevent inappropriate land uses, and risk characterization information that is used to assess potential impacts to public health and the environment at contaminated sites.

A review of the CA ENVIROSTOR list, as provided by EDR, and dated 07/25/2022 has revealed that there are 15 CA ENVIROSTOR sites within approximately 1 mile of the target property.

Equal/Higher Elevation	Address	Direction / Distance	Map ID	Page
ABB VETCO GRAY INC Facility Id: 56350136 Status: Refer: Other Agency	***320 W. STANLEY AVENU***	***NNW 0 - 1/8 (0.089 mi.)***	***H57***	***409***
CAVINS OIL WELL TOOL Facility Id: 56340145 Status: No Further Action	***1641 N VENTURA AVE***	***E 1/8 - 1/4 (0.170 mi.)***	***N95***	***620***
BROWN, F.F./VENTURA Facility Id: 56350012 Status: No Further Action	1422 N. VENTURA AVE.	SE 1/8 - 1/4 (0.178 mi.)	O98	635
O C O TOOL COMPANY # Facility Id: 56340144 Status: Refer: Other Agency	1895 N. VENTURA AVE	NE 1/8 - 1/4 (0.188 mi.)	Q107	661
REED MACHINE SHOP, I Facility Id: 56340142 Status: Refer: Other Agency	***1680 N VENTURA AVE***	***E 1/8 - 1/4 (0.189 mi.)***	***N110***	***672***
WAUKESHA ENGINE SERV	1636 NORTH VENTURA A	E 1/8 - 1/4 (0.194 mi.)	N133	801

Facility Id: 56350085
Status: No Further Action

COAST WIRELINE SERVI	***115 STANLEY AVENUE***	***ENE 1/4 - 1/2 (0.325 mi.)***	***U159***	***873***
Facility Id: 56340143 Status: Refer: Other Agency				
CAMCO, INC	***191 STANLEY AVENUE***	***ENE 1/4 - 1/2 (0.387 mi.)***	***X166***	***907***
Facility Id: 56350120 Status: No Further Action				
VENTURA TOOL COMPANY	2220 NORTH VENTURA A	NE 1/4 - 1/2 (0.411 mi.)	Z169	915
Facility Id: 56340061 Status: Refer: Other Agency				
REAGENS VACUUM TRUCK	***2457 N VENTURA AVE***	***NE 1/2 - 1 (0.559 mi.)***	***183***	***943***
Facility Id: 56290073 Status: Refer: RWQCB				
O S T PIPEYARD, INC.	***2951 N VENTURA AVE***	***NNE 1/2 - 1 (0.902 mi.)***	***185***	***958***
Facility Id: 56340137 Status: Refer: RCRA				
GETTY OIL - VENTURA	HALL AND SCHOOL CANY	NE 1/2 - 1 (0.927 mi.)	187	971
Facility Id: 56130033 Status: No Further Action				

Lower Elevation	Address	Direction / Distance	Map ID	Page
RENTED -BY OTIS ENGI	***350 W LEWIS ST***	***SW 0 - 1/8 (0.108 mi.)***	***E67***	***524***
Facility Id: 56130045 Status: Refer: 1248 Local Agency				
VENTURA AGGREGATE MI	***ROCKLITE ROAD***	***S 1/2 - 1 (0.578 mi.)***	***184***	***956***
Facility Id: 56120001 Status: No Further Action				
HYDRAULIC OIL WELL S	***185 N OLIVE ST***	***SSW 1/2 - 1 (0.912 mi.)***	***186***	***969***
Facility Id: 56290072 Status: No Further Action				

Lists of state and tribal leaking storage tanks

CA LUST: Leaking Underground Storage Tank (LUST) Sites included in GeoTracker. GeoTracker is the Water Boards data management system for sites that impact, or have the potential to impact, water quality in California, with emphasis on groundwater.

A review of the CA LUST list, as provided by EDR, has revealed that there are 28 CA LUST sites within approximately 0.5 miles of the target property.

Equal/Higher Elevation	Address	Direction / Distance	Map ID	Page
BIG T'S	***1724 OLIVE ST***	***NE 0 - 1/8 (0.046 mi.)***	***D38***	***235***
Database: LUST REG 4, Date of Government Version: 09/07/2004 Database: VENTURA CO. LUST, Date of Government Version: 05/29/2008 Database: LUST, Date of Government Version: 08/31/2022 Status: Completed - Case Closed Facility Id: C-95064				

Status: Case Closed
Facility Id: 95064
Status: Case Closed
Global Id: T0611100963
Global ID: T0611100963

BAKER OIL TREATING ***1723 VENTURA AVE*** ***ENE 1/8 - 1/4 (0.186 mi.)*** ***P101*** ***641***
Database: LUST REG 4, Date of Government Version: 09/07/2004
Database: VENTURA CO. LUST, Date of Government Version: 05/29/2008
Database: LUST, Date of Government Version: 08/31/2022
Status: Completed - Case Closed
Facility Id: C-95134
Status: Case Closed
Facility Id: 95134
Status: Case Closed
Global Id: T0611101030
Global ID: T0611101030

BAKER OIL TREATING C ***1723 VENTURA AVE N*** ***ENE 1/8 - 1/4 (0.186 mi.)*** ***P103*** ***647***
Database: LUST REG 4, Date of Government Version: 09/07/2004
Database: LUST, Date of Government Version: 08/31/2022
Status: Completed - Case Closed
Facility Id: 930010161
Status: Case Closed
Global Id: T0611100017
Global ID: T0611100017

HOPPER SUPPLY ***1885 VENTURA AVE*** ***NE 1/8 - 1/4 (0.193 mi.)*** ***Q121*** ***739***
Database: VENTURA CO. LUST, Date of Government Version: 05/29/2008
Facility Id: 95043
Status: Case Closed

HOPPER SUPPLY ***1885 VENTURA AVE*** ***NE 1/8 - 1/4 (0.193 mi.)*** ***Q122*** ***739***
Database: LUST REG 4, Date of Government Version: 09/07/2004
Facility Id: C-95043
Status: Case Closed
Global ID: T0611100943

HOPPER SUPPLY ***1885 VENTURA AVE*** ***NE 1/8 - 1/4 (0.193 mi.)*** ***Q123*** ***741***
Database: LUST, Date of Government Version: 08/31/2022
Status: Completed - Case Closed
Global Id: T0611100943

LAURA SCUDDERS ***1750 VENTURA AVE N*** ***ENE 1/8 - 1/4 (0.195 mi.)*** ***P139*** ***812***
Database: LUST REG 4, Date of Government Version: 09/07/2004
Database: VENTURA CO. LUST, Date of Government Version: 05/29/2008
Database: LUST, Date of Government Version: 08/31/2022
Status: Completed - Case Closed
Facility Id: C-95135
Status: Case Closed
Facility Id: 95135
Status: Case Closed
Global Id: T0611101031
Global ID: T0611101031

UNION ENGINEERING ***1980 VENTURA AVE*** ***ENE 1/4 - 1/2 (0.266 mi.)*** ***T157*** ***869***
Database: LUST REG 4, Date of Government Version: 09/07/2004
Database: VENTURA CO. LUST, Date of Government Version: 05/29/2008
Database: LUST, Date of Government Version: 08/31/2022
Status: Completed - Case Closed

Facility Id: C-88125
Status: Case Closed
Facility Id: 88125
Status: Case Closed
Global Id: T0611100361
Global ID: T0611100361

COAST WIRELINE SERVI ***115 STANLEY AVENUE*** ***ENE 1/4 - 1/2 (0.325 mi.)*** ***U159*** ***873***
Database: LUST, Date of Government Version: 08/31/2022
Status: Completed - Case Closed
Global Id: T0611100919

COAST WIRELINE SERVI ***115 STANLEY AVE*** ***ENE 1/4 - 1/2 (0.325 mi.)*** ***U160*** ***876***
Database: LUST REG 4, Date of Government Version: 09/07/2004
Database: VENTURA CO. LUST, Date of Government Version: 05/29/2008
Facility Id: C-95016
Status: Case Closed
Facility Id: 95016
Status: Case Closed
Global ID: T0611100919

MAACO CONSTRUCTORS ***2235 VENTURA AVE*** ***NE 1/4 - 1/2 (0.362 mi.)*** ***W163*** ***894***
Database: LUST REG 4, Date of Government Version: 09/07/2004
Database: VENTURA CO. LUST, Date of Government Version: 05/29/2008
Database: LUST, Date of Government Version: 08/31/2022
Status: Completed - Case Closed
Facility Id: C-95136
Status: Case Closed
Facility Id: 95136
Status: Case Closed
Global Id: T0611101032
Global ID: T0611101032

SILVAS OIL COMPANY I ***2191 VENTURA RD*** ***NE 1/4 - 1/2 (0.370 mi.)*** ***W164*** ***900***
Database: VENTURA CO. LUST, Date of Government Version: 05/29/2008
Database: LUST, Date of Government Version: 08/31/2022
Status: Completed - Case Closed
Facility Id: 04039
Status: Case Closed
Global Id: T0611175497

HAUSSLER OIL ***283 LEWIS ST*** ***ESE 1/4 - 1/2 (0.406 mi.)*** ***Y168*** ***910***
Database: LUST REG 4, Date of Government Version: 09/07/2004
Database: VENTURA CO. LUST, Date of Government Version: 05/29/2008
Database: LUST, Date of Government Version: 08/31/2022
Status: Completed - Case Closed
Facility Id: C-95110
Status: Preliminary site assessment underway
Facility Id: 95110
Status: Case Closed
Global Id: T0611101008
Global ID: T0611101008

CLARK ENGINEERING ***313 LEWIS ST*** ***ESE 1/4 - 1/2 (0.428 mi.)*** ***Y171*** ***917***
Database: LUST REG 4, Date of Government Version: 09/07/2004
Database: VENTURA CO. LUST, Date of Government Version: 05/29/2008
Database: LUST, Date of Government Version: 08/31/2022
Status: Completed - Case Closed
Facility Id: C-95119

Status: Case Closed
Facility Id: 95119
Status: Case Closed
Global Id: T0611101017
Global ID: T0611101017

RUBOTTOM CABINETS ***320 LEWIS ST*** ***ESE 1/4 - 1/2 (0.435 mi.)*** ***Y172*** ***921***
Database: LUST REG 4, Date of Government Version: 09/07/2004
Database: VENTURA CO. LUST, Date of Government Version: 05/29/2008
Database: LUST, Date of Government Version: 08/31/2022
Status: Completed - Case Closed
Facility Id: C-95111
Status: Case Closed
Facility Id: 95111
Status: Case Closed
Global Id: T0611101009
Global ID: T0611101009

GAYLE KIERAN TRUST ***2300 VENTURA*** ***NE 1/4 - 1/2 (0.450 mi.)*** ***Z176*** ***931***
Database: LUST, Date of Government Version: 08/31/2022
Status: Completed - Case Closed
Global Id: T0611100949

GAYLE KIERAN TRUST 2300 VENTURA AVE NE 1/4 - 1/2 (0.450 mi.) Z177 933
Database: VENTURA CO. LUST, Date of Government Version: 05/29/2008
Facility Id: 95049
Status: Case Closed

GAYLE KIERAN TRUST ***2300 VENTURA AVE*** ***NE 1/4 - 1/2 (0.450 mi.)*** ***Z178*** ***934***
Database: LUST REG 4, Date of Government Version: 09/07/2004
Facility Id: C-95049
Status: Case Closed
Global ID: T0611100949

HALLIBURTON/LOWE TRU ***350 LEWIS ST W*** ***ESE 1/4 - 1/2 (0.456 mi.)*** ***Y179*** ***935***
Database: LUST REG 4, Date of Government Version: 09/07/2004
Database: VENTURA CO. LUST, Date of Government Version: 05/29/2008
Database: LUST, Date of Government Version: 08/31/2022
Status: Completed - Case Closed
Facility Id: C-95120
Status: Case Closed
Facility Id: 95120
Status: Case Closed
Global Id: T0611101018
Global ID: T0611101018

H.H. NEEL & SONS RAN ***2323 VENTURA AVE*** ***NE 1/4 - 1/2 (0.488 mi.)*** ***AB181*** ***939***
Database: LUST, Date of Government Version: 08/31/2022
Status: Completed - Case Closed
Global Id: T0611100584

H.H. NEEL & SONS RAN ***2323 VENTURA AVE*** ***NE 1/4 - 1/2 (0.488 mi.)*** ***AB182*** ***941***
Database: LUST REG 4, Date of Government Version: 09/07/2004
Database: VENTURA CO. LUST, Date of Government Version: 05/29/2008
Facility Id: C-89187
Status: Case Closed
Facility Id: 89187
Status: Case Closed
Global ID: T0611100584

Lower Elevation	Address	Direction / Distance	Map ID	Page

ATLAS WIRELINE ***1213 VENTURA AVE N*** ***SSE 1/8 - 1/4 (0.199 mi.)*** ***R142*** ***817***
Database: LUST REG 4, Date of Government Version: 09/07/2004

Facility Id: 930010189
Status: Case Closed
Global ID: T0611100018

GUIBERSON OIL TOOLS ***1190 VENTURA AVE N*** ***SE 1/8 - 1/4 (0.237 mi.)*** ***R152*** ***854***
Database: LUST REG 4, Date of Government Version: 09/07/2004
Database: LUST, Date of Government Version: 08/31/2022
Status: Completed - Case Closed
Facility Id: 930010016
Status: Case Closed
Global Id: T0611100012
Global ID: T0611100012

THRIFTY OIL #036 ***887 VENTURA AVE*** ***SSE 1/4 - 1/2 (0.358 mi.)*** ***V161*** ***879***
Database: LUST REG 4, Date of Government Version: 09/07/2004
Facility Id: C-95025
Status: Post remedial action monitoring
Global ID: T0611100928

ARCO FACILITY NO 095 ***887 VENTURA*** ***SSE 1/4 - 1/2 (0.358 mi.)*** ***V162*** ***880***
Database: LUST, Date of Government Version: 08/31/2022
Status: Completed - Case Closed
Global Id: T0611100928

JAMAR ESTATE (JACK) ***830 OLIVE ST*** ***S 1/4 - 1/2 (0.373 mi.)*** ***165*** ***904***
Database: VENTURA CO. LUST, Date of Government Version: 05/29/2008
Database: LUST, Date of Government Version: 08/31/2022
Status: Completed - Case Closed
Facility Id: 05019
Status: Case Closed
Global Id: T0611120708

GASCO ***774 VENTURA AVE*** ***SSE 1/4 - 1/2 (0.445 mi.)*** ***AA174*** ***925***
Database: LUST REG 4, Date of Government Version: 09/07/2004
Database: VENTURA CO. LUST, Date of Government Version: 05/29/2008
Facility Id: C-03027
Status: Leak being confirmed
Facility Id: 03027
Status: Case Closed
Global ID: T0611107582

DESERT PETROLEUM S/S ***774 VENTURA AVE*** ***SSE 1/4 - 1/2 (0.445 mi.)*** ***AA175*** ***926***
Database: LUST REG 4, Date of Government Version: 09/07/2004
Database: VENTURA CO. LUST, Date of Government Version: 05/29/2008
Database: LUST, Date of Government Version: 08/31/2022
Status: Completed - Case Closed
Facility Id: C-95038
Status: Case Closed
Facility Id: 95038
Status: Case Closed
Global Id: T0611100938
Global Id: T0611107582
Global ID: T0611100938

EXECUTIVE SUMMARY

CA CPS-SLIC: Cleanup Program Sites (CPS; also known as Site Cleanups [SC] and formerly known as Spills, Leaks, Investigations, and Cleanups [SLIC] sites) included in GeoTracker. GeoTracker is the Water Boards data management system for sites that impact, or have the potential to impact, water quality in California, with emphasis on groundwater.

A review of the CA CPS-SLIC list, as provided by EDR, has revealed that there are 7 CA CPS-SLIC sites within approximately 0.5 miles of the target property.

Equal/Higher Elevation	Address	Direction / Distance	Map ID	Page
USA PETROLEUM	1689 OLIVE	WNW 0 - 1/8 (0.004 mi.)	B27	131
Database: SLIC REG 4, Date of Government Version: 11/17/2004 Facility Status: No further action required				
USA PETROLEUM	***1689 N. OLIVE ST***	***WNW 0 - 1/8 (0.004 mi.)***	***B28***	***131***
Database: CPS-SLIC, Date of Government Version: 08/31/2022 Facility Status: Completed - Case Closed Global Id: SLT43224222				
STANLEY AVENUE COMPA	***255 W. STANLEY AVE***	***NNE 0 - 1/8 (0.123 mi.)***	***I86***	***596***
Database: CPS-SLIC, Date of Government Version: 08/31/2022 Facility Status: Completed - Case Closed Global Id: SLT43628626				
STANLEY AVENUE COMPA	255 STANLEY	E 1/4 - 1/2 (0.444 mi.)	173	924
Database: SLIC REG 4, Date of Government Version: 11/17/2004 Facility Status: No further action required				
LOWE TRUST	***350 LEWIS ST, NORTH***	***ESE 1/4 - 1/2 (0.456 mi.)***	***Y180***	***938***
Database: CPS-SLIC, Date of Government Version: 08/31/2022 Facility Status: Completed - Case Closed Global Id: T10000000834				
H.H. NEEL & SONS RAN	***2323 VENTURA AVE***	***NE 1/4 - 1/2 (0.488 mi.)***	***AB181***	***939***
Database: CPS-SLIC, Date of Government Version: 08/31/2022 Facility Status: Completed - Case Closed Global Id: T10000000754				

Lower Elevation	Address	Direction / Distance	Map ID	Page
ATLAS WIRELINE	***1213 VENTURA AVE N***	***SSE 1/8 - 1/4 (0.199 mi.)***	***R142***	***817***
Database: SLIC REG 4, Date of Government Version: 11/17/2004 Facility Status: No further action required				

Lists of state and tribal registered storage tanks

CA UST: The Underground Storage Tank database contains registered USTs. USTs are regulated under Subtitle I of the Resource Conservation and Recovery Act (RCRA). The data come from the State Water Resources Control Board's Hazardous Substance Storage Container Database.

A review of the CA UST list, as provided by EDR, has revealed that there are 2 CA UST sites within approximately 0.25 miles of the target property.

Equal/Higher Elevation	Address	Direction / Distance	Map ID	Page
REED LAND CLEARING I	***1720 VENTURA AVE***	***ENE 1/8 - 1/4 (0.193 mi.)***	***P119***	***725***
Database: UST, Date of Government Version: 08/31/2022				

Facility Id: 056-001-004037

Lower Elevation	Address	Direction / Distance	Map ID	Page
T & T TRUCK & CRANE	1375 N OLIVE ST	SSE 0 - 1/8 (0.027 mi.)	C32	139
Database: UST, Date of Government Version: 08/31/2022				

CA AST: A listing of aboveground storage tank petroleum storage tank locations.

A review of the CA AST list, as provided by EDR, has revealed that there is 1 CA AST site within approximately 0.25 miles of the target property.

Equal/Higher Elevation	Address	Direction / Distance	Map ID	Page
ABB VETCO GRAY INC	***320 W. STANLEY AVENU***	***NNW 0 - 1/8 (0.089 mi.)***	***H57***	***409***
Database: AST, Date of Government Version: 07/06/2016				

ADDITIONAL ENVIRONMENTAL RECORDS

Local Lists of Landfill / Solid Waste Disposal Sites

CA SWRCY: A listing of recycling facilities in California.

A review of the CA SWRCY list, as provided by EDR, and dated 08/31/2022 has revealed that there is 1 CA SWRCY site within approximately 0.5 miles of the target property.

Lower Elevation	Address	Direction / Distance	Map ID	Page
UNION RECYCLING	***985 N OLIVE ST***	***S 1/4 - 1/2 (0.271 mi.)***	***158***	***872***
Cert Id: RC254922.001				

Local Lists of Hazardous waste / Contaminated Sites

CA CERS HAZ WASTE: List of sites in the California Environmental Protection Agency (CalEPA) Regulated Site Portal which fall under the Hazardous Chemical Management, Hazardous Waste Onsite Treatment, Household Hazardous Waste Collection, Hazardous Waste Generator, and RCRA LQ HW Generator programs.

A review of the CA CERS HAZ WASTE list, as provided by EDR, and dated 07/18/2022 has revealed that there are 22 CA CERS HAZ WASTE sites within approximately 0.25 miles of the target property.

Equal/Higher Elevation	Address	Direction / Distance	Map ID	Page
HELMERICH AND PAYNE	***1689 N OLIVE ST***	***WNW 0 - 1/8 (0.004 mi.)***	***B26***	***123***
C D LYON CONSTRUCTIO	***380 W STANLEY AVE***	***WNW 0 - 1/8 (0.069 mi.)***	***F50***	***355***
ABB VETCO GRAY INC	***320 W. STANLEY AVENU***	***NNW 0 - 1/8 (0.089 mi.)***	***H57***	***409***
LUFKIN US ACQUISITIO	280 W STANLEY AVE BL	N 0 - 1/8 (0.110 mi.)	I72	545
CERTEX USA INC	***300 W STANLEY AVE***	***N 0 - 1/8 (0.115 mi.)***	***I82***	***573***
AAA MARINE	***171 W STANLEY AVE***	***NE 1/8 - 1/4 (0.139 mi.)***	***M89***	***602***
CAVINS OIL WELL TOOL	***1641 N VENTURA AVE***	***E 1/8 - 1/4 (0.170 mi.)***	***N95***	***620***
OCEAN TIRE & AUTO RE	***1622 N VENTURA AVE***	***E 1/8 - 1/4 (0.178 mi.)***	***N97***	***628***
OCO TOOL CO	***1895 N VENTURA AVE***	***NE 1/8 - 1/4 (0.188 mi.)***	***Q109***	***665***

Equal/Higher Elevation	Address	Direction / Distance	Map ID	Page
PRODUCTION TOOL SPEC	*1777 N VENTURA AVE*	*ENE 1/8 - 1/4 (0.190 mi.)*	*P115*	*695*
BAY CITY FAB	*1676 N VENTURA AVE*	*E 1/8 - 1/4 (0.191 mi.)*	*N117*	*719*
OILFIELD ELECTRIC CO	*1801 NO VENTURA AVE*	*ENE 1/8 - 1/4 (0.194 mi.)*	*P128*	*756*
BIG RED CRANE COMPAN	*100 ROCKLITE RD*	*ENE 1/8 - 1/4 (0.246 mi.)*	*S154*	*860*

Lower Elevation	Address	Direction / Distance	Map ID	Page
OFFSHORE CRANE & SVC	*1375 N OLIVE ST*	*SSE 0 - 1/8 (0.027 mi.)*	*C37*	*185*
WESTCO INTERNATIONAL	*1360 N OLIVE ST*	*SSE 0 - 1/8 (0.058 mi.)*	*C41*	*246*
RINCON IRONWORKS	*1349 N OLIVE ST*	*S 0 - 1/8 (0.060 mi.)*	*C43*	*316*
CLARK ENGINEERING CO	*313 W LEWIS ST*	*SW 0 - 1/8 (0.067 mi.)*	*E45*	*333*
VISTA STEEL COMPANY	*331 W LEWIS ST*	*SW 0 - 1/8 (0.087 mi.)*	*E54*	*369*
RUBOTTOM CABINETS	*320 W LEWIS ST*	*SW 0 - 1/8 (0.094 mi.)*	*E60*	*453*
RENTED -BY OTIS ENGI	*350 W LEWIS ST*	*SW 0 - 1/8 (0.108 mi.)*	*E67*	*524*
WISE FLEET SERVICES	*1335 N VENTURA AVE*	*SE 0 - 1/8 (0.118 mi.)*	*L85*	*583*
VENTURA AUTO CLINIC	*1177 N VENTURA AVE*	*SSE 1/8 - 1/4 (0.224 mi.)*	*R150*	*834*

Local Lists of Registered Storage Tanks

CA SWEEPS UST: Statewide Environmental Evaluation and Planning System. This underground storage tank listing was updated and maintained by a company contacted by the SWRCB in the early 1990's. The listing is no longer updated or maintained. The local agency is the contact for more information on a site on the SWEEPS list.

A review of the CA SWEEPS UST list, as provided by EDR, and dated 06/01/1994 has revealed that there are 4 CA SWEEPS UST sites within approximately 0.25 miles of the target property.

Equal/Higher Elevation	Address	Direction / Distance	Map ID	Page
VETCO OFFSHORE INC. Status: A Tank Status: A Comp Number: 1432	*250 W STANLEY AVE*	*N 0 - 1/8 (0.107 mi.)*	*I65*	*510*
CAVINS OIL WELL TOOL Status: A Tank Status: A Comp Number: 66048	*1641 N VENTURA AVE*	*E 1/8 - 1/4 (0.170 mi.)*	*N95*	*620*
REED LAND CLEARING I Status: A Tank Status: A Comp Number: 9026	*1720 VENTURA AVE*	*ENE 1/8 - 1/4 (0.193 mi.)*	*P119*	*725*
HIBDON'S SERVICE Status: A Tank Status: A Comp Number: 21532	*1816 N VENTURA AVE*	*ENE 1/8 - 1/4 (0.208 mi.)*	*P144*	*820*

EXECUTIVE SUMMARY

CA HIST UST: Historical UST Registered Database.

A review of the CA HIST UST list, as provided by EDR, and dated 10/15/1990 has revealed that there are 29 CA HIST UST sites within approximately 0.25 miles of the target property.

Equal/Higher Elevation	Address	Direction / Distance	Map ID	Page
VETCO OFFSHORE INC. Facility Id: 00000001432	250 W STANLEY AVE	N 0 - 1/8 (0.107 mi.)	I63	499
VETCO OFFSHORE INC.	***250 W STANLEY AVE***	***N 0 - 1/8 (0.107 mi.)***	***I65***	***510***
ADVANCED PRODUCTION	70 WEST MCFARLANE DR	E 0 - 1/8 (0.108 mi.)	J69	538
ADVANCED PRODUCTION Facility Id: 00000014877	70 W MCFARLANE ST	E 0 - 1/8 (0.110 mi.)	J76	556
GEM EQUIPMENT CO Facility Id: 00000012712	171 W STANLEY AVENUE	NE 1/8 - 1/4 (0.139 mi.)	M91	613
CAVINS OIL WELL TOOL Facility Id: 00000066048	***1641 N VENTURA AVE***	***E 1/8 - 1/4 (0.170 mi.)***	***N95***	***620***
BAKER OIL TREATING Facility Id: 00000000714	***1723 N VENTURA AVENU***	***ENE 1/8 - 1/4 (0.186 mi.)***	***P105***	***654***
REED MACHINE SHOP, I Facility Id: 00000009616	***1680 N VENTURA AVE***	***E 1/8 - 1/4 (0.189 mi.)***	***N110***	***672***
REED MACHINE SHOP IN	***1680 NORTH VENTURA A***	***E 1/8 - 1/4 (0.189 mi.)***	***N112***	***678***
R-Z OIL TOOLS INC Facility Id: 00000008522	1688 N VENTURA AVE	ENE 1/8 - 1/4 (0.191 mi.)	P116	718
REED LAND CLEARING I Facility Id: 00000009026	***1720 VENTURA AVE***	***ENE 1/8 - 1/4 (0.193 mi.)***	***P119***	***725***
MAXIM DOUGLAS Facility Id: 00000027826	***1726 N VENTURA AVE S***	***ENE 1/8 - 1/4 (0.193 mi.)***	***P120***	***734***
HOPPER INC (VENTURA) Facility Id: 00000001476	***1885 N VENTURA AVE***	***NE 1/8 - 1/4 (0.193 mi.)***	***Q125***	***746***
OILFIELD ELECTRIC CO Facility Id: 00000011790	1801 NO. VENTURA AVE	ENE 1/8 - 1/4 (0.194 mi.)	P129	770
OILFIELD ELECTRIC CO	***1801 N VENTURA AVE***	***ENE 1/8 - 1/4 (0.194 mi.)***	***P130***	***770***
FAMILIAN PIPE AND SU Facility Id: 00000013149	***1430 NORTH VENTURA A***	***ESE 1/8 - 1/4 (0.195 mi.)***	***O136***	***808***
LAURA SCUDDERS INC Facility Id: 00000012959	1750 NORTH VENTURA A	ENE 1/8 - 1/4 (0.195 mi.)	P138	811
HIBDON'S SERVICE Facility Id: 00000021532	1816 N VENTURA AVE	ENE 1/8 - 1/4 (0.208 mi.)	P145	822
HIBDONS SERVICE	1816 NO VENTURA AVE	ENE 1/8 - 1/4 (0.208 mi.)	P147	828

Lower Elevation	Address	Direction / Distance	Map ID	Page
HUBB STELL FABRICATI Facility Id: 00000036079	***1368 NORTH OLIVE ST***	***SSE 0 - 1/8 (0.053 mi.)***	***C39***	***239***
HAUSSLER OIL PETROLE	***283A WEST LEWIS***	***SSW 0 - 1/8 (0.068 mi.)***	***E47***	***350***
HAUSSLER OIL PETROLE Facility Id: 00000063700 Facility Id: 00000002194	283A W LEWIS	SSW 0 - 1/8 (0.068 mi.)	E48	352
VISTA STEEL COMPANY	***331 W LEWIS ST***	***SW 0 - 1/8 (0.087 mi.)***	***E54***	***369***

Facility Id: 00000045785				
VISTA STEEL COMPANY	***331 WEST LEWIS***	***SW 0 - 1/8 (0.087 mi.)***	***E56***	***396***
OTIS ENGINEERING CO	350 W LEWIS ST	SW 0 - 1/8 (0.108 mi.)	E66	523
Facility Id: 00000035565				
RENTED -BY OTIS ENGI	***350 W LEWIS ST***	***SW 0 - 1/8 (0.108 mi.)***	***E67***	***524***
Facility Id: 00000019196				
ROYAL CROWN BEVERAGE	***280 W LEWIS ST***	***SSW 0 - 1/8 (0.109 mi.)***	***K70***	***539***
Facility Id: 00000018449				
ROYAL CROWN BEVERAGE	280 WEST LEWIS AVE	SSW 0 - 1/8 (0.109 mi.)	K71	545
NL MCCULLOUGH	1213 N VENTURA AVE	SSE 1/8 - 1/4 (0.199 mi.)	R141	816
Facility Id: 00000013992				

CA FID UST: The Facility Inventory Database contains active and inactive underground storage tank locations. The source is the State Water Resource Control Board.

A review of the CA FID UST list, as provided by EDR, and dated 10/31/1994 has revealed that there are 4 CA FID UST sites within approximately 0.25 miles of the target property.

Equal/Higher Elevation	Address	Direction / Distance	Map ID	Page
VETCO OFFSHORE INC.	***250 W STANLEY AVE***	***N 0 - 1/8 (0.107 mi.)***	***I65***	***510***
Facility Id: 56004014				
Status: A				
CAVINS OIL WELL TOOL	***1641 N VENTURA AVE***	***E 1/8 - 1/4 (0.170 mi.)***	***N95***	***620***
Facility Id: 56001689				
Status: A				
REED LAND CLEARING I	***1720 VENTURA AVE***	***ENE 1/8 - 1/4 (0.193 mi.)***	***P119***	***725***
Facility Id: 56002569				
Status: A				
HIBDON'S SERVICE	***1816 N VENTURA AVE***	***ENE 1/8 - 1/4 (0.208 mi.)***	***P144***	***820***
Facility Id: 56003009				
Status: A				

CA CERS TANKS: List of sites in the California Environmental Protection Agency (CalEPA) Regulated Site Portal which fall under the Aboveground Petroleum Storage and Underground Storage Tank regulatory programs.

A review of the CA CERS TANKS list, as provided by EDR, and dated 07/18/2022 has revealed that there are 2 CA CERS TANKS sites within approximately 0.25 miles of the target property.

Equal/Higher Elevation	Address	Direction / Distance	Map ID	Page
ABB VETCO GRAY INC	***320 W. STANLEY AVENU***	***NNW 0 - 1/8 (0.089 mi.)***	***H57***	***409***
Lower Elevation	**Address**	**Direction / Distance**	**Map ID**	**Page**
OFFSHORE CRANE & SVC	***1375 N OLIVE ST***	***SSE 0 - 1/8 (0.027 mi.)***	***C37***	***185***

Other Ascertainable Records

RCRA NonGen / NLR: RCRAInfo is EPA's comprehensive information system, providing access to data supporting the Resource Conservation and Recovery Act (RCRA) of 1976 and the Hazardous and Solid Waste Amendments (HSWA) of 1984. The database includes selective information on sites which generate, transport, store, treat and/or dispose of hazardous waste as defined by the Resource Conservation and Recovery Act (RCRA). Non-Generators do not presently generate hazardous waste.

A review of the RCRA NonGen / NLR list, as provided by EDR, and dated 11/21/2022 has revealed that there are 46 RCRA NonGen / NLR sites within approximately 0.25 miles of the target property.

Equal/Higher Elevation	Address	Direction / Distance	Map ID	Page
WESTERN WIRELINE INC EPA ID:: CAL000260775	1689 N OLIVE BULIDIN	WNW 0 - 1/8 (0.004 mi.)	B25	120
DIAMOND RESOURCES IN EPA ID:: CAR000109827	1689 OLIVE ST	WNW 0 - 1/8 (0.004 mi.)	B29	132
CD LYON INC EPA ID:: CAL000462990	380 W STANLEY AVE	WNW 0 - 1/8 (0.069 mi.)	F49	353
UNITED RENTALS BRANC EPA ID:: CAL000440724	1680 N OLIVE ST	ENE 0 - 1/8 (0.073 mi.)	51	361
PETROLEUM SPECIALTIE EPA ID:: CAL922982012	1800 NORTH OLIVE STR	NE 0 - 1/8 (0.078 mi.)	D52	363
SUNBELT RENTALS PC 7 EPA ID:: CAL000400990	320 W STANLEY AVE	NNW 0 - 1/8 (0.089 mi.)	H58	431
WEATHERFORD OIL COUN EPA ID:: CAL000365760	250 W STANLEY AVE	N 0 - 1/8 (0.107 mi.)	I62	497
QUINN PUMPS CALIFORN EPA ID:: CAL000418554	280B W STANLEY AVE	N 0 - 1/8 (0.110 mi.)	I73	549
NICKS TRUCK & TRACTO EPA ID:: CAL000356983	280 W STANLEY AVE UN	N 0 - 1/8 (0.110 mi.)	I74	551
LUFKIN INDUSTRIES EPA ID:: CAL000459141	280 W STANLEY AVE UN	N 0 - 1/8 (0.110 mi.)	I75	554
COORDINATED WIRE ROP EPA ID:: CAL000367348	300 W STANLEY AVE	N 0 - 1/8 (0.115 mi.)	I79	566
MAXWELLS AUTOMOTIVE EPA ID:: CAL000376069	300 W STANLEY AVE UN	N 0 - 1/8 (0.115 mi.)	I80	568
CERTEX USA EPA ID:: CAL000454082	300 W STANLEY AVE	N 0 - 1/8 (0.115 mi.)	I81	571
LUFKIN US ACQUISITIO EPA ID:: CAL000456372	208 W STANLEY AVR	NNE 0 - 1/8 (0.116 mi.)	I83	578
VUSD EDUCATION SERVI EPA ID:: CAL000368439	255 W STANLEY AVE ST	NNE 0 - 1/8 (0.123 mi.)	I87	597
AAA MARINE EPA ID:: CAL000436199	171 W STANLEY AVE	NE 1/8 - 1/4 (0.139 mi.)	M90	610
CERTEX USA EPA ID:: CAL000298472	1621 N VENTURA AVE	ESE 1/8 - 1/4 (0.146 mi.)	J92	613
CAVINS OIL WELL TOOL EPA ID:: CAL000174808	1641 N VENTURA AVE	E 1/8 - 1/4 (0.170 mi.)	N94	617
PROS INCORPORATED	1723 N VENTURA AVE	ENE 1/8 - 1/4 (0.186 mi.)	P99	636

EPA ID:: CAL000448533				
PROS INCORPORATED EPA ID:: CAC002989504	1723 N VENTURA AVE	ENE 1/8 - 1/4 (0.186 mi.)	P100	639
PROS INCORPORATED EPA ID:: CAC003006939	1723 N VENTURA AVE	ENE 1/8 - 1/4 (0.186 mi.)	P102	644
ALL ABOUT TRANSMISSI EPA ID:: CAL000271938	1727 N VENTURA AVE U	ENE 1/8 - 1/4 (0.186 mi.)	P106	658
RIVIERA BRONZE MFG EPA ID:: CAL000367288	1895 N VENTURA AVE	NE 1/8 - 1/4 (0.188 mi.)	Q108	662
JESSIES RADIATOR & A EPA ID:: CAL000420125	1777 N VENTURA AVE	ENE 1/8 - 1/4 (0.190 mi.)	P114	693
QUALITY MACHINE SHOP EPA ID:: CAL000153845	1676 N VENTURA AVE	E 1/8 - 1/4 (0.191 mi.)	N118	723
REED LAND CLEARING I EPA ID:: CAD075283812	***1720 VENTURA AVE***	***ENE 1/8 - 1/4 (0.193 mi.)***	***P119***	***725***
AIRGAS USA LLC EPA ID:: CAL000472527	1885 N VENTURA AVE	NE 1/8 - 1/4 (0.193 mi.)	Q124	744
AIRGAS EPA ID:: CAC003056238	1885 N. VENTURA AVE.	NE 1/8 - 1/4 (0.193 mi.)	Q126	751
TOM MCKAYE EPA ID:: CAC003016857	1604 N. VENTURA AVE	E 1/8 - 1/4 (0.194 mi.)	N127	753
OILFIELD ELECTRIC CO EPA ID:: CAD981379357	1801 N VENTURA AVE	ENE 1/8 - 1/4 (0.194 mi.)	P131	798
SELBY CORPORATION EPA ID:: CAC002970938 EPA ID:: CAC003145891	1816 NORTH VENTURA A	ENE 1/8 - 1/4 (0.208 mi.)	P146	823
EL PORTAL VENTURA LP EPA ID:: CAC003072726	1240 N VENTURA AVENU	SE 1/8 - 1/4 (0.216 mi.)	R149	831
BIG RED CRANE COMPAN EPA ID:: CAL000465833	100 ROCKLITE RD	ENE 1/8 - 1/4 (0.246 mi.)	S155	865

Lower Elevation	Address	Direction / Distance	Map ID	Page
VENTURA EOI YARD EPA ID:: CAC003033863	1375 NORTH OLIVE ST	SSE 0 - 1/8 (0.027 mi.)	C30	134
VENTURA EOI YARD EPA ID:: CAC003048114	1375 NORTH OLIVE STR	SSE 0 - 1/8 (0.027 mi.)	C31	137
CALIFORNIA ENVIRONME EPA ID:: CAC003059942	1375 N OLIVE ST	SSE 0 - 1/8 (0.027 mi.)	C33	142
OST TRUCKS AND CRANE EPA ID:: CAC003132028	1375 N. OLIVE STEET	SSE 0 - 1/8 (0.027 mi.)	C34	144
TRI-VALLEY DRILLING EPA ID:: CAL000196857	1349 N OLIVE ST	S 0 - 1/8 (0.060 mi.)	C42	314
CLARK ENGINEERING CO EPA ID:: CAL000177482	313 W LEWIS STREET	SW 0 - 1/8 (0.067 mi.)	E44	330
RON WILLIAMS AUTO MA EPA ID:: CAL000014702	1291 NORTH OLIVE STR	S 0 - 1/8 (0.086 mi.)	G53	366
VISTA STEEL CO	331 WEST LEWIS RD	SW 0 - 1/8 (0.087 mi.)	E55	394

EPA ID:: CAL000079193				
W L RUBOTTOM CO EPA ID:: CAL000383592	320 W LEWIS ST	SW 0 - 1/8 (0.094 mi.)	E61	494
SUNBELT RENTALS PC 1 EPA ID:: CAL000445779	350 W LEWIS ST	SW 0 - 1/8 (0.108 mi.)	E68	536
WISE FLEET SERVICES EPA ID:: CAL000333392	1335 N VENTURA AVE U	SE 0 - 1/8 (0.118 mi.)	L84	580
EL PORTAL VENTURA LP EPA ID:: CAC003061248	1258 N VENTURA AVE	SE 1/8 - 1/4 (0.213 mi.)	R148	829
VENTURA AUTO CLINIC EPA ID:: CAL000461971	1177 N VENTURA AVE	SSE 1/8 - 1/4 (0.224 mi.)	R151	852

PFAS ECHO: Regulators and the public have expressed interest in knowing which regulated entities may be using PFAS. EPA has developed a dataset from various sources that show which industries may be handling PFAS. Approximately 120,000 facilities subject to federal environmental programs have operated or currently operate in industry sectors with processes that may involve handling and/or release of PFAS.

A review of the PFAS ECHO list, as provided by EDR, and dated 01/03/2022 has revealed that there are 2 PFAS ECHO sites within approximately 0.25 miles of the target property.

Equal/Higher Elevation	Address	Direction / Distance	Map ID	Page
RHODIA - VENTURA	34.30067/-119.30086	NNW 1/8 - 1/4 (0.130 mi.)	H88	599
AIRGAS	34.2998/-119.29559	ENE 1/8 - 1/4 (0.207 mi.)	143	819

CA Cortese: The sites for the list are designated by the State Water Resource Control Board (LUST), the Integrated Waste Board (SWF/LS), and the Department of Toxic Substances Control (Cal-Sites).

A review of the CA Cortese list, as provided by EDR, and dated 09/19/2022 has revealed that there are 20 CA Cortese sites within approximately 0.5 miles of the target property.

Equal/Higher Elevation	Address	Direction / Distance	Map ID	Page
BIG T'S Cleanup Status: COMPLETED - CASE CLOSED	***1724 OLIVE ST***	***NE 0 - 1/8 (0.046 mi.)***	***D38***	***235***
BAKER OIL TREATING Cleanup Status: COMPLETED - CASE CLOSED	***1723 VENTURA AVE***	***ENE 1/8 - 1/4 (0.186 mi.)***	***P101***	***641***
BAKER OIL TREATING C Cleanup Status: COMPLETED - CASE CLOSED	***1723 VENTURA AVE N***	***ENE 1/8 - 1/4 (0.186 mi.)***	***P103***	***647***
HOPPER SUPPLY Cleanup Status: COMPLETED - CASE CLOSED	***1885 VENTURA AVE***	***NE 1/8 - 1/4 (0.193 mi.)***	***Q122***	***739***
LAURA SCUDDERS Cleanup Status: COMPLETED - CASE CLOSED	***1750 VENTURA AVE N***	***ENE 1/8 - 1/4 (0.195 mi.)***	***P139***	***812***
UNION ENGINEERING Cleanup Status: COMPLETED - CASE CLOSED	***1980 VENTURA AVE***	***ENE 1/4 - 1/2 (0.266 mi.)***	***T157***	***869***
COAST WIRELINE SERVI Cleanup Status: COMPLETED - CASE CLOSED	***115 STANLEY AVE***	***ENE 1/4 - 1/2 (0.325 mi.)***	***U160***	***876***
MAACO CONSTRUCTORS Cleanup Status: COMPLETED - CASE CLOSED	***2235 VENTURA AVE***	***NE 1/4 - 1/2 (0.362 mi.)***	***W163***	***894***
SILVAS OIL COMPANY I	***2191 VENTURA RD***	***NE 1/4 - 1/2 (0.370 mi.)***	***W164***	***900***

Cleanup Status: COMPLETED - CASE CLOSED

HAUSSLER OIL	***283 LEWIS ST***	***ESE 1/4 - 1/2 (0.406 mi.)***	***Y168***	***910***
Cleanup Status: COMPLETED - CASE CLOSED				
CLARK ENGINEERING	***313 LEWIS ST***	***ESE 1/4 - 1/2 (0.428 mi.)***	***Y171***	***917***
Cleanup Status: COMPLETED - CASE CLOSED				
RUBOTTOM CABINETS	***320 LEWIS ST***	***ESE 1/4 - 1/2 (0.435 mi.)***	***Y172***	***921***
Cleanup Status: COMPLETED - CASE CLOSED				
GAYLE KIERAN TRUST	***2300 VENTURA AVE***	***NE 1/4 - 1/2 (0.450 mi.)***	***Z178***	***934***
Cleanup Status: COMPLETED - CASE CLOSED				
HALLIBURTON/LOWE TRU	***350 LEWIS ST W***	***ESE 1/4 - 1/2 (0.456 mi.)***	***Y179***	***935***
Cleanup Status: COMPLETED - CASE CLOSED				
H.H. NEEL & SONS RAN	***2323 VENTURA AVE***	***NE 1/4 - 1/2 (0.488 mi.)***	***AB182***	***941***
Cleanup Status: COMPLETED - CASE CLOSED				

Lower Elevation	Address	Direction / Distance	Map ID	Page
GUIBERSON OIL TOOLS	***1190 VENTURA AVE N***	***SE 1/8 - 1/4 (0.237 mi.)***	***R152***	***854***
Cleanup Status: COMPLETED - CASE CLOSED				
THRIFTY OIL #036	***887 VENTURA AVE***	***SSE 1/4 - 1/2 (0.358 mi.)***	***V161***	***879***
Cleanup Status: COMPLETED - CASE CLOSED				
JAMAR ESTATE (JACK)	***830 OLIVE ST***	***S 1/4 - 1/2 (0.373 mi.)***	***165***	***904***
Cleanup Status: COMPLETED - CASE CLOSED				
GASCO	***774 VENTURA AVE***	***SSE 1/4 - 1/2 (0.445 mi.)***	***AA174***	***925***
Cleanup Status: COMPLETED - CASE CLOSED				
DESERT PETROLEUM S/S	***774 VENTURA AVE***	***SSE 1/4 - 1/2 (0.445 mi.)***	***AA175***	***926***
Cleanup Status: COMPLETED - CASE CLOSED				

CA HIST CORTESE: The sites for the list are designated by the State Water Resource Control Board [LUST], the Integrated Waste Board [SWF/LS], and the Department of Toxic Substances Control [CALSITES]. This listing is no longer updated by the state agency.

A review of the CA HIST CORTESE list, as provided by EDR, and dated 04/01/2001 has revealed that there are 17 CA HIST CORTESE sites within approximately 0.5 miles of the target property.

Equal/Higher Elevation	Address	Direction / Distance	Map ID	Page
BIG T'S	***1724 OLIVE ST***	***NE 0 - 1/8 (0.046 mi.)***	***D38***	***235***
Reg Id: C-95064				
WAUKESHA ENGINE SERV	1636 VENTURA	E 1/8 - 1/4 (0.173 mi.)	N96	627
Reg Id: 56350085				
BAKER OIL TREATING	***1723 VENTURA AVE***	***ENE 1/8 - 1/4 (0.186 mi.)***	***P101***	***641***
Reg Id: C-95134				
Reg Id: 930010161				
HOPPER SUPPLY	***1885 VENTURA AVE***	***NE 1/8 - 1/4 (0.193 mi.)***	***Q123***	***741***
Reg Id: C-95043				
LAURA SCUDDERS	***1750 VENTURA AVE N***	***ENE 1/8 - 1/4 (0.195 mi.)***	***P139***	***812***
Reg Id: C-95135				
UNION ENGINEERING	***1980 VENTURA AVE***	***ENE 1/4 - 1/2 (0.266 mi.)***	***T157***	***869***

Reg Id: C-88125				
COAST WIRELINE SERVI Reg Id: C-95016	***115 STANLEY AVENUE***	***ENE 1/4 - 1/2 (0.325 mi.)***	***U159***	***873***
MAACO CONSTRUCTORS Reg Id: C-95136	***2235 VENTURA AVE***	***NE 1/4 - 1/2 (0.362 mi.)***	***W163***	***894***
CAMCO, INC Reg Id: 56350120	***191 STANLEY AVENUE***	***ENE 1/4 - 1/2 (0.387 mi.)***	***X166***	***907***
HAUSSLER OIL Reg Id: C-95110	***283 LEWIS ST***	***ESE 1/4 - 1/2 (0.406 mi.)***	***Y168***	***910***
CLARK ENGINEERING Reg Id: C-95119	***313 LEWIS ST***	***ESE 1/4 - 1/2 (0.428 mi.)***	***Y171***	***917***
RUBOTTOM CABINETS Reg Id: C-95111	***320 LEWIS ST***	***ESE 1/4 - 1/2 (0.435 mi.)***	***Y172***	***921***
GAYLE KIERAN TRUST Reg Id: C-95049	***2300 VENTURA***	***NE 1/4 - 1/2 (0.450 mi.)***	***Z176***	***931***
H.H. NEEL & SONS RAN Reg Id: C-89187	***2323 VENTURA AVE***	***NE 1/4 - 1/2 (0.488 mi.)***	***AB182***	***941***

Lower Elevation	Address	Direction / Distance	Map ID	Page
ATLAS WIRELINE Reg Id: 930010189	***1213 VENTURA AVE N***	***SSE 1/8 - 1/4 (0.199 mi.)***	***R142***	***817***
GUIBERSON OIL TOOLS Reg Id: 930010016	***1190 VENTURA AVE N***	***SE 1/8 - 1/4 (0.237 mi.)***	***R152***	***854***
DESERT PETROLEUM S/S Reg Id: C-95038	***774 VENTURA AVE***	***SSE 1/4 - 1/2 (0.445 mi.)***	***AA175***	***926***

CA HWT: A listing of hazardous waste transporters. In California, unless specifically exempted, it is unlawful for any person to transport hazardous wastes unless the person holds a valid registration issued by DTSC. A hazardous waste transporter registration is valid for one year and is assigned a unique registration number.

A review of the CA HWT list, as provided by EDR, and dated 10/03/2022 has revealed that there is 1 CA HWT site within approximately 0.25 miles of the target property.

Lower Elevation	Address	Direction / Distance	Map ID	Page
KINKOS INC Reg Num: 1133	***1375 N OLIVE ST***	***SSE 0 - 1/8 (0.027 mi.)***	***C35***	***147***

CT MANIFEST: Facility and manifest data. Manifest is a document that lists and tracks hazardous waste from the generator through transporters to a tsd facility.

A review of the CT MANIFEST list, as provided by EDR, and dated 08/08/2022 has revealed that there is 1 CT MANIFEST site within approximately 0.25 miles of the target property.

Lower Elevation	Address	Direction / Distance	Map ID	Page
CLARK CONST ENGINEER	313 W LEWIS ST	SW 0 - 1/8 (0.067 mi.)	E46	349

EXECUTIVE SUMMARY

EPA Id: CAL000177482

EXECUTIVE SUMMARY

Due to poor or inadequate address information, the following sites were not mapped. Count: 3 records.

Site Name	Database(s)
HUMACID CORP & DUNCAN MACLEOD	SEMS-ARCHIVE
DEPENDABLE HIGHWAY EXPRESS	CA LUST
TEXACO - GAS PLANT #6	CA CPS-SLIC

OVERVIEW MAP - 7210903.2S

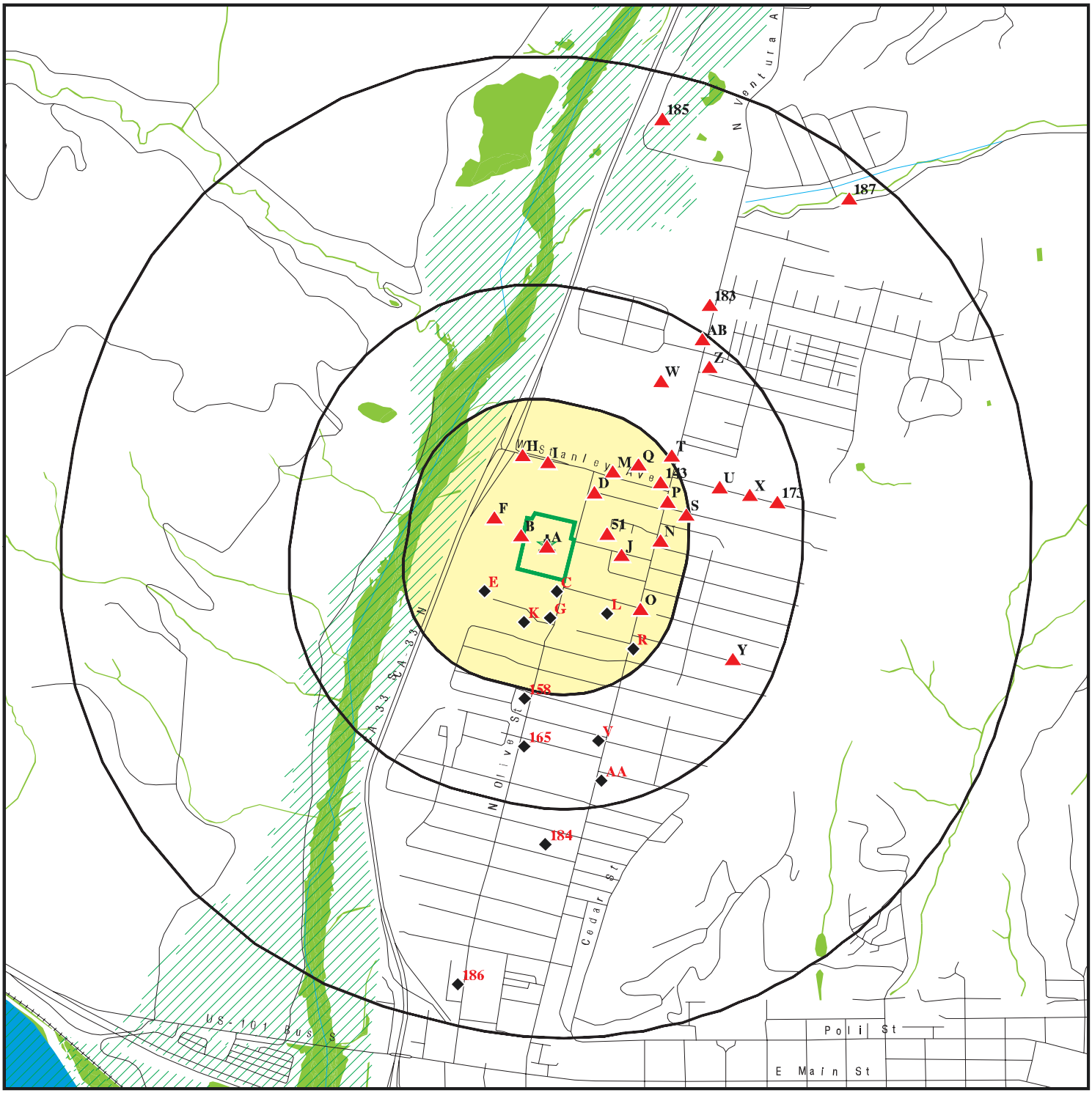

Target Property

Sites at elevations higher than or equal to the target property

Sites at elevations lower than the target property

Manufactured Gas Plants

National Priority List Sites

Dept. Defense Sites

Indian Reservations BIA

Special Flood Hazard Area (1%)

0.2% Annual Chance Flood Hazard

National Wetland Inventory

State Wetlands

Areas of Concern

This report includes Interactive Map Layers to display and/or hide map information. The legend includes only those icons for the default map view.

SITE NAME:	Ventura Compressor Station	CLIENT:	Noreas Inc.
ADDRESS:	1555 N. Olive Street Ventura CA 93001	CONTACT:	Esmail Essi Esmaili
LAT/LONG:	34.297774 / 119.29994	INQUIRY #:	7210903.2s
		DATE:	December 23, 2022 12:28 pm

Copyright © 2022 EDR, Inc. © 2015 TomTom Rel. 2015.

DETAIL MAP - 7210903.2S

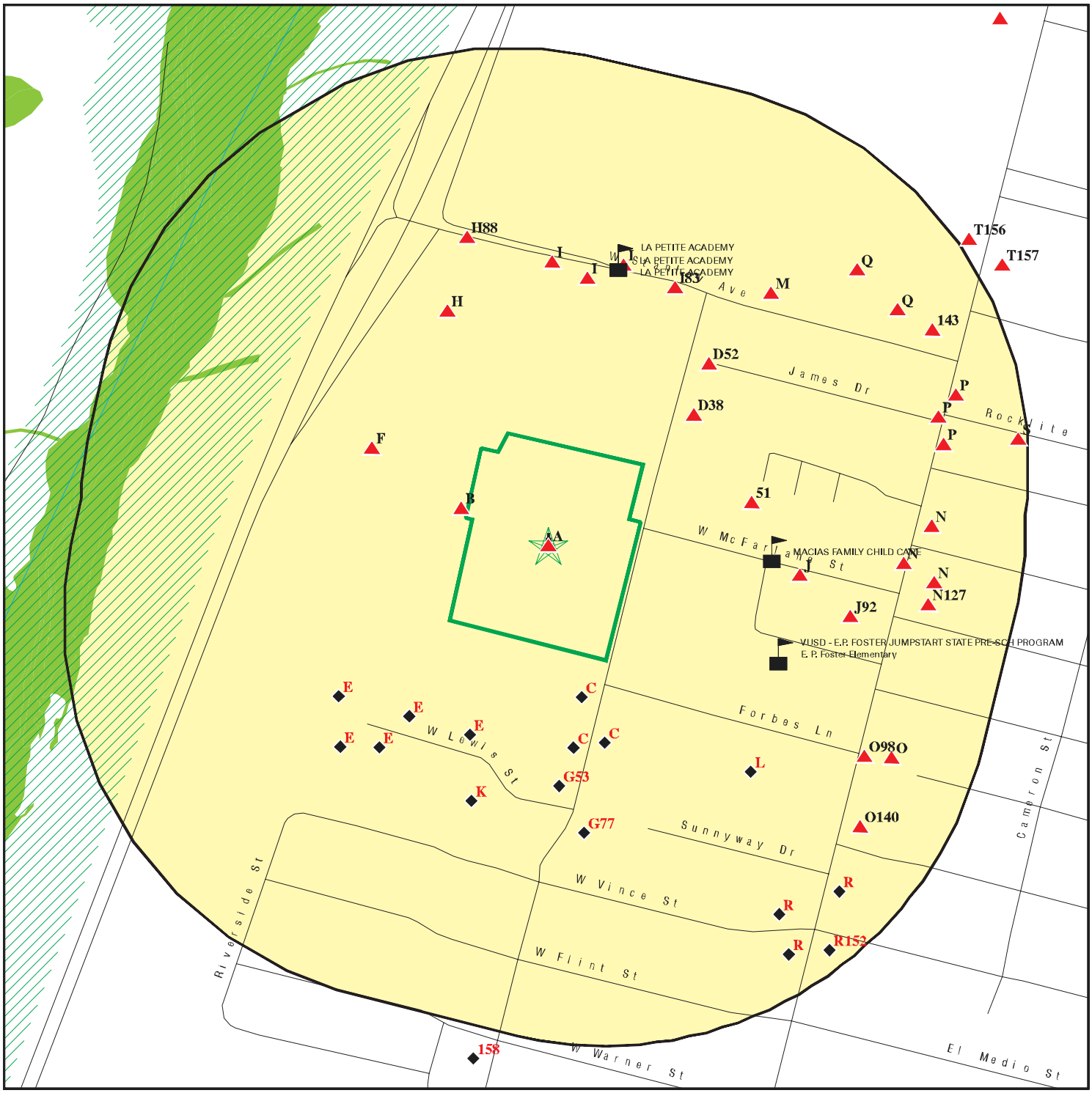

Target Property

Sites at elevations higher than or equal to the target property

Sites at elevations lower than the target property

Manufactured Gas Plants

Sensitive Receptors

National Priority List Sites

Dept. Defense Sites

0 1/16 1/8 1/4 Miles

Indian Reservations BIA

Special Flood Hazard Area (1%)

0.2% Annual Chance Flood Hazard

National Wetland Inventory

State Wetlands

Areas of Concern

This report includes Interactive Map Layers to display and/or hide map information. The legend includes only those icons for the default map view.

SITE NAME:	Ventura Compressor Station	CLIENT:	Noreas Inc.
ADDRESS:	1555 N. Olive Street Ventura CA 93001	CONTACT:	Esmail Essi Esmaili
LAT/LONG:	34.297774 / 119.29994	INQUIRY #:	7210903.2s
		DATE:	December 23, 2022 12:29 pm

Copyright © 2022 EDR, Inc. © 2015 TomTom Rel. 2015.

MAP FINDINGS SUMMARY

Database	Search Distance (Miles)	Target Property	< 1/8	1/8 - 1/4	1/4 - 1/2	1/2 - 1	> 1	Total Plotted
STANDARD ENVIRONMENTAL RECORDS								
Lists of Federal NPL (Superfund) sites								
NPL	1.000		0	0	0	0	NR	0
Proposed NPL	1.000		0	0	0	0	NR	0
NPL LIENS	1.000		0	0	0	0	NR	0
Lists of Federal Delisted NPL sites								
Delisted NPL	1.000		0	0	0	0	NR	0
Lists of Federal sites subject to CERCLA removals and CERCLA orders								
FEDERAL FACILITY	0.500		0	0	0	NR	NR	0
SEMS	0.500		0	0	0	NR	NR	0
Lists of Federal CERCLA sites with NFRAP								
SEMS-ARCHIVE	0.500		0	5	4	NR	NR	9
Lists of Federal RCRA facilities undergoing Corrective Action								
CORRACTS	1.000		0	0	0	0	NR	0
Lists of Federal RCRA TSD facilities								
RCRA-TSDF	0.500		0	0	0	NR	NR	0
Lists of Federal RCRA generators								
RCRA-LQG	0.250	1	1	0	NR	NR	NR	2
RCRA-SQG	0.250		5	6	NR	NR	NR	11
RCRA-VSQG	0.250		1	0	NR	NR	NR	1
Federal institutional controls / engineering controls registries								
LUCIS	0.500		0	0	0	NR	NR	0
US ENG CONTROLS	0.500		0	0	0	NR	NR	0
US INST CONTROLS	0.500		0	0	0	NR	NR	0
Federal ERNS list								
ERNS	0.001		0	NR	NR	NR	NR	0
Lists of state- and tribal (Superfund) equivalent sites								
CA RESPONSE	1.000		0	0	0	0	NR	0
Lists of state- and tribal hazardous waste facilities								
CA ENVIROSTOR	1.000	1	2	5	3	5	NR	16
Lists of state and tribal landfills and solid waste disposal facilities								
CA SWF/LF	0.500		0	0	0	NR	NR	0

MAP FINDINGS SUMMARY

Database	Search Distance (Miles)	Target Property	< 1/8	1/8 - 1/4	1/4 - 1/2	1/2 - 1	> 1	Total Plotted
Lists of state and tribal leaking storage tanks								
CA LUST	0.500	2	1	8	19	NR	NR	30
INDIAN LUST	0.500		0	0	0	NR	NR	0
CA CPS-SLIC	0.500	2	3	1	3	NR	NR	9
Lists of state and tribal registered storage tanks								
FEMA UST	0.250		0	0	NR	NR	NR	0
CA UST	0.250	2	1	1	NR	NR	NR	4
CA AST	0.250	1	1	0	NR	NR	NR	2
INDIAN UST	0.250		0	0	NR	NR	NR	0
Lists of state and tribal voluntary cleanup sites								
CA VCP	0.500	1	0	0	0	NR	NR	1
INDIAN VCP	0.500		0	0	0	NR	NR	0
Lists of state and tribal brownfield sites								
CA BROWNFIELDS	0.500		0	0	0	NR	NR	0
ADDITIONAL ENVIRONMENTAL RECORDS								
Local Brownfield lists								
US BROWNFIELDS	0.500		0	0	0	NR	NR	0
Local Lists of Landfill / Solid Waste Disposal Sites								
CA WMUDS/SWAT	0.500		0	0	0	NR	NR	0
CA SWRCY	0.500		0	0	1	NR	NR	1
CA HAULERS	0.001		0	NR	NR	NR	NR	0
INDIAN ODI	0.500		0	0	0	NR	NR	0
ODI	0.500		0	0	0	NR	NR	0
DEBRIS REGION 9	0.500		0	0	0	NR	NR	0
IHS OPEN DUMPS	0.500		0	0	0	NR	NR	0
Local Lists of Hazardous waste / Contaminated Sites								
US HIST CDL	0.001		0	NR	NR	NR	NR	0
CA HIST Cal-Sites	1.000		0	0	0	0	NR	0
CA SCH	0.250		0	0	NR	NR	NR	0
CA CDL	0.001		0	NR	NR	NR	NR	0
CA Toxic Pits	1.000		0	0	0	0	NR	0
CA CERS HAZ WASTE	0.250	1	13	9	NR	NR	NR	23
US CDL	0.001		0	NR	NR	NR	NR	0
Local Lists of Registered Storage Tanks								
CA SWEEPS UST	0.250	1	1	3	NR	NR	NR	5
CA HIST UST	0.250	2	13	16	NR	NR	NR	31
CA FID UST	0.250	1	1	3	NR	NR	NR	5
CA CERS TANKS	0.250	1	2	0	NR	NR	NR	3
Local Land Records								
CA LIENS	0.001		0	NR	NR	NR	NR	0

MAP FINDINGS SUMMARY

Database	Search Distance (Miles)	Target Property	< 1/8	1/8 - 1/4	1/4 - 1/2	1/2 - 1	> 1	Total Plotted
LIENS 2	0.001		0	NR	NR	NR	NR	0
CA DEED	0.500		0	0	0	NR	NR	0
Records of Emergency Release Reports								
HMIRS	0.001		0	NR	NR	NR	NR	0
CA CHMIRS	0.001	1	0	NR	NR	NR	NR	1
CA LDS	0.001		0	NR	NR	NR	NR	0
CA MCS	0.001		0	NR	NR	NR	NR	0
CA SPILLS 90	0.001		0	NR	NR	NR	NR	0
Other Ascertainable Records								
RCRA NonGen / NLR	0.250		26	20	NR	NR	NR	46
FUDS	1.000		0	0	0	0	NR	0
DOD	1.000		0	0	0	0	NR	0
SCRD DRYCLEANERS	0.500		0	0	0	NR	NR	0
US FIN ASSUR	0.001		0	NR	NR	NR	NR	0
EPA WATCH LIST	0.001		0	NR	NR	NR	NR	0
2020 COR ACTION	0.250		0	0	NR	NR	NR	0
TSCA	0.001		0	NR	NR	NR	NR	0
TRIS	0.001		0	NR	NR	NR	NR	0
SSTS	0.001		0	NR	NR	NR	NR	0
ROD	1.000		0	0	0	0	NR	0
RMP	0.001		0	NR	NR	NR	NR	0
RAATS	0.001		0	NR	NR	NR	NR	0
PRP	0.001		0	NR	NR	NR	NR	0
PADS	0.001		0	NR	NR	NR	NR	0
ICIS	0.001	1	0	NR	NR	NR	NR	1
FTTS	0.001		0	NR	NR	NR	NR	0
MLTS	0.001		0	NR	NR	NR	NR	0
COAL ASH DOE	0.001		0	NR	NR	NR	NR	0
COAL ASH EPA	0.500		0	0	0	NR	NR	0
PCB TRANSFORMER	0.001		0	NR	NR	NR	NR	0
RADINFO	0.001		0	NR	NR	NR	NR	0
HIST FTTS	0.001		0	NR	NR	NR	NR	0
DOT OPS	0.001		0	NR	NR	NR	NR	0
CONSENT	1.000		0	0	0	0	NR	0
INDIAN RESERV	1.000		0	0	0	0	NR	0
FUSRAP	1.000		0	0	0	0	NR	0
UMTRA	0.500		0	0	0	NR	NR	0
LEAD SMELTERS	0.001		0	NR	NR	NR	NR	0
US AIRS	0.001	1	0	NR	NR	NR	NR	1
US MINES	0.250		0	0	NR	NR	NR	0
ABANDONED MINES	0.250		0	0	NR	NR	NR	0
FINDS	0.001	3	0	NR	NR	NR	NR	3
UXO	1.000		0	0	0	0	NR	0
DOCKET HWC	0.001		0	NR	NR	NR	NR	0
ECHO	0.001	1	0	NR	NR	NR	NR	1
FUELS PROGRAM	0.250		0	0	NR	NR	NR	0
PFAS NPL	0.250		0	0	NR	NR	NR	0
PFAS FEDERAL SITES	0.250		0	0	NR	NR	NR	0
PFAS TSCA	0.250		0	0	NR	NR	NR	0

MAP FINDINGS SUMMARY

Database	Search Distance (Miles)	Target Property	< 1/8	1/8 - 1/4	1/4 - 1/2	1/2 - 1	> 1	Total Plotted
PFAS RCRA MANIFEST	0.250		0	0	NR	NR	NR	0
PFAS ATSDR	0.250		0	0	NR	NR	NR	0
PFAS WQP	0.250		0	0	NR	NR	NR	0
PFAS NPDES	0.250		0	0	NR	NR	NR	0
PFAS ECHO	0.250		0	2	NR	NR	NR	2
PFAS ECHO FIRE TRAINING	0.250		0	0	NR	NR	NR	0
PFAS PART 139 AIRPORT	0.250		0	0	NR	NR	NR	0
AQUEOUS FOAM NRC	0.250		0	0	NR	NR	NR	0
CA PFAS	0.250		0	0	NR	NR	NR	0
CA AQUEOUS FOAM	TP		NR	NR	NR	NR	NR	0
CA BOND EXP. PLAN	1.000		0	0	0	0	NR	0
CA VENTURA CO. BWT	0.001	2	0	NR	NR	NR	NR	2
CA Cortese	0.500	2	1	5	14	NR	NR	22
CA CUPA Listings	0.250		0	0	NR	NR	NR	0
CA DRYCLEANERS	0.250		0	0	NR	NR	NR	0
CA EMI	0.001	1	0	NR	NR	NR	NR	1
CA ENF	0.001		0	NR	NR	NR	NR	0
CA Financial Assurance	0.001		0	NR	NR	NR	NR	0
CA ICE	0.001		0	NR	NR	NR	NR	0
CA HIST CORTESE	0.500	1	1	6	10	NR	NR	18
CA HWP	1.000		0	0	0	0	NR	0
CA HWT	0.250		1	0	NR	NR	NR	1
CA HAZNET	0.001	1	0	NR	NR	NR	NR	1
CT MANIFEST	0.250		1	0	NR	NR	NR	1
NY MANIFEST	0.250	1	0	0	NR	NR	NR	1
CA MED WASTE VENTURA	0.001		0	NR	NR	NR	NR	0
CA MINES	0.250		0	0	NR	NR	NR	0
CA MWMP	0.250		0	0	NR	NR	NR	0
CA NPDES	0.001	1	0	NR	NR	NR	NR	1
CA PEST LIC	0.001		0	NR	NR	NR	NR	0
CA PROC	0.500		0	0	0	NR	NR	0
CA Notify 65	1.000	1	0	0	0	0	NR	1
CA UIC	0.001		0	NR	NR	NR	NR	0
CA UIC GEO	0.001		0	NR	NR	NR	NR	0
CA WASTEWATER PITS	0.500		0	0	0	NR	NR	0
CA WDS	0.001		0	NR	NR	NR	NR	0
CA WIP	0.250		0	0	NR	NR	NR	0
CA MILITARY PRIV SITES	0.001		0	NR	NR	NR	NR	0
CA PROJECT	0.001		0	NR	NR	NR	NR	0
CA WDR	0.001	1	0	NR	NR	NR	NR	1
CA CIWQS	0.001	3	0	NR	NR	NR	NR	3
CA CERS	0.001	4	0	NR	NR	NR	NR	4
CA NON-CASE INFO	0.001		0	NR	NR	NR	NR	0
CA OTHER OIL GAS	0.001		0	NR	NR	NR	NR	0
CA PROD WATER PONDS	0.001		0	NR	NR	NR	NR	0
CA SAMPLING POINT	0.001		0	NR	NR	NR	NR	0
CA WELL STIM PROJ	0.001		0	NR	NR	NR	NR	0
CA HWTS	TP	1	NR	NR	NR	NR	NR	1
MINES MRDS	0.001		0	NR	NR	NR	NR	0
EDR HIGH RISK HISTORICAL RECORDS								
EDR Exclusive Records								
EDR MGP	1.000	1	0	0	0	0	NR	1

MAP FINDINGS SUMMARY

Database	Search Distance (Miles)	Target Property	< 1/8	1/8 - 1/4	1/4 - 1/2	1/2 - 1	> 1	Total Plotted
EDR Hist Auto	0.125		0	NR	NR	NR	NR	0
EDR Hist Cleaner	0.125		0	NR	NR	NR	NR	0
EDR RECOVERED GOVERNMENT ARCHIVES								
Exclusive Recovered Govt. Archives								
CA RGA LF	0.001		0	NR	NR	NR	NR	0
CA RGA LUST	0.001	5	0	NR	NR	NR	NR	5
- Totals --		48	75	90	54	5	0	272

NOTES:

TP = Target Property

NR = Not Requested at this Search Distance

Sites may be listed in more than one database

A1 **SEMPRA ENERGY** **CA RGA LUST** **S114684746**
Target **1555 OLIVE ST N** **N/A**
Property **VENTURA, CA**

Site 1 of 24 in cluster A

Actual: **65 ft.**

RGA LUST:

Name:	SEMPRA ENERGY		
Address:	1555 OLIVE ST N		
City:	VENTURA		
State:	VENTURA		
	2012	SEMPRA ENERGY	1555 OLIVE ST N
Name:	SEMPRA ENERGY		
Address:	1555 OLIVE ST N		
City:	VENTURA		
State:	VENTURA		
	2011	SEMPRA ENERGY	1555 OLIVE ST N
Name:	SEMPRA ENERGY		
Address:	1555 OLIVE ST N		
City:	VENTURA		
State:	VENTURA		
	2010	SEMPRA ENERGY	1555 OLIVE ST N
Name:	SEMPRA ENERGY		
Address:	1555 OLIVE ST N		
City:	VENTURA		
State:	VENTURA		
	2009	SEMPRA ENERGY	1555 OLIVE ST N
Name:	SEMPRA ENERGY		
Address:	1555 OLIVE ST N		
City:	VENTURA		
State:	VENTURA		
	2008	SEMPRA ENERGY	1555 OLIVE ST N
Name:	SEMPRA ENERGY		
Address:	1555 OLIVE ST N		
City:	VENTURA		
State:	VENTURA		
	2007	SEMPRA ENERGY	1555 OLIVE ST N
Name:	SEMPRA ENERGY		
Address:	1555 OLIVE ST N		
City:	VENTURA		
State:	VENTURA		
	2006	SEMPRA ENERGY	1555 OLIVE ST N
Name:	SEMPRA ENERGY		
Address:	1555 OLIVE ST N		
City:	VENTURA		
State:	VENTURA		
	2005	SEMPRA ENERGY	1555 OLIVE ST N
Name:	SEMPRA ENERGY		
Address:	1555 OLIVE ST N		
City:	VENTURA		
State:	VENTURA		
	2004	SEMPRA ENERGY	1555 OLIVE ST N
Name:	SEMPRA ENERGY		
Address:	1555 OLIVE ST N		
City:	VENTURA		
State:	VENTURA		
	2003	SEMPRA ENERGY	1555 OLIVE ST N
Name:	SEMPRA ENERGY		
Address:	1555 OLIVE ST N		

SEMPRA ENERGY (Continued) **S114684746**

City: VENTURA
State: VENTURA
2002 SEMPRA ENERGY 1555 OLIVE ST N
Name: SEMPRA ENERGY
Address: 1555 OLIVE ST N
City: VENTURA
State: VENTURA
2001 SEMPRA ENERGY 1555 OLIVE ST N

A2 **SOUTHERN CALIFORNIA GAS CO** **CA RGA LUST** **S114693678**
Target **1555 OLIVE ST N** **N/A**
Property **VENTURA, CA**

Site 2 of 24 in cluster A

Actual: RGA LUST:
65 ft.
Name: SOUTHERN CALIFORNIA GAS CO
Address: 1555 OLIVE ST N
City: VENTURA
State: VENTURA
2012 SOUTHERN CALIFORNIA GAS CO 1555 OLIVE ST N
Name: SOUTHERN CALIFORNIA GAS CO
Address: 1555 OLIVE ST N
City: VENTURA
State: VENTURA
2011 SOUTHERN CALIFORNIA GAS CO 1555 OLIVE ST N
Name: SOUTHERN CALIFORNIA GAS CO
Address: 1555 OLIVE ST N
City: VENTURA
State: VENTURA
2010 SOUTHERN CALIFORNIA GAS CO 1555 OLIVE ST N
Name: SOUTHERN CALIFORNIA GAS CO
Address: 1555 OLIVE ST N
City: VENTURA
State: VENTURA
2009 SOUTHERN CALIFORNIA GAS CO 1555 OLIVE ST N
Name: SOUTHERN CALIFORNIA GAS CO
Address: 1555 OLIVE ST N
City: VENTURA
State: VENTURA
2008 SOUTHERN CALIFORNIA GAS CO 1555 OLIVE ST N
Name: SOUTHERN CALIFORNIA GAS CO
Address: 1555 OLIVE ST N
City: VENTURA
State: VENTURA
2007 SOUTHERN CALIFORNIA GAS CO 1555 OLIVE ST N
Name: SOUTHERN CALIFORNIA GAS CO
Address: 1555 OLIVE ST N
City: VENTURA
State: VENTURA
2006 SOUTHERN CALIFORNIA GAS CO 1555 OLIVE ST N
Name: SOUTHERN CALIFORNIA GAS CO
Address: 1555 OLIVE ST N
City: VENTURA
State: VENTURA
2005 SOUTHERN CALIFORNIA GAS CO 1555 OLIVE ST N
Name: SOUTHERN CALIFORNIA GAS CO
Address: 1555 OLIVE ST N

SOUTHERN CALIFORNIA GAS CO (Continued) **S114693678**

City: VENTURA
State: VENTURA
2004 SOUTHERN CALIFORNIA GAS CO 1555 OLIVE ST N
Name: SOUTHERN CALIFORNIA GAS CO
Address: 1555 OLIVE ST N
City: VENTURA
State: VENTURA
2003 SOUTHERN CALIFORNIA GAS CO 1555 OLIVE ST N
Name: SOUTHERN CALIFORNIA GAS CO
Address: 1555 OLIVE ST N
City: VENTURA
State: VENTURA
2002 SOUTHERN CALIFORNIA GAS CO 1555 OLIVE ST N
Name: SOUTHERN CALIFORNIA GAS CO
Address: 1555 OLIVE ST N
City: VENTURA
State: VENTURA
2001 SOUTHERN CALIFORNIA GAS CO 1555 OLIVE ST N
Name: SOUTHERN CALIFORNIA GAS CO
Address: 1555 OLIVE ST N
City: VENTURA
State: VENTURA
2000 SOUTHERN CALIFORNIA GAS CO 1555 OLIVE ST N
Name: SOUTHERN CALIFORNIA GAS CO
Address: 1555 OLIVE ST N
City: VENTURA
State: VENTURA
1998 SOUTHERN CALIFORNIA GAS CO 1555 OLIVE ST N
Name: SOUTHERN CALIFORNIA GAS CO
Address: 1555 OLIVE ST N
City: VENTURA
State: VENTURA
1995 SOUTHERN CALIFORNIA GAS CO 1555 OLIVE ST N
Name: SOUTHERN CALIFORNIA GAS CO
Address: 1555 OLIVE ST N
City: VENTURA
State: VENTURA
1994 SOUTHERN CALIFORNIA GAS CO 1555 OLIVE ST N
Name: SOUTHERN CALIFORNIA GAS CO
Address: 1555 OLIVE ST N
City: VENTURA
State: VENTURA
1993 SOUTHERN CALIFORNIA GAS CO 1555 OLIVE ST N

A3 **FORMER VENTURA MGP PARCEL A** **CA CIWQS** **S121639399**
Target **1555 N OLIVE ST** **N/A**
Property **VENTURA, CA 93001**

Site 3 of 24 in cluster A

Actual: CIWQS:
65 ft.
Name: FORMER VENTURA MGP PARCEL A
Address: 1555 N OLIVE ST
City,State,Zip: VENTURA, CA 93001
Agency: Southern California Gas Company Environmental Srv
Agency Address: 555 W 5th Street ML GT17E2, Los Angeles, CA 90013
Place/Project Type: Construction
SIC/NAICS: Not reported

FORMER VENTURA MGP PARCEL A (Continued) **S121639399**

Region:	4
Program:	CONSTW
Regulatory Measure Status:	Terminated
Regulatory Measure Type:	Storm water construction
Order Number:	2009-0009-DWQ
WDID:	4 56C356354
NPDES Number:	CAS000002
Adoption Date:	Not reported
Effective Date:	09/17/2009
Termination Date:	08/25/2011
Expiration/Review Date:	Not reported
Design Flow:	Not reported
Major/Minor:	Not reported
Complexity:	Not reported
TTWQ:	Not reported
Enforcement Actions within 5 years:	0
Violations within 5 years:	0
Latitude:	Not reported
Longitude:	Not reported

A4 **SO CAL GAS COMPANY** **CA UST** **U004343759**
Target **1555 N. OLIVE ST.** **N/A**
Property **VENTURA, CA 93001**

Site 4 of 24 in cluster A

Actual: **65 ft.**

UST:

Name:	SO CAL GAS COMPANY
Address:	1555 N. OLIVE ST.
City,State,Zip:	VENTURA, CA 93001
Facility ID:	10003283
Permitting Agency:	VENTURA COUNTY
CERSID:	Not reported
Latitude:	34.175241
Longitude:	-119.180103
Owner type:	Not reported
Facility type:	Not reported
Num of inuse ust:	Not reported
Num of closed ust:	Not reported
Num of oos ust:	Not reported
Epa region:	Not reported
Tribal lands:	Not reported
Tank owner name:	Not reported
Tank owner mailing address:	Not reported
Tank owner mailing city:	Not reported
Tank owner mailing zip:	Not reported
Tank owner mailing state:	Not reported
Tank operator name:	Not reported
Tank operator mailing address:	Not reported
Tank operator mailing city:	Not reported
Tank operator mailing zip:	Not reported
Tank operator mailing state:	Not reported
Tankidnumber:	Not reported
Tank status:	Not reported
Tank configuration:	Not reported
Tank closure date:	Not reported
Tank installation date:	Not reported
Tank num of compartments:	Not reported

SO CAL GAS COMPANY (Continued) **U004343759**

Tank contents:	Not reported
Tank capacity gallons:	Not reported
Tank type:	Not reported
Tank pc construction:	Not reported
Tank pwpiping construction:	Not reported
Tank piping type:	Not reported
Tank piping construction:	Not reported
Tank sacrificial anode:	Not reported
Tank cp impressed current:	Not reported
Tank cp shutoff:	Not reported
Tank alarms:	Not reported
Tank ball float:	Not reported
Tank spill bucket:	Not reported

A5 **SO CALIF GAS CO -VENTURA COMPRESSOR STATION** **CA CERS HAZ WASTE** **S117700421**
Target **1555 N OLIVE ST** **CA CERS TANKS** **N/A**
Property **VENTURA, CA 93001** **CA VENTURA CO. BWT**
CA CERS

Site 5 of 24 in cluster A

Actual: 65 ft.

CERS HAZ WASTE:

Name:	SO CALIF GAS CO -VENTURA COMPRESSOR STATION
Address:	1555 N OLIVE ST
City,State,Zip:	VENTURA, CA 93001
Site ID:	155463
CERS ID:	10151617
CERS Description:	Hazardous Waste Generator

CERS TANKS:

Name:	SO CALIF GAS CO -VENTURA COMPRESSOR STATION
Address:	1555 N OLIVE ST
City,State,Zip:	VENTURA, CA 93001
Site ID:	155463
CERS ID:	10151617
CERS Description:	Aboveground Petroleum Storage

VENTURA CO. BWT:

Name:	SO CAL GAS COMPANY
Address:	1555 N OLIVE ST
City,State,Zip:	VENTURA, CA
Facility ID:	HM 3193
Program:	Not reported

CERS:

Name:	SO CALIF GAS CO -VENTURA COMPRESSOR STATION
Address:	1555 N OLIVE ST
City,State,Zip:	VENTURA, CA 93001
Site ID:	155463
CERS ID:	10151617
CERS Description:	Chemical Storage Facilities

Evaluation:

Eval General Type:	Compliance Evaluation Inspection
Eval Date:	02-17-2021
Violations Found:	No
Eval Type:	Routine done by local agency
Eval Notes:	Not reported

SO CALIF GAS CO -VENTURA COMPRESSOR STATION (Continued) **S117700421**

Eval Division: Ventura City Fire Department
Eval Program: APSA
Eval Source: CERS,

Eval General Type: Compliance Evaluation Inspection
Eval Date: 02-10-2015
Violations Found: No
Eval Type: Routine done by local agency
Eval Notes: Not reported
Eval Division: Ventura City Fire Department
Eval Program: APSA
Eval Source: CERS,

Eval General Type: Compliance Evaluation Inspection
Eval Date: 02-15-2022
Violations Found: No
Eval Type: Routine done by local agency
Eval Notes: Not reported
Eval Division: Ventura County Environmental Health
Eval Program: HW
Eval Source: CERS,

Eval General Type: Compliance Evaluation Inspection
Eval Date: 02-17-2021
Violations Found: No
Eval Type: Routine done by local agency
Eval Notes: Not reported
Eval Division: Ventura City Fire Department
Eval Program: HMRRP
Eval Source: CERS,

Eval General Type: Compliance Evaluation Inspection
Eval Date: 04-24-2015
Violations Found: No
Eval Type: Routine done by local agency
Eval Notes: Not reported
Eval Division: Ventura County Environmental Health
Eval Program: HMRRP
Eval Source: CERS,

Eval General Type: Compliance Evaluation Inspection
Eval Date: 08-12-2014
Violations Found: No
Eval Type: Routine done by local agency
Eval Notes: Not reported
Eval Division: Ventura City Fire Department
Eval Program: HMRRP
Eval Source: CERS,

Eval General Type: Compliance Evaluation Inspection
Eval Date: 08-15-2017
Violations Found: No
Eval Type: Routine done by local agency
Eval Notes: Facility CFC compliant pertaining to storage and handling of hazardous materials. Inventory corresponds with current CERS data. Traning of employees conducted annually.
Eval Division: Ventura City Fire Department

SO CALIF GAS CO -VENTURA COMPRESSOR STATION (Continued) **S117700421**

Eval Program: HMRRP
Eval Source: CERS,

Eval General Type: Other/Unknown
Eval Date: 02-08-2021
Violations Found: No
Eval Type: Other, not routine, done by local agency
Eval Notes: FOLLOW-UP INSPECTION
Eval Division: Ventura County Environmental Health
Eval Program: HW
Eval Source: CERS,

Eval General Type: Compliance Evaluation Inspection
Eval Date: 03-30-2017
Violations Found: No
Eval Type: Routine done by local agency
Eval Notes: Not reported
Eval Division: Ventura County Environmental Health
Eval Program: HW
Eval Source: CERS,

Eval General Type: Compliance Evaluation Inspection
Eval Date: 04-24-2015
Violations Found: No
Eval Type: Routine done by local agency
Eval Notes: Not reported
Eval Division: Ventura County Environmental Health
Eval Program: HW
Eval Source: CERS,

Eval General Type: Compliance Evaluation Inspection
Eval Date: 01-13-2021
Violations Found: No
Eval Type: Routine done by local agency
Eval Notes: Not reported
Eval Division: Ventura County Environmental Health
Eval Program: HW
Eval Source: CERS,

Eval General Type: Compliance Evaluation Inspection
Eval Date: 02-10-2015
Violations Found: No
Eval Type: Routine done by local agency
Eval Notes: Automated site. Oil water condensate tanks observed to operationally complaint per CFC Chapter 57 -- integrity and leak detection. APSA plan found to be complete, approved and applicable per 40 CFR Section 112.
Eval Division: Ventura City Fire Department
Eval Program: APSA
Eval Source: CERS,

Coordinates:
Site ID: 155463
Facility Name: So Calif Gas Co -Ventura Compressor Station
Env Int Type Code: HWG
Program ID: 10151617
Coord Name: Not reported

SO CALIF GAS CO -VENTURA COMPRESSOR STATION (Continued) **S117700421**

Ref Point Type Desc: Center of a facility or station.,
Latitude: 34.297530
Longitude: -119.299020

Affiliation:
Affiliation Type Desc: Legal Owner
Entity Name: SOUTHERN CALIFORNIA GAS CO
Entity Title: Not reported
Affiliation Address: PO Box 2300, M/L SC9314
Affiliation City: Chatsworth
Affiliation State: CA
Affiliation Country: United States
Affiliation Zip: 91313
Affiliation Phone: (323) 266-5937,

Affiliation Type Desc: Document Preparer
Entity Name: Mariza Arnot
Entity Title: Not reported
Affiliation Address: Not reported
Affiliation City: Not reported
Affiliation State: Not reported
Affiliation Country: Not reported
Affiliation Zip: Not reported
Affiliation Phone: ,

Affiliation Type Desc: Operator
Entity Name: Southern California Gas Co.- Ventura Compressor Station
Entity Title: Not reported
Affiliation Address: Not reported
Affiliation City: Not reported
Affiliation State: Not reported
Affiliation Country: Not reported
Affiliation Zip: Not reported
Affiliation Phone: (661) 763-2829,

Affiliation Type Desc: CUPA District
Entity Name: Ventura County Environmental Health
Entity Title: Not reported
Affiliation Address: 800 South Victoria Avenue
Affiliation City: Ventura
Affiliation State: CA
Affiliation Country: Not reported
Affiliation Zip: 93009
Affiliation Phone: (805) 654-2813,

Affiliation Type Desc: Environmental Contact
Entity Name: Annie Ho
Entity Title: Not reported
Affiliation Address: PO Box 2300, M/L SC9314
Affiliation City: Chatsworth
Affiliation State: CA
Affiliation Country: Not reported
Affiliation Zip: 91313
Affiliation Phone: ,

Affiliation Type Desc: Facility Mailing Address
Entity Name: Mailing Address

SO CALIF GAS CO -VENTURA COMPRESSOR STATION (Continued) **S117700421**

Entity Title: Not reported
Affiliation Address: PO Box 2300, M/L SC9314
Affiliation City: Chatsworth
Affiliation State: CA
Affiliation Country: Not reported
Affiliation Zip: 91313
Affiliation Phone: ,

Affiliation Type Desc: Identification Signer
Entity Name: Aaron Gushwa
Entity Title: Station Operations Manager
Affiliation Address: Not reported
Affiliation City: Not reported
Affiliation State: Not reported
Affiliation Country: Not reported
Affiliation Zip: Not reported
Affiliation Phone: ,

Affiliation Type Desc: Parent Corporation
Entity Name: Southern California Gas Company
Entity Title: Not reported
Affiliation Address: Not reported
Affiliation City: Not reported
Affiliation State: Not reported
Affiliation Country: Not reported
Affiliation Zip: Not reported
Affiliation Phone: ,

Name: SOUTHERN CALIFORNIA GAS COMPANY
Address: 1555 N OLIVE ST
City,State,Zip: VENTURA, CA 93001
Site ID: 495344
CERS ID: 110001188036
CERS Description: US EPA Air Emission Inventory System (EIS)

Affiliation:
Affiliation Type Desc: Environmental Contact
Entity Name: MARY HALE
Entity Title: ENVIRONMENTAL CONTACT
Affiliation Address: POBOX 2300 M/L SC9314
Affiliation City: CHATSWORTH
Affiliation State: CA
Affiliation Country: Not reported
Affiliation Zip: Not reported
Affiliation Phone: ,

Affiliation Type Desc: Facility Owner
Entity Name: SOUTHERN CA GAS
Entity Title: OWNER
Affiliation Address: POBOX 2300 M/L SC9314
Affiliation City: CHATSWORTH
Affiliation State: CA
Affiliation Country: Not reported
Affiliation Zip: Not reported
Affiliation Phone: ,

Affiliation Type Desc: Regional Board Caseworker

SO CALIF GAS CO -VENTURA COMPRESSOR STATION (Continued) **S117700421**

Entity Name:	DANIEL PIROTTON LOS ANGELES RWQCB REGN 4TH
Entity Title:	Not reported
Affiliation Address:	Not reported
Affiliation City:	Not reported
Affiliation State:	Not reported
Affiliation Country:	Not reported
Affiliation Zip:	Not reported
Affiliation Phone:	,
Affiliation Type Desc:	Environmental Contact
Entity Name:	Valerie Montgomery
Entity Title:	Not reported
Affiliation Address:	POBOX 2300NA M/L SC9314
Affiliation City:	CHATSWORTH
Affiliation State:	Not reported
Affiliation Country:	Not reported
Affiliation Zip:	Not reported
Affiliation Phone:	,
Affiliation Type Desc:	Environmental Contact
Entity Name:	BILL SOPER
Entity Title:	DISTRICT OPERATIONS
Affiliation Address:	Not reported
Affiliation City:	Not reported
Affiliation State:	Not reported
Affiliation Country:	Not reported
Affiliation Zip:	Not reported
Affiliation Phone:	,
Affiliation Type Desc:	Environmental Contact
Entity Name:	MS MARY HALE
Entity Title:	Not reported
Affiliation Address:	Not reported
Affiliation City:	Not reported
Affiliation State:	Not reported
Affiliation Country:	Not reported
Affiliation Zip:	Not reported
Affiliation Phone:	,
Affiliation Type Desc:	Environmental Contact
Entity Name:	NANCY B LEE
Entity Title:	SR. ENV. SPEC.
Affiliation Address:	8101 S ROSEMEAD BLVD NANCY LEESC721A
Affiliation City:	PICORIVERA
Affiliation State:	CA
Affiliation Country:	Not reported
Affiliation Zip:	Not reported
Affiliation Phone:	,
Affiliation Type Desc:	Environmental Contact
Entity Name:	Peter Perich
Entity Title:	Station Maintenance Supervisor
Affiliation Address:	Not reported
Affiliation City:	Not reported
Affiliation State:	Not reported
Affiliation Country:	Not reported
Affiliation Zip:	Not reported

SO CALIF GAS CO -VENTURA COMPRESSOR STATION (Continued) **S117700421**

Affiliation Phone: ,

Affiliation Type Desc: Operator
Entity Name: SOUTHERN CA GAS ; VENTURA CMPSR ST
Entity Title: OPERATOR
Affiliation Address: POBOX 2300 M/L SC9314
Affiliation City: CHATSWORTH
Affiliation State: CA
Affiliation Country: Not reported
Affiliation Zip: Not reported
Affiliation Phone: ,

A6 **VENTURA MAINTENANCE YARD** **FINDS** **1023262305**
Target **1555 OLIVE** **N/A**
Property **VENTURA, CA 93001**

Site 6 of 24 in cluster A

Actual:
65 ft.

FINDS:
Registry ID: 110065517140

Click Here for FRS Facility Detail Report:

Environmental Interest/Information System:
STATE MASTER

Click this hyperlink while viewing on your computer to access additional FINDS: detail in the EDR Site Report.

A7 **SOUTHERN CA GAS CO** **CA RGA LUST** **S114693522**
Target **1555 OLIVE ST N** **N/A**
Property **VENTURA, CA**

Site 7 of 24 in cluster A

Actual:
65 ft.

RGA LUST:
Name: SOUTHERN CA GAS CO
Address: 1555 OLIVE ST N
City: VENTURA
State: VENTURA
1996 SOUTHERN CA GAS CO 1555 OLIVE ST N

A8 **SOUTHERN CALIFORNIA GAS CO** **ICIS** **1016066276**
Target **1555 N OLIVE ST** **FINDS** **N/A**
Property **VENTURA, CA 93001** **ECHO**

Site 8 of 24 in cluster A

Actual:
65 ft.

ICIS:
Enforcement Action ID: CAVCAA200140853
FRS ID: 110001188036
Action Name: Asbestos Inspection (Self Reported)
Facility Name: SOUTHERN CALIFORNIA GAS CO
Facility Address: 1555 NORTH OLIVE STREET
VENTURA, CA 93001

SOUTHERN CALIFORNIA GAS CO (Continued) **1016066276**

Enforcement Action Type: Administrative Order
Facility County: VENTURA
Program System Acronym: AIR
Enforcement Action Forum Desc: Administrative - Formal
EA Type Code: SCAAAO
Facility SIC Code: 4923
Federal Facility ID: Not reported
Latitude in Decimal Degrees: 34.297586
Longitude in Decimal Degrees: -119.298926
Permit Type Desc: Not reported
Program System Acronym: CAVCA0000611100061
Facility NAICS Code: 486210
Tribal Land Code: Not reported

Enforcement Action ID: CAVCAA200140851
FRS ID: 110001188036
Action Name: Asbestos Inspection (Self Reported)
Facility Name: SOUTHERN CALIFORNIA GAS CO
Facility Address: 1555 NORTH OLIVE STREET
VENTURA, CA 93001
Enforcement Action Type: Notice of Violation
Facility County: VENTURA
Program System Acronym: AIR
Enforcement Action Forum Desc: Administrative - Informal
EA Type Code: NOV
Facility SIC Code: 4923
Federal Facility ID: Not reported
Latitude in Decimal Degrees: 34.297586
Longitude in Decimal Degrees: -119.298926
Permit Type Desc: Not reported
Program System Acronym: CAVCA0000611100061
Facility NAICS Code: 486210
Tribal Land Code: Not reported

FINDS:
Registry ID: 110001188036

Click Here for FRS Facility Detail Report:

Environmental Interest/Information System:
California Department of Toxic Substances Control EnviroStor System (DTSC-EnviroStor) is an online search and Geographic Information System (GIS) tool for identifying sites that have known contamination or sites for which there may be reasons to investigate further. The EnviroStor database includes the following site types: Federal Superfund sites (National Priorities List (NPL)); State Response, including Military Facilities and State Superfund; Voluntary Cleanup; and School sites.
AFS (Aerometric Information Retrieval System (AIRS) Facility Subsystem) replaces the former Compliance Data System (CDS), the National Emission Data System (NEDS), and the Storage and Retrieval of Aerometric Data (SAROAD). AIRS is the national repository for information concerning airborne pollution in the United States. AFS is used to track emissions and compliance data from industrial plants. AFS data are utilized by states to prepare State Implementation Plans to comply with regulatory programs and by EPA as an input for the

SOUTHERN CALIFORNIA GAS CO (Continued) **1016066276**

estimation of total national emissions. AFS is undergoing a major redesign to support facility operating permits required under Title V of the Clean Air Act.
California Hazardous Waste Tracking System - Datamart (HWTS-DATAMART) provides California with information on hazardous waste shipments for generators, transporters, and treatment, storage, and disposal facilities.
COMPLIANCE AND EMISSIONS REPORTING
RISK AND TECHNOLOGY REVIEW
RCRAInfo is a national information system that supports the Resource Conservation and Recovery Act (RCRA) program through the tracking of events and activities related to facilities that generate, transport, and treat, store, or dispose of hazardous waste. RCRAInfo allows RCRA program staff to track the notification, permit, compliance, and corrective action activities required under RCRA.
HAZARDOUS AIR POLLUTANT MAJOR
HAZARDOUS WASTE BIENNIAL REPORTER
STATE MASTER
AIR MAJOR

Click this hyperlink while viewing on your computer to access additional FINDS: detail in the EDR Site Report.

ECHO:

Envid:	1016066276
Registry ID:	110001188036
DFR URL:	http://echo.epa.gov/detailed-facility-report?fid=110001188036
Name:	SOUTHERN CALIFORNIA GAS CO
Address:	1555 N OLIVE ST
City,State,Zip:	VENTURA, CA 93001

A9 **VENTURA** **CA CPS-SLIC** **U001579037**
Target **1555 N OLIVE ST** **CA HIST UST** **N/A**
Property **VENTURA, CA 93001** **CA CIWQS**

Site 9 of 24 in cluster A

Actual: **65 ft.**

CPS-SLIC:

Name:	SOUTHERN CALIFORNIA GAS COMPANY
Address:	1555 N. OLIVE ST
City,State,Zip:	VENTURA, CA 93001
Region:	STATE
Facility Status:	**Completed - Case Closed**
Status Date:	05/01/1998
Global Id:	SLT43586584
Lead Agency:	LOS ANGELES RWQCB (REGION 4)
Lead Agency Case Number:	Not reported
Latitude:	34.297603
Longitude:	-119.29896
Case Type:	Cleanup Program Site
Case Worker:	Not reported
Local Agency:	Not reported
RB Case Number:	0676
File Location:	Not reported
Potential Media Affected:	Not reported
Potential Contaminants of Concern:	Not reported
Site History:	Not reported

VENTURA (Continued) **U001579037**

Click here to access the California GeoTracker records for this facility:

HIST UST:

Name:	VENTURA
Address:	1555 N OLIVE ST
City,State,Zip:	VENTURA, CA 93001
File Number:	Not reported
URL:	Not reported
Region:	STATE
Facility ID:	00000007526
Facility Type:	Other
Other Type:	PUBLIC UTILITY
Contact Name:	GRAUEL, PAUL L.
Telephone:	8056432257
Owner Name:	SOUTHERN CALIF. GAS COMPANY
Owner Address:	BOX 3249 TERMINAL ANNEX
Owner City,St,Zip:	LOS ANGELES, CA 90051
Total Tanks:	0003
Tank Num:	001
Container Num:	TCOU100
Year Installed:	1982
Tank Capacity:	00001000
Tank Used for:	PRODUCT
Type of Fuel:	4
Container Construction Thickness:	1.
Leak Detection:	Visual
Tank Num:	002
Container Num:	TCOU101
Year Installed:	1982
Tank Capacity:	00000550
Tank Used for:	PRODUCT
Type of Fuel:	4
Container Construction Thickness:	1
Leak Detection:	Visual
Tank Num:	003
Container Num:	TCOU102
Year Installed:	1974
Tank Capacity:	00008000
Tank Used for:	PRODUCT
Type of Fuel:	1
Container Construction Thickness:	1
Leak Detection:	None

CIWQS:

Name:	FORMER VENTURA MGP
Address:	380 WEST STANLEY AVENUE
City,State,Zip:	VENTURA, CA 93001
Agency:	Southern California Gas Company Environmental Srv
Agency Address:	555 W 5th Street ML GT17E2, Los Angeles, CA 90013
Place/Project Type:	Construction - Utility
SIC/NAICS:	Not reported
Region:	4

VENTURA (Continued) **U001579037**

Program:	CONSTW
Regulatory Measure Status:	Terminated
Regulatory Measure Type:	Storm water construction
Order Number:	2009-0009-DWQ
WDID:	4 56C362778
NPDES Number:	CAS000002
Adoption Date:	Not reported
Effective Date:	01/10/2012
Termination Date:	06/18/2013
Expiration/Review Date:	Not reported
Design Flow:	Not reported
Major/Minor:	Not reported
Complexity:	Not reported
TTWQ:	Not reported
Enforcement Actions within 5 years:	0
Violations within 5 years:	0
Latitude:	34.29868
Longitude:	-119.30194

A10 **SO CAL GAS/VENTURA MGP** **EDR MGP** **1008984945**
Target Property **1555 NORTH OLIVE STREET** **N/A**
VENTURA, CA 93001

Site 10 of 24 in cluster A

Actual: 65 ft.

Manufactured Gas Plants:

Prior to MGP operations in 1905, an ice factory and an electrical light works had been operating on the site. In 1905, the ice factory and electrical light works were removed and Manufactured Gas Plant (MGP) was constructed. The plant was then soldto Ventura County Power Company in 1907 who continued to operate the facility until 1917. The property was then sold to Southern California Edison (Edison) which owned and operated the gas plant until its sale to the Southern Counties Gas Company in1919. When Southern Counties obtained the site in 1919 from Edison, no further additions or construction for MGP operations were completed. The MGP was subsequently removed from service in 1920.

A11 **SOUTHERN CALIFORNIA GAS CO** **CA VENTURA CO. BWT** **S113005894**
Target Property **1555 N OLIVE ST** **CA HAZNET** **N/A**
VENTURA, CA 93001 **CA NPDES**
CA HWTS

Site 11 of 24 in cluster A

Actual: 65 ft.

VENTURA CO. BWT:

Name:	SOUTHERN CALIF GAS CO - VENTURA COMPRESSOR STN
Address:	1555 N OLIVE ST
City,State,Zip:	VENTURA, CA
Facility ID:	FA0005952
Program:	BUSINESS PLAN - VENTURA CITY/HAZARDOUS WASTE GENERATOR

HAZNET:

Name:	SOUTHERN CALIFORNIA GAS CO
Address:	1555 N OLIVE ST
Address 2:	Not reported
City,State,Zip:	VENTURA, CA 930010000
Contact:	NANCY LEE
Telephone:	5628064419
Mailing Name:	Not reported

SOUTHERN CALIFORNIA GAS CO (Continued) **S113005894**

Mailing Address: 8101 S. ROSEMEAD BLVD.

Year: 2021
Gepaid: CAD981422504
TSD EPA ID: CAT000625137
CA Waste Code: 181 - Other inorganic solid waste
Disposal Method: H141 - Storage, Bulking, And/Or Transfer Off Site--No Treatment/Reovery (H010-H129) Or (H131-H135)
Tons: 0.0075

Year: 2021
Gepaid: CAD981422504
TSD EPA ID: CAT000625137
CA Waste Code: 223 - Unspecified oil-containing waste
Disposal Method: H141 - Storage, Bulking, And/Or Transfer Off Site--No Treatment/Reovery (H010-H129) Or (H131-H135)
Tons: 0.5

Year: 2021
Gepaid: CAD981422504
TSD EPA ID: CAT000625137
CA Waste Code: 352 - Other organic solids
Disposal Method: H141 - Storage, Bulking, And/Or Transfer Off Site--No Treatment/Reovery (H010-H129) Or (H131-H135)
Tons: 0.3475

Year: 2021
Gepaid: CAD981422504
TSD EPA ID: CAT000625137
CA Waste Code: 331 - Off-specification, aged or surplus organics
Disposal Method: H141 - Storage, Bulking, And/Or Transfer Off Site--No Treatment/Reovery (H010-H129) Or (H131-H135)
Tons: 0.0417

Year: 2021
Gepaid: CAD981422504
TSD EPA ID: CAT000625137
CA Waste Code: 221 - Waste oil and mixed oil
Disposal Method: H141 - Storage, Bulking, And/Or Transfer Off Site--No Treatment/Reovery (H010-H129) Or (H131-H135)
Tons: 1.53801

Year: 2021
Gepaid: CAD981422504
TSD EPA ID: CAD982444481
CA Waste Code: 223 - Unspecified oil-containing waste
Disposal Method: H141 - Storage, Bulking, And/Or Transfer Off Site--No Treatment/Reovery (H010-H129) Or (H131-H135)
Tons: 21.26773

Year: 2020
Gepaid: CAD981422504
TSD EPA ID: CAD044429835
CA Waste Code: 331 - Off-specification, aged or surplus organics
Disposal Method: H141 - Storage, Bulking, And/Or Transfer Off Site--No Treatment/Reovery (H010-H129) Or (H131-H135)
Tons: 3.96

SOUTHERN CALIFORNIA GAS CO (Continued) **S113005894**

Year: 2020
Gepaid: CAD981422504
TSD EPA ID: CAT000625137
CA Waste Code: 181 - Other inorganic solid waste
Disposal Method: H141 - Storage, Bulking, And/Or Transfer Off Site--No Treatment/Reovery (H010-H129) Or (H131-H135)
Tons: 0.5115

Year: 2020
Gepaid: CAD981422504
TSD EPA ID: CAD044429835
CA Waste Code: 181 - Other inorganic solid waste
Disposal Method: H141 - Storage, Bulking, And/Or Transfer Off Site--No Treatment/Reovery (H010-H129) Or (H131-H135)
Tons: 0.155

Year: 2020
Gepaid: CAD981422504
TSD EPA ID: CAD008302903
CA Waste Code: 181 - Other inorganic solid waste
Disposal Method: H141 - Storage, Bulking, And/Or Transfer Off Site--No Treatment/Reovery (H010-H129) Or (H131-H135)
Tons: 0.19

Click this hyperlink while viewing on your computer to access
304 additional CA HAZNET: record(s) in the EDR Site Report.

Detail Two:
Year: 2018
EM Manifest ID: 016661972JJK20170719_D_1
Shipment Date: 7/19/2017
Receipt Date: 8/9/2017
Manifest Number: 016661972JJK
Generator EPA ID: CAD981422504
Name: SOUTHERN CALIFORNIA GAS COMPANY - VENTURA
Address: Not reported
Address 2: Not reported
City: Not reported
Zip: Not reported
Telephone: Not reported
Contact: Not reported
Contact Telephone: Not reported
Transporter 1 EPA ID: CAD053866794
Transporter 1 Emergency Number: Not reported
Transporter 2 EPA ID: MAD039322250
Transporter 2 Emergency Number: Not reported
TSDF EPA ID: UTD991301748
TSDF Name: CLEAN HARBORS GRASSY MOUNTAIN LLC
TSDF Address 1: Not reported
TSDF Address 2: Not reported
TSDF City: Not reported
TSDF Zip: Not reported
TSDF Telephone: Not reported

Federal:
Year: 2018

SOUTHERN CALIFORNIA GAS CO (Continued) **S113005894**

EM Manifest ID: 016661972JJK20170719_D_1
Generator EPA ID: CAD981422504
Shipment Date: 2017-07-19
Manifest Number: 016661972JJK
Line Number: 1
Method Code: H132
Quantity Tons: 0.02500
Quantity Waste: 50.000000
Quantity Unit: P
Number of Containers: 1
Type of Container: NULL
Quantity Type: NULL
Federal Code: D007

Year: 2018
EM Manifest ID: 016661972JJK20170719_D_1
Generator EPA ID: CAD981422504
Shipment Date: 2017-07-19
Manifest Number: 016661972JJK
Line Number: 1
Method Code: H132
Quantity Tons: 0.02500
Quantity Waste: 50.000000
Quantity Unit: P
Number of Containers: 1
Type of Container: NULL
Quantity Type: NULL
Federal Code: D008

State:
Year: 2018
EM Manifest ID: 016661972JJK20170719_D_1
Generator EPA ID: CAD981422504
Shipment Date: 2017-07-19
Manifest Number: 016661972JJK
Line Number: 1
Method Code: H132
Quantity Tons: 0.02500
Quantity Waste: 50.000000
Quantity Unit: P
Number of Containers: 1
Type of Container: NULL
Quantity Type: NULL
State Code: 181

Additional Info:
Year: 2017
Gen EPA ID: CAD981422504

Shipment Date: 20171121
Creation Date: 8/28/2018 18:30:33
Receipt Date: 20171127
Manifest ID: 016660330JJK
Trans EPA ID: CAD982030173
Trans Name: ECOLOGY CONTROL INDUSTRIES

SOUTHERN CALIFORNIA GAS CO (Continued) **S113005894**

Trans 2 EPA ID:	Not reported
Trans 2 Name:	Not reported
TSDF EPA ID:	CAT000625137
Trans Name:	SOUTHERN CALIFORNIA GAS COMPANY - PICO RIVERA
TSDF Alt EPA ID:	Not reported
TSDF Alt Name:	Not reported
Waste Code Description:	352 - Other organic solids
RCRA Code:	D008
Meth Code:	H141 - Storage, Bulking, And/Or Transfer Off Site--No Treatment/Reovery (H010-H129) Or (H131-H135)
Quantity Tons:	0.075
Waste Quantity:	150
Quantity Unit:	P
Additional Code 1:	D007
Additional Code 2:	Not reported
Additional Code 3:	Not reported
Additional Code 4:	Not reported
Additional Code 5:	Not reported
Shipment Date:	20171030
Creation Date:	6/13/2018 18:31:35
Receipt Date:	20171030
Manifest ID:	016661871JJK
Trans EPA ID:	CAT000625137
Trans Name:	SOUTHERN CALIFORNIA GAS COMPANY
Trans 2 EPA ID:	Not reported
Trans 2 Name:	Not reported
TSDF EPA ID:	CAT000625137
Trans Name:	SOUTHERN CALIFORNIA GAS COMPANY - PICO RIVERA
TSDF Alt EPA ID:	Not reported
TSDF Alt Name:	Not reported
Waste Code Description:	181 - Other inorganic solid waste Organics
RCRA Code:	D008
Meth Code:	H141 - Storage, Bulking, And/Or Transfer Off Site--No Treatment/Reovery (H010-H129) Or (H131-H135)
Quantity Tons:	0.0075
Waste Quantity:	15
Quantity Unit:	P
Additional Code 1:	Not reported
Additional Code 2:	Not reported
Additional Code 3:	Not reported
Additional Code 4:	Not reported
Additional Code 5:	Not reported
Shipment Date:	20171016
Creation Date:	7/10/2018 18:30:15
Receipt Date:	20171016
Manifest ID:	016660203JJK
Trans EPA ID:	CAD982030173
Trans Name:	ECOLOGY CONTROL INDUSTRIES
Trans 2 EPA ID:	Not reported
Trans 2 Name:	Not reported
TSDF EPA ID:	CAT000625137
Trans Name:	SOUTHERN CALIFORNIA GAS COMPANY - PICO RIVERA
TSDF Alt EPA ID:	Not reported
TSDF Alt Name:	Not reported
Waste Code Description:	181 - Other inorganic solid waste Organics

SOUTHERN CALIFORNIA GAS CO (Continued) **S113005894**

RCRA Code:	D008
Meth Code:	H141 - Storage, Bulking, And/Or Transfer Off Site--No Treatment/Reovery (H010-H129) Or (H131-H135)
Quantity Tons:	0.08
Waste Quantity:	160
Quantity Unit:	P
Additional Code 1:	Not reported
Additional Code 2:	Not reported
Additional Code 3:	Not reported
Additional Code 4:	Not reported
Additional Code 5:	Not reported
Shipment Date:	20170828
Creation Date:	6/13/2018 18:31:31
Receipt Date:	20170828
Manifest ID:	016661982JJK
Trans EPA ID:	CAT000625137
Trans Name:	SOUTHERN CALIFORNIA GAS COMPANY
Trans 2 EPA ID:	Not reported
Trans 2 Name:	Not reported
TSDF EPA ID:	CAT000625137
Trans Name:	SOUTHERN CALIFORNIA GAS COMPANY - PICO RIVERA
TSDF Alt EPA ID:	Not reported
TSDF Alt Name:	Not reported
Waste Code Description:	181 - Other inorganic solid waste Organics
RCRA Code:	D008
Meth Code:	H141 - Storage, Bulking, And/Or Transfer Off Site--No Treatment/Reovery (H010-H129) Or (H131-H135)
Quantity Tons:	0.0075
Waste Quantity:	15
Quantity Unit:	P
Additional Code 1:	Not reported
Additional Code 2:	Not reported
Additional Code 3:	Not reported
Additional Code 4:	Not reported
Additional Code 5:	Not reported
Shipment Date:	20170828
Creation Date:	6/13/2018 18:31:31
Receipt Date:	20170828
Manifest ID:	014781759JJK
Trans EPA ID:	CAT000625137
Trans Name:	SOUTHERN CALIFORNIA GAS COMPANY
Trans 2 EPA ID:	Not reported
Trans 2 Name:	Not reported
TSDF EPA ID:	CAT000625137
Trans Name:	SOUTHERN CALIFORNIA GAS COMPANY - PICO RIVERA
TSDF Alt EPA ID:	Not reported
TSDF Alt Name:	Not reported
Waste Code Description:	221 - Waste oil and mixed oil
RCRA Code:	Not reported
Meth Code:	H141 - Storage, Bulking, And/Or Transfer Off Site--No Treatment/Reovery (H010-H129) Or (H131-H135)
Quantity Tons:	0.38
Waste Quantity:	100
Quantity Unit:	G
Additional Code 1:	Not reported

SOUTHERN CALIFORNIA GAS CO (Continued) **S113005894**

Additional Code 2:	Not reported
Additional Code 3:	Not reported
Additional Code 4:	Not reported
Additional Code 5:	Not reported
Shipment Date:	20170828
Creation Date:	6/13/2018 18:31:31
Receipt Date:	20170828
Manifest ID:	014781759JJK
Trans EPA ID:	CAT000625137
Trans Name:	SOUTHERN CALIFORNIA GAS COMPANY
Trans 2 EPA ID:	Not reported
Trans 2 Name:	Not reported
TSDF EPA ID:	CAT000625137
Trans Name:	SOUTHERN CALIFORNIA GAS COMPANY - PICO RIVERA
TSDF Alt EPA ID:	Not reported
TSDF Alt Name:	Not reported
Waste Code Description:	352 - Other organic solids
RCRA Code:	Not reported
Meth Code:	H141 - Storage, Bulking, And/Or Transfer Off Site--No Treatment/Reovery (H010-H129) Or (H131-H135)
Quantity Tons:	0.15
Waste Quantity:	300
Quantity Unit:	P
Additional Code 1:	Not reported
Additional Code 2:	Not reported
Additional Code 3:	Not reported
Additional Code 4:	Not reported
Additional Code 5:	Not reported
Shipment Date:	20170828
Creation Date:	6/13/2018 18:31:31
Receipt Date:	20170828
Manifest ID:	014781759JJK
Trans EPA ID:	CAT000625137
Trans Name:	SOUTHERN CALIFORNIA GAS COMPANY
Trans 2 EPA ID:	Not reported
Trans 2 Name:	Not reported
TSDF EPA ID:	CAT000625137
Trans Name:	SOUTHERN CALIFORNIA GAS COMPANY - PICO RIVERA
TSDF Alt EPA ID:	Not reported
TSDF Alt Name:	Not reported
Waste Code Description:	223 - Unspecified oil-containing waste
RCRA Code:	Not reported
Meth Code:	H141 - Storage, Bulking, And/Or Transfer Off Site--No Treatment/Reovery (H010-H129) Or (H131-H135)
Quantity Tons:	0.05
Waste Quantity:	100
Quantity Unit:	P
Additional Code 1:	Not reported
Additional Code 2:	Not reported
Additional Code 3:	Not reported
Additional Code 4:	Not reported
Additional Code 5:	Not reported
Shipment Date:	20170719
Creation Date:	9/27/2018 18:30:17

SOUTHERN CALIFORNIA GAS CO (Continued) **S113005894**

Receipt Date:	20170809
Manifest ID:	016661972JJK
Trans EPA ID:	CAD053866794
Trans Name:	PATPIOT ENVIRONMENTAL SERVICES
Trans 2 EPA ID:	MAD039322250
Trans 2 Name:	CLEAN HARBORS ENV SERVICES
TSDF EPA ID:	UTD991301748
Trans Name:	CLEAN HARBORS GRASSY MOUNTAIN LLC
TSDF Alt EPA ID:	Not reported
TSDF Alt Name:	Not reported
Waste Code Description:	181 - Other inorganic solid waste Organics
RCRA Code:	D008
Meth Code:	H132 - Landfill Or Surface Impoundment That Will Be Closed As Landfill(To Include On-Site Treatment And/Or Stabilization)
Quantity Tons:	0.025
Waste Quantity:	50
Quantity Unit:	P
Additional Code 1:	D007
Additional Code 2:	Not reported
Additional Code 3:	Not reported
Additional Code 4:	Not reported
Additional Code 5:	Not reported
Shipment Date:	20170717
Creation Date:	6/20/2018 18:31:19
Receipt Date:	20170721
Manifest ID:	014781654JJK
Trans EPA ID:	CAD982030173
Trans Name:	ECOLOGY CONTROL INDUSTRIES
Trans 2 EPA ID:	Not reported
Trans 2 Name:	Not reported
TSDF EPA ID:	CAD980675276
Trans Name:	CLEAN HARBORS - BUTTONWILLOW
TSDF Alt EPA ID:	Not reported
TSDF Alt Name:	Not reported
Waste Code Description:	223 - Unspecified oil-containing waste
RCRA Code:	Not reported
Meth Code:	H132 - Landfill Or Surface Impoundment That Will Be Closed As Landfill(To Include On-Site Treatment And/Or Stabilization)
Quantity Tons:	8.34
Waste Quantity:	2000
Quantity Unit:	G
Additional Code 1:	Not reported
Additional Code 2:	Not reported
Additional Code 3:	Not reported
Additional Code 4:	Not reported
Additional Code 5:	Not reported
Shipment Date:	20170628
Creation Date:	5/31/2018 18:30:25
Receipt Date:	20170705
Manifest ID:	016661939JJK
Trans EPA ID:	CAD982030173
Trans Name:	ECOLOGY CONTROL INDUSTRIES
Trans 2 EPA ID:	Not reported
Trans 2 Name:	Not reported
TSDF EPA ID:	CAD044429835

SOUTHERN CALIFORNIA GAS CO (Continued) **S113005894**

Trans Name: CLEAN HARBORS - WILMINGTON LLC
TSDF Alt EPA ID: Not reported
TSDF Alt Name: Not reported
Waste Code Description: 611 - Contaminated soil from site clean-ups
RCRA Code: D018
Meth Code: H141 - Storage, Bulking, And/Or Transfer Off Site--No Treatment/Reovery (H010-H129) Or (H131-H135)
Quantity Tons: 0.05
Waste Quantity: 100
Quantity Unit: P
Additional Code 1: Not reported
Additional Code 2: Not reported
Additional Code 3: Not reported
Additional Code 4: Not reported
Additional Code 5: Not reported

Additional Info:
Year: 2016
Gen EPA ID: CAD981422504

Shipment Date: 20151216
Creation Date: 2/9/2016 22:15:50
Receipt Date: 20151216
Manifest ID: 014782049JJK
Trans EPA ID: CAT000625137
Trans Name: SOUTHERN CALIFORNIA GAS COMPANY
Trans 2 EPA ID: Not reported
Trans 2 Name: Not reported
TSDF EPA ID: CAT000625137
Trans Name: SOUTHERN CALIFORNIA GAS COMPANY - PICO RIVERA
TSDF Alt EPA ID: Not reported
TSDF Alt Name: Not reported
Waste Code Description: 352 - Other organic solids
RCRA Code: D018
Meth Code: H141 - Storage, Bulking, And/Or Transfer Off Site--No Treatment/Reovery (H010-H129) Or (H131-H135)
Quantity Tons: 0.0825
Waste Quantity: 165
Quantity Unit: P
Additional Code 1: Not reported
Additional Code 2: Not reported
Additional Code 3: Not reported
Additional Code 4: Not reported
Additional Code 5: Not reported

Shipment Date: 20151216
Creation Date: 6/8/2016 18:32:50
Receipt Date: 20151222
Manifest ID: 014782050JJK
Trans EPA ID: CAT000625137
Trans Name: SOUTHERN CALIFORNIA GAS COMPANY
Trans 2 EPA ID: Not reported
Trans 2 Name: Not reported
TSDF EPA ID: CAD981422017
Trans Name: SOUTHERN CALIFORNIA GAS COMPANY - OLYMPIC
TSDF Alt EPA ID: Not reported
TSDF Alt Name: Not reported

SOUTHERN CALIFORNIA GAS CO (Continued) **S113005894**

Waste Code Description:	261 - Not reported
RCRA Code:	D018
Meth Code:	H141 - Storage, Bulking, And/Or Transfer Off Site--No Treatment/Reovery (H010-H129) Or (H131-H135)
Quantity Tons:	0.22935
Waste Quantity:	55
Quantity Unit:	G
Additional Code 1:	D001
Additional Code 2:	Not reported
Additional Code 3:	Not reported
Additional Code 4:	Not reported
Additional Code 5:	Not reported
Shipment Date:	20151214
Creation Date:	2/9/2016 22:15:50
Receipt Date:	20151214
Manifest ID:	014782422JJK
Trans EPA ID:	CAT000625137
Trans Name:	SOUTHERN CALIFORNIA GAS COMPANY
Trans 2 EPA ID:	Not reported
Trans 2 Name:	Not reported
TSDF EPA ID:	CAT000625137
Trans Name:	SOUTHERN CALIFORNIA GAS COMPANY - PICO RIVERA
TSDF Alt EPA ID:	Not reported
TSDF Alt Name:	Not reported
Waste Code Description:	352 - Other organic solids
RCRA Code:	Not reported
Meth Code:	H141 - Storage, Bulking, And/Or Transfer Off Site--No Treatment/Reovery (H010-H129) Or (H131-H135)
Quantity Tons:	0.15
Waste Quantity:	300
Quantity Unit:	P
Additional Code 1:	Not reported
Additional Code 2:	Not reported
Additional Code 3:	Not reported
Additional Code 4:	Not reported
Additional Code 5:	Not reported
Shipment Date:	20151214
Creation Date:	2/9/2016 22:15:50
Receipt Date:	20151214
Manifest ID:	014782422JJK
Trans EPA ID:	CAT000625137
Trans Name:	SOUTHERN CALIFORNIA GAS COMPANY
Trans 2 EPA ID:	Not reported
Trans 2 Name:	Not reported
TSDF EPA ID:	CAT000625137
Trans Name:	SOUTHERN CALIFORNIA GAS COMPANY - PICO RIVERA
TSDF Alt EPA ID:	Not reported
TSDF Alt Name:	Not reported
Waste Code Description:	221 - Waste oil and mixed oil
RCRA Code:	Not reported
Meth Code:	H141 - Storage, Bulking, And/Or Transfer Off Site--No Treatment/Reovery (H010-H129) Or (H131-H135)
Quantity Tons:	0.437
Waste Quantity:	115
Quantity Unit:	G

SOUTHERN CALIFORNIA GAS CO (Continued) **S113005894**

Additional Code 1:	Not reported
Additional Code 2:	Not reported
Additional Code 3:	Not reported
Additional Code 4:	Not reported
Additional Code 5:	Not reported
Shipment Date:	20151214
Creation Date:	2/9/2016 22:15:50
Receipt Date:	20151214
Manifest ID:	014782422JJK
Trans EPA ID:	CAT000625137
Trans Name:	SOUTHERN CALIFORNIA GAS COMPANY
Trans 2 EPA ID:	Not reported
Trans 2 Name:	Not reported
TSDF EPA ID:	CAT000625137
Trans Name:	SOUTHERN CALIFORNIA GAS COMPANY - PICO RIVERA
TSDF Alt EPA ID:	Not reported
TSDF Alt Name:	Not reported
Waste Code Description:	223 - Unspecified oil-containing waste
RCRA Code:	Not reported
Meth Code:	H141 - Storage, Bulking, And/Or Transfer Off Site--No Treatment/Reovery (H010-H129) Or (H131-H135)
Quantity Tons:	0.05
Waste Quantity:	100
Quantity Unit:	P
Additional Code 1:	Not reported
Additional Code 2:	Not reported
Additional Code 3:	Not reported
Additional Code 4:	Not reported
Additional Code 5:	Not reported
Shipment Date:	20151204
Creation Date:	1/21/2016 22:15:47
Receipt Date:	20151208
Manifest ID:	014782436JJK
Trans EPA ID:	CAD982030173
Trans Name:	ECOLOGY CONTROL INDUSTRIES
Trans 2 EPA ID:	Not reported
Trans 2 Name:	Not reported
TSDF EPA ID:	CAT000646117
Trans Name:	CHEMICAL WASTE MANAGEMENT
TSDF Alt EPA ID:	Not reported
TSDF Alt Name:	Not reported
Waste Code Description:	181 - Other inorganic solid waste Organics
RCRA Code:	D008
Meth Code:	H132 - Landfill Or Surface Impoundment That Will Be Closed As Landfill(To Include On-Site Treatment And/Or Stabilization)
Quantity Tons:	8.428
Waste Quantity:	10
Quantity Unit:	Y
Additional Code 1:	D007
Additional Code 2:	Not reported
Additional Code 3:	Not reported
Additional Code 4:	Not reported
Additional Code 5:	Not reported
Shipment Date:	20151118

SOUTHERN CALIFORNIA GAS CO (Continued) **S113005894**

Creation Date:	1/11/2016 22:16:40
Receipt Date:	20151119
Manifest ID:	010983243JJK
Trans EPA ID:	CAD982030173
Trans Name:	ECOLOGY CONTROL INDUSTRIES
Trans 2 EPA ID:	Not reported
Trans 2 Name:	Not reported
TSDF EPA ID:	CAD044429835
Trans Name:	CLEAN HARBORS - WILMINGTON LLC
TSDF Alt EPA ID:	Not reported
TSDF Alt Name:	Not reported
Waste Code Description:	611 - Contaminated soil from site clean-ups
RCRA Code:	D018
Meth Code:	H141 - Storage, Bulking, And/Or Transfer Off Site--No Treatment/Reovery (H010-H129) Or (H131-H135)
Quantity Tons:	0.0225
Waste Quantity:	45
Quantity Unit:	P
Additional Code 1:	Not reported
Additional Code 2:	Not reported
Additional Code 3:	Not reported
Additional Code 4:	Not reported
Additional Code 5:	Not reported

Shipment Date:	20151116
Creation Date:	1/11/2016 22:16:49
Receipt Date:	20151117
Manifest ID:	014782137JJK
Trans EPA ID:	CAD982030173
Trans Name:	ECOLOGY CONTROL INDUSTRIES
Trans 2 EPA ID:	Not reported
Trans 2 Name:	Not reported
TSDF EPA ID:	CAD044429835
Trans Name:	CLEAN HARBORS - WILMINGTON LLC
TSDF Alt EPA ID:	Not reported
TSDF Alt Name:	Not reported
Waste Code Description:	181 - Other inorganic solid waste Organics
RCRA Code:	D008
Meth Code:	H141 - Storage, Bulking, And/Or Transfer Off Site--No Treatment/Reovery (H010-H129) Or (H131-H135)
Quantity Tons:	0.06
Waste Quantity:	120
Quantity Unit:	P
Additional Code 1:	Not reported
Additional Code 2:	Not reported
Additional Code 3:	Not reported
Additional Code 4:	Not reported
Additional Code 5:	Not reported

Shipment Date:	20151105
Creation Date:	12/30/2015 22:15:30
Receipt Date:	20151106
Manifest ID:	014782372JJK
Trans EPA ID:	CAD982030173
Trans Name:	ECOLOGY CONTROL INDUSTRIES
Trans 2 EPA ID:	Not reported
Trans 2 Name:	Not reported

SOUTHERN CALIFORNIA GAS CO (Continued) **S113005894**

TSDF EPA ID:	CAT000625137
Trans Name:	SOUTHERN CALIFORNIA GAS COMPANY - PICO RIVERA
TSDF Alt EPA ID:	Not reported
TSDF Alt Name:	Not reported
Waste Code Description:	352 - Other organic solids
RCRA Code:	D008
Meth Code:	H141 - Storage, Bulking, And/Or Transfer Off Site--No Treatment/Reovery (H010-H129) Or (H131-H135)
Quantity Tons:	0.04
Waste Quantity:	80
Quantity Unit:	P
Additional Code 1:	D007
Additional Code 2:	Not reported
Additional Code 3:	Not reported
Additional Code 4:	Not reported
Additional Code 5:	Not reported
Shipment Date:	20150914
Creation Date:	11/6/2015 22:15:17
Receipt Date:	20150914
Manifest ID:	008985053JJK
Trans EPA ID:	CAT000625137
Trans Name:	SOUTHERN CALIFORNIA GAS COMPANY
Trans 2 EPA ID:	Not reported
Trans 2 Name:	Not reported
TSDF EPA ID:	CAT000625137
Trans Name:	SOUTHERN CALIFORNIA GAS COMPANY - PICO RIVERA
TSDF Alt EPA ID:	Not reported
TSDF Alt Name:	Not reported
Waste Code Description:	223 - Unspecified oil-containing waste
RCRA Code:	Not reported
Meth Code:	H141 - Storage, Bulking, And/Or Transfer Off Site--No Treatment/Reovery (H010-H129) Or (H131-H135)
Quantity Tons:	0.05
Waste Quantity:	100
Quantity Unit:	P
Additional Code 1:	Not reported
Additional Code 2:	Not reported
Additional Code 3:	Not reported
Additional Code 4:	Not reported
Additional Code 5:	Not reported

Additional Info:

Year:	2015
Gen EPA ID:	CAD981422504
Shipment Date:	20151216
Creation Date:	2/9/2016 22:15:50
Receipt Date:	20151216
Manifest ID:	014782049JJK
Trans EPA ID:	CAT000625137
Trans Name:	SOUTHERN CALIFORNIA GAS COMPANY
Trans 2 EPA ID:	Not reported
Trans 2 Name:	Not reported
TSDF EPA ID:	CAT000625137
Trans Name:	SOUTHERN CALIFORNIA GAS COMPANY - PICO RIVERA
TSDF Alt EPA ID:	Not reported

SOUTHERN CALIFORNIA GAS CO (Continued) **S113005894**

TSDF Alt Name:	Not reported
Waste Code Description:	352 - Other organic solids
RCRA Code:	D018
Meth Code:	H141 - Storage, Bulking, And/Or Transfer Off Site--No Treatment/Reovery (H010-H129) Or (H131-H135)
Quantity Tons:	0.0825
Waste Quantity:	165
Quantity Unit:	P
Additional Code 1:	Not reported
Additional Code 2:	Not reported
Additional Code 3:	Not reported
Additional Code 4:	Not reported
Additional Code 5:	Not reported
Shipment Date:	20151216
Creation Date:	6/8/2016 18:32:50
Receipt Date:	20151222
Manifest ID:	014782050JJK
Trans EPA ID:	CAT000625137
Trans Name:	SOUTHERN CALIFORNIA GAS COMPANY
Trans 2 EPA ID:	Not reported
Trans 2 Name:	Not reported
TSDF EPA ID:	CAD981422017
Trans Name:	SOUTHERN CALIFORNIA GAS COMPANY - OLYMPIC
TSDF Alt EPA ID:	Not reported
TSDF Alt Name:	Not reported
Waste Code Description:	261 - Not reported
RCRA Code:	D018
Meth Code:	H141 - Storage, Bulking, And/Or Transfer Off Site--No Treatment/Reovery (H010-H129) Or (H131-H135)
Quantity Tons:	0.22935
Waste Quantity:	55
Quantity Unit:	G
Additional Code 1:	D001
Additional Code 2:	Not reported
Additional Code 3:	Not reported
Additional Code 4:	Not reported
Additional Code 5:	Not reported
Shipment Date:	20151214
Creation Date:	2/9/2016 22:15:50
Receipt Date:	20151214
Manifest ID:	014782422JJK
Trans EPA ID:	CAT000625137
Trans Name:	SOUTHERN CALIFORNIA GAS COMPANY
Trans 2 EPA ID:	Not reported
Trans 2 Name:	Not reported
TSDF EPA ID:	CAT000625137
Trans Name:	SOUTHERN CALIFORNIA GAS COMPANY - PICO RIVERA
TSDF Alt EPA ID:	Not reported
TSDF Alt Name:	Not reported
Waste Code Description:	352 - Other organic solids
RCRA Code:	Not reported
Meth Code:	H141 - Storage, Bulking, And/Or Transfer Off Site--No Treatment/Reovery (H010-H129) Or (H131-H135)
Quantity Tons:	0.15
Waste Quantity:	300

SOUTHERN CALIFORNIA GAS CO (Continued) **S113005894**

Quantity Unit:	P
Additional Code 1:	Not reported
Additional Code 2:	Not reported
Additional Code 3:	Not reported
Additional Code 4:	Not reported
Additional Code 5:	Not reported
Shipment Date:	20151214
Creation Date:	2/9/2016 22:15:50
Receipt Date:	20151214
Manifest ID:	014782422JJK
Trans EPA ID:	CAT000625137
Trans Name:	SOUTHERN CALIFORNIA GAS COMPANY
Trans 2 EPA ID:	Not reported
Trans 2 Name:	Not reported
TSDF EPA ID:	CAT000625137
Trans Name:	SOUTHERN CALIFORNIA GAS COMPANY - PICO RIVERA
TSDF Alt EPA ID:	Not reported
TSDF Alt Name:	Not reported
Waste Code Description:	221 - Waste oil and mixed oil
RCRA Code:	Not reported
Meth Code:	H141 - Storage, Bulking, And/Or Transfer Off Site--No Treatment/Reovery (H010-H129) Or (H131-H135)
Quantity Tons:	0.437
Waste Quantity:	115
Quantity Unit:	G
Additional Code 1:	Not reported
Additional Code 2:	Not reported
Additional Code 3:	Not reported
Additional Code 4:	Not reported
Additional Code 5:	Not reported
Shipment Date:	20151214
Creation Date:	2/9/2016 22:15:50
Receipt Date:	20151214
Manifest ID:	014782422JJK
Trans EPA ID:	CAT000625137
Trans Name:	SOUTHERN CALIFORNIA GAS COMPANY
Trans 2 EPA ID:	Not reported
Trans 2 Name:	Not reported
TSDF EPA ID:	CAT000625137
Trans Name:	SOUTHERN CALIFORNIA GAS COMPANY - PICO RIVERA
TSDF Alt EPA ID:	Not reported
TSDF Alt Name:	Not reported
Waste Code Description:	223 - Unspecified oil-containing waste
RCRA Code:	Not reported
Meth Code:	H141 - Storage, Bulking, And/Or Transfer Off Site--No Treatment/Reovery (H010-H129) Or (H131-H135)
Quantity Tons:	0.05
Waste Quantity:	100
Quantity Unit:	P
Additional Code 1:	Not reported
Additional Code 2:	Not reported
Additional Code 3:	Not reported
Additional Code 4:	Not reported
Additional Code 5:	Not reported

SOUTHERN CALIFORNIA GAS CO (Continued) **S113005894**

Shipment Date:	20151204
Creation Date:	1/21/2016 22:15:47
Receipt Date:	20151208
Manifest ID:	014782436JJK
Trans EPA ID:	CAD982030173
Trans Name:	ECOLOGY CONTROL INDUSTRIES
Trans 2 EPA ID:	Not reported
Trans 2 Name:	Not reported
TSDF EPA ID:	CAT000646117
Trans Name:	CHEMICAL WASTE MANAGEMENT
TSDF Alt EPA ID:	Not reported
TSDF Alt Name:	Not reported
Waste Code Description:	181 - Other inorganic solid waste Organics
RCRA Code:	D008
Meth Code:	H132 - Landfill Or Surface Impoundment That Will Be Closed As Landfill(To Include On-Site Treatment And/Or Stabilization)
Quantity Tons:	8.428
Waste Quantity:	10
Quantity Unit:	Y
Additional Code 1:	D007
Additional Code 2:	Not reported
Additional Code 3:	Not reported
Additional Code 4:	Not reported
Additional Code 5:	Not reported

Shipment Date:	20151118
Creation Date:	1/11/2016 22:16:40
Receipt Date:	20151119
Manifest ID:	010983243JJK
Trans EPA ID:	CAD982030173
Trans Name:	ECOLOGY CONTROL INDUSTRIES
Trans 2 EPA ID:	Not reported
Trans 2 Name:	Not reported
TSDF EPA ID:	CAD044429835
Trans Name:	CLEAN HARBORS - WILMINGTON LLC
TSDF Alt EPA ID:	Not reported
TSDF Alt Name:	Not reported
Waste Code Description:	611 - Contaminated soil from site clean-ups
RCRA Code:	D018
Meth Code:	H141 - Storage, Bulking, And/Or Transfer Off Site--No Treatment/Reovery (H010-H129) Or (H131-H135)
Quantity Tons:	0.0225
Waste Quantity:	45
Quantity Unit:	P
Additional Code 1:	Not reported
Additional Code 2:	Not reported
Additional Code 3:	Not reported
Additional Code 4:	Not reported
Additional Code 5:	Not reported

Shipment Date:	20151116
Creation Date:	1/11/2016 22:16:49
Receipt Date:	20151117
Manifest ID:	014782137JJK
Trans EPA ID:	CAD982030173
Trans Name:	ECOLOGY CONTROL INDUSTRIES
Trans 2 EPA ID:	Not reported

SOUTHERN CALIFORNIA GAS CO (Continued) **S113005894**

Trans 2 Name:	Not reported
TSDF EPA ID:	CAD044429835
Trans Name:	CLEAN HARBORS - WILMINGTON LLC
TSDF Alt EPA ID:	Not reported
TSDF Alt Name:	Not reported
Waste Code Description:	181 - Other inorganic solid waste Organics
RCRA Code:	D008
Meth Code:	H141 - Storage, Bulking, And/Or Transfer Off Site--No Treatment/Reovery (H010-H129) Or (H131-H135)
Quantity Tons:	0.06
Waste Quantity:	120
Quantity Unit:	P
Additional Code 1:	Not reported
Additional Code 2:	Not reported
Additional Code 3:	Not reported
Additional Code 4:	Not reported
Additional Code 5:	Not reported
Shipment Date:	20151105
Creation Date:	12/30/2015 22:15:30
Receipt Date:	20151106
Manifest ID:	014782372JJK
Trans EPA ID:	CAD982030173
Trans Name:	ECOLOGY CONTROL INDUSTRIES
Trans 2 EPA ID:	Not reported
Trans 2 Name:	Not reported
TSDF EPA ID:	CAT000625137
Trans Name:	SOUTHERN CALIFORNIA GAS COMPANY - PICO RIVERA
TSDF Alt EPA ID:	Not reported
TSDF Alt Name:	Not reported
Waste Code Description:	352 - Other organic solids
RCRA Code:	D008
Meth Code:	H141 - Storage, Bulking, And/Or Transfer Off Site--No Treatment/Reovery (H010-H129) Or (H131-H135)
Quantity Tons:	0.04
Waste Quantity:	80
Quantity Unit:	P
Additional Code 1:	D007
Additional Code 2:	Not reported
Additional Code 3:	Not reported
Additional Code 4:	Not reported
Additional Code 5:	Not reported
Shipment Date:	20150914
Creation Date:	11/6/2015 22:15:17
Receipt Date:	20150914
Manifest ID:	008985053JJK
Trans EPA ID:	CAT000625137
Trans Name:	SOUTHERN CALIFORNIA GAS COMPANY
Trans 2 EPA ID:	Not reported
Trans 2 Name:	Not reported
TSDF EPA ID:	CAT000625137
Trans Name:	SOUTHERN CALIFORNIA GAS COMPANY - PICO RIVERA
TSDF Alt EPA ID:	Not reported
TSDF Alt Name:	Not reported
Waste Code Description:	223 - Unspecified oil-containing waste
RCRA Code:	Not reported

SOUTHERN CALIFORNIA GAS CO (Continued) **S113005894**

Meth Code:	H141 - Storage, Bulking, And/Or Transfer Off Site--No Treatment/Reovery (H010-H129) Or (H131-H135)
Quantity Tons:	0.05
Waste Quantity:	100
Quantity Unit:	P
Additional Code 1:	Not reported
Additional Code 2:	Not reported
Additional Code 3:	Not reported
Additional Code 4:	Not reported
Additional Code 5:	Not reported

Additional Info:

Year:	2014
Gen EPA ID:	CAD981422504
Shipment Date:	20141117
Creation Date:	12/29/2014 22:15:07
Receipt Date:	20141117
Manifest ID:	010166514JJK
Trans EPA ID:	CAT000625137
Trans Name:	SOUTHERN CALIFORNIA GAS COMPANY
Trans 2 EPA ID:	Not reported
Trans 2 Name:	Not reported
TSDF EPA ID:	CAT000625137
Trans Name:	SOUTHERN CALIFORNIA GAS COMPANY - PICO RIVERA
TSDF Alt EPA ID:	Not reported
TSDF Alt Name:	Not reported
Waste Code Description:	181 - Other inorganic solid waste Organics
RCRA Code:	D008
Meth Code:	H141 - Storage, Bulking, And/Or Transfer Off Site--No Treatment/Reovery (H010-H129) Or (H131-H135)
Quantity Tons:	0.02
Waste Quantity:	40
Quantity Unit:	P
Additional Code 1:	Not reported
Additional Code 2:	Not reported
Additional Code 3:	Not reported
Additional Code 4:	Not reported
Additional Code 5:	Not reported
Shipment Date:	20141117
Creation Date:	12/29/2014 22:15:07
Receipt Date:	20141117
Manifest ID:	010166514JJK
Trans EPA ID:	CAT000625137
Trans Name:	SOUTHERN CALIFORNIA GAS COMPANY
Trans 2 EPA ID:	Not reported
Trans 2 Name:	Not reported
TSDF EPA ID:	CAT000625137
Trans Name:	SOUTHERN CALIFORNIA GAS COMPANY - PICO RIVERA
TSDF Alt EPA ID:	Not reported
TSDF Alt Name:	Not reported
Waste Code Description:	352 - Other organic solids
RCRA Code:	D008
Meth Code:	H141 - Storage, Bulking, And/Or Transfer Off Site--No Treatment/Reovery (H010-H129) Or (H131-H135)
Quantity Tons:	0.0375

SOUTHERN CALIFORNIA GAS CO (Continued) **S113005894**

Waste Quantity:	75
Quantity Unit:	P
Additional Code 1:	D007
Additional Code 2:	Not reported
Additional Code 3:	Not reported
Additional Code 4:	Not reported
Additional Code 5:	Not reported
Shipment Date:	20141008
Creation Date:	11/25/2014 22:15:05
Receipt Date:	20141009
Manifest ID:	008983129JJK
Trans EPA ID:	CAT000625137
Trans Name:	SOUTHERN CALIFORNIA GAS COMPANY
Trans 2 EPA ID:	Not reported
Trans 2 Name:	Not reported
TSDF EPA ID:	CAT000625137
Trans Name:	SOUTHERN CALIFORNIA GAS COMPANY - PICO RIVERA
TSDF Alt EPA ID:	Not reported
TSDF Alt Name:	Not reported
Waste Code Description:	223 - Unspecified oil-containing waste
RCRA Code:	Not reported
Meth Code:	H141 - Storage, Bulking, And/Or Transfer Off Site--No Treatment/Reovery (H010-H129) Or (H131-H135)
Quantity Tons:	0.1
Waste Quantity:	200
Quantity Unit:	P
Additional Code 1:	Not reported
Additional Code 2:	Not reported
Additional Code 3:	Not reported
Additional Code 4:	Not reported
Additional Code 5:	Not reported
Shipment Date:	20141008
Creation Date:	11/25/2014 22:15:05
Receipt Date:	20141009
Manifest ID:	008983129JJK
Trans EPA ID:	CAT000625137
Trans Name:	SOUTHERN CALIFORNIA GAS COMPANY
Trans 2 EPA ID:	Not reported
Trans 2 Name:	Not reported
TSDF EPA ID:	CAT000625137
Trans Name:	SOUTHERN CALIFORNIA GAS COMPANY - PICO RIVERA
TSDF Alt EPA ID:	Not reported
TSDF Alt Name:	Not reported
Waste Code Description:	352 - Other organic solids
RCRA Code:	Not reported
Meth Code:	H141 - Storage, Bulking, And/Or Transfer Off Site--No Treatment/Reovery (H010-H129) Or (H131-H135)
Quantity Tons:	0.125
Waste Quantity:	250
Quantity Unit:	P
Additional Code 1:	Not reported
Additional Code 2:	Not reported
Additional Code 3:	Not reported
Additional Code 4:	Not reported
Additional Code 5:	Not reported

SOUTHERN CALIFORNIA GAS CO (Continued) **S113005894**

Shipment Date:	20141008
Creation Date:	11/25/2014 22:15:05
Receipt Date:	20141009
Manifest ID:	008983129JJK
Trans EPA ID:	CAT000625137
Trans Name:	SOUTHERN CALIFORNIA GAS COMPANY
Trans 2 EPA ID:	Not reported
Trans 2 Name:	Not reported
TSDF EPA ID:	CAT000625137
Trans Name:	SOUTHERN CALIFORNIA GAS COMPANY - PICO RIVERA
TSDF Alt EPA ID:	Not reported
TSDF Alt Name:	Not reported
Waste Code Description:	223 - Unspecified oil-containing waste
RCRA Code:	Not reported
Meth Code:	H141 - Storage, Bulking, And/Or Transfer Off Site--No Treatment/Reovery (H010-H129) Or (H131-H135)
Quantity Tons:	0.56295
Waste Quantity:	135
Quantity Unit:	G
Additional Code 1:	Not reported
Additional Code 2:	Not reported
Additional Code 3:	Not reported
Additional Code 4:	Not reported
Additional Code 5:	Not reported

Shipment Date:	20141008
Creation Date:	11/25/2014 22:15:05
Receipt Date:	20141009
Manifest ID:	008983129JJK
Trans EPA ID:	CAT000625137
Trans Name:	SOUTHERN CALIFORNIA GAS COMPANY
Trans 2 EPA ID:	Not reported
Trans 2 Name:	Not reported
TSDF EPA ID:	CAT000625137
Trans Name:	SOUTHERN CALIFORNIA GAS COMPANY - PICO RIVERA
TSDF Alt EPA ID:	Not reported
TSDF Alt Name:	Not reported
Waste Code Description:	221 - Waste oil and mixed oil
RCRA Code:	Not reported
Meth Code:	H141 - Storage, Bulking, And/Or Transfer Off Site--No Treatment/Reovery (H010-H129) Or (H131-H135)
Quantity Tons:	1.957
Waste Quantity:	515
Quantity Unit:	G
Additional Code 1:	Not reported
Additional Code 2:	Not reported
Additional Code 3:	Not reported
Additional Code 4:	Not reported
Additional Code 5:	Not reported

Shipment Date:	20140612
Creation Date:	1/21/2016 22:15:11
Receipt Date:	Not reported
Manifest ID:	010983184JJK
Trans EPA ID:	CAD982030173
Trans Name:	ECOLOGY CONTROL INDUSTRIES
Trans 2 EPA ID:	Not reported

SOUTHERN CALIFORNIA GAS CO (Continued) **S113005894**

Trans 2 Name:	Not reported
TSDF EPA ID:	CAD044429835
Trans Name:	CLEAN HARBORS - WILMINGTON LLC
TSDF Alt EPA ID:	Not reported
TSDF Alt Name:	Not reported
Waste Code Description:	181 - Other inorganic solid waste Organics
RCRA Code:	D008
Meth Code:	- Not reported
Quantity Tons:	0.1
Waste Quantity:	200
Quantity Unit:	P
Additional Code 1:	Not reported
Additional Code 2:	Not reported
Additional Code 3:	Not reported
Additional Code 4:	Not reported
Additional Code 5:	Not reported
Shipment Date:	20140612
Creation Date:	8/14/2014 22:15:06
Receipt Date:	20140619
Manifest ID:	010983187JJK
Trans EPA ID:	CAD982030173
Trans Name:	ECOLOGY CONTROL INDUSTRIES
Trans 2 EPA ID:	Not reported
Trans 2 Name:	Not reported
TSDF EPA ID:	CAT000625137
Trans Name:	SOUTHERN CALIFORNIA GAS COMPANY - PICO RIVERA
TSDF Alt EPA ID:	Not reported
TSDF Alt Name:	Not reported
Waste Code Description:	181 - Other inorganic solid waste Organics
RCRA Code:	D008
Meth Code:	H141 - Storage, Bulking, And/Or Transfer Off Site--No Treatment/Reovery (H010-H129) Or (H131-H135)
Quantity Tons:	0.1
Waste Quantity:	200
Quantity Unit:	P
Additional Code 1:	Not reported
Additional Code 2:	Not reported
Additional Code 3:	Not reported
Additional Code 4:	Not reported
Additional Code 5:	Not reported
Shipment Date:	20140528
Creation Date:	7/12/2014 22:15:17
Receipt Date:	20140528
Manifest ID:	000329267JJK
Trans EPA ID:	CAT000625137
Trans Name:	SOUTHERN CALIFORNIA GAS COMPANY
Trans 2 EPA ID:	Not reported
Trans 2 Name:	Not reported
TSDF EPA ID:	CAT000625137
Trans Name:	SOUTHERN CALIFORNIA GAS COMPANY - PICO RIVERA
TSDF Alt EPA ID:	Not reported
TSDF Alt Name:	Not reported
Waste Code Description:	352 - Other organic solids
RCRA Code:	Not reported
Meth Code:	H141 - Storage, Bulking, And/Or Transfer Off Site--No

SOUTHERN CALIFORNIA GAS CO (Continued) **S113005894**

	Treatment/Reovery (H010-H129) Or (H131-H135)
Quantity Tons:	0.125
Waste Quantity:	250
Quantity Unit:	P
Additional Code 1:	Not reported
Additional Code 2:	Not reported
Additional Code 3:	Not reported
Additional Code 4:	Not reported
Additional Code 5:	Not reported
Shipment Date:	20140528
Creation Date:	7/12/2014 22:15:17
Receipt Date:	20140528
Manifest ID:	000329267JJK
Trans EPA ID:	CAT000625137
Trans Name:	SOUTHERN CALIFORNIA GAS COMPANY
Trans 2 EPA ID:	Not reported
Trans 2 Name:	Not reported
TSDF EPA ID:	CAT000625137
Trans Name:	SOUTHERN CALIFORNIA GAS COMPANY - PICO RIVERA
TSDF Alt EPA ID:	Not reported
TSDF Alt Name:	Not reported
Waste Code Description:	221 - Waste oil and mixed oil
RCRA Code:	Not reported
Meth Code:	H141 - Storage, Bulking, And/Or Transfer Off Site--No Treatment/Reovery (H010-H129) Or (H131-H135)
Quantity Tons:	0.133
Waste Quantity:	35
Quantity Unit:	G
Additional Code 1:	Not reported
Additional Code 2:	Not reported
Additional Code 3:	Not reported
Additional Code 4:	Not reported
Additional Code 5:	Not reported

Additional Info:

Year:	2013
Gen EPA ID:	CAD981422504
Shipment Date:	20131113
Creation Date:	12/23/2013 22:15:20
Receipt Date:	20131113
Manifest ID:	000329264JJK
Trans EPA ID:	CAT000625137
Trans Name:	SOUTHERN CALIFORNIA GAS COMPANY
Trans 2 EPA ID:	Not reported
Trans 2 Name:	Not reported
TSDF EPA ID:	CAT000625137
Trans Name:	SOUTHERN CALIFORNIA GAS COMPANY - PICO RIVERA
TSDF Alt EPA ID:	Not reported
TSDF Alt Name:	Not reported
Waste Code Description:	223 - Unspecified oil-containing waste
RCRA Code:	Not reported
Meth Code:	H141 - Storage, Bulking, And/Or Transfer Off Site--No Treatment/Reovery (H010-H129) Or (H131-H135)
Quantity Tons:	0.05
Waste Quantity:	100

SOUTHERN CALIFORNIA GAS CO (Continued) **S113005894**

Quantity Unit:	P
Additional Code 1:	Not reported
Additional Code 2:	Not reported
Additional Code 3:	Not reported
Additional Code 4:	Not reported
Additional Code 5:	Not reported
Shipment Date:	20131113
Creation Date:	12/23/2013 22:15:20
Receipt Date:	20131113
Manifest ID:	010212384JJK
Trans EPA ID:	CAT000625137
Trans Name:	SOUTHERN CALIFORNIA GAS COMPANY
Trans 2 EPA ID:	Not reported
Trans 2 Name:	Not reported
TSDF EPA ID:	CAT000625137
Trans Name:	SOUTHERN CALIFORNIA GAS COMPANY - PICO RIVERA
TSDF Alt EPA ID:	Not reported
TSDF Alt Name:	Not reported
Waste Code Description:	352 - Other organic solids
RCRA Code:	D008
Meth Code:	H141 - Storage, Bulking, And/Or Transfer Off Site--No Treatment/Reovery (H010-H129) Or (H131-H135)
Quantity Tons:	0.18
Waste Quantity:	360
Quantity Unit:	P
Additional Code 1:	D007
Additional Code 2:	Not reported
Additional Code 3:	Not reported
Additional Code 4:	Not reported
Additional Code 5:	Not reported
Shipment Date:	20131113
Creation Date:	12/23/2013 22:15:20
Receipt Date:	20131113
Manifest ID:	000329264JJK
Trans EPA ID:	CAT000625137
Trans Name:	SOUTHERN CALIFORNIA GAS COMPANY
Trans 2 EPA ID:	Not reported
Trans 2 Name:	Not reported
TSDF EPA ID:	CAT000625137
Trans Name:	SOUTHERN CALIFORNIA GAS COMPANY - PICO RIVERA
TSDF Alt EPA ID:	Not reported
TSDF Alt Name:	Not reported
Waste Code Description:	352 - Other organic solids
RCRA Code:	Not reported
Meth Code:	H141 - Storage, Bulking, And/Or Transfer Off Site--No Treatment/Reovery (H010-H129) Or (H131-H135)
Quantity Tons:	0.1
Waste Quantity:	200
Quantity Unit:	P
Additional Code 1:	Not reported
Additional Code 2:	Not reported
Additional Code 3:	Not reported
Additional Code 4:	Not reported
Additional Code 5:	Not reported

SOUTHERN CALIFORNIA GAS CO (Continued) **S113005894**

Shipment Date:	20131113
Creation Date:	12/23/2013 22:15:20
Receipt Date:	20131113
Manifest ID:	010212384JJK
Trans EPA ID:	CAT000625137
Trans Name:	SOUTHERN CALIFORNIA GAS COMPANY
Trans 2 EPA ID:	Not reported
Trans 2 Name:	Not reported
TSDF EPA ID:	CAT000625137
Trans Name:	SOUTHERN CALIFORNIA GAS COMPANY - PICO RIVERA
TSDF Alt EPA ID:	Not reported
TSDF Alt Name:	Not reported
Waste Code Description:	181 - Other inorganic solid waste Organics
RCRA Code:	D008
Meth Code:	H141 - Storage, Bulking, And/Or Transfer Off Site--No Treatment/Reovery (H010-H129) Or (H131-H135)
Quantity Tons:	0.01
Waste Quantity:	20
Quantity Unit:	P
Additional Code 1:	Not reported
Additional Code 2:	Not reported
Additional Code 3:	Not reported
Additional Code 4:	Not reported
Additional Code 5:	Not reported

Shipment Date:	20131113
Creation Date:	12/23/2013 22:15:20
Receipt Date:	20131113
Manifest ID:	000329264JJK
Trans EPA ID:	CAT000625137
Trans Name:	SOUTHERN CALIFORNIA GAS COMPANY
Trans 2 EPA ID:	Not reported
Trans 2 Name:	Not reported
TSDF EPA ID:	CAT000625137
Trans Name:	SOUTHERN CALIFORNIA GAS COMPANY - PICO RIVERA
TSDF Alt EPA ID:	Not reported
TSDF Alt Name:	Not reported
Waste Code Description:	221 - Waste oil and mixed oil
RCRA Code:	Not reported
Meth Code:	H141 - Storage, Bulking, And/Or Transfer Off Site--No Treatment/Reovery (H010-H129) Or (H131-H135)
Quantity Tons:	0.285
Waste Quantity:	75
Quantity Unit:	G
Additional Code 1:	Not reported
Additional Code 2:	Not reported
Additional Code 3:	Not reported
Additional Code 4:	Not reported
Additional Code 5:	Not reported

Shipment Date:	20131001
Creation Date:	11/30/2013 22:15:05
Receipt Date:	20131007
Manifest ID:	010212435JJK
Trans EPA ID:	CAD982030173
Trans Name:	ECOLOGY CONTROL INDUSTRIES
Trans 2 EPA ID:	Not reported

SOUTHERN CALIFORNIA GAS CO (Continued) **S113005894**

Trans 2 Name:	Not reported
TSDF EPA ID:	CAD980675276
Trans Name:	CLEAN HARBORS - BUTTONWILLOW
TSDF Alt EPA ID:	Not reported
TSDF Alt Name:	Not reported
Waste Code Description:	181 - Other inorganic solid waste Organics
RCRA Code:	D009
Meth Code:	H132 - Landfill Or Surface Impoundment That Will Be Closed As Landfill(To Include On-Site Treatment And/Or Stabilization)
Quantity Tons:	4.214
Waste Quantity:	5
Quantity Unit:	Y
Additional Code 1:	D008
Additional Code 2:	D007
Additional Code 3:	D006
Additional Code 4:	D005
Additional Code 5:	Not reported
Shipment Date:	20130911
Creation Date:	10/23/2013 22:15:07
Receipt Date:	20130911
Manifest ID:	000329263JJK
Trans EPA ID:	CAT000625137
Trans Name:	SOUTHERN CALIFORNIA GAS COMPANY
Trans 2 EPA ID:	Not reported
Trans 2 Name:	Not reported
TSDF EPA ID:	CAT000625137
Trans Name:	SOUTHERN CALIFORNIA GAS COMPANY - PICO RIVERA
TSDF Alt EPA ID:	Not reported
TSDF Alt Name:	Not reported
Waste Code Description:	223 - Unspecified oil-containing waste
RCRA Code:	Not reported
Meth Code:	H141 - Storage, Bulking, And/Or Transfer Off Site--No Treatment/Reovery (H010-H129) Or (H131-H135)
Quantity Tons:	0.03
Waste Quantity:	60
Quantity Unit:	P
Additional Code 1:	Not reported
Additional Code 2:	Not reported
Additional Code 3:	Not reported
Additional Code 4:	Not reported
Additional Code 5:	Not reported
Shipment Date:	20130911
Creation Date:	10/23/2013 22:15:07
Receipt Date:	20130911
Manifest ID:	000329263JJK
Trans EPA ID:	CAT000625137
Trans Name:	SOUTHERN CALIFORNIA GAS COMPANY
Trans 2 EPA ID:	Not reported
Trans 2 Name:	Not reported
TSDF EPA ID:	CAT000625137
Trans Name:	SOUTHERN CALIFORNIA GAS COMPANY - PICO RIVERA
TSDF Alt EPA ID:	Not reported
TSDF Alt Name:	Not reported
Waste Code Description:	352 - Other organic solids
RCRA Code:	Not reported

SOUTHERN CALIFORNIA GAS CO (Continued) **S113005894**

Meth Code:	H141 - Storage, Bulking, And/Or Transfer Off Site--No Treatment/Reovery (H010-H129) Or (H131-H135)
Quantity Tons:	0.15
Waste Quantity:	300
Quantity Unit:	P
Additional Code 1:	Not reported
Additional Code 2:	Not reported
Additional Code 3:	Not reported
Additional Code 4:	Not reported
Additional Code 5:	Not reported
Shipment Date:	20130911
Creation Date:	10/23/2013 22:15:07
Receipt Date:	20130911
Manifest ID:	000329263JJK
Trans EPA ID:	CAT000625137
Trans Name:	SOUTHERN CALIFORNIA GAS COMPANY
Trans 2 EPA ID:	Not reported
Trans 2 Name:	Not reported
TSDF EPA ID:	CAT000625137
Trans Name:	SOUTHERN CALIFORNIA GAS COMPANY - PICO RIVERA
TSDF Alt EPA ID:	Not reported
TSDF Alt Name:	Not reported
Waste Code Description:	221 - Waste oil and mixed oil
RCRA Code:	Not reported
Meth Code:	H141 - Storage, Bulking, And/Or Transfer Off Site--No Treatment/Reovery (H010-H129) Or (H131-H135)
Quantity Tons:	0.342
Waste Quantity:	90
Quantity Unit:	G
Additional Code 1:	Not reported
Additional Code 2:	Not reported
Additional Code 3:	Not reported
Additional Code 4:	Not reported
Additional Code 5:	Not reported
Shipment Date:	20130619
Creation Date:	8/10/2013 22:15:16
Receipt Date:	20130619
Manifest ID:	008985050JJK
Trans EPA ID:	CAT000625137
Trans Name:	SOUTHERN CALIFORNIA GAS COMPANY
Trans 2 EPA ID:	Not reported
Trans 2 Name:	Not reported
TSDF EPA ID:	CAT000625137
Trans Name:	SOUTHERN CALIFORNIA GAS COMPANY - PICO RIVERA
TSDF Alt EPA ID:	Not reported
TSDF Alt Name:	Not reported
Waste Code Description:	223 - Unspecified oil-containing waste
RCRA Code:	Not reported
Meth Code:	H141 - Storage, Bulking, And/Or Transfer Off Site--No Treatment/Reovery (H010-H129) Or (H131-H135)
Quantity Tons:	0.075
Waste Quantity:	150
Quantity Unit:	P
Additional Code 1:	Not reported
Additional Code 2:	Not reported

SOUTHERN CALIFORNIA GAS CO (Continued) **S113005894**

Additional Code 3: Not reported
Additional Code 4: Not reported
Additional Code 5: Not reported

Additional Info:
Year: 2012
Gen EPA ID: CAD981422504

Shipment Date: 20121113
Creation Date: 1/6/2013 22:15:07
Receipt Date: 20121113
Manifest ID: 008985049JJK
Trans EPA ID: CAT000625137
Trans Name: SOUTHERN CALIFORNIA GAS COMPANY
Trans 2 EPA ID: Not reported
Trans 2 Name: Not reported
TSDF EPA ID: CAT000625137
Trans Name: SOUTHERN CALIFORNIA GAS COMPANY - PICO RIVERA
TSDF Alt EPA ID: Not reported
TSDF Alt Name: Not reported
Waste Code Description: 352 - Other organic solids
RCRA Code: Not reported
Meth Code: H141 - Storage, Bulking, And/Or Transfer Off Site--No Treatment/Reovery (H010-H129) Or (H131-H135)
Quantity Tons: 0.075
Waste Quantity: 150
Quantity Unit: P
Additional Code 1: Not reported
Additional Code 2: Not reported
Additional Code 3: Not reported
Additional Code 4: Not reported
Additional Code 5: Not reported

Shipment Date: 20121113
Creation Date: 1/6/2013 22:15:07
Receipt Date: 20121113
Manifest ID: 008985049JJK
Trans EPA ID: CAT000625137
Trans Name: SOUTHERN CALIFORNIA GAS COMPANY
Trans 2 EPA ID: Not reported
Trans 2 Name: Not reported
TSDF EPA ID: CAT000625137
Trans Name: SOUTHERN CALIFORNIA GAS COMPANY - PICO RIVERA
TSDF Alt EPA ID: Not reported
TSDF Alt Name: Not reported
Waste Code Description: 134 - Aqueous solution with <10% total organic residues
RCRA Code: Not reported
Meth Code: H141 - Storage, Bulking, And/Or Transfer Off Site--No Treatment/Reovery (H010-H129) Or (H131-H135)
Quantity Tons: 0.63
Waste Quantity: 150
Quantity Unit: G
Additional Code 1: Not reported
Additional Code 2: Not reported
Additional Code 3: Not reported
Additional Code 4: Not reported
Additional Code 5: Not reported

SOUTHERN CALIFORNIA GAS CO (Continued) **S113005894**

Shipment Date:	20120904
Creation Date:	10/10/2012 22:15:33
Receipt Date:	20120904
Manifest ID:	008983457JJK
Trans EPA ID:	CAT000625137
Trans Name:	SOUTHERN CALIFORNIA GAS COMPANY
Trans 2 EPA ID:	Not reported
Trans 2 Name:	Not reported
TSDF EPA ID:	CAT000625137
Trans Name:	SOUTHERN CALIFORNIA GAS COMPANY - PICO RIVERA
TSDF Alt EPA ID:	Not reported
TSDF Alt Name:	Not reported
Waste Code Description:	181 - Other inorganic solid waste Organics
RCRA Code:	D008
Meth Code:	H141 - Storage, Bulking, And/Or Transfer Off Site--No Treatment/Reovery (H010-H129) Or (H131-H135)
Quantity Tons:	0.007
Waste Quantity:	14
Quantity Unit:	P
Additional Code 1:	Not reported
Additional Code 2:	Not reported
Additional Code 3:	Not reported
Additional Code 4:	Not reported
Additional Code 5:	Not reported

Shipment Date:	20120904
Creation Date:	10/10/2012 22:15:33
Receipt Date:	20120904
Manifest ID:	008985010JJK
Trans EPA ID:	CAT000625137
Trans Name:	SOUTHERN CALIFORNIA GAS COMPANY
Trans 2 EPA ID:	Not reported
Trans 2 Name:	Not reported
TSDF EPA ID:	CAT000625137
Trans Name:	SOUTHERN CALIFORNIA GAS COMPANY - PICO RIVERA
TSDF Alt EPA ID:	Not reported
TSDF Alt Name:	Not reported
Waste Code Description:	352 - Other organic solids
RCRA Code:	D008
Meth Code:	H141 - Storage, Bulking, And/Or Transfer Off Site--No Treatment/Reovery (H010-H129) Or (H131-H135)
Quantity Tons:	0.03
Waste Quantity:	60
Quantity Unit:	P
Additional Code 1:	D007
Additional Code 2:	Not reported
Additional Code 3:	Not reported
Additional Code 4:	Not reported
Additional Code 5:	Not reported

Shipment Date:	20120822
Creation Date:	10/10/2012 22:15:39
Receipt Date:	20120822
Manifest ID:	008985048JJK
Trans EPA ID:	CAT000625137
Trans Name:	SOUTHERN CALIFORNIA GAS COMPANY
Trans 2 EPA ID:	Not reported

SOUTHERN CALIFORNIA GAS CO (Continued) **S113005894**

Trans 2 Name:	Not reported
TSDF EPA ID:	CAT000625137
Trans Name:	SOUTHERN CALIFORNIA GAS COMPANY - PICO RIVERA
TSDF Alt EPA ID:	Not reported
TSDF Alt Name:	Not reported
Waste Code Description:	223 - Unspecified oil-containing waste
RCRA Code:	Not reported
Meth Code:	H141 - Storage, Bulking, And/Or Transfer Off Site--No Treatment/Reovery (H010-H129) Or (H131-H135)
Quantity Tons:	0.025
Waste Quantity:	50
Quantity Unit:	P
Additional Code 1:	Not reported
Additional Code 2:	Not reported
Additional Code 3:	Not reported
Additional Code 4:	Not reported
Additional Code 5:	Not reported

Shipment Date:	20120822
Creation Date:	10/10/2012 22:15:39
Receipt Date:	20120822
Manifest ID:	008985048JJK
Trans EPA ID:	CAT000625137
Trans Name:	SOUTHERN CALIFORNIA GAS COMPANY
Trans 2 EPA ID:	Not reported
Trans 2 Name:	Not reported
TSDF EPA ID:	CAT000625137
Trans Name:	SOUTHERN CALIFORNIA GAS COMPANY - PICO RIVERA
TSDF Alt EPA ID:	Not reported
TSDF Alt Name:	Not reported
Waste Code Description:	221 - Waste oil and mixed oil
RCRA Code:	Not reported
Meth Code:	H141 - Storage, Bulking, And/Or Transfer Off Site--No Treatment/Reovery (H010-H129) Or (H131-H135)
Quantity Tons:	0.513
Waste Quantity:	135
Quantity Unit:	G
Additional Code 1:	Not reported
Additional Code 2:	Not reported
Additional Code 3:	Not reported
Additional Code 4:	Not reported
Additional Code 5:	Not reported

Shipment Date:	20120822
Creation Date:	10/10/2012 22:15:39
Receipt Date:	20120822
Manifest ID:	008985048JJK
Trans EPA ID:	CAT000625137
Trans Name:	SOUTHERN CALIFORNIA GAS COMPANY
Trans 2 EPA ID:	Not reported
Trans 2 Name:	Not reported
TSDF EPA ID:	CAT000625137
Trans Name:	SOUTHERN CALIFORNIA GAS COMPANY - PICO RIVERA
TSDF Alt EPA ID:	Not reported
TSDF Alt Name:	Not reported
Waste Code Description:	352 - Other organic solids
RCRA Code:	Not reported

SOUTHERN CALIFORNIA GAS CO (Continued) **S113005894**

Meth Code:	H141 - Storage, Bulking, And/Or Transfer Off Site--No Treatment/Reovery (H010-H129) Or (H131-H135)
Quantity Tons:	0.075
Waste Quantity:	150
Quantity Unit:	P
Additional Code 1:	Not reported
Additional Code 2:	Not reported
Additional Code 3:	Not reported
Additional Code 4:	Not reported
Additional Code 5:	Not reported
Shipment Date:	20120523
Creation Date:	7/16/2012 20:30:20
Receipt Date:	20120523
Manifest ID:	008983242JJK
Trans EPA ID:	CAT000625137
Trans Name:	SOUTHERN CALIFORNIA GAS COMPANY
Trans 2 EPA ID:	Not reported
Trans 2 Name:	Not reported
TSDF EPA ID:	CAT000625137
Trans Name:	SOUTHERN CALIFORNIA GAS COMPANY - PICO RIVERA
TSDF Alt EPA ID:	Not reported
TSDF Alt Name:	Not reported
Waste Code Description:	181 - Other inorganic solid waste Organics
RCRA Code:	D008
Meth Code:	H141 - Storage, Bulking, And/Or Transfer Off Site--No Treatment/Reovery (H010-H129) Or (H131-H135)
Quantity Tons:	0.006
Waste Quantity:	12
Quantity Unit:	P
Additional Code 1:	Not reported
Additional Code 2:	Not reported
Additional Code 3:	Not reported
Additional Code 4:	Not reported
Additional Code 5:	Not reported
Shipment Date:	20120523
Creation Date:	7/16/2012 20:30:20
Receipt Date:	20120523
Manifest ID:	008983242JJK
Trans EPA ID:	CAT000625137
Trans Name:	SOUTHERN CALIFORNIA GAS COMPANY
Trans 2 EPA ID:	Not reported
Trans 2 Name:	Not reported
TSDF EPA ID:	CAT000625137
Trans Name:	SOUTHERN CALIFORNIA GAS COMPANY - PICO RIVERA
TSDF Alt EPA ID:	Not reported
TSDF Alt Name:	Not reported
Waste Code Description:	221 - Waste oil and mixed oil
RCRA Code:	Not reported
Meth Code:	H141 - Storage, Bulking, And/Or Transfer Off Site--No Treatment/Reovery (H010-H129) Or (H131-H135)
Quantity Tons:	0.0114
Waste Quantity:	3
Quantity Unit:	G
Additional Code 1:	Not reported
Additional Code 2:	Not reported

SOUTHERN CALIFORNIA GAS CO (Continued) **S113005894**

Additional Code 3:	Not reported
Additional Code 4:	Not reported
Additional Code 5:	Not reported
Shipment Date:	20120502
Creation Date:	8/1/2012 22:15:09
Receipt Date:	20120510
Manifest ID:	001963362JJK
Trans EPA ID:	CAD982030173
Trans Name:	ECOLOGY CONTROL INDUSTRIES
Trans 2 EPA ID:	Not reported
Trans 2 Name:	Not reported
TSDF EPA ID:	CAD044429835
Trans Name:	CLEAN HARBORS - WILMINGTON
TSDF Alt EPA ID:	Not reported
TSDF Alt Name:	Not reported
Waste Code Description:	611 - Contaminated soil from site clean-ups
RCRA Code:	D018
Meth Code:	H141 - Storage, Bulking, And/Or Transfer Off Site--No Treatment/Reovery (H010-H129) Or (H131-H135)
Quantity Tons:	0.06
Waste Quantity:	120
Quantity Unit:	P
Additional Code 1:	Not reported
Additional Code 2:	Not reported
Additional Code 3:	Not reported
Additional Code 4:	Not reported
Additional Code 5:	Not reported

NPDES:

Name:	PSEP L1011 PHASE 2 HYDROTEST PROJECT
Address:	1555 N OLIVE STEET
City,State,Zip:	VENTURA, CA 93001
Facility Status:	Not reported
NPDES Number:	Not reported
Region:	Not reported
Agency Number:	Not reported
Regulatory Measure ID:	Not reported
Place ID:	Not reported
Order Number:	Not reported
WDID:	4 56W004646
Regulatory Measure Type:	Construction
Program Type:	Not reported
Adoption Date Of Regulatory Measure:	Not reported
Effective Date Of Regulatory Measure:	Not reported
Termination Date Of Regulatory Measure:	Not reported
Expiration Date Of Regulatory Measure:	Not reported
Discharge Address:	Not reported
Discharge Name:	Not reported
Discharge City:	Not reported
Discharge State:	Not reported
Discharge Zip:	Not reported
Status:	Expired
Status Date:	11/06/2020
Operator Name:	Southern California Gas Company PSEP
Operator Address:	555 W 5th St GT21C3
Operator City:	Los Angeles

SOUTHERN CALIFORNIA GAS CO (Continued) **S113005894**

Operator State: California
Operator Zip: 90013

HWTS:
Name: SOUTHERN CALIFORNIA GAS CO
Address: 1555 N OLIVE ST
Address 2: Not reported
City,State,Zip: VENTURA, CA 93001
EPA ID: CAD981422504
Inactive Date: Not reported
Create Date: 04/10/1987
Last Act Date: Not reported
Mailing Name: Not reported
Mailing Address: 8101 S. ROSEMEAD BLVD.
Mailing Address 2: Not reported
Mailing City,State,Zip: PICO RIVERA, CA 906605100
Owner Name: SOUTHERN CALIFORNIA GAS COMPANY
Owner Address: 8101 S. ROSEMEAD BLVD.
Owner Address 2: Not reported
Owner City,State,Zip: PICO RIVERA, CA 906605100
Contact Name: NANCY LEE
Contact Address: 8101 S. ROSEMEAD BLVD
Contact Address 2: Not reported
City,State,Zip: PICO RIVERA, CA 90660
Facility Status: Active
Facility Type: PERMANENT
Category: FEDERAL
Latitude: 34.297607
Longitude: -119.298959

NAICS:
EPA ID: CAD981422504
Create Date: 2006-03-27 16:36:26.000
NAICS Code: 22121
NAICS Description: Natural Gas Distribution
Issued EPA ID Date: 1987-04-10 00:00:00
Inactive Date: Not reported
Facility Name: SOUTHERN CALIFORNIA GAS CO
Facility Address: 1555 N OLIVE ST
Facility Address 2: Not reported
Facility City: VENTURA
Facility County: Not reported
Facility State: CA
Facility Zip: 930010000

A12 **SOUTHERN CALIF GAS COMPANY** **CA ENVIROSTOR** **S102564486**
Target **1555 NORTH OLIVE STREET** **CA VCP** **N/A**
Property **VENTURA, CA 93001** **CA EMI**

Site 12 of 24 in cluster A

Actual:
65 ft.

ENVIROSTOR:
Name: SO CAL GAS/VENTURA MGP
Address: 1555 NORTH OLIVE STREET
City,State,Zip: VENTURA, CA 93001
Facility ID: 56490101
Status: Active

SOUTHERN CALIF GAS COMPANY (Continued) **S102564486**

Status Date:	03/28/2003
Site Code:	300184
Site Type:	Voluntary Cleanup
Site Type Detailed:	Voluntary Agreement
Acres:	32
NPL:	NO
Regulatory Agencies:	SMBRP
Lead Agency:	SMBRP
Program Manager:	Chand Sultana
Supervisor:	Allan Plaza
Division Branch:	Cleanup Chatsworth
Assembly:	37
Senate:	19
Special Program:	Voluntary Agreement - Standard Voluntary Agreement
Restricted Use:	YES
Site Mgmt Req:	NONE SPECIFIED
Funding:	Responsible Party
Latitude:	34.29833
Longitude:	-119.2996
APN:	NONE SPECIFIED
Past Use:	MANUFACTURED GAS PLANT, MANUFACTURING - PETROLEUM
Potential COC:	Polynuclear aromatic hydrocarbons (PAHs TPH-diesel TPH-gas TPH-MOTOR OIL
Confirmed COC:	Polynuclear aromatic hydrocarbons (PAHs TPH-diesel TPH-gas TPH-MOTOR OIL
Potential Description:	OTH, SOIL
Alias Name:	OFFSHORE CRANE
Alias Type:	Alternate Name
Alias Name:	SEASIDE OIL COMPANY
Alias Type:	Alternate Name
Alias Name:	SO CA GAS MANUFACTURED GAS PLANT (MGP)
Alias Type:	Alternate Name
Alias Name:	SO CALIF GAS CO - VENTURA TOWNE GAS SITE
Alias Type:	Alternate Name
Alias Name:	SOUTHERN CALIF GAS CO - VENTURA
Alias Type:	Alternate Name
Alias Name:	SOUTHERN CALIFORNIA GAS
Alias Type:	Alternate Name
Alias Name:	SOUTHERN CALIFORNIA GAS COMPANY
Alias Type:	Alternate Name
Alias Name:	SOUTHERN CALIFORNIA GAS COMPANY-VENTURA
Alias Type:	Alternate Name
Alias Name:	VENTURA MANUFACTURED GAS PLANT
Alias Type:	Alternate Name
Alias Name:	VETCO
Alias Type:	Alternate Name
Alias Name:	110033615791
Alias Type:	EPA (FRS #)
Alias Name:	300184
Alias Type:	Project Code (Site Code)
Alias Name:	56490101
Alias Type:	Envirostor ID Number

Completed Info:

Completed Area Name:	PROJECT WIDE
Completed Sub Area Name:	Not reported
Completed Document Type:	Other Report
Completed Date:	11/20/2009

SOUTHERN CALIF GAS COMPANY (Continued) **S102564486**

Comments: Weekly Report #7 received and reviewed without comment

Completed Area Name: PROJECT WIDE
Completed Sub Area Name: Not reported
Completed Document Type: Public Notice
Completed Date: 09/22/2011
Comments: Fact Sheet and Public Notice completed and approved by DTSC

Completed Area Name: PROJECT WIDE
Completed Sub Area Name: Not reported
Completed Document Type: Removal Action Workplan
Completed Date: 09/23/2010
Comments: An Explanation of Significant Differences was approved which addresses an expansion of the area to be remediated.

Completed Area Name: PROJECT WIDE
Completed Sub Area Name: Not reported
Completed Document Type: Fact Sheets
Completed Date: 09/22/2011
Comments: Fact Sheet and Public Notice completed and approved by DTSC

Completed Area Name: PROJECT WIDE
Completed Sub Area Name: Not reported
Completed Document Type: Removal Action Workplan
Completed Date: 12/23/2011
Comments: RAW for Ventura Parcel C approved for implemenation

Completed Area Name: PROJECT WIDE
Completed Sub Area Name: Not reported
Completed Document Type: Public Notice
Completed Date: 09/24/2010
Comments: ESD - Public Notice Published

Completed Area Name: PROJECT WIDE
Completed Sub Area Name: Not reported
Completed Document Type: Health & Safety Plan
Completed Date: 05/25/2021
Comments: Not reported

Completed Area Name: PROJECT WIDE
Completed Sub Area Name: Not reported
Completed Document Type: Well Decommissioning Workplan
Completed Date: 09/28/2016
Comments: Final Well Abandonment Work Plan for Ventura MGP reviewed and approved
Not reported

Completed Area Name: PROJECT WIDE
Completed Sub Area Name: Not reported
Completed Document Type: Well Decommissioning Report
Completed Date: 05/17/2017
Comments: Well Abandonment Report Former Ventura MGP Approval Letter

Completed Area Name: PROJECT WIDE
Completed Sub Area Name: Not reported
Completed Document Type: CEQA - Notice of Exemption
Completed Date: 08/18/2009
Comments: Not reported

SOUTHERN CALIF GAS COMPANY (Continued) **S102564486**

Completed Area Name: PROJECT WIDE
Completed Sub Area Name: Not reported
Completed Document Type: Remedial Investigation Report
Completed Date: 01/02/2007
Comments: Remedial Investigation report completed

Completed Area Name: PROJECT WIDE
Completed Sub Area Name: Not reported
Completed Document Type: Other Report
Completed Date: 10/30/2009
Comments: Weekly Report #4 received and reviewed without comment

Completed Area Name: PROJECT WIDE
Completed Sub Area Name: Not reported
Completed Document Type: Other Report
Completed Date: 10/16/2009
Comments: Weekly Report #2 received and reviewed without comment.

Completed Area Name: PROJECT WIDE
Completed Sub Area Name: Not reported
Completed Document Type: Other Report
Completed Date: 10/09/2009
Comments: Weekly report received and reviewed - no comments or letters written.

Completed Area Name: PROJECT WIDE
Completed Sub Area Name: Not reported
Completed Document Type: Fact Sheets
Completed Date: 09/28/2010
Comments: Project Update Fact Sheet with information on ESD released.

Completed Area Name: PROJECT WIDE
Completed Sub Area Name: Not reported
Completed Document Type: Other Report
Completed Date: 11/06/2009
Comments: Weekly Report #5 received and reviewed without comment

Completed Area Name: PROJECT WIDE
Completed Sub Area Name: Not reported
Completed Document Type: Other Report
Completed Date: 10/23/2009
Comments: Weekly Report #3 received and reviewed without comment

Completed Area Name: PROJECT WIDE
Completed Sub Area Name: Not reported
Completed Document Type: Monitoring Report
Completed Date: 03/18/2016
Comments: Ventura MGP Groundwater Evaluation Report Approval

Completed Area Name: PROJECT WIDE
Completed Sub Area Name: Not reported
Completed Document Type: Fieldwork
Completed Date: 03/23/2017
Comments: Ventura MGP well abandonments completed

Completed Area Name: PROJECT WIDE
Completed Sub Area Name: Not reported
Completed Document Type: CEQA - Notice of Exemption

SOUTHERN CALIF GAS COMPANY (Continued) **S102564486**

Completed Date: 03/02/2021
Comments: Not reported

Completed Area Name: PROJECT WIDE
Completed Sub Area Name: Not reported
Completed Document Type: Annual Oversight Cost Estimate
Completed Date: 09/23/2020
Comments: Not reported

Completed Area Name: PROJECT WIDE
Completed Sub Area Name: Not reported
Completed Document Type: Annual Oversight Cost Estimate
Completed Date: 09/23/2021
Comments: Not reported

Completed Area Name: PROJECT WIDE
Completed Sub Area Name: Not reported
Completed Document Type: Removal Action Workplan
Completed Date: 10/07/2009
Comments: Final RAW Approved. Removal consisting of excavation and of-site transportation for treatment of contaminated soil scheduled to begin in mid-October.

Completed Area Name: PROJECT WIDE
Completed Sub Area Name: Not reported
Completed Document Type: Preliminary Endangerment Assessment Report
Completed Date: 10/11/1991
Comments: PEA review completed. The Dept concurs with the RP's recommendation that further investigation and characterization is required at the site. Dept informed the RP that further oversight by the Dept will occur under an enforceable agreement and will be subject to fee for service.

Completed Area Name: PROJECT WIDE
Completed Sub Area Name: Not reported
Completed Document Type: Site Screening
Completed Date: 09/30/1991
Comments: Site is a former manufactured gas plant (MGP) that has been subdivided. Plant operated from the early 1900s- 1920. Current owners have been identified. The portion owned by So Cal Gas has been sampled. Results indicate that MGP wastes extend off-site. Reports submitted prior to 1988 support this finding. Also operating at the site is Offshore Crane. The Seaside Oil Co also operated at site. See also Vetco File; this company operated on a portion of the site.

Completed Area Name: PROJECT WIDE
Completed Sub Area Name: Not reported
Completed Document Type: Public Notice
Completed Date: 05/05/2009
Comments: Public Notice Approved

Completed Area Name: PROJECT WIDE
Completed Sub Area Name: Not reported
Completed Document Type: Removal Action Completion Report
Completed Date: 10/17/2012
Comments: Not reported

SOUTHERN CALIF GAS COMPANY (Continued) **S102564486**

Completed Area Name: PROJECT WIDE
Completed Sub Area Name: Not reported
Completed Document Type: Fact Sheets
Completed Date: 01/11/2021
Comments: Not reported

Completed Area Name: PROJECT WIDE
Completed Sub Area Name: Not reported
Completed Document Type: Community Profile
Completed Date: 01/11/2021
Comments: Not reported

Completed Area Name: PROJECT WIDE
Completed Sub Area Name: Not reported
Completed Document Type: Standard Voluntary Agreement
Completed Date: 03/28/2003
Comments: Southern California Gas Company enters into VCA for oversight on Ventura site.

Completed Area Name: PROJECT WIDE
Completed Sub Area Name: Not reported
Completed Document Type: * Discovery
Completed Date: 07/06/1988
Comments: Facility summary submitted by RP in response to a request from RWQCB and the department. Files for general manufactured gas plant (MGP) sites maintained in the Region 3 office under "SCG/SCE Towne Gas Sites".

Completed Area Name: PROJECT WIDE
Completed Sub Area Name: Not reported
Completed Document Type: Correspondence
Completed Date: 10/31/2016
Comments: Annual Cost Estimate Letter FY 16-17

Completed Area Name: PROJECT WIDE
Completed Sub Area Name: Not reported
Completed Document Type: Annual Oversight Cost Estimate
Completed Date: 09/28/2018
Comments: Cost Estimated

Completed Area Name: PROJECT WIDE
Completed Sub Area Name: Not reported
Completed Document Type: Annual Oversight Cost Estimate
Completed Date: 09/28/2018
Comments: Cost Estimated

Completed Area Name: PROJECT WIDE
Completed Sub Area Name: Not reported
Completed Document Type: Risk Assessment Report
Completed Date: 12/18/2020
Comments: Not reported

Completed Area Name: PROJECT WIDE
Completed Sub Area Name: Not reported
Completed Document Type: Remedial Investigation / Feasibility Study
Completed Date: 02/10/2020
Comments: Not reported

SOUTHERN CALIF GAS COMPANY (Continued) **S102564486**

Completed Area Name: PROJECT WIDE
Completed Sub Area Name: Not reported
Completed Document Type: Removal Action Completion Report
Completed Date: 11/30/2012
Comments: Not reported

Completed Area Name: PROJECT WIDE
Completed Sub Area Name: Not reported
Completed Document Type: Remedial Investigation Report
Completed Date: 08/25/2020
Comments: Not reported

Completed Area Name: PROJECT WIDE
Completed Sub Area Name: Not reported
Completed Document Type: Removal Action Workplan
Completed Date: 03/02/2021
Comments: Not reported

Completed Area Name: PROJECT WIDE
Completed Sub Area Name: Not reported
Completed Document Type: Correspondence
Completed Date: 11/04/2013
Comments: Not reported

Completed Area Name: PROJECT WIDE
Completed Sub Area Name: Not reported
Completed Document Type: Annual Oversight Cost Estimate
Completed Date: 10/20/2015
Comments: Ventura MGP Annual Cost Estimate Letter

Completed Area Name: PROJECT WIDE
Completed Sub Area Name: Not reported
Completed Document Type: Correspondence
Completed Date: 09/09/2014
Comments: Annual Cost Estimate Letter Completed

Completed Area Name: PROJECT WIDE
Completed Sub Area Name: Not reported
Completed Document Type: Fact Sheets
Completed Date: 05/19/2009
Comments: Fact Sheet Approved

Completed Area Name: PROJECT WIDE
Completed Sub Area Name: Not reported
Completed Document Type: Fieldwork
Completed Date: 04/01/2012
Comments: Implementation of Parcel C RAW began 4/01/2012

Completed Area Name: PROJECT WIDE
Completed Sub Area Name: Not reported
Completed Document Type: Removal Action Completion Report
Completed Date: 06/24/2014
Comments: Final RAW Completion report for Parcel C and responses to comments reviewed and approved

Completed Area Name: PROJECT WIDE
Completed Sub Area Name: Not reported

SOUTHERN CALIF GAS COMPANY (Continued) **S102564486**

Completed Document Type: Public Notice
Completed Date: 01/11/2021
Comments: Not reported

Completed Area Name: PROJECT WIDE
Completed Sub Area Name: Not reported
Completed Document Type: CEQA - Notice of Exemption
Completed Date: 09/23/2010
Comments: NOE approved for ESD.

Completed Area Name: PROJECT WIDE
Completed Sub Area Name: Not reported
Completed Document Type: Correspondence
Completed Date: 01/31/2012
Comments: Not reported

Completed Area Name: PROJECT WIDE
Completed Sub Area Name: Not reported
Completed Document Type: CEQA - Notice of Exemption
Completed Date: 02/02/2012
Comments: NOE for RAW Parcel C approved and sent to OPEA for SCH Filing

Future Area Name: PROJECT WIDE
Future Sub Area Name: Not reported
Future Document Type: Land Use Restriction
Future Due Date: 2023
Future Area Name: PROJECT WIDE
Future Sub Area Name: Not reported
Future Document Type: Land Use Restriction
Future Due Date: 2023
Schedule Area Name: PROJECT WIDE
Schedule Sub Area Name: Not reported
Schedule Document Type: Removal Action Completion Report
Schedule Due Date: 12/07/2022
Schedule Revised Date: Not reported
Schedule Area Name: PROJECT WIDE
Schedule Sub Area Name: Not reported
Schedule Document Type: Land Use Restriction
Schedule Due Date: 06/22/2022
Schedule Revised Date: Not reported

VCP:
Name: SO CAL GAS/VENTURA MGP
Address: 1555 NORTH OLIVE STREET
City,State,Zip: VENTURA, CA 93001
Facility ID: 56490101
Site Type: Voluntary Cleanup
Site Type Detail: Voluntary Agreement
Site Mgmt. Req.: NONE SPECIFIED
Acres: 32
National Priorities List: NO
Cleanup Oversight Agencies: SMBRP
Lead Agency: SMBRP
Lead Agency Description: DTSC - Site Cleanup Program
Project Manager: Chand Sultana
Supervisor: Allan Plaza
Division Branch: Cleanup Chatsworth

SOUTHERN CALIF GAS COMPANY (Continued) **S102564486**

Site Code:	300184
Assembly:	37
Senate:	19
Special Programs Code:	Voluntary Agreement - Standard Voluntary Agreement
Status:	Active
Status Date:	03/28/2003
Restricted Use:	YES
Funding:	Responsible Party
Lat/Long:	34.29833 / -119.2996
APN:	NONE SPECIFIED
Past Use:	MANUFACTURED GAS PLANT, MANUFACTURING - PETROLEUM
Potential COC:	30019, 30024, 30025, 3002502
Confirmed COC:	30019,30024,30025,3002502
Potential Description:	OTH, SOIL
Alias Name:	OFFSHORE CRANE
Alias Type:	Alternate Name
Alias Name:	SEASIDE OIL COMPANY
Alias Type:	Alternate Name
Alias Name:	SO CA GAS MANUFACTURED GAS PLANT (MGP)
Alias Type:	Alternate Name
Alias Name:	SO CALIF GAS CO - VENTURA TOWNE GAS SITE
Alias Type:	Alternate Name
Alias Name:	SOUTHERN CALIF GAS CO - VENTURA
Alias Type:	Alternate Name
Alias Name:	SOUTHERN CALIFORNIA GAS
Alias Type:	Alternate Name
Alias Name:	SOUTHERN CALIFORNIA GAS COMPANY
Alias Type:	Alternate Name
Alias Name:	SOUTHERN CALIFORNIA GAS COMPANY-VENTURA
Alias Type:	Alternate Name
Alias Name:	VENTURA MANUFACTURED GAS PLANT
Alias Type:	Alternate Name
Alias Name:	VETCO
Alias Type:	Alternate Name
Alias Name:	110033615791
Alias Type:	EPA (FRS #)
Alias Name:	300184
Alias Type:	Project Code (Site Code)
Alias Name:	56490101
Alias Type:	Envirostor ID Number

Completed Info:

Completed Area Name:	PROJECT WIDE
Completed Sub Area Name:	Not reported
Completed Document Type:	Other Report
Completed Date:	11/20/2009
Comments:	Weekly Report #7 received and reviewed without comment
Completed Area Name:	PROJECT WIDE
Completed Sub Area Name:	Not reported
Completed Document Type:	Public Notice
Completed Date:	09/22/2011
Comments:	Fact Sheet and Public Notice completed and approved by DTSC
Completed Area Name:	PROJECT WIDE
Completed Sub Area Name:	Not reported
Completed Document Type:	Removal Action Workplan
Completed Date:	09/23/2010

SOUTHERN CALIF GAS COMPANY (Continued) **S102564486**

Comments: An Explanation of Significant Differences was approved which addresses an expansion of the area to be remediated.

Completed Area Name: PROJECT WIDE
Completed Sub Area Name: Not reported
Completed Document Type: Fact Sheets
Completed Date: 09/22/2011
Comments: Fact Sheet and Public Notice completed and approved by DTSC

Completed Area Name: PROJECT WIDE
Completed Sub Area Name: Not reported
Completed Document Type: Removal Action Workplan
Completed Date: 12/23/2011
Comments: RAW for Ventura Parcel C approved for implemenation

Completed Area Name: PROJECT WIDE
Completed Sub Area Name: Not reported
Completed Document Type: Public Notice
Completed Date: 09/24/2010
Comments: ESD - Public Notice Published

Completed Area Name: PROJECT WIDE
Completed Sub Area Name: Not reported
Completed Document Type: Health & Safety Plan
Completed Date: 05/25/2021
Comments: Not reported

Completed Area Name: PROJECT WIDE
Completed Sub Area Name: Not reported
Completed Document Type: Well Decommissioning Workplan
Completed Date: 09/28/2016
Comments: Final Well Abandonment Work Plan for Ventura MGP reviewed and approved
Not reported

Completed Area Name: PROJECT WIDE
Completed Sub Area Name: Not reported
Completed Document Type: Well Decommissioning Report
Completed Date: 05/17/2017
Comments: Well Abandonment Report Former Ventura MGP Approval Letter

Completed Area Name: PROJECT WIDE
Completed Sub Area Name: Not reported
Completed Document Type: CEQA - Notice of Exemption
Completed Date: 08/18/2009
Comments: Not reported

Completed Area Name: PROJECT WIDE
Completed Sub Area Name: Not reported
Completed Document Type: Remedial Investigation Report
Completed Date: 01/02/2007
Comments: Remedial Investigation report completed

Completed Area Name: PROJECT WIDE
Completed Sub Area Name: Not reported
Completed Document Type: Other Report
Completed Date: 10/30/2009
Comments: Weekly Report #4 received and reviewed without comment

SOUTHERN CALIF GAS COMPANY (Continued) **S102564486**

Completed Area Name: PROJECT WIDE
Completed Sub Area Name: Not reported
Completed Document Type: Other Report
Completed Date: 10/16/2009
Comments: Weekly Report #2 received and reviewed without comment.

Completed Area Name: PROJECT WIDE
Completed Sub Area Name: Not reported
Completed Document Type: Other Report
Completed Date: 10/09/2009
Comments: Weekly report received and reviewed - no comments or letters written.

Completed Area Name: PROJECT WIDE
Completed Sub Area Name: Not reported
Completed Document Type: Fact Sheets
Completed Date: 09/28/2010
Comments: Project Update Fact Sheet with information on ESD released.

Completed Area Name: PROJECT WIDE
Completed Sub Area Name: Not reported
Completed Document Type: Other Report
Completed Date: 11/06/2009
Comments: Weekly Report #5 received and reviewed without comment

Completed Area Name: PROJECT WIDE
Completed Sub Area Name: Not reported
Completed Document Type: Other Report
Completed Date: 10/23/2009
Comments: Weekly Report #3 received and reviewed without comment

Completed Area Name: PROJECT WIDE
Completed Sub Area Name: Not reported
Completed Document Type: Monitoring Report
Completed Date: 03/18/2016
Comments: Ventura MGP Groundwater Evaluation Report Approval

Completed Area Name: PROJECT WIDE
Completed Sub Area Name: Not reported
Completed Document Type: Fieldwork
Completed Date: 03/23/2017
Comments: Ventura MGP well abandonments completed

Completed Area Name: PROJECT WIDE
Completed Sub Area Name: Not reported
Completed Document Type: CEQA - Notice of Exemption
Completed Date: 03/02/2021
Comments: Not reported

Completed Area Name: PROJECT WIDE
Completed Sub Area Name: Not reported
Completed Document Type: Annual Oversight Cost Estimate
Completed Date: 09/23/2020
Comments: Not reported

Completed Area Name: PROJECT WIDE
Completed Sub Area Name: Not reported
Completed Document Type: Annual Oversight Cost Estimate

SOUTHERN CALIF GAS COMPANY (Continued) **S102564486**

Completed Date: 09/23/2021
Comments: Not reported

Completed Area Name: PROJECT WIDE
Completed Sub Area Name: Not reported
Completed Document Type: Removal Action Workplan
Completed Date: 10/07/2009
Comments: Final RAW Approved. Removal consisting of excavation and of-site transportation for treatment of contaminated soil scheduled to begin in mid-October.

Completed Area Name: PROJECT WIDE
Completed Sub Area Name: Not reported
Completed Document Type: Preliminary Endangerment Assessment Report
Completed Date: 10/11/1991
Comments: PEA review completed. The Dept concurs with the RP's recommendation that further investigation and characterization is required at the site. Dept informed the RP that further oversight by the Dept will occur under an enforceable agreement and will be subject to fee for service.

Completed Area Name: PROJECT WIDE
Completed Sub Area Name: Not reported
Completed Document Type: Site Screening
Completed Date: 09/30/1991
Comments: Site is a former manufactured gas plant (MGP) that has been subdivided. Plant operated from the early 1900s- 1920. Current owners have been identified. The portion owned by So Cal Gas has been sampled. Results indicate that MGP wastes extend off-site. Reports submitted prior to 1988 support this finding. Also operating at the site is Offshore Crane. The Seaside Oil Co also operated at site. See also Vetco File; this company operated on a portion of the site.

Completed Area Name: PROJECT WIDE
Completed Sub Area Name: Not reported
Completed Document Type: Public Notice
Completed Date: 05/05/2009
Comments: Public Notice Approved

Completed Area Name: PROJECT WIDE
Completed Sub Area Name: Not reported
Completed Document Type: Removal Action Completion Report
Completed Date: 10/17/2012
Comments: Not reported

Completed Area Name: PROJECT WIDE
Completed Sub Area Name: Not reported
Completed Document Type: Fact Sheets
Completed Date: 01/11/2021
Comments: Not reported

Completed Area Name: PROJECT WIDE
Completed Sub Area Name: Not reported
Completed Document Type: Community Profile
Completed Date: 01/11/2021
Comments: Not reported

SOUTHERN CALIF GAS COMPANY (Continued) **S102564486**

Completed Area Name: PROJECT WIDE
Completed Sub Area Name: Not reported
Completed Document Type: Standard Voluntary Agreement
Completed Date: 03/28/2003
Comments: Southern California Gas Company enters into VCA for oversight on Ventura site.

Completed Area Name: PROJECT WIDE
Completed Sub Area Name: Not reported
Completed Document Type: * Discovery
Completed Date: 07/06/1988
Comments: Facility summary submitted by RP in response to a request from RWQCB and the department. Files for general manufactured gas plant (MGP) sites maintained in the Region 3 office under "SCG/SCE Towne Gas Sites".

Completed Area Name: PROJECT WIDE
Completed Sub Area Name: Not reported
Completed Document Type: Correspondence
Completed Date: 10/31/2016
Comments: Annual Cost Estimate Letter FY 16-17

Completed Area Name: PROJECT WIDE
Completed Sub Area Name: Not reported
Completed Document Type: Annual Oversight Cost Estimate
Completed Date: 09/28/2018
Comments: Cost Estimated

Completed Area Name: PROJECT WIDE
Completed Sub Area Name: Not reported
Completed Document Type: Annual Oversight Cost Estimate
Completed Date: 09/28/2018
Comments: Cost Estimated

Completed Area Name: PROJECT WIDE
Completed Sub Area Name: Not reported
Completed Document Type: Risk Assessment Report
Completed Date: 12/18/2020
Comments: Not reported

Completed Area Name: PROJECT WIDE
Completed Sub Area Name: Not reported
Completed Document Type: Remedial Investigation / Feasibility Study
Completed Date: 02/10/2020
Comments: Not reported

Completed Area Name: PROJECT WIDE
Completed Sub Area Name: Not reported
Completed Document Type: Removal Action Completion Report
Completed Date: 11/30/2012
Comments: Not reported

Completed Area Name: PROJECT WIDE
Completed Sub Area Name: Not reported
Completed Document Type: Remedial Investigation Report
Completed Date: 08/25/2020
Comments: Not reported

SOUTHERN CALIF GAS COMPANY (Continued) **S102564486**

Completed Area Name: PROJECT WIDE
Completed Sub Area Name: Not reported
Completed Document Type: Removal Action Workplan
Completed Date: 03/02/2021
Comments: Not reported

Completed Area Name: PROJECT WIDE
Completed Sub Area Name: Not reported
Completed Document Type: Correspondence
Completed Date: 11/04/2013
Comments: Not reported

Completed Area Name: PROJECT WIDE
Completed Sub Area Name: Not reported
Completed Document Type: Annual Oversight Cost Estimate
Completed Date: 10/20/2015
Comments: Ventura MGP Annual Cost Estimate Letter

Completed Area Name: PROJECT WIDE
Completed Sub Area Name: Not reported
Completed Document Type: Correspondence
Completed Date: 09/09/2014
Comments: Annual Cost Estimate Letter Completed

Completed Area Name: PROJECT WIDE
Completed Sub Area Name: Not reported
Completed Document Type: Fact Sheets
Completed Date: 05/19/2009
Comments: Fact Sheet Approved

Completed Area Name: PROJECT WIDE
Completed Sub Area Name: Not reported
Completed Document Type: Fieldwork
Completed Date: 04/01/2012
Comments: Implementation of Parcel C RAW began 4/01/2012

Completed Area Name: PROJECT WIDE
Completed Sub Area Name: Not reported
Completed Document Type: Removal Action Completion Report
Completed Date: 06/24/2014
Comments: Final RAW Completion report for Parcel C and responses to comments reviewed and approved

Completed Area Name: PROJECT WIDE
Completed Sub Area Name: Not reported
Completed Document Type: Public Notice
Completed Date: 01/11/2021
Comments: Not reported

Completed Area Name: PROJECT WIDE
Completed Sub Area Name: Not reported
Completed Document Type: CEQA - Notice of Exemption
Completed Date: 09/23/2010
Comments: NOE approved for ESD.

Completed Area Name: PROJECT WIDE
Completed Sub Area Name: Not reported

SOUTHERN CALIF GAS COMPANY (Continued) **S102564486**

Completed Document Type: Correspondence
Completed Date: 01/31/2012
Comments: Not reported

Completed Area Name: PROJECT WIDE
Completed Sub Area Name: Not reported
Completed Document Type: CEQA - Notice of Exemption
Completed Date: 02/02/2012
Comments: NOE for RAW Parcel C approved and sent to OPEA for SCH Filing

Future Area Name: PROJECT WIDE
Future Sub Area Name: Not reported
Future Document Type: Land Use Restriction
Future Due Date: 2023
Future Area Name: PROJECT WIDE
Future Sub Area Name: Not reported
Future Document Type: Land Use Restriction
Future Due Date: 2023
Schedule Area Name: PROJECT WIDE
Schedule Sub Area Name: Not reported
Schedule Document Type: Removal Action Completion Report
Schedule Due Date: 12/07/2022
Schedule Revised Date: Not reported
Schedule Area Name: PROJECT WIDE
Schedule Sub Area Name: Not reported
Schedule Document Type: Land Use Restriction
Schedule Due Date: 06/22/2022
Schedule Revised Date: Not reported

EMI:

Name:	SOUTHERN CALIF GAS COMPANY
Address:	1555 NORTH OLIVE STREET
City,State,Zip:	VENTURA, CA 93001
Year:	1987
County Code:	56
Air Basin:	SCC
Facility ID:	61
Air District Name:	VEN
SIC Code:	4923
Air District Name:	VENTURA COUNTY APCD
Community Health Air Pollution Info System:	Not reported
Consolidated Emission Reporting Rule:	Not reported
Total Organic Hydrocarbon Gases Tons/Yr:	60
Reactive Organic Gases Tons/Yr:	12
Carbon Monoxide Emissions Tons/Yr:	18
NOX - Oxides of Nitrogen Tons/Yr:	50
SOX - Oxides of Sulphur Tons/Yr:	0
Particulate Matter Tons/Yr:	0
Part. Matter 10 Micrometers and Smllr Tons/Yr:	0

Name:	SOUTHERN CALIF GAS COMPANY
Address:	1555 NORTH OLIVE STREET
City,State,Zip:	VENTURA, CA 93001
Year:	1990
County Code:	56
Air Basin:	SCC
Facility ID:	61

SOUTHERN CALIF GAS COMPANY (Continued) **S102564486**

Air District Name:	VEN
SIC Code:	4923
Air District Name:	VENTURA COUNTY APCD
Community Health Air Pollution Info System:	Not reported
Consolidated Emission Reporting Rule:	Not reported
Total Organic Hydrocarbon Gases Tons/Yr:	78
Reactive Organic Gases Tons/Yr:	12
Carbon Monoxide Emissions Tons/Yr:	67
NOX - Oxides of Nitrogen Tons/Yr:	14
SOX - Oxides of Sulphur Tons/Yr:	0
Particulate Matter Tons/Yr:	1
Part. Matter 10 Micrometers and Smllr Tons/Yr:	1

Name:	SOUTHERN CALIF GAS COMPANY
Address:	1555 NORTH OLIVE STREET
City,State,Zip:	VENTURA, CA 93001
Year:	1995
County Code:	56
Air Basin:	SCC
Facility ID:	61
Air District Name:	VEN
SIC Code:	4923
Air District Name:	VENTURA COUNTY APCD
Community Health Air Pollution Info System:	Not reported
Consolidated Emission Reporting Rule:	Not reported
Total Organic Hydrocarbon Gases Tons/Yr:	57
Reactive Organic Gases Tons/Yr:	10
Carbon Monoxide Emissions Tons/Yr:	28
NOX - Oxides of Nitrogen Tons/Yr:	8
SOX - Oxides of Sulphur Tons/Yr:	0
Particulate Matter Tons/Yr:	0
Part. Matter 10 Micrometers and Smllr Tons/Yr:	0

Name:	SOUTHERN CALIF GAS COMPANY
Address:	1555 NORTH OLIVE STREET
City,State,Zip:	VENTURA, CA 93001
Year:	1996
County Code:	56
Air Basin:	SCC
Facility ID:	61
Air District Name:	VEN
SIC Code:	4923
Air District Name:	VENTURA COUNTY APCD
Community Health Air Pollution Info System:	Not reported
Consolidated Emission Reporting Rule:	Not reported
Total Organic Hydrocarbon Gases Tons/Yr:	43
Reactive Organic Gases Tons/Yr:	9
Carbon Monoxide Emissions Tons/Yr:	16
NOX - Oxides of Nitrogen Tons/Yr:	4
SOX - Oxides of Sulphur Tons/Yr:	0
Particulate Matter Tons/Yr:	0
Part. Matter 10 Micrometers and Smllr Tons/Yr:	0

Name:	SOUTHERN CALIF GAS COMPANY
Address:	1555 NORTH OLIVE STREET
City,State,Zip:	VENTURA, CA 93001
Year:	1997

SOUTHERN CALIF GAS COMPANY (Continued) **S102564486**

County Code:	56
Air Basin:	SCC
Facility ID:	61
Air District Name:	VEN
SIC Code:	4923
Air District Name:	VENTURA COUNTY APCD
Community Health Air Pollution Info System:	Not reported
Consolidated Emission Reporting Rule:	Not reported
Total Organic Hydrocarbon Gases Tons/Yr:	27
Reactive Organic Gases Tons/Yr:	6
Carbon Monoxide Emissions Tons/Yr:	4
NOX - Oxides of Nitrogen Tons/Yr:	2
SOX - Oxides of Sulphur Tons/Yr:	0
Particulate Matter Tons/Yr:	0
Part. Matter 10 Micrometers and Smllr Tons/Yr:	0

Name:	SOUTHERN CALIF GAS COMPANY
Address:	1555 NORTH OLIVE STREET
City,State,Zip:	VENTURA, CA 93001
Year:	1998
County Code:	56
Air Basin:	SCC
Facility ID:	61
Air District Name:	VEN
SIC Code:	4923
Air District Name:	VENTURA COUNTY APCD
Community Health Air Pollution Info System:	Not reported
Consolidated Emission Reporting Rule:	Not reported
Total Organic Hydrocarbon Gases Tons/Yr:	19
Reactive Organic Gases Tons/Yr:	4
Carbon Monoxide Emissions Tons/Yr:	6
NOX - Oxides of Nitrogen Tons/Yr:	1
SOX - Oxides of Sulphur Tons/Yr:	0
Particulate Matter Tons/Yr:	0
Part. Matter 10 Micrometers and Smllr Tons/Yr:	0

Name:	SOUTHERN CALIF GAS COMPANY
Address:	1555 NORTH OLIVE STREET
City,State,Zip:	VENTURA, CA 93001
Year:	1999
County Code:	56
Air Basin:	SCC
Facility ID:	61
Air District Name:	VEN
SIC Code:	4923
Air District Name:	VENTURA COUNTY APCD
Community Health Air Pollution Info System:	Not reported
Consolidated Emission Reporting Rule:	Not reported
Total Organic Hydrocarbon Gases Tons/Yr:	96
Reactive Organic Gases Tons/Yr:	14
Carbon Monoxide Emissions Tons/Yr:	22
NOX - Oxides of Nitrogen Tons/Yr:	7
SOX - Oxides of Sulphur Tons/Yr:	0
Particulate Matter Tons/Yr:	0
Part. Matter 10 Micrometers and Smllr Tons/Yr:	0

Name:	SOUTHERN CALIF GAS COMPANY

SOUTHERN CALIF GAS COMPANY (Continued) **S102564486**

Address:	1555 NORTH OLIVE STREET
City,State,Zip:	VENTURA, CA 93001
Year:	2000
County Code:	56
Air Basin:	SCC
Facility ID:	61
Air District Name:	VEN
SIC Code:	4923
Air District Name:	VENTURA COUNTY APCD
Community Health Air Pollution Info System:	Not reported
Consolidated Emission Reporting Rule:	Not reported
Total Organic Hydrocarbon Gases Tons/Yr:	35
Reactive Organic Gases Tons/Yr:	6
Carbon Monoxide Emissions Tons/Yr:	3
NOX - Oxides of Nitrogen Tons/Yr:	2
SOX - Oxides of Sulphur Tons/Yr:	0
Particulate Matter Tons/Yr:	0
Part. Matter 10 Micrometers and Smllr Tons/Yr:	0

Name:	SOUTHERN CALIF GAS COMPANY
Address:	1555 NORTH OLIVE STREET
City,State,Zip:	VENTURA, CA 93001
Year:	2001
County Code:	56
Air Basin:	SCC
Facility ID:	61
Air District Name:	VEN
SIC Code:	4923
Air District Name:	VENTURA COUNTY APCD
Community Health Air Pollution Info System:	Y
Consolidated Emission Reporting Rule:	Not reported
Total Organic Hydrocarbon Gases Tons/Yr:	122
Reactive Organic Gases Tons/Yr:	16
Carbon Monoxide Emissions Tons/Yr:	12
NOX - Oxides of Nitrogen Tons/Yr:	8
SOX - Oxides of Sulphur Tons/Yr:	0
Particulate Matter Tons/Yr:	0
Part. Matter 10 Micrometers and Smllr Tons/Yr:	0

Name:	SOUTHERN CALIF GAS COMPANY
Address:	1555 NORTH OLIVE STREET
City,State,Zip:	VENTURA, CA 93001
Year:	2002
County Code:	56
Air Basin:	SCC
Facility ID:	61
Air District Name:	VEN
SIC Code:	4923
Air District Name:	VENTURA COUNTY APCD
Community Health Air Pollution Info System:	Y
Consolidated Emission Reporting Rule:	Not reported
Total Organic Hydrocarbon Gases Tons/Yr:	73
Reactive Organic Gases Tons/Yr:	12
Carbon Monoxide Emissions Tons/Yr:	9
NOX - Oxides of Nitrogen Tons/Yr:	1
SOX - Oxides of Sulphur Tons/Yr:	0
Particulate Matter Tons/Yr:	0

SOUTHERN CALIF GAS COMPANY (Continued) **S102564486**

Part. Matter 10 Micrometers and Smllr Tons/Yr:0

Name:	SOUTHERN CALIF GAS COMPANY
Address:	1555 NORTH OLIVE STREET
City,State,Zip:	VENTURA, CA 93001
Year:	2003
County Code:	56
Air Basin:	SCC
Facility ID:	61
Air District Name:	VEN
SIC Code:	4923
Air District Name:	VENTURA COUNTY APCD
Community Health Air Pollution Info System:	Y
Consolidated Emission Reporting Rule:	Not reported
Total Organic Hydrocarbon Gases Tons/Yr:	40
Reactive Organic Gases Tons/Yr:	9
Carbon Monoxide Emissions Tons/Yr:	13
NOX - Oxides of Nitrogen Tons/Yr:	2
SOX - Oxides of Sulphur Tons/Yr:	0
Particulate Matter Tons/Yr:	0
Part. Matter 10 Micrometers and Smllr Tons/Yr:	0

Name:	SOUTHERN CALIF GAS COMPANY
Address:	1555 NORTH OLIVE STREET
City,State,Zip:	VENTURA, CA 93001
Year:	2004
County Code:	56
Air Basin:	SCC
Facility ID:	61
Air District Name:	VEN
SIC Code:	4923
Air District Name:	VENTURA COUNTY APCD
Community Health Air Pollution Info System:	Y
Consolidated Emission Reporting Rule:	Not reported
Total Organic Hydrocarbon Gases Tons/Yr:	117.68
Reactive Organic Gases Tons/Yr:	13.37
Carbon Monoxide Emissions Tons/Yr:	16.687
NOX - Oxides of Nitrogen Tons/Yr:	1.949
SOX - Oxides of Sulphur Tons/Yr:	0.015
Particulate Matter Tons/Yr:	0.243
Part. Matter 10 Micrometers and Smllr Tons/Yr:	0.241

Name:	SOUTHERN CALIF GAS COMPANY
Address:	1555 NORTH OLIVE STREET
City,State,Zip:	VENTURA, CA 93001
Year:	2005
County Code:	56
Air Basin:	SCC
Facility ID:	61
Air District Name:	VEN
SIC Code:	4923
Air District Name:	VENTURA COUNTY APCD
Community Health Air Pollution Info System:	Y
Consolidated Emission Reporting Rule:	Not reported
Total Organic Hydrocarbon Gases Tons/Yr:	148.2211291621847735
Reactive Organic Gases Tons/Yr:	18.77810347
Carbon Monoxide Emissions Tons/Yr:	20.6997854

SOUTHERN CALIF GAS COMPANY (Continued) **S102564486**

NOX - Oxides of Nitrogen Tons/Yr: 1.573
SOX - Oxides of Sulphur Tons/Yr: .01380675
Particulate Matter Tons/Yr: .2291092
Part. Matter 10 Micrometers and Smllr Tons/Yr: .2346625792

Name: SOUTHERN CALIF GAS COMPANY
Address: 1555 NORTH OLIVE STREET
City,State,Zip: VENTURA, CA 93001
Year: 2006
County Code: 56
Air Basin: SCC
Facility ID: 61
Air District Name: VEN
SIC Code: 4923
Air District Name: VENTURA COUNTY APCD
Community Health Air Pollution Info System: Y
Consolidated Emission Reporting Rule: Not reported
Total Organic Hydrocarbon Gases Tons/Yr: 31.29392884218477351
Reactive Organic Gases Tons/Yr: 8.09095807
Carbon Monoxide Emissions Tons/Yr: .05047059
NOX - Oxides of Nitrogen Tons/Yr: 2.821218105
SOX - Oxides of Sulphur Tons/Yr: .0125628375
Particulate Matter Tons/Yr: .2091020075
Part. Matter 10 Micrometers and Smllr Tons/Yr: .20036255932

Name: SOUTHERN CALIF GAS COMPANY
Address: 1555 NORTH OLIVE STREET
City,State,Zip: VENTURA, CA 937210000
Year: 2007
County Code: 56
Air Basin: SCC
Facility ID: 61
Air District Name: VEN
SIC Code: 4923
Air District Name: VENTURA COUNTY APCD
Community Health Air Pollution Info System: Y
Consolidated Emission Reporting Rule: Not reported
Total Organic Hydrocarbon Gases Tons/Yr: 64.35325716218477351
Reactive Organic Gases Tons/Yr: 11.11256307
Carbon Monoxide Emissions Tons/Yr: .03962059
NOX - Oxides of Nitrogen Tons/Yr: 1.371198105
SOX - Oxides of Sulphur Tons/Yr: .0154128375
Particulate Matter Tons/Yr: .2566020075
Part. Matter 10 Micrometers and Smllr Tons/Yr: .24310455932

Name: SOUTHERN CALIF GAS COMPANY
Address: 1555 NORTH OLIVE STREET
City,State,Zip: VENTURA, CA 93001
Year: 2008
County Code: 56
Air Basin: SCC
Facility ID: 61
Air District Name: VEN
SIC Code: 4923
Air District Name: VENTURA COUNTY APCD
Community Health Air Pollution Info System: N
Consolidated Emission Reporting Rule: Not reported

SOUTHERN CALIF GAS COMPANY (Continued) **S102564486**

Total Organic Hydrocarbon Gases Tons/Yr:	80.75477469
Reactive Organic Gases Tons/Yr:	12.6115663
Carbon Monoxide Emissions Tons/Yr:	.057994
NOX - Oxides of Nitrogen Tons/Yr:	2.023858
SOX - Oxides of Sulphur Tons/Yr:	.022545
Particulate Matter Tons/Yr:	.375567
Part. Matter 10 Micrometers and Smllr Tons/Yr:	.288297392

Name:	SOUTHERN CALIF GAS COMPANY
Address:	1555 NORTH OLIVE STREET
City,State,Zip:	VENTURA, CA 93001
Year:	2009
County Code:	56
Air Basin:	SCC
Facility ID:	61
Air District Name:	VEN
SIC Code:	4923
Air District Name:	VENTURA COUNTY APCD
Community Health Air Pollution Info System:	N
Consolidated Emission Reporting Rule:	Not reported
Total Organic Hydrocarbon Gases Tons/Yr:	52.341723199999997
Reactive Organic Gases Tons/Yr:	10.01095945
Carbon Monoxide Emissions Tons/Yr:	5.5146000000000001E-2
NOX - Oxides of Nitrogen Tons/Yr:	1.976577
SOX - Oxides of Sulphur Tons/Yr:	0.0137325
Particulate Matter Tons/Yr:	0.22860050000000001
Part. Matter 10 Micrometers and Smllr Tons/Yr:	0.236145088

Name:	SOUTHERN CALIF GAS COMPANY
Address:	1555 NORTH OLIVE STREET
City,State,Zip:	VENTURA, CA 93001
Year:	2010
County Code:	56
Air Basin:	SCC
Facility ID:	61
Air District Name:	VEN
SIC Code:	4923
Air District Name:	VENTURA COUNTY APCD
Community Health Air Pollution Info System:	N
Consolidated Emission Reporting Rule:	Not reported
Total Organic Hydrocarbon Gases Tons/Yr:	49.344783200000002
Reactive Organic Gases Tons/Yr:	9.7407794499999998
Carbon Monoxide Emissions Tons/Yr:	0.047326
NOX - Oxides of Nitrogen Tons/Yr:	1.673807
SOX - Oxides of Sulphur Tons/Yr:	0.0117825
Particulate Matter Tons/Yr:	0.19610050000000001
Part. Matter 10 Micrometers and Smllr Tons/Yr:	0.23415708800000001

Name:	SOUTHERN CALIFORNIA GAS CO.
Address:	1555 NORTH OLIVE STREET
City,State,Zip:	VENTURA, CA 93001
Year:	2011
County Code:	56
Air Basin:	SCC
Facility ID:	61
Air District Name:	VEN
SIC Code:	4922

SOUTHERN CALIF GAS COMPANY (Continued) **S102564486**

Air District Name:	VENTURA COUNTY APCD
Community Health Air Pollution Info System:	Not reported
Consolidated Emission Reporting Rule:	Not reported
Total Organic Hydrocarbon Gases Tons/Yr:	47.65504867
Reactive Organic Gases Tons/Yr:	9.69124575
Carbon Monoxide Emissions Tons/Yr:	0.09243
NOX - Oxides of Nitrogen Tons/Yr:	3.715545
SOX - Oxides of Sulphur Tons/Yr:	0.0233775
Particulate Matter Tons/Yr:	0.3835675
Part. Matter 10 Micrometers and Smllr Tons/Yr:	0.31035948

Name:	SOUTHERN CALIF GAS COMPANY
Address:	1555 NORTH OLIVE STREET
City,State,Zip:	VENTURA, CA 93001
Year:	2012
County Code:	56
Air Basin:	SCC
Facility ID:	61
Air District Name:	VEN
SIC Code:	4923
Air District Name:	VENTURA COUNTY APCD
Community Health Air Pollution Info System:	N
Consolidated Emission Reporting Rule:	Not reported
Total Organic Hydrocarbon Gases Tons/Yr:	37.763772205
Reactive Organic Gases Tons/Yr:	8.79812045
Carbon Monoxide Emissions Tons/Yr:	0.083152
NOX - Oxides of Nitrogen Tons/Yr:	3.436807
SOX - Oxides of Sulphur Tons/Yr:	0.0207345
Particulate Matter Tons/Yr:	0.3453005
Part. Matter 10 Micrometers and Smllr Tons/Yr:	0.307759388

Name:	SOUTHERN CALIF GAS COMPANY
Address:	1555 NORTH OLIVE STREET
City,State,Zip:	VENTURA, CA 93001
Year:	2013
County Code:	56
Air Basin:	SCC
Facility ID:	61
Air District Name:	VEN
SIC Code:	4923
Air District Name:	VENTURA COUNTY APCD
Community Health Air Pollution Info System:	N
Consolidated Emission Reporting Rule:	Not reported
Total Organic Hydrocarbon Gases Tons/Yr:	40.776916231
Reactive Organic Gases Tons/Yr:	8.95768798
Carbon Monoxide Emissions Tons/Yr:	0.165529
NOX - Oxides of Nitrogen Tons/Yr:	4.41588
SOX - Oxides of Sulphur Tons/Yr:	0.0230607
Particulate Matter Tons/Yr:	0.3840146
Part. Matter 10 Micrometers and Smllr Tons/Yr:	0.2799411496

Name:	SOUTHERN CALIF GAS COMPANY
Address:	1555 NORTH OLIVE STREET
City,State,Zip:	VENTURA, CA 93001
Year:	2014
County Code:	56
Air Basin:	SCC

SOUTHERN CALIF GAS COMPANY (Continued) **S102564486**

Facility ID:	61
Air District Name:	VEN
SIC Code:	4923
Air District Name:	VENTURA COUNTY APCD
Community Health Air Pollution Info System:	N
Consolidated Emission Reporting Rule:	Not reported
Total Organic Hydrocarbon Gases Tons/Yr:	36.955722689
Reactive Organic Gases Tons/Yr:	8.6084519
Carbon Monoxide Emissions Tons/Yr:	0.216258
NOX - Oxides of Nitrogen Tons/Yr:	5.8235
SOX - Oxides of Sulphur Tons/Yr:	0.0317549
Particulate Matter Tons/Yr:	0.528139
Part. Matter 10 Micrometers and Smllr Tons/Yr:	0.524966746

Name:	SOUTHERN CALIF GAS COMPANY
Address:	1555 NORTH OLIVE STREET
City,State,Zip:	VENTURA, CA 93001
Year:	2015
County Code:	56
Air Basin:	SCC
Facility ID:	61
Air District Name:	VEN
SIC Code:	4923
Air District Name:	VENTURA COUNTY APCD
Community Health Air Pollution Info System:	N
Consolidated Emission Reporting Rule:	Not reported
Total Organic Hydrocarbon Gases Tons/Yr:	35.935144683
Reactive Organic Gases Tons/Yr:	8.52492
Carbon Monoxide Emissions Tons/Yr:	0.1894
NOX - Oxides of Nitrogen Tons/Yr:	4.9738
SOX - Oxides of Sulphur Tons/Yr:	0.0277368
Particulate Matter Tons/Yr:	0.4593
Part. Matter 10 Micrometers and Smllr Tons/Yr:	0.4565262

Name:	SOUTHERN CALIF GAS COMPANY
Address:	1555 NORTH OLIVE STREET
City,State,Zip:	VENTURA, CA 93001
Year:	2016
County Code:	56
Air Basin:	SCC
Facility ID:	61
Air District Name:	VEN
SIC Code:	4923
Air District Name:	VENTURA COUNTY APCD
Community Health Air Pollution Info System:	N
Consolidated Emission Reporting Rule:	Not reported
Total Organic Hydrocarbon Gases Tons/Yr:	36.113844683
Reactive Organic Gases Tons/Yr:	8.54072
Carbon Monoxide Emissions Tons/Yr:	0.18919
NOX - Oxides of Nitrogen Tons/Yr:	5.1431
SOX - Oxides of Sulphur Tons/Yr:	0.02804
Particulate Matter Tons/Yr:	0.4687
Part. Matter 10 Micrometers and Smllr Tons/Yr:	0.465886

Name:	SOUTHERN CALIF GAS COMPANY
Address:	1555 NORTH OLIVE STREET
City,State,Zip:	VENTURA, CA 93001

SOUTHERN CALIF GAS COMPANY (Continued) **S102564486**

Year:	2017
County Code:	56
Air Basin:	SCC
Facility ID:	61
Air District Name:	VEN
SIC Code:	4923
Air District Name:	VENTURA COUNTY APCD
Community Health Air Pollution Info System:	Not reported
Consolidated Emission Reporting Rule:	Not reported
Total Organic Hydrocarbon Gases Tons/Yr:	34.49212
Reactive Organic Gases Tons/Yr:	8.390326461
Carbon Monoxide Emissions Tons/Yr:	1.317952271
NOX - Oxides of Nitrogen Tons/Yr:	7.060805525
SOX - Oxides of Sulphur Tons/Yr:	0.039587840801
Particulate Matter Tons/Yr:	0.6578329194
Part. Matter 10 Micrometers and Smllr Tons/Yr:	0.65388592188

Name:	SOUTHERN CALIF GAS COMPANY
Address:	1555 NORTH OLIVE STREET
City,State,Zip:	VENTURA, CA 93001
Year:	2018
County Code:	56
Air Basin:	SCC
Facility ID:	61
Air District Name:	VEN
SIC Code:	4923
Air District Name:	VENTURA COUNTY APCD
Community Health Air Pollution Info System:	Not reported
Consolidated Emission Reporting Rule:	Not reported
Total Organic Hydrocarbon Gases Tons/Yr:	32.415001782
Reactive Organic Gases Tons/Yr:	8.1964942234
Carbon Monoxide Emissions Tons/Yr:	0.20789120808
NOX - Oxides of Nitrogen Tons/Yr:	5.642314488
SOX - Oxides of Sulphur Tons/Yr:	0.031323985718
Particulate Matter Tons/Yr:	0.5215376856
Part. Matter 10 Micrometers and Smllr Tons/Yr:	0.51840845949

Name:	SOUTHERN CALIF GAS COMPANY
Address:	1555 NORTH OLIVE STREET
City,State,Zip:	VENTURA, CA 93001
Year:	2019
County Code:	56
Air Basin:	SCC
Facility ID:	61
Air District Name:	VEN
SIC Code:	4923
Air District Name:	VENTURA COUNTY APCD
Community Health Air Pollution Info System:	Not reported
Consolidated Emission Reporting Rule:	Not reported
Total Organic Hydrocarbon Gases Tons/Yr:	34.135279393
Reactive Organic Gases Tons/Yr:	8.3567600348
Carbon Monoxide Emissions Tons/Yr:	0.2438937964
NOX - Oxides of Nitrogen Tons/Yr:	5.68909879
SOX - Oxides of Sulphur Tons/Yr:	0.029970818498
Particulate Matter Tons/Yr:	0.49852224843
Part. Matter 10 Micrometers and Smllr Tons/Yr:	0.49553111494

SOUTHERN CALIF GAS COMPANY (Continued) **S102564486**

Name:	SOUTHERN CALIF GAS COMPANY
Address:	1555 NORTH OLIVE STREET
City,State,Zip:	VENTURA, CA 93001
Year:	2020
County Code:	56
Air Basin:	SCC
Facility ID:	61
Air District Name:	VEN
SIC Code:	4923
Air District Name:	VENTURA COUNTY APCD
Community Health Air Pollution Info System:	Not reported
Consolidated Emission Reporting Rule:	Not reported
Total Organic Hydrocarbon Gases Tons/Yr:	5.2517349343
Reactive Organic Gases Tons/Yr:	0.83096219451
Carbon Monoxide Emissions Tons/Yr:	0.22468968732
NOX - Oxides of Nitrogen Tons/Yr:	5.3018153261
SOX - Oxides of Sulphur Tons/Yr:	0.027869255007
Particulate Matter Tons/Yr:	0.46382665466
Part. Matter 10 Micrometers and Smllr Tons/Yr:	0.46104369473

A13 **SOUTHERN CALIFORNIA GAS CO** **CA RGA LUST** **S114693679**
Target **1555 OLIVE STREET N.** **N/A**
Property **VENTURA, CA**

Site 13 of 24 in cluster A

Actual: **65 ft.**

RGA LUST:

Name:	SOUTHERN CALIFORNIA GAS CO
Address:	1555 OLIVE STREET N.
City:	VENTURA
State:	VENTURA

1992 SOUTHERN CALIFORNIA GAS CO 1555 OLIVE STREET N.

A14 **THE GAS COMPANY** **CA RGA LUST** **S114701963**
Target **1555 OLIVE ST N** **N/A**
Property **VENTURA, CA**

Site 14 of 24 in cluster A

Actual: **65 ft.**

RGA LUST:

Name:	THE GAS COMPANY
Address:	1555 OLIVE ST N
City:	VENTURA
State:	VENTURA

1997 THE GAS COMPANY 1555 OLIVE ST N

A15 **VENTURA MAINTENANCE YARD** **CA CERS** **S123511984**
Target **1555 OLIVE** **N/A**
Property **VENTURA, CA 93001**

Site 15 of 24 in cluster A

Actual:
65 ft.

CERS:
Name: VENTURA MAINTENANCE YARD
Address: 1555 OLIVE
City,State,Zip: VENTURA, CA 93001
Site ID: 353944
CERS ID: 757264
CERS Description: Waste Discharge Requirements

Violations:
Site ID: 353944
Site Name: Ventura Maintenance Yard
Violation Date: 07-16-2013
Citation: California Water Code
Violation Description: Not reported
Violation Notes: the report was due on 1/15/2013 and the report was received on 2/12/2013, 28 days late.
Violation Division: Water Boards
Violation Program: WDR
Violation Source: CIWQS,

Site ID: 353944
Site Name: Ventura Maintenance Yard
Violation Date: 07-16-2013
Citation: California Water Code
Violation Description: Not reported
Violation Notes: the report was deficient monitoring temperature.
Violation Division: Water Boards
Violation Program: WDR
Violation Source: CIWQS,

Site ID: 353944
Site Name: Ventura Maintenance Yard
Violation Date: 07-16-2013
Citation: California Water Code
Violation Description: Not reported
Violation Notes: the report was deficient monitoring pH
Violation Division: Water Boards
Violation Program: WDR
Violation Source: CIWQS,

Site ID: 353944
Site Name: Ventura Maintenance Yard
Violation Date: 07-16-2013
Citation: California Water Code
Violation Description: Not reported
Violation Notes: the report was due on 1/15/2012 and the report was received on 1/30/2012, 15 days late.
Violation Division: Water Boards
Violation Program: WDR
Violation Source: CIWQS,

Site ID: 353944
Site Name: Ventura Maintenance Yard
Violation Date: 07-16-2013

VENTURA MAINTENANCE YARD (Continued) **S123511984**

Citation:	California Water Code
Violation Description:	Not reported
Violation Notes:	the report was deficient monitoring pH.
Violation Division:	Water Boards
Violation Program:	WDR
Violation Source:	CIWQS,
Site ID:	353944
Site Name:	Ventura Maintenance Yard
Violation Date:	07-16-2013
Citation:	California Water Code
Violation Description:	Not reported
Violation Notes:	the report was due on 7/15/2011 and the report was received on 7/27/2011, 12 days late.
Violation Division:	Water Boards
Violation Program:	WDR
Violation Source:	CIWQS,

A16 Target Property **SEMPRA ENERGY** **FINDS** **1023228410**
1555 OLIVE ST N **N/A**
VENTURA, CA 93001

Site 16 of 24 in cluster A

Actual: 65 ft.

FINDS:
Registry ID: 110065153158

Click Here for FRS Facility Detail Report:

Environmental Interest/Information System:
STATE MASTER

Click this hyperlink while viewing on your computer to access additional FINDS: detail in the EDR Site Report.

A17 Target Property **SOUTHERN CALIFORNIA GAS COMPANY-VENTURA** **RCRA-LQG** **1000167660**
1555 NORTH OLIVE STREET **US AIRS** **CAD981422504**
VENTURA, CA 93001 **NY MANIFEST**

Site 17 of 24 in cluster A

Actual: 65 ft.

RCRA Listings:

Date Form Received by Agency:	20140301
Handler Name:	SOUTHERN CALIFORNIA GAS COMPANY-VENTURA
Handler Address:	1555 NORTH OLIVE STREET
Handler City,State,Zip:	VENTURA, CA 93001
EPA ID:	CAD981422504
Contact Name:	NANCY B LEE
Contact Address:	S. ROSEMEAD BLVD. NANCY LEE
Contact City,State,Zip:	PICO RIVERA, CA 90660
Contact Telephone:	562-806-4419
Contact Fax:	562-806-4835
Contact Email:	NLEE2@SEMPRAUTILITIES.COM
Contact Title:	SR. ENV. SPEC.
EPA Region:	09
Land Type:	Private
Federal Waste Generator Description:	Large Quantity Generator

SOUTHERN CALIFORNIA GAS COMPANY-VENTURA (Continued) **1000167660**

Non-Notifier:	Not reported
Biennial Report Cycle:	2013
Accessibility:	Not reported
Active Site Indicator:	Handler Activities
State District Owner:	Not reported
State District:	Not reported
Mailing Address:	S. ROSEMEAD BLVD.
Mailing City,State,Zip:	PICO RIVERA, CA 90660
Owner Name:	SOUTHERN CALIFORNIA GAS COMPANY
Owner Type:	Private
Operator Name:	SOUTHERN CALIFORNIA GAS COMPANY
Operator Type:	Private
Short-Term Generator Activity:	No
Importer Activity:	No
Mixed Waste Generator:	No
Transporter Activity:	No
Transfer Facility Activity:	No
Recycler Activity with Storage:	No
Small Quantity On-Site Burner Exemption:	No
Smelting Melting and Refining Furnace Exemption:	No
Underground Injection Control:	No
Off-Site Waste Receipt:	No
Universal Waste Indicator:	No
Universal Waste Destination Facility:	No
Federal Universal Waste:	No
Active Site Fed-Reg Treatment Storage and Disposal Facility:	Not reported
Active Site Converter Treatment storage and Disposal Facility:	Not reported
Active Site State-Reg Treatment Storage and Disposal Facility:	Not reported
Active Site State-Reg Handler:	---
Federal Facility Indicator:	Not reported
Hazardous Secondary Material Indicator:	N
Sub-Part K Indicator:	Not reported
Commercial TSD Indicator:	No
Treatment Storage and Disposal Type:	Not reported
2018 GPRA Permit Baseline:	Not on the Baseline
2018 GPRA Renewals Baseline:	Not on the Baseline
Permit Renewals Workload Universe:	Not reported
Permit Workload Universe:	Not reported
Permit Progress Universe:	Not reported
Post-Closure Workload Universe:	Not reported
Closure Workload Universe:	Not reported
202 GPRA Corrective Action Baseline:	No
Corrective Action Workload Universe:	No
Subject to Corrective Action Universe:	No
Non-TSDFs Where RCRA CA has Been Imposed Universe:	No
TSDFs Potentially Subject to CA Under 3004 (u)/(v) Universe:	No
TSDFs Only Subject to CA under Discretionary Auth Universe:	No
Corrective Action Priority Ranking:	No NCAPS ranking
Environmental Control Indicator:	No
Institutional Control Indicator:	No
Human Exposure Controls Indicator:	N/A
Groundwater Controls Indicator:	N/A
Operating TSDF Universe:	Not reported
Full Enforcement Universe:	Not reported
Significant Non-Complier Universe:	No
Unaddressed Significant Non-Complier Universe:	No
Addressed Significant Non-Complier Universe:	No

SOUTHERN CALIFORNIA GAS COMPANY-VENTURA (Continued) **1000167660**

Significant Non-Complier With a Compliance Schedule Universe: No
Financial Assurance Required: Not reported
Handler Date of Last Change: 20141120
Recognized Trader-Importer: No
Recognized Trader-Exporter: No
Importer of Spent Lead Acid Batteries: No
Exporter of Spent Lead Acid Batteries: No
Recycler Activity Without Storage: No
Manifest Broker: No
Sub-Part P Indicator: No

Biennial: List of Years
Year: 2013

Click Here for Biennial Reporting System Data:
Year: 2005

Click Here for Biennial Reporting System Data:
Year: 2003

Click Here for Biennial Reporting System Data:

Hazardous Waste Summary:
Waste Code: D001
Waste Description: IGNITABLE WASTE

Waste Code: D004
Waste Description: ARSENIC

Waste Code: D005
Waste Description: BARIUM

Waste Code: D006
Waste Description: CADMIUM

Waste Code: D007
Waste Description: CHROMIUM

Waste Code: D008
Waste Description: LEAD

Waste Code: D009
Waste Description: MERCURY

Waste Code: D018
Waste Description: BENZENE

Waste Code: D035
Waste Description: METHYL ETHYL KETONE

Waste Code: F001
Waste Description: THE FOLLOWING SPENT HALOGENATED SOLVENTS USED IN DEGREASING: TETRACHLOROETHYLENE, TRICHLORETHYLENE, METHYLENE CHLORIDE, 1,1,1-TRICHLOROETHANE, CARBON TETRACHLORIDE AND CHLORINATED FLUOROCARBONS; ALL SPENT SOLVENT MIXTURES/BLENDS USED IN DEGREASING CONTAINING, BEFORE USE, A TOTAL OF TEN PERCENT OR MORE (BY VOLUME) OF

SOUTHERN CALIFORNIA GAS COMPANY-VENTURA (Continued) **1000167660**

ONE OR MORE OF THE ABOVE HALOGENATED SOLVENTS OR THOSE SOLVENTS LISTED IN F002, F004, AND F005; AND STILL BOTTOMS FROM THE RECOVERY OF THESE SPENT SOLVENTS AND SPENT SOLVENT MIXTURES.

Waste Code: F002
Waste Description: THE FOLLOWING SPENT HALOGENATED SOLVENTS: TETRACHLOROETHYLENE, METHYLENE CHLORIDE, TRICHLOROETHYLENE, 1,1,1-TRICHLOROETHANE, CHLOROBENZENE, 1,1,2-TRICHLORO-1,2,2-TRIFLUOROETHANE, ORTHO-DICHLOROBENZENE, TRICHLOROFLUOROMETHANE, AND 1,1,2, TRICHLOROETHANE; ALL SPENT SOLVENT MIXTURES/BLENDS CONTAINING, BEFORE USE, A TOTAL OF TEN PERCENT OR MORE (BY VOLUME) OF ONE OR MORE OF THE ABOVE HALOGENATED SOLVENTS OR THOSE SOLVENTS LISTED IN F001, F004, AND F005; AND STILL BOTTOMS FROM THE RECOVERY OF THESE SPENT SOLVENTS AND SPENT SOLVENT MIXTURES.

Waste Code: F003
Waste Description: THE FOLLOWING SPENT NONHALOGENATED SOLVENTS: XYLENE, ACETONE, ETHYL ACETATE, ETHYL BENZENE, ETHYL ETHER, METHYL ISOBUTYL KETONE, N-BUTYL ALCOHOL, CYCLOHEXANONE, AND METHANOL; ALL SPENT SOLVENT MIXTURES/BLENDS CONTAINING, BEFORE USE, ONLY THE ABOVE SPENT NONHALOGENATED SOLVENTS; AND ALL SPENT SOLVENT MIXTURES/BLENDS CONTAINING, BEFORE USE, ONE OR MORE OF THE ABOVE NONHALOGENATED SOLVENTS, AND A TOTAL OF TEN PERCENT OR MORE (BY VOLUME) OF ONE OR MORE OF THOSE SOLVENTS LISTED IN F001, F002, F004, AND F005; AND STILL BOTTOMS FROM THE RECOVERY OF THESE SPENT SOLVENTS AND SPENT SOLVENT MIXTURES.

Waste Code: F005
Waste Description: THE FOLLOWING SPENT NONHALOGENATED SOLVENTS: TOLUENE, METHYL ETHYL KETONE, CARBON DISULFIDE, ISOBUTANOL, PYRIDINE, BENZENE, 2-ETHOXYETHANOL, AND 2-NITROPROPANE; ALL SPENT SOLVENT MIXTURES/BLENDS CONTAINING, BEFORE USE, A TOTAL OF TEN PERCENT OR MORE (BY VOLUME) OF ONE OR MORE OF THE ABOVE NONHALOGENATED SOLVENTS OR THOSE SOLVENTS LISTED IN F001, F002, OR F004; AND STILL BOTTOMS FROM THE RECOVERY OF THESE SPENT SOLVENTS AND SPENT SOLVENT MIXTURES.

Handler - Owner Operator:
Owner/Operator Indicator: Owner
Owner/Operator Name: SOUTHERN CALIFORNIA GAS COMPANY
Legal Status: Private
Date Became Current: 19870410
Date Ended Current: Not reported
Owner/Operator Address: 8101 S. ROSEMEAD BLVD. NANCY LEE,
Owner/Operator City,State,Zip: PICO RIVERA, CA 90660
Owner/Operator Telephone: 562-806-4419
Owner/Operator Telephone Ext: Not reported
Owner/Operator Fax: Not reported
Owner/Operator Email: Not reported

Owner/Operator Indicator: Owner
Owner/Operator Name: SOUTHERN CALIFORNIA GAS CO
Legal Status: Private
Date Became Current: 19470617
Date Ended Current: Not reported
Owner/Operator Address: 555 W FIFTH ST
Owner/Operator City,State,Zip: LOS ANGELES, CA 90013
Owner/Operator Telephone: Not reported

SOUTHERN CALIFORNIA GAS COMPANY-VENTURA (Continued) **1000167660**

Owner/Operator Telephone Ext: Not reported
Owner/Operator Fax: Not reported
Owner/Operator Email: Not reported

Owner/Operator Indicator: Operator
Owner/Operator Name: SOUTHERN CALIFORNIA GAS COMPANY
Legal Status: Private
Date Became Current: 19750101
Date Ended Current: Not reported
Owner/Operator Address: Not reported
Owner/Operator City,State,Zip: Not reported
Owner/Operator Telephone: Not reported
Owner/Operator Telephone Ext: Not reported
Owner/Operator Fax: Not reported
Owner/Operator Email: Not reported

Owner/Operator Indicator: Owner
Owner/Operator Name: SOUTHERN CALIFORNIA GAS COMPANY
Legal Status: Private
Date Became Current: 19750101
Date Ended Current: Not reported
Owner/Operator Address: 555 WEST FIFTH STREET
Owner/Operator City,State,Zip: LOS ANGELES, CA 90013
Owner/Operator Telephone: Not reported
Owner/Operator Telephone Ext: Not reported
Owner/Operator Fax: Not reported
Owner/Operator Email: Not reported

Owner/Operator Indicator: Owner
Owner/Operator Name: SO CALIFORNIA GAS CO
Legal Status: Private
Date Became Current: Not reported
Date Ended Current: Not reported
Owner/Operator Address: NOT REQUIRED
Owner/Operator City,State,Zip: NOT REQUIRED, ME 99999
Owner/Operator Telephone: 415-555-1212
Owner/Operator Telephone Ext: Not reported
Owner/Operator Fax: Not reported
Owner/Operator Email: Not reported

Owner/Operator Indicator: Operator
Owner/Operator Name: SOUTHERN CALIFORNIA GAS COMPANY
Legal Status: Private
Date Became Current: 19870410
Date Ended Current: Not reported
Owner/Operator Address: 8101 S. ROSEMEAD BLVD. NANCY LEE,
Owner/Operator City,State,Zip: PICO RIVERA, CA 90660
Owner/Operator Telephone: 562-806-4419
Owner/Operator Telephone Ext: Not reported
Owner/Operator Fax: Not reported
Owner/Operator Email: Not reported

Owner/Operator Indicator: Operator
Owner/Operator Name: SOUTHERN CALIFORNIA GAS CO
Legal Status: Private
Date Became Current: 19470617
Date Ended Current: Not reported

SOUTHERN CALIFORNIA GAS COMPANY-VENTURA (Continued) **1000167660**

Owner/Operator Address:	Not reported
Owner/Operator City,State,Zip:	Not reported
Owner/Operator Telephone:	Not reported
Owner/Operator Telephone Ext:	Not reported
Owner/Operator Fax:	Not reported
Owner/Operator Email:	Not reported

Historic Generators:

Receive Date:	20140301
Handler Name:	SOUTHERN CALIFORNIA GAS COMPANY-VENTURA
Federal Waste Generator Description:	Large Quantity Generator
State District Owner:	Not reported
Large Quantity Handler of Universal Waste:	No
Recognized Trader Importer:	No
Recognized Trader Exporter:	No
Spent Lead Acid Battery Importer:	No
Spent Lead Acid Battery Exporter:	No
Current Record:	Yes
Non Storage Recycler Activity:	Not reported
Electronic Manifest Broker:	Not reported

Receive Date:	19860623
Handler Name:	SO CALIF GAS CO/VENTURA STATION
Federal Waste Generator Description:	Small Quantity Generator
State District Owner:	CA
Large Quantity Handler of Universal Waste:	No
Recognized Trader Importer:	No
Recognized Trader Exporter:	No
Spent Lead Acid Battery Importer:	No
Spent Lead Acid Battery Exporter:	No
Current Record:	No
Non Storage Recycler Activity:	Not reported
Electronic Manifest Broker:	Not reported

Receive Date:	19900413
Handler Name:	SOUTHERN CALIFORNIA GAS CO.-VENTURA
Federal Waste Generator Description:	Large Quantity Generator
State District Owner:	Not reported
Large Quantity Handler of Universal Waste:	No
Recognized Trader Importer:	No
Recognized Trader Exporter:	No
Spent Lead Acid Battery Importer:	No
Spent Lead Acid Battery Exporter:	No
Current Record:	No
Non Storage Recycler Activity:	Not reported
Electronic Manifest Broker:	Not reported

Receive Date:	19920227
Handler Name:	SOUTHERN CALIFORNIA GAS
Federal Waste Generator Description:	Large Quantity Generator
State District Owner:	Not reported
Large Quantity Handler of Universal Waste:	No
Recognized Trader Importer:	No
Recognized Trader Exporter:	No
Spent Lead Acid Battery Importer:	No
Spent Lead Acid Battery Exporter:	No
Current Record:	No

SOUTHERN CALIFORNIA GAS COMPANY-VENTURA (Continued) **1000167660**

Non Storage Recycler Activity: Not reported
Electronic Manifest Broker: Not reported

Receive Date: 19940328
Handler Name: SOUTHERN CALIFORNIA GAS CO.
Federal Waste Generator Description: Large Quantity Generator
State District Owner: Not reported
Large Quantity Handler of Universal Waste: No
Recognized Trader Importer: No
Recognized Trader Exporter: No
Spent Lead Acid Battery Importer: No
Spent Lead Acid Battery Exporter: No
Current Record: No
Non Storage Recycler Activity: Not reported
Electronic Manifest Broker: Not reported

Receive Date: 19990304
Handler Name: VENTURA FACILITY
Federal Waste Generator Description: Large Quantity Generator
State District Owner: Not reported
Large Quantity Handler of Universal Waste: No
Recognized Trader Importer: No
Recognized Trader Exporter: No
Spent Lead Acid Battery Importer: No
Spent Lead Acid Battery Exporter: No
Current Record: No
Non Storage Recycler Activity: Not reported
Electronic Manifest Broker: Not reported

Receive Date: 20001012
Handler Name: SOUTHERN CALIF. GAS CO. VENTURA FACILITY
Federal Waste Generator Description: Large Quantity Generator
State District Owner: Not reported
Large Quantity Handler of Universal Waste: No
Recognized Trader Importer: No
Recognized Trader Exporter: No
Spent Lead Acid Battery Importer: No
Spent Lead Acid Battery Exporter: No
Current Record: No
Non Storage Recycler Activity: Not reported
Electronic Manifest Broker: Not reported

Receive Date: 20040611
Handler Name: SOCAL GAS VENTURA
Federal Waste Generator Description: Large Quantity Generator
State District Owner: Not reported
Large Quantity Handler of Universal Waste: No
Recognized Trader Importer: No
Recognized Trader Exporter: No
Spent Lead Acid Battery Importer: No
Spent Lead Acid Battery Exporter: No
Current Record: No
Non Storage Recycler Activity: Not reported
Electronic Manifest Broker: Not reported

Receive Date: 20060322
Handler Name: SOUTHERN CALIFORNIA GAS CO - VENTURA

SOUTHERN CALIFORNIA GAS COMPANY-VENTURA (Continued) **1000167660**

Federal Waste Generator Description:	Large Quantity Generator
State District Owner:	Not reported
Large Quantity Handler of Universal Waste:	No
Recognized Trader Importer:	No
Recognized Trader Exporter:	No
Spent Lead Acid Battery Importer:	No
Spent Lead Acid Battery Exporter:	No
Current Record:	No
Non Storage Recycler Activity:	Not reported
Electronic Manifest Broker:	Not reported

List of NAICS Codes and Descriptions:

NAICS Code:	211111
NAICS Description:	CRUDE PETROLEUM AND NATURAL GAS EXTRACTION
NAICS Code:	2212
NAICS Description:	NATURAL GAS DISTRIBUTION
NAICS Code:	22121
NAICS Description:	NATURAL GAS DISTRIBUTION

Facility Has Received Notices of Violations:

Violations:	No Violations Found

Evaluation Action Summary:

Evaluations:	No Evaluations Found

US AIRS (AFS):

Region Code:	09
County Code:	CA111
Programmatic ID:	AIR CAVCA0000611100061
Facility Registry ID:	110001188036
D and B Number:	Not reported
Facility Site Name:	SOUTHERN CALIFORNIA GAS CO
Primary SIC Code:	4923
NAICS Code:	486210
Default Air Classification Code:	MAJ
Facility Type of Ownership Code:	POF
Air CMS Category Code:	TVM
HPV Status:	Not reported

US AIRS (AFS):

Region Code:	09
Programmatic ID:	AIR CAVCA0000611100061
Facility Registry ID:	110001188036
Air Operating Status Code:	OPR
Default Air Classification Code:	MAJ
Air Program:	State Implementation Plan for National Primary and Secondary Ambient Air Quality Standards
Activity Date:	2016-09-01 00:00:00
Activity Status Date:	2016-09-01 14:47:41
Activity Group:	Compliance Monitoring
Activity Type:	Inspection/Evaluation
Activity Status:	Active

SOUTHERN CALIFORNIA GAS COMPANY-VENTURA (Continued) **1000167660**

Air Program: Title V Permits
Activity Date: 2016-09-01 00:00:00
Activity Status Date: 2016-09-01 00:00:00
Activity Group: Enforcement Action
Activity Type: Administrative - Formal
Activity Status: Resolved

Air Program: Title V Permits
Activity Date: 2016-09-01 00:00:00
Activity Status Date: 2016-09-01 14:47:41
Activity Group: Compliance Monitoring
Activity Type: Inspection/Evaluation
Activity Status: Active

Air Program: State Implementation Plan for National Primary and Secondary Ambient Air Quality Standards
Activity Date: 2016-09-01 00:00:00
Activity Status Date: 2016-09-01 00:00:00
Activity Group: Enforcement Action
Activity Type: Administrative - Formal
Activity Status: Resolved

Air Program: State Implementation Plan for National Primary and Secondary Ambient Air Quality Standards
Activity Date: 2016-07-18 00:00:00
Activity Status Date: 2016-09-01 14:13:56
Activity Group: Case File
Activity Type: Case File
Activity Status: Resolved

Air Program: State Implementation Plan for National Primary and Secondary Ambient Air Quality Standards
Activity Date: 2016-07-18 00:00:00
Activity Status Date: 2016-09-01 14:12:36
Activity Group: Compliance Monitoring
Activity Type: Inspection/Evaluation
Activity Status: Active

Air Program: Title V Permits
Activity Date: 2016-07-18 00:00:00
Activity Status Date: 2016-09-01 14:13:56
Activity Group: Case File
Activity Type: Case File
Activity Status: Resolved

Air Program: Title V Permits
Activity Date: 2016-07-18 00:00:00
Activity Status Date: 2016-09-01 14:12:36
Activity Group: Compliance Monitoring
Activity Type: Inspection/Evaluation
Activity Status: Active

Air Program: Title V Permits
Activity Date: 2016-04-21 00:00:00
Activity Status Date: Not reported
Activity Group: Compliance Monitoring
Activity Type: Inspection/Evaluation
Activity Status: Not reported

Air Program: Title V Permits

SOUTHERN CALIFORNIA GAS COMPANY-VENTURA (Continued) **1000167660**

Activity Date: 2016-02-11 00:00:00
Activity Status Date: 2016-05-18 12:22:29
Activity Group: Compliance Monitoring
Activity Type: Inspection/Evaluation
Activity Status: Active

Air Program: Title V Permits
Activity Date: 2016-02-10 00:00:00
Activity Status Date: 2016-05-18 12:19:55
Activity Group: Compliance Monitoring
Activity Type: Inspection/Evaluation
Activity Status: Active

Air Program: Title V Permits
Activity Date: 2015-10-19 00:00:00
Activity Status Date: 2016-07-14 19:29:28
Activity Group: Compliance Monitoring
Activity Type: Inspection/Evaluation
Activity Status: Active

Air Program: Title V Permits
Activity Date: 2015-04-15 00:00:00
Activity Status Date: 2015-06-11 13:29:15
Activity Group: Compliance Monitoring
Activity Type: Inspection/Evaluation
Activity Status: Active

Air Program: State Implementation Plan for National Primary and Secondary Ambient Air Quality Standards
Activity Date: 2015-02-12 00:00:00
Activity Status Date: 2015-05-21 14:38:56
Activity Group: Compliance Monitoring
Activity Type: Inspection/Evaluation
Activity Status: Active

Air Program: Title V Permits
Activity Date: 2015-02-12 00:00:00
Activity Status Date: 2015-05-21 14:38:56
Activity Group: Compliance Monitoring
Activity Type: Inspection/Evaluation
Activity Status: Active

Air Program: Title V Permits
Activity Date: 2014-10-24 00:00:00
Activity Status Date: Not reported
Activity Group: Compliance Monitoring
Activity Type: Inspection/Evaluation
Activity Status: Not reported

Air Program: State Implementation Plan for National Primary and Secondary Ambient Air Quality Standards
Activity Date: 2014-04-09 00:00:00
Activity Status Date: Not reported
Activity Group: Compliance Monitoring
Activity Type: Inspection/Evaluation
Activity Status: Not reported

Air Program: Title V Permits
Activity Date: 2014-04-09 00:00:00

SOUTHERN CALIFORNIA GAS COMPANY-VENTURA (Continued) **1000167660**

Activity Status Date: Not reported
Activity Group: Compliance Monitoring
Activity Type: Inspection/Evaluation
Activity Status: Not reported

Air Program: Title V Permits
Activity Date: 2013-12-03 00:00:00
Activity Status Date: Not reported
Activity Group: Compliance Monitoring
Activity Type: Inspection/Evaluation
Activity Status: Not reported

Air Program: State Implementation Plan for National Primary and Secondary Ambient Air Quality Standards
Activity Date: 2013-02-08 00:00:00
Activity Status Date: Not reported
Activity Group: Compliance Monitoring
Activity Type: Inspection/Evaluation
Activity Status: Not reported

Air Program: Title V Permits
Activity Date: 2013-02-08 00:00:00
Activity Status Date: Not reported
Activity Group: Compliance Monitoring
Activity Type: Inspection/Evaluation
Activity Status: Not reported

Air Program: State Implementation Plan for National Primary and Secondary Ambient Air Quality Standards
Activity Date: 2012-09-27 00:00:00
Activity Status Date: Not reported
Activity Group: Compliance Monitoring
Activity Type: Inspection/Evaluation
Activity Status: Not reported

Air Program: Title V Permits
Activity Date: 2012-09-27 00:00:00
Activity Status Date: Not reported
Activity Group: Compliance Monitoring
Activity Type: Inspection/Evaluation
Activity Status: Not reported

Air Program: Title V Permits
Activity Date: 2012-04-14 00:00:00
Activity Status Date: Not reported
Activity Group: Compliance Monitoring
Activity Type: Inspection/Evaluation
Activity Status: Not reported

Air Program: State Implementation Plan for National Primary and Secondary Ambient Air Quality Standards
Activity Date: 2012-04-14 00:00:00
Activity Status Date: Not reported
Activity Group: Compliance Monitoring
Activity Type: Inspection/Evaluation
Activity Status: Not reported

Air Program: Title V Permits
Activity Date: 2012-04-11 00:00:00
Activity Status Date: Not reported

SOUTHERN CALIFORNIA GAS COMPANY-VENTURA (Continued) **1000167660**

Activity Group: Compliance Monitoring
Activity Type: Inspection/Evaluation
Activity Status: Not reported

Air Program: State Implementation Plan for National Primary and Secondary Ambient Air Quality Standards
Activity Date: 2012-02-14 00:00:00
Activity Status Date: Not reported
Activity Group: Compliance Monitoring
Activity Type: Inspection/Evaluation
Activity Status: Not reported

Air Program: Title V Permits
Activity Date: 2012-02-14 00:00:00
Activity Status Date: Not reported
Activity Group: Compliance Monitoring
Activity Type: Inspection/Evaluation
Activity Status: Not reported

Air Program: Title V Permits
Activity Date: 2012-01-04 00:00:00
Activity Status Date: Not reported
Activity Group: Compliance Monitoring
Activity Type: Inspection/Evaluation
Activity Status: Not reported

Air Program: Title V Permits
Activity Date: 2010-11-10 00:00:00
Activity Status Date: Not reported
Activity Group: Compliance Monitoring
Activity Type: Inspection/Evaluation
Activity Status: Not reported

Air Program: State Implementation Plan for National Primary and Secondary Ambient Air Quality Standards
Activity Date: 2010-11-10 00:00:00
Activity Status Date: Not reported
Activity Group: Compliance Monitoring
Activity Type: Inspection/Evaluation
Activity Status: Not reported

Air Program: Title V Permits
Activity Date: 2010-11-09 00:00:00
Activity Status Date: Not reported
Activity Group: Compliance Monitoring
Activity Type: Inspection/Evaluation
Activity Status: Not reported

Air Program: Title V Permits
Activity Date: 2010-02-16 00:00:00
Activity Status Date: Not reported
Activity Group: Compliance Monitoring
Activity Type: Inspection/Evaluation
Activity Status: Not reported

Air Program: State Implementation Plan for National Primary and Secondary Ambient Air Quality Standards
Activity Date: 2010-02-16 00:00:00
Activity Status Date: Not reported
Activity Group: Compliance Monitoring

SOUTHERN CALIFORNIA GAS COMPANY-VENTURA (Continued) **1000167660**

Activity Type: Inspection/Evaluation
Activity Status: Not reported

Air Program: Title V Permits
Activity Date: 2009-12-22 00:00:00
Activity Status Date: Not reported
Activity Group: Compliance Monitoring
Activity Type: Inspection/Evaluation
Activity Status: Not reported

Air Program: State Implementation Plan for National Primary and Secondary Ambient Air Quality Standards
Activity Date: 2009-12-22 00:00:00
Activity Status Date: Not reported
Activity Group: Compliance Monitoring
Activity Type: Inspection/Evaluation
Activity Status: Not reported

Air Program: Title V Permits
Activity Date: 2009-12-21 00:00:00
Activity Status Date: Not reported
Activity Group: Compliance Monitoring
Activity Type: Inspection/Evaluation
Activity Status: Not reported

Air Program: State Implementation Plan for National Primary and Secondary Ambient Air Quality Standards
Activity Date: 2009-04-23 00:00:00
Activity Status Date: Not reported
Activity Group: Compliance Monitoring
Activity Type: Inspection/Evaluation
Activity Status: Not reported

Air Program: Title V Permits
Activity Date: 2009-04-23 00:00:00
Activity Status Date: Not reported
Activity Group: Compliance Monitoring
Activity Type: Inspection/Evaluation
Activity Status: Not reported

Air Program: Title V Permits
Activity Date: 2008-12-07 00:00:00
Activity Status Date: Not reported
Activity Group: Compliance Monitoring
Activity Type: Inspection/Evaluation
Activity Status: Not reported

Air Program: Title V Permits
Activity Date: 2008-04-02 00:00:00
Activity Status Date: Not reported
Activity Group: Compliance Monitoring
Activity Type: Inspection/Evaluation
Activity Status: Not reported

Air Program: State Implementation Plan for National Primary and Secondary Ambient Air Quality Standards
Activity Date: 2008-04-02 00:00:00
Activity Status Date: Not reported
Activity Group: Compliance Monitoring
Activity Type: Inspection/Evaluation

SOUTHERN CALIFORNIA GAS COMPANY-VENTURA (Continued) **1000167660**

Activity Status: Not reported

Air Program: State Implementation Plan for National Primary and Secondary Ambient Air Quality Standards
Activity Date: 2008-02-04 00:00:00
Activity Status Date: Not reported
Activity Group: Compliance Monitoring
Activity Type: Inspection/Evaluation
Activity Status: Not reported

Air Program: Title V Permits
Activity Date: 2008-02-04 00:00:00
Activity Status Date: Not reported
Activity Group: Compliance Monitoring
Activity Type: Inspection/Evaluation
Activity Status: Not reported

Air Program: Title V Permits
Activity Date: 2007-12-17 00:00:00
Activity Status Date: Not reported
Activity Group: Compliance Monitoring
Activity Type: Inspection/Evaluation
Activity Status: Not reported

Air Program: State Implementation Plan for National Primary and Secondary Ambient Air Quality Standards
Activity Date: 2006-11-30 00:00:00
Activity Status Date: Not reported
Activity Group: Compliance Monitoring
Activity Type: Inspection/Evaluation
Activity Status: Not reported

Air Program: Title V Permits
Activity Date: 2006-11-30 00:00:00
Activity Status Date: Not reported
Activity Group: Compliance Monitoring
Activity Type: Inspection/Evaluation
Activity Status: Not reported

Air Program: Title V Permits
Activity Date: 2006-11-29 00:00:00
Activity Status Date: Not reported
Activity Group: Compliance Monitoring
Activity Type: Inspection/Evaluation
Activity Status: Not reported

Air Program: Title V Permits
Activity Date: 2006-06-14 00:00:00
Activity Status Date: Not reported
Activity Group: Compliance Monitoring
Activity Type: Inspection/Evaluation
Activity Status: Not reported

Air Program: State Implementation Plan for National Primary and Secondary Ambient Air Quality Standards
Activity Date: 2006-06-14 00:00:00
Activity Status Date: Not reported
Activity Group: Compliance Monitoring
Activity Type: Inspection/Evaluation
Activity Status: Not reported

SOUTHERN CALIFORNIA GAS COMPANY-VENTURA (Continued) **1000167660**

Air Program: State Implementation Plan for National Primary and Secondary Ambient Air Quality Standards
Activity Date: 2006-06-13 00:00:00
Activity Status Date: Not reported
Activity Group: Compliance Monitoring
Activity Type: Inspection/Evaluation
Activity Status: Not reported

Air Program: Title V Permits
Activity Date: 2006-06-13 00:00:00
Activity Status Date: Not reported
Activity Group: Compliance Monitoring
Activity Type: Inspection/Evaluation
Activity Status: Not reported

Air Program: Title V Permits
Activity Date: 2006-01-09 00:00:00
Activity Status Date: Not reported
Activity Group: Compliance Monitoring
Activity Type: Inspection/Evaluation
Activity Status: Not reported

Air Program: State Implementation Plan for National Primary and Secondary Ambient Air Quality Standards
Activity Date: 2006-01-09 00:00:00
Activity Status Date: Not reported
Activity Group: Compliance Monitoring
Activity Type: Inspection/Evaluation
Activity Status: Not reported

Air Program: Title V Permits
Activity Date: 2006-01-08 00:00:00
Activity Status Date: Not reported
Activity Group: Compliance Monitoring
Activity Type: Inspection/Evaluation
Activity Status: Not reported

Air Program: State Implementation Plan for National Primary and Secondary Ambient Air Quality Standards
Activity Date: 2005-06-05 00:00:00
Activity Status Date: Not reported
Activity Group: Compliance Monitoring
Activity Type: Inspection/Evaluation
Activity Status: Not reported

Air Program: Title V Permits
Activity Date: 2005-06-05 00:00:00
Activity Status Date: Not reported
Activity Group: Compliance Monitoring
Activity Type: Inspection/Evaluation
Activity Status: Not reported

Air Program: State Implementation Plan for National Primary and Secondary Ambient Air Quality Standards
Activity Date: 2005-03-02 00:00:00
Activity Status Date: Not reported
Activity Group: Compliance Monitoring
Activity Type: Inspection/Evaluation
Activity Status: Not reported

Air Program: Title V Permits

SOUTHERN CALIFORNIA GAS COMPANY-VENTURA (Continued) **1000167660**

Activity Date: 2005-03-02 00:00:00
Activity Status Date: Not reported
Activity Group: Compliance Monitoring
Activity Type: Inspection/Evaluation
Activity Status: Not reported

Air Program: Title V Permits
Activity Date: 2005-01-10 00:00:00
Activity Status Date: Not reported
Activity Group: Compliance Monitoring
Activity Type: Inspection/Evaluation
Activity Status: Not reported

Air Program: Title V Permits
Activity Date: 2004-11-15 00:00:00
Activity Status Date: Not reported
Activity Group: Compliance Monitoring
Activity Type: Inspection/Evaluation
Activity Status: Not reported

Air Program: State Implementation Plan for National Primary and Secondary Ambient Air Quality Standards
Activity Date: 2004-06-23 00:00:00
Activity Status Date: Not reported
Activity Group: Compliance Monitoring
Activity Type: Inspection/Evaluation
Activity Status: Not reported

Air Program: Title V Permits
Activity Date: 2004-06-23 00:00:00
Activity Status Date: Not reported
Activity Group: Compliance Monitoring
Activity Type: Inspection/Evaluation
Activity Status: Not reported

Air Program: Title V Permits
Activity Date: 2004-02-24 00:00:00
Activity Status Date: Not reported
Activity Group: Compliance Monitoring
Activity Type: Inspection/Evaluation
Activity Status: Not reported

Air Program: State Implementation Plan for National Primary and Secondary Ambient Air Quality Standards
Activity Date: 2004-02-24 00:00:00
Activity Status Date: Not reported
Activity Group: Compliance Monitoring
Activity Type: Inspection/Evaluation
Activity Status: Not reported

Air Program: Title V Permits
Activity Date: 2004-02-23 00:00:00
Activity Status Date: Not reported
Activity Group: Compliance Monitoring
Activity Type: Inspection/Evaluation
Activity Status: Not reported

Air Program: State Implementation Plan for National Primary and Secondary Ambient Air Quality Standards
Activity Date: 2004-02-23 00:00:00

SOUTHERN CALIFORNIA GAS COMPANY-VENTURA (Continued) **1000167660**

Activity Status Date: Not reported
Activity Group: Compliance Monitoring
Activity Type: Inspection/Evaluation
Activity Status: Not reported

Air Program: Title V Permits
Activity Date: 2003-12-07 00:00:00
Activity Status Date: Not reported
Activity Group: Compliance Monitoring
Activity Type: Inspection/Evaluation
Activity Status: Not reported

Air Program: Title V Permits
Activity Date: 2003-11-15 00:00:00
Activity Status Date: Not reported
Activity Group: Compliance Monitoring
Activity Type: Inspection/Evaluation
Activity Status: Not reported

Air Program: Title V Permits
Activity Date: 2003-07-29 00:00:00
Activity Status Date: Not reported
Activity Group: Compliance Monitoring
Activity Type: Inspection/Evaluation
Activity Status: Not reported

Air Program: Title V Permits
Activity Date: 2003-03-26 00:00:00
Activity Status Date: Not reported
Activity Group: Compliance Monitoring
Activity Type: Inspection/Evaluation
Activity Status: Not reported

Air Program: Title V Permits
Activity Date: 2003-03-25 00:00:00
Activity Status Date: Not reported
Activity Group: Compliance Monitoring
Activity Type: Inspection/Evaluation
Activity Status: Not reported

Air Program: Title V Permits
Activity Date: 2003-03-24 00:00:00
Activity Status Date: Not reported
Activity Group: Compliance Monitoring
Activity Type: Inspection/Evaluation
Activity Status: Not reported

Air Program: Title V Permits
Activity Date: 2002-12-04 00:00:00
Activity Status Date: Not reported
Activity Group: Compliance Monitoring
Activity Type: Inspection/Evaluation
Activity Status: Not reported

Air Program: Title V Permits
Activity Date: 2002-11-15 00:00:00
Activity Status Date: Not reported

SOUTHERN CALIFORNIA GAS COMPANY-VENTURA (Continued) **1000167660**

Activity Group: Compliance Monitoring
Activity Type: Inspection/Evaluation
Activity Status: Not reported

Air Program: Title V Permits
Activity Date: 2002-09-19 00:00:00
Activity Status Date: Not reported
Activity Group: Compliance Monitoring
Activity Type: Inspection/Evaluation
Activity Status: Not reported

Air Program: Title V Permits
Activity Date: 2002-02-20 00:00:00
Activity Status Date: Not reported
Activity Group: Compliance Monitoring
Activity Type: Inspection/Evaluation
Activity Status: Not reported

Air Program: Title V Permits
Activity Date: 2002-02-19 00:00:00
Activity Status Date: Not reported
Activity Group: Compliance Monitoring
Activity Type: Inspection/Evaluation
Activity Status: Not reported

Air Program: Title V Permits
Activity Date: 2001-12-03 00:00:00
Activity Status Date: Not reported
Activity Group: Compliance Monitoring
Activity Type: Inspection/Evaluation
Activity Status: Not reported

Air Program: Title V Permits
Activity Date: 2000-11-09 00:00:00
Activity Status Date: Not reported
Activity Group: Compliance Monitoring
Activity Type: Inspection/Evaluation
Activity Status: Not reported

Air Program: Title V Permits
Activity Date: 1999-11-16 00:00:00
Activity Status Date: Not reported
Activity Group: Compliance Monitoring
Activity Type: Inspection/Evaluation
Activity Status: Not reported

Air Program: Title V Permits
Activity Date: 1998-11-18 00:00:00
Activity Status Date: Not reported
Activity Group: Compliance Monitoring
Activity Type: Inspection/Evaluation
Activity Status: Not reported

Air Program: Title V Permits
Activity Date: 1998-11-14 00:00:00
Activity Status Date: Not reported
Activity Group: Compliance Monitoring

SOUTHERN CALIFORNIA GAS COMPANY-VENTURA (Continued) **1000167660**

Activity Type: Inspection/Evaluation
Activity Status: Not reported

Air Program: Title V Permits
Activity Date: 1997-12-08 00:00:00
Activity Status Date: Not reported
Activity Group: Compliance Monitoring
Activity Type: Inspection/Evaluation
Activity Status: Not reported

Air Program: Title V Permits
Activity Date: 1997-11-14 00:00:00
Activity Status Date: Not reported
Activity Group: Compliance Monitoring
Activity Type: Inspection/Evaluation
Activity Status: Not reported

Air Program: Title V Permits
Activity Date: 1996-11-14 00:00:00
Activity Status Date: Not reported
Activity Group: Compliance Monitoring
Activity Type: Inspection/Evaluation
Activity Status: Not reported

NY MANIFEST:
Name: SOUTHERN CALIFORNIA GAS CO
Address: 1555 N OLIVE ST
City,State,Zip: VENTURA, CA 93002
Country: USA
EPA ID: CAD981422504
Facility Status: Not reported
Location Address 1: 1555 N OLIVE ST
Code: BP
Location Address 2: Not reported
Total Tanks: Not reported
Location City: VALENCIA
Location State: CA
Location Zip: 93001
Location Zip 4: Not reported

NY MANIFEST:
EPAID: CAD981422504
Mailing Name: SOUTHERN CALIFORNIA GAS CO
Mailing Contact: STEPHEN W PRESTON
Mailing Address 1: 9400 OAKDALE AVE
Mailing Address 2: Not reported
Mailing City: CHATSWORTH
Mailing State: CA
Mailing Zip: 91311
Mailing Zip 4: 5611
Mailing Country: USA
Mailing Phone: 8187012514

A18
Target Property **1555 N. OLIVE ST.**
VENTURA, CA 90013

CA CHMIRS **S109036448**
N/A

Site 18 of 24 in cluster A

Actual:
65 ft.

CHMIRS:

Name:	Not reported
Address:	1555 N. OLIVE ST.
City,State,Zip:	VENTURA, CA 90013
OES Incident Number:	7-7329
OES notification:	11/27/2007
OES Date:	Not reported
OES Time:	Not reported
Date Completed:	**Not reported**
Property Use:	Not reported
Agency Id Number:	Not reported
Agency Incident Number:	Not reported
Time Notified:	Not reported
Time Completed:	Not reported
Surrounding Area:	Not reported
Estimated Temperature:	Not reported
Property Management:	Not reported
More Than Two Substances Involved?:	Not reported
Resp Agncy Personel # Of Decontaminated:	Not reported
Responding Agency Personel # Of Injuries:	Not reported
Responding Agency Personel # Of Fatalities:	Not reported
Others Number Of Decontaminated:	Not reported
Others Number Of Injuries:	Not reported
Others Number Of Fatalities:	Not reported
Vehicle Make/year:	Not reported
Vehicle License Number:	Not reported
Vehicle State:	Not reported
Vehicle Id Number:	Not reported
CA DOT PUC/ICC Number:	Not reported
Company Name:	Not reported
Reporting Officer Name/ID:	Not reported
Report Date:	Not reported
Facility Telephone:	Not reported
Waterway Involved:	Not reported
Waterway:	Not reported
Spill Site:	Not reported
Cleanup By:	None
Containment:	Not reported
What Happened:	Not reported
Type:	Not reported
Measure:	Not reported
Other:	Not reported
Date/Time:	Not reported
Year:	2007
Agency:	So. CA Gas Co.
Incident Date:	11/27/2007 12:00:00 AM
Admin Agency:	Ventura City Fire Department
Amount:	Not reported
Contained:	Yes
Site Type:	Utilities/Substation
E Date:	Not reported
Substance:	Natural Gas
Gallons:	0.000000

(Continued) **S109036448**

Unknown:	0
Substance #2:	Not reported
Substance #3:	Not reported
Evacuations:	0
Number of Injuries:	0
Number of Fatalities:	0
#1 Pipeline:	Not reported
#2 Pipeline:	Not reported
#3 Pipeline:	Not reported
#1 Vessel >= 300 Tons:	Not reported
#2 Vessel >= 300 Tons:	Not reported
#3 Vessel >= 300 Tons:	Not reported
Evacs:	Not reported
Injuries:	Not reported
Fatals:	Not reported
Comments:	Not reported
Description:	Construction debris hit a tubing that is connected to a 6 inch pipe-this release is from the tubing which has been repaired.

A19 **VENTURA MAINTENANCE YARD** **CA WDR** **S121688456**
Target **1555 NORTH OLIVE STREET** **CA CIWQS** **N/A**
Property **VENTURA, CA 93001**

Site 19 of 24 in cluster A

Actual:
65 ft.

WDR:

Name:	VENTURA MAINTENANCE YARD
Address:	1555 NORTH OLIVE STREET
City,State,Zip:	VENTURA, CA 93001
Global ID:	WDR100000571
Status:	HISTORICAL - WDR

CIWQS:

Name:	VENTURA MAINTENANCE YARD
Address:	1555 NORTH OLIVE STREET
City,State,Zip:	VENTURA, CA 93001
Agency:	Southern California Gas Company
Agency Address:	555 West 5th Street, Los Angeles, CA 90013
Place/Project Type:	Utility Structure
SIC/NAICS:	Not reported
Region:	4
Program:	WDRNONMUNIPRCS
Regulatory Measure Status:	Historical
Regulatory Measure Type:	Enrollee
Order Number:	R4-2007-0019
WDID:	4A568600142
NPDES Number:	Not reported
Adoption Date:	Not reported
Effective Date:	11/30/2010
Termination Date:	01/23/2015
Expiration/Review Date:	03/01/2012
Design Flow:	Not reported
Major/Minor:	Not reported
Complexity:	A
TTWQ:	3
Enforcement Actions within 5 years:	0

VENTURA MAINTENANCE YARD (Continued) **S121688456**

Violations within 5 years: 0
Latitude: 34.297083
Longitude: -119.299181

A20 **SOUTHERN CALIFORNIA GAS CO** **CA LUST** **S101306073**
Target **1555 OLIVE ST N** **CA CPS-SLIC** **N/A**
Property **VENTURA, CA 93001** **CA Cortese**
CA HIST CORTESE
Site 20 of 24 in cluster A **CA CERS**

Actual:
65 ft.

LUST:
Name: SOUTHERN CALIFORNIA GAS CO
Address: 1555 OLIVE ST N
City,State,Zip: VENTURA, CA 93001
Lead Agency: VENTURA COUNTY
Case Type: LUST Cleanup Site
Geo Track: http://geotracker.waterboards.ca.gov/profile_report.asp?global_id=T0611101024
Global Id: T0611101024
Latitude: 34.2972731
Longitude: -119.2990412
Status: Completed - Case Closed
Status Date: 01/27/1997
Case Worker: Not reported
RB Case Number: C95126
Local Agency: Not reported
File Location: Not reported
Local Case Number: 95126
Potential Media Affect: Other Groundwater (uses other than drinking water)
Potential Contaminants of Concern: Gasoline
Site History: Not reported

LUST:
Global Id: T0611101024
Contact Type: Regional Board Caseworker
Contact Name: DANIEL PIROTTON
Organization Name: LOS ANGELES RWQCB (REGION 4)
Address: Not reported
City: R4 UNKNOWN
Email: dpirotton@waterboards.ca.gov
Phone Number: 2135766714

LUST:
Global Id: T0611101024
Action Type: ENFORCEMENT
Date: 01/27/1997
Action: * Referral to Regional Board or Another State Agency

Global Id: T0611101024
Action Type: Other
Date: 12/15/1986
Action: Leak Reported

LUST:
Global Id: T0611101024
Status: Open - Case Begin Date
Status Date: 12/15/1986

SOUTHERN CALIFORNIA GAS CO (Continued) **S101306073**

Global Id: T0611101024
Status: Open - Site Assessment
Status Date: 07/19/1988

Global Id: T0611101024
Status: Completed - Case Closed
Status Date: 01/27/1997

Name: SEMPRA ENERGY
Address: 1555 OLIVE ST N
City,State,Zip: VENTURA, CA 93001
Lead Agency: VENTURA COUNTY
Case Type: LUST Cleanup Site
Geo Track: http://geotracker.waterboards.ca.gov/profile_report.asp?global_id=T0603790023
Global Id: T0603790023
Latitude: 34.297521
Longitude: -119.299146
Status: Completed - Case Closed
Status Date: 08/20/2013
Case Worker: GLT
RB Case Number: C01001
Local Agency: VENTURA COUNTY
File Location: Not reported
Local Case Number: 01001
Potential Media Affect: Other Groundwater (uses other than drinking water), Soil
Potential Contaminants of Concern: Gasoline
Site History: BLANK

LUST:
Global Id: T0603790023
Contact Type: Regional Board Caseworker
Contact Name: DANIEL PIROTTON
Organization Name: LOS ANGELES RWQCB (REGION 4)
Address: Not reported
City: R4 UNKNOWN
Email: dpirotton@waterboards.ca.gov
Phone Number: 2135766714

Global Id: T0603790023
Contact Type: Local Agency Caseworker
Contact Name: GINA TERESA
Organization Name: VENTURA COUNTY
Address: 800 S. VICTORIA AVENUE
City: VENTURA
Email: gina.teresa@ventura.org
Phone Number: Not reported

LUST:
Global Id: T0603790023
Action Type: ENFORCEMENT
Date: 07/18/2005
Action: Meeting

Global Id: T0603790023
Action Type: ENFORCEMENT
Date: 10/24/2006

SOUTHERN CALIFORNIA GAS CO (Continued) **S101306073**

Action: Technical Correspondence / Assistance / Other - #10

Global Id: T0603790023
Action Type: ENFORCEMENT
Date: 10/21/2005
Action: Technical Correspondence / Assistance / Other - #6

Global Id: T0603790023
Action Type: ENFORCEMENT
Date: 06/02/2009
Action: Staff Letter - #18

Global Id: T0603790023
Action Type: ENFORCEMENT
Date: 06/04/2009
Action: Staff Letter - #19

Global Id: T0603790023
Action Type: ENFORCEMENT
Date: 12/27/2010
Action: Staff Letter

Global Id: T0603790023
Action Type: ENFORCEMENT
Date: 07/29/2011
Action: Staff Letter

Global Id: T0603790023
Action Type: ENFORCEMENT
Date: 01/01/2008
Action: File review

Global Id: T0603790023
Action Type: ENFORCEMENT
Date: 07/31/2013
Action: File Review - Closure

Global Id: T0603790023
Action Type: ENFORCEMENT
Date: 04/04/2013
Action: Staff Letter

Global Id: T0603790023
Action Type: Other
Date: 12/18/2000
Action: Leak Discovery

Global Id: T0603790023
Action Type: RESPONSE
Date: 10/31/2008
Action: Monitoring Report - Quarterly

Global Id: T0603790023
Action Type: RESPONSE
Date: 10/30/2009
Action: Site Assessment Report

SOUTHERN CALIFORNIA GAS CO (Continued) **S101306073**

Global Id: T0603790023
Action Type: RESPONSE
Date: 10/30/2009
Action: Monitoring Report - Quarterly

Global Id: T0603790023
Action Type: RESPONSE
Date: 10/29/2011
Action: Monitoring Report - Semi-Annually

Global Id: T0603790023
Action Type: RESPONSE
Date: 06/30/2011
Action: Electronic Reporting Submittal Due

Global Id: T0603790023
Action Type: RESPONSE
Date: 08/19/2011
Action: Electronic Reporting Submittal Due

Global Id: T0603790023
Action Type: ENFORCEMENT
Date: 12/07/2004
Action: * No Action - #4

Global Id: T0603790023
Action Type: ENFORCEMENT
Date: 10/10/2005
Action: * Historical Enforcement - #6

Global Id: T0603790023
Action Type: ENFORCEMENT
Date: 01/04/2001
Action: Notification - Proposition 65 - #2

Global Id: T0603790023
Action Type: ENFORCEMENT
Date: 01/10/2001
Action: Notice of Responsibility - #3

Global Id: T0603790023
Action Type: ENFORCEMENT
Date: 12/05/2005
Action: Technical Correspondence / Assistance / Other - #7

Global Id: T0603790023
Action Type: ENFORCEMENT
Date: 08/14/2007
Action: Technical Correspondence / Assistance / Other - #12

Global Id: T0603790023
Action Type: ENFORCEMENT
Date: 06/13/2008
Action: Technical Correspondence / Assistance / Other - #16

Global Id: T0603790023
Action Type: ENFORCEMENT

SOUTHERN CALIFORNIA GAS CO (Continued) **S101306073**

Date: 06/14/2012
Action: Staff Letter

Global Id: T0603790023
Action Type: ENFORCEMENT
Date: 08/20/2013
Action: Closure/No Further Action Letter

Global Id: T0603790023
Action Type: RESPONSE
Date: 01/30/2006
Action: Other Report / Document

Global Id: T0603790023
Action Type: RESPONSE
Date: 08/31/2007
Action: Monitoring Report - Quarterly

Global Id: T0603790023
Action Type: RESPONSE
Date: 05/21/2013
Action: Correspondence

Global Id: T0603790023
Action Type: ENFORCEMENT
Date: 07/17/2006
Action: Technical Correspondence / Assistance / Other - #9

Global Id: T0603790023
Action Type: ENFORCEMENT
Date: 04/20/2005
Action: * Historical Enforcement - #5

Global Id: T0603790023
Action Type: ENFORCEMENT
Date: 12/27/2000
Action: * No Action - #1

Global Id: T0603790023
Action Type: ENFORCEMENT
Date: 05/10/2010
Action: Staff Letter

Global Id: T0603790023
Action Type: ENFORCEMENT
Date: 11/28/2012
Action: Staff Letter

Global Id: T0603790023
Action Type: Other
Date: 12/27/2000
Action: Leak Reported

Global Id: T0603790023
Action Type: RESPONSE
Date: 12/30/2005
Action: Electronic Reporting Submittal Due

SOUTHERN CALIFORNIA GAS CO (Continued) **S101306073**

Global Id: T0603790023
Action Type: RESPONSE
Date: 07/31/2006
Action: Monitoring Report - Quarterly

Global Id: T0603790023
Action Type: RESPONSE
Date: 04/30/2007
Action: Monitoring Report - Quarterly

Global Id: T0603790023
Action Type: RESPONSE
Date: 10/31/2006
Action: Monitoring Report - Quarterly

Global Id: T0603790023
Action Type: RESPONSE
Date: 01/31/2007
Action: Monitoring Report - Quarterly

Global Id: T0603790023
Action Type: RESPONSE
Date: 04/30/2007
Action: Soil and Water Investigation Workplan

Global Id: T0603790023
Action Type: RESPONSE
Date: 04/30/2013
Action: Fact Sheets - Public Participation

Global Id: T0603790023
Action Type: REMEDIATION
Date: 01/27/2011
Action: In Situ Physical/Chemical Treatment (other than SVE)

Global Id: T0603790023
Action Type: ENFORCEMENT
Date: 09/19/2007
Action: Technical Correspondence / Assistance / Other - #13

Global Id: T0603790023
Action Type: ENFORCEMENT
Date: 11/28/2007
Action: Technical Correspondence / Assistance / Other - #14

Global Id: T0603790023
Action Type: ENFORCEMENT
Date: 01/22/2010
Action: Staff Letter

Global Id: T0603790023
Action Type: ENFORCEMENT
Date: 03/12/2012
Action: Staff Letter

Global Id: T0603790023
Action Type: RESPONSE

SOUTHERN CALIFORNIA GAS CO (Continued) **S101306073**

Date: 03/31/2010
Action: CAP/RAP - Other Report

Global Id: T0603790023
Action Type: RESPONSE
Date: 02/19/2010
Action: Electronic Reporting Submittal Due

Global Id: T0603790023
Action Type: RESPONSE
Date: 04/30/2010
Action: Monitoring Report - Semi-Annually

Global Id: T0603790023
Action Type: RESPONSE
Date: 05/27/2009
Action: Fact Sheets - Public Participation

Global Id: T0603790023
Action Type: RESPONSE
Date: 11/04/2009
Action: Correspondence

Global Id: T0603790023
Action Type: RESPONSE
Date: 04/30/2009
Action: Monitoring Report - Quarterly

Global Id: T0603790023
Action Type: RESPONSE
Date: 02/29/2008
Action: Electronic Reporting Submittal Due

Global Id: T0603790023
Action Type: RESPONSE
Date: 07/29/2005
Action: Other Workplan

Global Id: T0603790023
Action Type: RESPONSE
Date: 01/31/2006
Action: Other Report / Document

Global Id: T0603790023
Action Type: RESPONSE
Date: 03/31/2011
Action: Pilot Study/ Treatability Report

Global Id: T0603790023
Action Type: RESPONSE
Date: 10/29/2010
Action: Monitoring Report - Semi-Annually

Global Id: T0603790023
Action Type: RESPONSE
Date: 04/29/2011
Action: Remedial Progress Report

SOUTHERN CALIFORNIA GAS CO (Continued) **S101306073**

Global Id: T0603790023
Action Type: RESPONSE
Date: 05/21/2010
Action: Electronic Reporting Submittal Due

Global Id: T0603790023
Action Type: RESPONSE
Date: 01/31/2013
Action: CAP/RAP - Other Report

Global Id: T0603790023
Action Type: RESPONSE
Date: 05/15/2012
Action: Corrective Action Plan / Remedial Action Plan - Regulator Responded

Global Id: T0603790023
Action Type: RESPONSE
Date: 08/20/2013
Action: Well Destruction Report - Regulator Responded

Global Id: T0603790023
Action Type: ENFORCEMENT
Date: 03/05/2007
Action: Technical Correspondence / Assistance / Other - #11

Global Id: T0603790023
Action Type: ENFORCEMENT
Date: 02/26/2008
Action: Technical Correspondence / Assistance / Other - #15

Global Id: T0603790023
Action Type: ENFORCEMENT
Date: 04/30/2009
Action: Staff Letter - #17

Global Id: T0603790023
Action Type: ENFORCEMENT
Date: 07/28/2009
Action: Staff Letter

Global Id: T0603790023
Action Type: ENFORCEMENT
Date: 08/21/2009
Action: Staff Letter

Global Id: T0603790023
Action Type: ENFORCEMENT
Date: 05/17/2011
Action: Staff Letter

Global Id: T0603790023
Action Type: Other
Date: 12/18/2000
Action: Leak Stopped

Global Id: T0603790023
Action Type: RESPONSE

SOUTHERN CALIFORNIA GAS CO (Continued) **S101306073**

Date: 07/31/2009
Action: Pilot Study / Treatability Workplan

Global Id: T0603790023
Action Type: RESPONSE
Date: 07/31/2009
Action: Well Installation Workplan

Global Id: T0603790023
Action Type: RESPONSE
Date: 04/30/2008
Action: Electronic Reporting Submittal Due

Global Id: T0603790023
Action Type: RESPONSE
Date: 05/30/2008
Action: Electronic Reporting Submittal Due

Global Id: T0603790023
Action Type: RESPONSE
Date: 05/30/2008
Action: Other Report / Document

Global Id: T0603790023
Action Type: RESPONSE
Date: 01/15/2008
Action: Other Workplan

Global Id: T0603790023
Action Type: RESPONSE
Date: 01/30/2001
Action: Preliminary Site Assessment Workplan

Global Id: T0603790023
Action Type: RESPONSE
Date: 03/19/2012
Action: Electronic Reporting Submittal Due

Global Id: T0603790023
Action Type: RESPONSE
Date: 04/30/2012
Action: Monitoring Report - Semi-Annually

Global Id: T0603790023
Action Type: RESPONSE
Date: 01/31/2013
Action: Monitoring Report - Quarterly

Global Id: T0603790023
Action Type: ENFORCEMENT
Date: 05/31/2006
Action: Technical Correspondence / Assistance / Other - #8

LUST:
Global Id: T0603790023
Status: Open - Case Begin Date
Status Date: 12/18/2000

SOUTHERN CALIFORNIA GAS CO (Continued) **S101306073**

Global Id: T0603790023
Status: Open - Site Assessment
Status Date: 12/27/2000

Global Id: T0603790023
Status: Open - Site Assessment
Status Date: 01/04/2001

Global Id: T0603790023
Status: Open - Site Assessment
Status Date: 01/29/2001

Global Id: T0603790023
Status: Open - Site Assessment
Status Date: 01/01/2006

Global Id: T0603790023
Status: Open - Site Assessment
Status Date: 04/30/2007

Global Id: T0603790023
Status: Open - Remediation
Status Date: 01/27/2011

Global Id: T0603790023
Status: Open - Eligible for Closure
Status Date: 03/26/2013

Global Id: T0603790023
Status: Completed - Case Closed
Status Date: 08/20/2013

LUST REG 4:
Region: 4
Regional Board: 04
County: Ventura
Facility Id: C-95126
Status: Case Closed
Substance: Gasoline
Substance Quantity: Not reported
Local Case No: Not reported
Case Type: Groundwater
Abatement Method Used at the Site: Not reported
Global ID: T0611101024
W Global ID: Not reported
Staff: UNK
Local Agency: 56000L
Cross Street: Not reported
Enforcement Type: Not reported
Date Leak Discovered: Not reported
Date Leak First Reported: 12/15/1986
Date Leak Record Entered: 4/13/1988
Date Confirmation Began: Not reported
Date Leak Stopped: Not reported
Date Case Last Changed on Database: 4/14/1998
Date the Case was Closed: 1/27/1997

SOUTHERN CALIFORNIA GAS CO (Continued) **S101306073**

How Leak Discovered: Not reported
How Leak Stopped: Not reported
Cause of Leak: Not reported
Leak Source: Not reported
Operator: OLD CASE #930010070
Water System: Not reported
Well Name: Not reported
Approx. Dist To Production Well (ft): 22334.901891292681966474101922
Source of Cleanup Funding: Not reported
Preliminary Site Assessment Workplan Submitted: Not reported
Preliminary Site Assessment Began: Not reported
Pollution Characterization Began: 7/19/1988
Remediation Plan Submitted: Not reported
Remedial Action Underway: Not reported
Post Remedial Action Monitoring Began: Not reported
Enforcement Action Date: Not reported
Historical Max MTBE Date: Not reported
Hist Max MTBE Conc in Groundwater: Not reported
Hist Max MTBE Conc in Soil: Not reported
Significant Interim Remedial Action Taken: Yes
GW Qualifier: Not reported
Soil Qualifier: Not reported
Organization: Not reported
Owner Contact: Not reported
Responsible Party: SOUTHERN CALIFORNIA GAS CO
RP Address: PO BOX 3249 TERMINAL ANNEX, LOS ANGELES CA 90051-1249
Program: LUST
Lat/Long: 34.2974878 / -1
Local Agency Staff: EHD
Beneficial Use: Not reported
Priority: Not reported
Cleanup Fund Id: Not reported
Suspended: Not reported
Assigned Name: Not reported
Summary: CASE ASSIGNED TO AEN ON 4/20/89. CASE TRANSFERRED TO JH ON 09/17/90; 1/24/97 - 4TH QUARTER GW MONITORING & SAMPLING REPORT; 04/14/98 - 1ST QTR 1998 GW MON RPT

VENTURA CO. LUST:
Name: SOUTHERN CALIFORNIA GAS CO
Address: 1555 OLIVE ST N
City: VENTURA
Region: VENTURA
Facility ID: 95126
Status: Case Closed

SLIC REG 4:
Region: 4
Facility Status: No further action required
SLIC: 0676
Substance: VOCs
Staff: Not reported

CORTESE:
Name: SOUTHERN CALIFORNIA GAS CO
Address: 1555 OLIVE ST N

SOUTHERN CALIFORNIA GAS CO (Continued) **S101306073**

City,State,Zip:	VENTURA, CA 93001
Region:	CORTESE
Envirostor Id:	Not reported
Global ID:	T0611101024
Site/Facility Type:	LUST CLEANUP SITE
Cleanup Status:	COMPLETED - CASE CLOSED
Status Date:	Not reported
Site Code:	Not reported
Latitude:	Not reported
Longitude:	Not reported
Owner:	Not reported
Enf Type:	Not reported
Swat R:	Not reported
Flag:	active
Order No:	Not reported
Waste Discharge System No:	Not reported
Effective Date:	Not reported
Region 2:	Not reported
WID Id:	Not reported
Solid Waste Id No:	Not reported
Waste Management Uit Name:	Not reported
File Name:	Active Open

HIST CORTESE:

edr_fname:	SOUTHERN CALIFORNIA GAS C
edr_fadd1:	1555 OLIVE
City,State,Zip:	VENTURA, CA 93001
Region:	CORTESE
Facility County Code:	56
Reg By:	LTNKA
Reg Id:	C-95126

edr_fname:	SO CAL GAS/VENTURA MGP
edr_fadd1:	1555 OLIVE
City,State,Zip:	VENTURA, CA 93001
Region:	CORTESE
Facility County Code:	56
Reg By:	CALSI
Reg Id:	56490101

CERS:

Name:	SOUTHERN CALIFORNIA GAS CO
Address:	1555 OLIVE ST N
City,State,Zip:	VENTURA, CA 93001
Site ID:	233985
CERS ID:	SLT43586584
CERS Description:	Cleanup Program Site

Affiliation:

Affiliation Type Desc:	Regional Board Caseworker
Entity Name:	DANIEL PIROTTON - LOS ANGELES RWQCB (REGION 4)
Entity Title:	Not reported
Affiliation Address:	Not reported
Affiliation City:	R4 UNKNOWN
Affiliation State:	CA
Affiliation Country:	Not reported
Affiliation Zip:	Not reported

SOUTHERN CALIFORNIA GAS CO (Continued) **S101306073**

Affiliation Phone: 2135766714,

Name: SOUTHERN CALIFORNIA GAS CO
Address: 1555 OLIVE ST N
City,State,Zip: VENTURA, CA 93001
Site ID: 233985
CERS ID: T0611101024
CERS Description: Leaking Underground Storage Tank Cleanup Site

Affiliation:
Affiliation Type Desc: Regional Board Caseworker
Entity Name: DANIEL PIROTTON - LOS ANGELES RWQCB (REGION 4)
Entity Title: Not reported
Affiliation Address: Not reported
Affiliation City: R4 UNKNOWN
Affiliation State: CA
Affiliation Country: Not reported
Affiliation Zip: Not reported
Affiliation Phone: 2135766714,

A21 **VENTURA** **CA SWEEPS UST** **S101619899**
Target **1555 N OLIVE ST** **CA HIST UST** **N/A**
Property **VENTURA, CA 93001** **CA FID UST**

Site 21 of 24 in cluster A

Actual: **65 ft.**

SWEEPS UST:
Name: VENTURA
Address: 1555 N OLIVE ST
City: VENTURA
Status: Active
Comp Number: 7526
Number: 4
Board Of Equalization: 44-030920
Referral Date: Not reported
Action Date: 07-03-90
Created Date: 02-29-88
Owner Tank Id: TCOU100
SWRCB Tank Id: 56-020-007526-000001
Tank Status: A
Capacity: 1000
Active Date: 07-01-85
Tank Use: M.V. FUEL
STG: P
Content: DIESEL
Number Of Tanks: 5

Name: VENTURA
Address: 1555 N OLIVE ST
City: VENTURA
Status: Active
Comp Number: 7526
Number: 4
Board Of Equalization: 44-030920
Referral Date: Not reported
Action Date: 07-03-90

VENTURA (Continued) **S101619899**

Created Date:	02-29-88
Owner Tank Id:	TCOU101
SWRCB Tank Id:	56-020-007526-000002
Tank Status:	A
Capacity:	550
Active Date:	07-01-85
Tank Use:	M.V. FUEL
STG:	P
Content:	DIESEL
Number Of Tanks:	Not reported
Name:	VENTURA
Address:	1555 N OLIVE ST
City:	VENTURA
Status:	Active
Comp Number:	7526
Number:	4
Board Of Equalization:	44-030920
Referral Date:	Not reported
Action Date:	07-03-90
Created Date:	02-29-88
Owner Tank Id:	TCOU102
SWRCB Tank Id:	56-020-007526-000003
Tank Status:	A
Capacity:	10000
Active Date:	07-01-85
Tank Use:	M.V. FUEL
STG:	P
Content:	REG UNLEADED
Number Of Tanks:	Not reported
Name:	VENTURA
Address:	1555 N OLIVE ST
City:	VENTURA
Status:	Active
Comp Number:	7526
Number:	4
Board Of Equalization:	44-030920
Referral Date:	Not reported
Action Date:	07-03-90
Created Date:	02-29-88
Owner Tank Id:	TCOU102
SWRCB Tank Id:	56-020-007526-000004
Tank Status:	A
Capacity:	1000
Active Date:	07-03-90
Tank Use:	OIL
STG:	P
Content:	MOTOR OIL
Number Of Tanks:	Not reported
Name:	VENTURA
Address:	1555 N OLIVE ST
City:	VENTURA
Status:	Active
Comp Number:	7526
Number:	4

VENTURA (Continued) **S101619899**

Board Of Equalization: 44-030920
Referral Date: Not reported
Action Date: 07-03-90
Created Date: 02-29-88
Owner Tank Id: TCOU102
SWRCB Tank Id: 56-020-007526-000005
Tank Status: A
Capacity: 1000
Active Date: 07-03-90
Tank Use: UNKNOWN
STG: W
Content: CONDENSATE W
Number Of Tanks: Not reported

HIST UST:
Name: VENTURA
Address: 1555 NO OLIVE STREET
City,State,Zip: VENTURA, CA 93001
File Number: 0002CE45
URL: http://geotracker.waterboards.ca.gov/ustpdfs/pdf/0002CE45.pdf
Region: Not reported
Facility ID: Not reported
Facility Type: Not reported
Other Type: Not reported
Contact Name: Not reported
Telephone: Not reported
Owner Name: Not reported
Owner Address: Not reported
Owner City,St,Zip: Not reported
Total Tanks: Not reported

Tank Num: Not reported
Container Num: Not reported
Year Installed: Not reported
Tank Capacity: Not reported
Tank Used for: Not reported
Type of Fuel: Not reported
Container Construction Thickness: Not reported
Leak Detection: Not reported

Click here for Geo Tracker PDF:

CA FID UST:
Facility ID: 56000234
Regulated By: UTNKA
Regulated ID: 00007526
Cortese Code: Not reported
SIC Code: Not reported
Facility Phone: 8056432257
Mail To: Not reported
Mailing Address: BOX
Mailing Address 2: Not reported
Mailing City,St,Zip: VENTURA 93001
Contact: Not reported
Contact Phone: Not reported
DUNs Number: Not reported

VENTURA (Continued) **S101619899**

NPDES Number: Not reported
EPA ID: Not reported
Comments: Not reported
Status: Active

A22 **THE GAS COMPANY** **CA UST** **U004343445**
Target **1555 N OLIVE ST** **N/A**
Property **VENTURA, CA 93001**

Site 22 of 24 in cluster A

Actual: **65 ft.**

UST:

Name:	THE GAS COMPANY
Address:	1555 N OLIVE ST
City,State,Zip:	VENTURA, CA 93001
Facility ID:	056-001-003283
Permitting Agency:	VENTURA COUNTY
CERSID:	Not reported
Latitude:	34.2976
Longitude:	-119.29898
Owner type:	Not reported
Facility type:	Not reported
Num of inuse ust:	Not reported
Num of closed ust:	Not reported
Num of oos ust:	Not reported
Epa region:	Not reported
Tribal lands:	Not reported
Tank owner name:	Not reported
Tank owner mailing address:	Not reported
Tank owner mailing city:	Not reported
Tank owner mailing zip:	Not reported
Tank owner mailing state:	Not reported
Tank operator name:	Not reported
Tank operator mailing address:	Not reported
Tank operator mailing city:	Not reported
Tank operator mailing zip:	Not reported
Tank operator mailing state:	Not reported
Tankidnumber:	Not reported
Tank status:	Not reported
Tank configuration:	Not reported
Tank closure date:	Not reported
Tank installation date:	Not reported
Tank num of compartments:	Not reported
Tank contents:	Not reported
Tank capacity gallons:	Not reported
Tank type:	Not reported
Tank pc construction:	Not reported
Tank pwpiping construction:	Not reported
Tank piping type:	Not reported
Tank piping construction:	Not reported
Tank sacrificial anode:	Not reported
Tank cp impressed current:	Not reported
Tank cp shutoff:	Not reported
Tank alarms:	Not reported
Tank ball float:	Not reported
Tank spill bucket:	Not reported

A23 **SEMPRA ENERGY** **CA LUST** **S104891071**
Target **1555 OLIVE ST N** **CA Cortese** **N/A**
Property **VENTURA, CA 93001** **CA Notify 65**
CA CERS

Site 23 of 24 in cluster A

Actual: **65 ft.**

LUST REG 4:

Region:	4	
Regional Board:	04	
County:	Los Angeles	
Facility Id:	C-01001	
Status:	Leak being confirmed	
Substance:	Gasoline	
Substance Quantity:	Not reported	
Local Case No:	01001	
Case Type:	Soil	
Abatement Method Used at the Site:		Not reported
Global ID:	T0603790023	
W Global ID:	Not reported	
Staff:	UNK	
Local Agency:	56000L	
Cross Street:	Not reported	
Enforcement Type:	Not reported	
Date Leak Discovered:	12/18/2000	
Date Leak First Reported:		12/27/2000
Date Leak Record Entered:	Not reported	
Date Confirmation Began:	12/27/2000	
Date Leak Stopped:	Not reported	
Date Case Last Changed on Database:		12/27/2000
Date the Case was Closed:		Not reported
How Leak Discovered:	OM	
How Leak Stopped:	Not reported	
Cause of Leak:	UNK	
Leak Source:	UNK	
Operator:	CRYSTAL YANCEY	
Water System:	Not reported	
Well Name:	Not reported	
Approx. Dist To Production Well (ft):		22316.3794299834254427316095
Source of Cleanup Funding:		UNK
Preliminary Site Assessment Workplan Submitted:		Not reported
Preliminary Site Assessment Began:		Not reported
Pollution Characterization Began:		Not reported
Remediation Plan Submitted:		Not reported
Remedial Action Underway:		Not reported
Post Remedial Action Monitoring Began:		Not reported
Enforcement Action Date:		Not reported
Historical Max MTBE Date:		Not reported
Hist Max MTBE Conc in Groundwater:		Not reported
Hist Max MTBE Conc in Soil:		Not reported
Significant Interim Remedial Action Taken:		Not reported
GW Qualifier:	Not reported	
Soil Qualifier:	Not reported	
Organization:	Not reported	
Owner Contact:	Not reported	
Responsible Party:	SEMPRA ENERGY	
RP Address:	555 W. 5TH ST., LOS ANGELES, CA 90013	
Program:	LUST	
Lat/Long:	34.297521 / -1	
Local Agency Staff:	KEA	

SEMPRA ENERGY (Continued) **S104891071**

Beneficial Use: Not reported
Priority: Not reported
Cleanup Fund Id: Not reported
Suspended: Not reported
Assigned Name: Not reported
Summary: Not reported

VENTURA CO. LUST:
Name: SEMPRA ENERGY
Address: 1555 OLIVE ST N
City: VENTURA
Region: VENTURA
Facility ID: 01001
Status: Pollution Characterization

CORTESE:
Name: SEMPRA ENERGY
Address: 1555 OLIVE ST N
City,State,Zip: VENTURA, CA 93001
Region: CORTESE
Envirostor Id: Not reported
Global ID: T0603790023
Site/Facility Type: LUST CLEANUP SITE
Cleanup Status: COMPLETED - CASE CLOSED
Status Date: Not reported
Site Code: Not reported
Latitude: Not reported
Longitude: Not reported
Owner: Not reported
Enf Type: Not reported
Swat R: Not reported
Flag: active
Order No: Not reported
Waste Discharge System No: Not reported
Effective Date: Not reported
Region 2: Not reported
WID Id: Not reported
Solid Waste Id No: Not reported
Waste Management Uit Name: Not reported
File Name: Active Open

NOTIFY 65:
Name: SEMPRA ENERGY
Address: 1555 OLIVE ST N
City,State,Zip: VENTURA, CA 93001
Date Reported: Not reported
Staff Initials: Not reported
Board File Number: Not reported
Facility Type: Not reported
Discharge Date: Not reported
Issue Date: 01/04/2001
Incident Description: Not reported
Global ID: Not reported
Status: Not reported

Name: SEMPRA ENERGY

SEMPRA ENERGY (Continued) **S104891071**

Address: 1555 OLIVE ST N
City,State,Zip: VENTURA, CA 93001
Date Reported: Not reported
Staff Initials: Not reported
Board File Number: Not reported
Facility Type: Not reported
Discharge Date: Not reported
Issue Date: Not reported
Incident Description: Not reported
Global ID: Not reported
Status: Not reported

CERS:
Name: SEMPRA ENERGY
Address: 1555 OLIVE ST N
City,State,Zip: VENTURA, CA 93001
Site ID: 238033
CERS ID: T0603790023
CERS Description: Leaking Underground Storage Tank Cleanup Site

Affiliation:
Affiliation Type Desc: Local Agency Caseworker
Entity Name: GINA TERESA - VENTURA COUNTY
Entity Title: Not reported
Affiliation Address: 800 S. VICTORIA AVENUE
Affiliation City: VENTURA
Affiliation State: CA
Affiliation Country: Not reported
Affiliation Zip: Not reported
Affiliation Phone: ,

Affiliation Type Desc: Regional Board Caseworker
Entity Name: DANIEL PIROTTON - LOS ANGELES RWQCB (REGION 4)
Entity Title: Not reported
Affiliation Address: Not reported
Affiliation City: R4 UNKNOWN
Affiliation State: CA
Affiliation Country: Not reported
Affiliation Zip: Not reported
Affiliation Phone: 2135766714,

A24 **SO CALIF GAS CO -VENTURA COMPRESSOR STATION** **CA AST** **A100424611**
Target **1555 N OLIVE ST** **N/A**
Property **VENTURA, CA 93001**

Site 24 of 24 in cluster A

Actual:
65 ft.

AST:
Name: SO CALIF GAS CO -VENTURA COMPRESSOR STATION
Address: 1555 N OLIVE ST
City/Zip: VENTURA,93001
Certified Unified Program Agencies: Not reported
Owner: Southern California Gas Co
Total Gallons: Not reported
CERSID: 10151617
Facility ID: FA-000-005952
Business Name: Southern California Gas Company

SO CALIF GAS CO -VENTURA COMPRESSOR STATION (Continued) **A100424611**

Phone:	661-858-8210
Fax:	(818) 701-3441
Mailing Address:	PO Box 2300, M/L SC9314
Mailing Address City:	Chatsworth
Mailing Address State:	CA
Mailing Address Zip Code:	91313
Operator Name:	Southern California Gas Co.- Ventura Compressor Station
Operator Phone:	661-763-2829
Owner Phone:	323-266-5937
Owner Mail Address:	PO Box 2300, M/L SC9314
Owner State:	CA
Owner Zip Code:	91313
Owner Country:	United States
Property Owner Name:	Not reported
Property Owner Phone:	Not reported
Property Owner Mailing Address:	Not reported
Property Owner City:	Not reported
Property Owner Stat :	Not reported
Property Owner Zip Code:	Not reported
Property Owner Country:	Not reported
EPAID:	CAD981422504

B25 **WESTERN WIRELINE INC** **RCRA NonGen / NLR** **1024804910**
WNW **1689 N OLIVE BULIDING B** **CAL000260775**
< 1/8 **VENTURA, CA 93001**
0.004 mi.
22 ft. **Site 1 of 5 in cluster B**

Relative:
Higher

Actual:
68 ft.

RCRA Listings:

Date Form Received by Agency:		20021016
Handler Name:	WESTERN WIRELINE INC	
Handler Address:		1689 N OLIVE BULIDING B
Handler City,State,Zip:		VENTURA, CA 93001
EPA ID:		CAL000260775
Contact Name:		BRENDA LUCE
Contact Address:		P.O. BOX 760
Contact City,State,Zip:		VENTURA, CA 93002
Contact Telephone:		805-641-0181
Contact Fax:		805-648-1031
Contact Email:		BLUCE@WESTERNWIRELINE.COM
Contact Title:		Not reported
EPA Region:		09
Land Type:		Not reported
Federal Waste Generator Description:		Not a generator, verified
Non-Notifier:		Not reported
Biennial Report Cycle:		Not reported
Accessibility:		Not reported
Active Site Indicator:		Handler Activities
State District Owner:		Not reported
State District:		Not reported
Mailing Address:		PO BOX 760
Mailing City,State,Zip:		VENTURA, CA 93002-0000
Owner Name:	WESTERN WIRELINE INC	
Owner Type:		Other
Operator Name:	BRENDA LUCE	
Operator Type:		Other
Short-Term Generator Activity:		No
Importer Activity:		No

WESTERN WIRELINE INC (Continued) **1024804910**

Mixed Waste Generator:	No
Transporter Activity:	No
Transfer Facility Activity:	No
Recycler Activity with Storage:	No
Small Quantity On-Site Burner Exemption:	No
Smelting Melting and Refining Furnace Exemption:	No
Underground Injection Control:	No
Off-Site Waste Receipt:	No
Universal Waste Indicator:	Yes
Universal Waste Destination Facility:	Yes
Federal Universal Waste:	No
Active Site Fed-Reg Treatment Storage and Disposal Facility:	Not reported
Active Site Converter Treatment storage and Disposal Facility:	Not reported
Active Site State-Reg Treatment Storage and Disposal Facility:	Not reported
Active Site State-Reg Handler:	---
Federal Facility Indicator:	Not reported
Hazardous Secondary Material Indicator:	N
Sub-Part K Indicator:	Not reported
Commercial TSD Indicator:	No
Treatment Storage and Disposal Type:	Not reported
2018 GPRA Permit Baseline:	Not on the Baseline
2018 GPRA Renewals Baseline:	Not on the Baseline
Permit Renewals Workload Universe:	Not reported
Permit Workload Universe:	Not reported
Permit Progress Universe:	Not reported
Post-Closure Workload Universe:	Not reported
Closure Workload Universe:	Not reported
202 GPRA Corrective Action Baseline:	No
Corrective Action Workload Universe:	No
Subject to Corrective Action Universe:	No
Non-TSDFs Where RCRA CA has Been Imposed Universe:	No
TSDFs Potentially Subject to CA Under 3004 (u)/(v) Universe:	No
TSDFs Only Subject to CA under Discretionary Auth Universe:	No
Corrective Action Priority Ranking:	No NCAPS ranking
Environmental Control Indicator:	No
Institutional Control Indicator:	No
Human Exposure Controls Indicator:	N/A
Groundwater Controls Indicator:	N/A
Operating TSDF Universe:	Not reported
Full Enforcement Universe:	Not reported
Significant Non-Complier Universe:	No
Unaddressed Significant Non-Complier Universe:	No
Addressed Significant Non-Complier Universe:	No
Significant Non-Complier With a Compliance Schedule Universe:	No
Financial Assurance Required: Not reported	
Handler Date of Last Change:	20180905
Recognized Trader-Importer:	No
Recognized Trader-Exporter:	No
Importer of Spent Lead Acid Batteries:	No
Exporter of Spent Lead Acid Batteries:	No
Recycler Activity Without Storage:	No
Manifest Broker:	No
Sub-Part P Indicator:	No

Handler - Owner Operator:
Owner/Operator Indicator: Operator

WESTERN WIRELINE INC (Continued) **1024804910**

Owner/Operator Name: BRENDA LUCE
Legal Status: Other
Date Became Current: Not reported
Date Ended Current: Not reported
Owner/Operator Address: P.O. BOX 760
Owner/Operator City,State,Zip: VENTURA, CA 93002
Owner/Operator Telephone: 805-641-0181
Owner/Operator Telephone Ext: Not reported
Owner/Operator Fax: Not reported
Owner/Operator Email: Not reported

Owner/Operator Indicator: Owner
Owner/Operator Name: WESTERN WIRELINE INC
Legal Status: Other
Date Became Current: Not reported
Date Ended Current: Not reported
Owner/Operator Address: PO BOX 760
Owner/Operator City,State,Zip: VENTURA, CA 93002-0000
Owner/Operator Telephone: 805-641-0700
Owner/Operator Telephone Ext: Not reported
Owner/Operator Fax: Not reported
Owner/Operator Email: Not reported

Historic Generators:
Receive Date: 20021016
Handler Name: WESTERN WIRELINE INC
Federal Waste Generator Description: Not a generator, verified
State District Owner: Not reported
Large Quantity Handler of Universal Waste: No
Recognized Trader Importer: No
Recognized Trader Exporter: No
Spent Lead Acid Battery Importer: No
Spent Lead Acid Battery Exporter: No
Current Record: Yes
Non Storage Recycler Activity: Not reported
Electronic Manifest Broker: Not reported

List of NAICS Codes and Descriptions:
NAICS Code: 54136
NAICS Description: GEOPHYSICAL SURVEYING AND MAPPING SERVICES

Facility Has Received Notices of Violations:
Violations: No Violations Found

Evaluation Action Summary:
Evaluations: No Evaluations Found

B26 **HELMERICH AND PAYNE DRILLING CO** **RCRA-SQG** **1000818185**
WNW **1689 N OLIVE ST** **CA CERS HAZ WASTE** **CAD983575317**
< 1/8 **VENTURA, CA 93001** **CA HAZNET**
0.004 mi. **CA CERS**
22 ft. **Site 2 of 5 in cluster B** **CA HWTS**

Relative: Higher
Actual: 68 ft.

RCRA Listings:

Date Form Received by Agency:		19960901
Handler Name:	HELMERICH AND PAYNE DRILLING CO	
Handler Address:		1689 N OLIVE ST
Handler City,State,Zip:		VENTURA, CA 93001
EPA ID:		CAD983575317
Contact Name:		Not reported
Contact Address:		Not reported
Contact City,State,Zip:		Not reported
Contact Telephone:		Not reported
Contact Fax:		Not reported
Contact Email:		Not reported
Contact Title:		Not reported
EPA Region:		09
Land Type:		Private
Federal Waste Generator Description:		Small Quantity Generator
Non-Notifier:		Not reported
Biennial Report Cycle:		Not reported
Accessibility:		Not reported
Active Site Indicator:		Handler Activities
State District Owner:		Not reported
State District:		Not reported
Mailing Address:		P O BOX 3909
Mailing City,State,Zip:		VENTURA, CA 93006
Owner Name:	Not reported	
Owner Type:		Not reported
Operator Name:	Not reported	
Operator Type:		Not reported
Short-Term Generator Activity:		No
Importer Activity:		No
Mixed Waste Generator:		No
Transporter Activity:		No
Transfer Facility Activity:		No
Recycler Activity with Storage:		No
Small Quantity On-Site Burner Exemption:		No
Smelting Melting and Refining Furnace Exemption:		No
Underground Injection Control:		No
Off-Site Waste Receipt:		No
Universal Waste Indicator:		No
Universal Waste Destination Facility:		No
Federal Universal Waste:		No
Active Site Fed-Reg Treatment Storage and Disposal Facility:		Not reported
Active Site Converter Treatment storage and Disposal Facility:		Not reported
Active Site State-Reg Treatment Storage and Disposal Facility:		Not reported
Active Site State-Reg Handler:		---
Federal Facility Indicator:		Not reported
Hazardous Secondary Material Indicator:		NN
Sub-Part K Indicator:		Not reported
Commercial TSD Indicator:		No
Treatment Storage and Disposal Type:		Not reported
2018 GPRA Permit Baseline:		Not on the Baseline
2018 GPRA Renewals Baseline:		Not on the Baseline
Permit Renewals Workload Universe:		Not reported

HELMERICH AND PAYNE DRILLING CO (Continued) **1000818185**

Permit Workload Universe:	Not reported
Permit Progress Universe:	Not reported
Post-Closure Workload Universe:	Not reported
Closure Workload Universe:	Not reported
202 GPRA Corrective Action Baseline:	No
Corrective Action Workload Universe:	No
Subject to Corrective Action Universe:	No
Non-TSDFs Where RCRA CA has Been Imposed Universe:	No
TSDFs Potentially Subject to CA Under 3004 (u)/(v) Universe:	No
TSDFs Only Subject to CA under Discretionary Auth Universe:	No
Corrective Action Priority Ranking:	No NCAPS ranking
Environmental Control Indicator:	No
Institutional Control Indicator:	No
Human Exposure Controls Indicator:	N/A
Groundwater Controls Indicator:	N/A
Operating TSDF Universe:	Not reported
Full Enforcement Universe:	Not reported
Significant Non-Complier Universe:	No
Unaddressed Significant Non-Complier Universe:	No
Addressed Significant Non-Complier Universe:	No
Significant Non-Complier With a Compliance Schedule Universe:	No
Financial Assurance Required: Not reported	
Handler Date of Last Change:	20020627
Recognized Trader-Importer:	No
Recognized Trader-Exporter:	No
Importer of Spent Lead Acid Batteries:	No
Exporter of Spent Lead Acid Batteries:	No
Recycler Activity Without Storage:	Not reported
Manifest Broker:	Not reported
Sub-Part P Indicator:	No

Handler - Owner Operator:

Owner/Operator Indicator:	Owner
Owner/Operator Name: HELMERICH AND PAYNE INTL	
Legal Status:	Private
Date Became Current:	Not reported
Date Ended Current:	Not reported
Owner/Operator Address:	1579 E 21ST ST
Owner/Operator City,State,Zip:	TULSA, OK 74114
Owner/Operator Telephone:	918-742-5531
Owner/Operator Telephone Ext:	Not reported
Owner/Operator Fax:	Not reported
Owner/Operator Email:	Not reported

Historic Generators:

Receive Date:	19960901
Handler Name: HELMERICH AND PAYNE DRILLING CO	
Federal Waste Generator Description:	Small Quantity Generator
State District Owner:	Not reported
Large Quantity Handler of Universal Waste:	No
Recognized Trader Importer:	No
Recognized Trader Exporter:	No
Spent Lead Acid Battery Importer:	No
Spent Lead Acid Battery Exporter:	No
Current Record:	Yes

HELMERICH AND PAYNE DRILLING CO (Continued) **1000818185**

Non Storage Recycler Activity: Not reported
Electronic Manifest Broker: Not reported

Receive Date: 19930203
Handler Name: HELMERICH AND PAYNE DRILLING CO
Federal Waste Generator Description: Large Quantity Generator
State District Owner: Not reported
Large Quantity Handler of Universal Waste: No
Recognized Trader Importer: No
Recognized Trader Exporter: No
Spent Lead Acid Battery Importer: No
Spent Lead Acid Battery Exporter: No
Current Record: No
Non Storage Recycler Activity: Not reported
Electronic Manifest Broker: Not reported

List of NAICS Codes and Descriptions:
NAICS Code: 48691
NAICS Description: PIPELINE TRANSPORTATION OF REFINED PETROLEUM PRODUCTS

Facility Has Received Notices of Violations:
Violations: No Violations Found

Evaluation Action Summary:
Evaluations: No Evaluations Found

CERS HAZ WASTE:
Name: WESTERN WIRELINE INC
Address: 1689 N OLIVE ST STE B
City,State,Zip: VENTURA, CA 93001
Site ID: 85656
CERS ID: 10477264
CERS Description: Hazardous Waste Generator

HAZNET:
Name: HELMERICH AND PAYNE DRILLING CO
Address: 1689 N OLIVE ST
Address 2: Not reported
City,State,Zip: VENTURA, CA 930010000
Contact: --
Telephone: --
Mailing Name: Not reported
Mailing Address: PO BOX 3909

Year: 1993
Gepaid: CAD983575317
TSD EPA ID: CAT080011059
CA Waste Code: 221 - Waste oil and mixed oil
Disposal Method: R01 - Recycler
Tons: 1.672

Additional Info:

HELMERICH AND PAYNE DRILLING CO (Continued) **1000818185**

Year:	1993
Gen EPA ID:	CAD983575317
Shipment Date:	19930212
Creation Date:	9/15/1995 0:00:00
Receipt Date:	19930215
Manifest ID:	91814153
Trans EPA ID:	CAT080011059
Trans Name:	Not reported
Trans 2 EPA ID:	Not reported
Trans 2 Name:	Not reported
TSDF EPA ID:	CAT080011059
Trans Name:	Not reported
TSDF Alt EPA ID:	CAT080011059
TSDF Alt Name:	Not reported
Waste Code Description:	221 - Waste oil and mixed oil
RCRA Code:	Not reported
Meth Code:	R01 - Recycler
Quantity Tons:	1.672
Waste Quantity:	440
Quantity Unit:	G
Additional Code 1:	Not reported
Additional Code 2:	Not reported
Additional Code 3:	Not reported
Additional Code 4:	Not reported
Additional Code 5:	Not reported

CERS:

Name:	WESTERN WIRELINE INC
Address:	1689 N OLIVE ST STE B
City,State,Zip:	VENTURA, CA 93001
Site ID:	85656
CERS ID:	10477264
CERS Description:	Chemical Storage Facilities

Violations:

Site ID:	85656
Site Name:	WESTERN WIRELINE INC
Violation Date:	11-09-2021
Citation:	HSC 6.95 25508(a)(3) - California Health and Safety Code, Chapter 6.95, Section(s) 25508(a)(3)
Violation Description:	Failure to establish and electronically submit an adequate emergency response plan and procedures for a release or threatened release of a hazardous material.
Violation Notes:	Returned to compliance on 12/22/2021. Failure to electronically submit an emergency response plan with the correct Emergency Response contact information for the Local Unified Program Agency - Submitted plan lists Kern County Environmental Health as the designated Local Unified Program Agency. <p style="color:red;">Log in to CERS at cers.calepa.ca.gov to submit a revised emergency response plan with the contact information for the following: - Local Unified Program Agency (Ventura County EHD) (805) 654-2813 - Other (specify): Ventura City Fire Department (805) 658-4717
Violation Division:	Ventura City Fire Department
Violation Program:	HMRRP
Violation Source:	CERS,

HELMERICH AND PAYNE DRILLING CO (Continued) **1000818185**

Site ID: 85656
Site Name: WESTERN WIRELINE INC
Violation Date: 11-20-2013
Citation: HSC 6.95 25505(a) - California Health and Safety Code, Chapter 6.95, Section(s) 25505(a)
Violation Description: Owner/Operator failed to complete and/or submit a Hazardous Materials Business Plan when storing hazardous materials at or above the thresholds quantities of 55 gallons/500 lbs/200 cubic feet.
Violation Notes: Returned to compliance on 10/28/2014.
Violation Division: Ventura City Fire Department
Violation Program: HMRRP
Violation Source: CERS,

Evaluation:
Eval General Type: Compliance Evaluation Inspection
Eval Date: 11-09-2021
Violations Found: Yes
Eval Type: Routine done by local agency
Eval Notes: Businesses are required to annually certify their Hazardous Materials Business Plan electronically through the California Environmental Reporting System (CERS) at cers.calepa.ca.gov. Annual Submittal: Last submittal made on 6/23/2021. Facility Information: EPA ID number accurate and active. Billing Contact, Primary and Secondary Emergency Contacts, and Environmental Contact are current. Observed Inventory: Reported inventory verified. Site Map: Submitted site map marks items listed in the hazardous materials inventory in their respective locations, emergency evacuation assembly areas, and emergency response equipment. Emergency Response Plan: See Violation #12. Submitted emergency response plan lists Kern County Environmental Health as the Local Unified Program Agency. Employee Training: R... [TRUNCATED: Refer to full Inspection Report]
Eval Division: Ventura City Fire Department
Eval Program: HMRRP
Eval Source: CERS,

Eval General Type: Compliance Evaluation Inspection
Eval Date: 11-20-2013
Violations Found: Yes
Eval Type: Routine done by local agency
Eval Notes: Not reported
Eval Division: Ventura City Fire Department
Eval Program: HMRRP
Eval Source: CERS,

Eval General Type: Compliance Evaluation Inspection
Eval Date: 12-14-2016
Violations Found: No
Eval Type: Routine done by local agency
Eval Notes: Not reported
Eval Division: Ventura County Environmental Health
Eval Program: HW
Eval Source: CERS,

Eval General Type: Compliance Evaluation Inspection
Eval Date: 12-20-2013

HELMERICH AND PAYNE DRILLING CO (Continued) **1000818185**

Violations Found: No
Eval Type: Routine done by local agency
Eval Notes: Not reported
Eval Division: Ventura County Environmental Health
Eval Program: HW
Eval Source: CERS,

Eval General Type: Compliance Evaluation Inspection
Eval Date: 04-15-2019
Violations Found: No
Eval Type: Routine done by local agency
Eval Notes: Not reported
Eval Division: Ventura County Environmental Health
Eval Program: HW
Eval Source: CERS,

Eval General Type: Compliance Evaluation Inspection
Eval Date: 12-22-2021
Violations Found: No
Eval Type: Routine done by local agency
Eval Notes: Not reported
Eval Division: Ventura County Environmental Health
Eval Program: HW
Eval Source: CERS,

Eval General Type: Compliance Evaluation Inspection
Eval Date: 12-08-2014
Violations Found: No
Eval Type: Routine done by local agency
Eval Notes: Not reported
Eval Division: Ventura County Environmental Health
Eval Program: HW
Eval Source: CERS,

Eval General Type: Compliance Evaluation Inspection
Eval Date: 10-07-2016
Violations Found: No
Eval Type: Routine done by local agency
Eval Notes: Not reported
Eval Division: Ventura City Fire Department
Eval Program: HMRRP
Eval Source: CERS,

Eval General Type: Compliance Evaluation Inspection
Eval Date: 11-20-2020
Violations Found: No
Eval Type: Routine done by local agency
Eval Notes: Not reported
Eval Division: Ventura County Environmental Health
Eval Program: HW
Eval Source: CERS,

Enforcement Action:
Site ID: 85656
Site Name: WESTERN WIRELINE INC
Site Address: 1689 N OLIVE ST STE B
Site City: VENTURA

HELMERICH AND PAYNE DRILLING CO (Continued) **1000818185**

Site Zip:	93001
Enf Action Date:	11-20-2013
Enf Action Type:	Notice of Violation (Unified Program)
Enf Action Description:	Notice of Violation Issued by the Inspector at the Time of Inspection
Enf Action Notes:	Not reported
Enf Action Division:	Ventura City Fire Department
Enf Action Program:	HMRRP
Enf Action Source:	CERS,

Affiliation:

Affiliation Type Desc:	CUPA District
Entity Name:	Ventura County Environmental Health
Entity Title:	Not reported
Affiliation Address:	800 South Victoria Avenue
Affiliation City:	Ventura
Affiliation State:	CA
Affiliation Country:	Not reported
Affiliation Zip:	93009
Affiliation Phone:	(805) 654-2813,

Affiliation Type Desc:	Document Preparer
Entity Name:	Kayla Hartley
Entity Title:	Not reported
Affiliation Address:	Not reported
Affiliation City:	Not reported
Affiliation State:	Not reported
Affiliation Country:	Not reported
Affiliation Zip:	Not reported
Affiliation Phone:	,

Affiliation Type Desc:	Environmental Contact
Entity Name:	Kayla Hartley
Entity Title:	Not reported
Affiliation Address:	P.O. box 760
Affiliation City:	Ventura
Affiliation State:	CA
Affiliation Country:	Not reported
Affiliation Zip:	93002
Affiliation Phone:	,

Affiliation Type Desc:	Parent Corporation
Entity Name:	Western Wireline Inq
Entity Title:	Not reported
Affiliation Address:	Not reported
Affiliation City:	Not reported
Affiliation State:	Not reported
Affiliation Country:	Not reported
Affiliation Zip:	Not reported
Affiliation Phone:	,

Affiliation Type Desc:	Facility Mailing Address
Entity Name:	Mailing Address
Entity Title:	Not reported
Affiliation Address:	P.O box 760
Affiliation City:	Ventura
Affiliation State:	CA
Affiliation Country:	Not reported

HELMERICH AND PAYNE DRILLING CO (Continued) **1000818185**

Affiliation Zip:	93002
Affiliation Phone:	,
Affiliation Type Desc:	Identification Signer
Entity Name:	Kayla Hartley
Entity Title:	Office Manager
Affiliation Address:	Not reported
Affiliation City:	Not reported
Affiliation State:	Not reported
Affiliation Country:	Not reported
Affiliation Zip:	Not reported
Affiliation Phone:	,
Affiliation Type Desc:	Legal Owner
Entity Name:	WESTERN WIRELINE INC
Entity Title:	Not reported
Affiliation Address:	P.O. box 760
Affiliation City:	Ventura
Affiliation State:	CA
Affiliation Country:	United States
Affiliation Zip:	93002
Affiliation Phone:	(805) 641-0181,
Affiliation Type Desc:	Operator
Entity Name:	WESTERN WIRELINE INC
Entity Title:	Not reported
Affiliation Address:	Not reported
Affiliation City:	Not reported
Affiliation State:	Not reported
Affiliation Country:	Not reported
Affiliation Zip:	Not reported
Affiliation Phone:	(805) 641-0700,
Affiliation Type Desc:	Property Owner
Entity Name:	T&T Trucking
Entity Title:	Not reported
Affiliation Address:	P.O. box 1748
Affiliation City:	Ventura
Affiliation State:	CA
Affiliation Country:	United States
Affiliation Zip:	93002
Affiliation Phone:	(805) 648-3348,

HWTS:

Name:	HELMERICH AND PAYNE DRILLING CO
Address:	1689 N OLIVE ST
Address 2:	Not reported
City,State,Zip:	VENTURA, CA 93001
EPA ID:	CAD983575317
Inactive Date:	06/30/1998
Create Date:	02/03/1993
Last Act Date:	Not reported
Mailing Name:	Not reported
Mailing Address:	PO BOX 3909
Mailing Address 2:	Not reported
Mailing City,State,Zip:	VENTURA, CA 930063909

HELMERICH AND PAYNE DRILLING CO (Continued) **1000818185**

Owner Name:	HELMERICH AND PAYNE INTL
Owner Address:	1579 E 21ST ST
Owner Address 2:	Not reported
Owner City,State,Zip:	TULSA, OK 741140000
Contact Name:	Not reported
Contact Address:	INACT PER 98VQ FINAL NOTICE - DR
Contact Address 2:	Not reported
City,State,Zip:	999990000
Facility Status:	Inactive
Facility Type:	PERMANENT
Category:	FEDERAL
Latitude:	34.298336
Longitude:	-119.298698

B27 **USA PETROLEUM** **CA CPS-SLIC** **S105721805**
WNW **1689 OLIVE** **N/A**
< 1/8 **BUENAVENTURA, CA 93001**
0.004 mi.
22 ft. **Site 3 of 5 in cluster B**

Relative: **Higher**

Actual: **68 ft.**

SLIC REG 4:

Region:	4
Facility Status:	No further action required
SLIC:	0354
Substance:	Not reported
Staff:	Manjulika Chakarbarti

B28 **USA PETROLEUM** **CA CPS-SLIC** **S106485536**
WNW **1689 N. OLIVE ST** **CA CERS** **N/A**
< 1/8 **BUENAVENTURA, CA 93001**
0.004 mi.
22 ft. **Site 4 of 5 in cluster B**

Relative: **Higher**

Actual: **68 ft.**

CPS-SLIC:

Name:	USA PETROLEUM
Address:	1689 N. OLIVE ST
City,State,Zip:	BUENAVENTURA, CA 93001
Region:	STATE
Facility Status:	**Completed - Case Closed**
Status Date:	01/23/1997
Global Id:	SLT43224222
Lead Agency:	LOS ANGELES RWQCB (REGION 4)
Lead Agency Case Number:	Not reported
Latitude:	34.298124
Longitude:	-119.300925
Case Type:	Cleanup Program Site
Case Worker:	Not reported
Local Agency:	Not reported
RB Case Number:	0354
File Location:	Not reported
Potential Media Affected:	Not reported
Potential Contaminants of Concern:	Not reported
Site History:	Not reported

Click here to access the California GeoTracker records for this facility:

USA PETROLEUM (Continued) **S106485536**

CERS:
- Name: USA PETROLEUM
- Address: 1689 N. OLIVE ST
- City,State,Zip: BUENAVENTURA, CA 93001
- Site ID: 190159
- CERS ID: SLT43224222
- CERS Description: Cleanup Program Site

B29 **DIAMOND RESOURCES INC** **RCRA NonGen / NLR** **1004678498**
WNW **1689 OLIVE ST** **CAR000109827**
< 1/8 **VENTURA, CA 93001**
0.004 mi.
22 ft. **Site 5 of 5 in cluster B**

Relative: Higher
Actual: 68 ft.

RCRA Listings:

Date Form Received by Agency:		20011129
Handler Name:	DIAMOND RESOURCES INC	
Handler Address:		1689 OLIVE ST
Handler City,State,Zip:		VENTURA, CA 93001
EPA ID:		CAR000109827
Contact Name:		JOE BENTLEY
Contact Address:		P O BOX 23180
Contact City,State,Zip:		VENTURA, CA 93001
Contact Telephone:		805-648-4363
Contact Fax:		Not reported
Contact Email:		Not reported
Contact Title:		Not reported
EPA Region:		09
Land Type:		County
Federal Waste Generator Description:		Not a generator, verified
Non-Notifier:		Not reported
Biennial Report Cycle:		Not reported
Accessibility:		Not reported
Active Site Indicator:		Handler Activities
State District Owner:		Not reported
State District:		Not reported
Mailing Address:		P O BOX 23180
Mailing City,State,Zip:		VENTURA, CA 93001
Owner Name:	GARY ELLIS	
Owner Type:		County
Operator Name:	Not reported	
Operator Type:		Not reported
Short-Term Generator Activity:		No
Importer Activity:		No
Mixed Waste Generator:		No
Transporter Activity:		Yes
Transfer Facility Activity:		No
Recycler Activity with Storage:		No
Small Quantity On-Site Burner Exemption:		No
Smelting Melting and Refining Furnace Exemption:		No
Underground Injection Control:		No
Off-Site Waste Receipt:		No
Universal Waste Indicator:		No
Universal Waste Destination Facility:		No
Federal Universal Waste:		No
Active Site Fed-Reg Treatment Storage and Disposal Facility:		Not reported
Active Site Converter Treatment storage and Disposal Facility:		Not reported

DIAMOND RESOURCES INC (Continued) **1004678498**

Active Site State-Reg Treatment Storage and Disposal Facility:	Not reported
Active Site State-Reg Handler:	---
Federal Facility Indicator:	Not reported
Hazardous Secondary Material Indicator:	NN
Sub-Part K Indicator:	Not reported
Commercial TSD Indicator:	No
Treatment Storage and Disposal Type:	Not reported
2018 GPRA Permit Baseline:	Not on the Baseline
2018 GPRA Renewals Baseline:	Not on the Baseline
Permit Renewals Workload Universe:	Not reported
Permit Workload Universe:	Not reported
Permit Progress Universe:	Not reported
Post-Closure Workload Universe:	Not reported
Closure Workload Universe:	Not reported
202 GPRA Corrective Action Baseline:	No
Corrective Action Workload Universe:	No
Subject to Corrective Action Universe:	No
Non-TSDFs Where RCRA CA has Been Imposed Universe:	No
TSDFs Potentially Subject to CA Under 3004 (u)/(v) Universe:	No
TSDFs Only Subject to CA under Discretionary Auth Universe:	No
Corrective Action Priority Ranking:	No NCAPS ranking
Environmental Control Indicator:	No
Institutional Control Indicator:	No
Human Exposure Controls Indicator:	N/A
Groundwater Controls Indicator:	N/A
Operating TSDF Universe:	Not reported
Full Enforcement Universe:	Not reported
Significant Non-Complier Universe:	No
Unaddressed Significant Non-Complier Universe:	No
Addressed Significant Non-Complier Universe:	No
Significant Non-Complier With a Compliance Schedule Universe:	No
Financial Assurance Required: Not reported	
Handler Date of Last Change:	20020627
Recognized Trader-Importer:	No
Recognized Trader-Exporter:	No
Importer of Spent Lead Acid Batteries:	No
Exporter of Spent Lead Acid Batteries:	No
Recycler Activity Without Storage:	Not reported
Manifest Broker:	Not reported
Sub-Part P Indicator:	No

Handler - Owner Operator:

Owner/Operator Indicator:	Owner
Owner/Operator Name: GARY ELLIS	
Legal Status:	County
Date Became Current:	Not reported
Date Ended Current:	Not reported
Owner/Operator Address:	4200 MIRA LOMA
Owner/Operator City,State,Zip:	BAKERSFIELD, CA 93309
Owner/Operator Telephone:	661-303-4553
Owner/Operator Telephone Ext:	Not reported
Owner/Operator Fax:	Not reported
Owner/Operator Email:	Not reported

Historic Generators:

DIAMOND RESOURCES INC (Continued) **1004678498**

Receive Date:	20011129
Handler Name: DIAMOND RESOURCES INC	
Federal Waste Generator Description:	Not a generator, verified
State District Owner:	Not reported
Large Quantity Handler of Universal Waste:	No
Recognized Trader Importer:	No
Recognized Trader Exporter:	No
Spent Lead Acid Battery Importer:	No
Spent Lead Acid Battery Exporter:	No
Current Record:	Yes
Non Storage Recycler Activity:	Not reported
Electronic Manifest Broker:	Not reported

List of NAICS Codes and Descriptions:
NAICS Codes: No NAICS Codes Found

Facility Has Received Notices of Violations:
Violations: No Violations Found

Evaluation Action Summary:
Evaluations: No Evaluations Found

C30 **VENTURA EOI YARD** **RCRA NonGen / NLR** **1025853646**
SSE **1375 NORTH OLIVE ST** **CAC003033863**
< 1/8 **VENTURA, CA 93004**
0.027 mi.
142 ft. **Site 1 of 13 in cluster C**

Relative: **Lower**

Actual: **62 ft.**

RCRA Listings:

Date Form Received by Agency:		20190913
Handler Name:	VENTURA EOI YARD	
Handler Address:		1375 NORTH OLIVE ST
Handler City,State,Zip:		VENTURA, CA 93004
EPA ID:		CAC003033863
Contact Name:		JASON J. THOMAS
Contact Address:		ESD, PROGRAMS & GOVERNANCE
Contact City,State,Zip:		ROSEMEAD, CA 91770
Contact Telephone:		626-302-3105
Contact Fax:		Not reported
Contact Email:		JASON.THOMAS@SCE.COM
Contact Title:		Not reported
EPA Region:		09
Land Type:		Not reported
Federal Waste Generator Description:		Not a generator, verified
Non-Notifier:		Not reported
Biennial Report Cycle:		Not reported
Accessibility:		Not reported
Active Site Indicator:		Not reported
State District Owner:		Not reported
State District:		Not reported
Mailing Address:		ESD, PROGRAMS & GOVERNANCE
Mailing City,State,Zip:		ROSEMEAD, CA 91770
Owner Name:	SOUTHERN CALIFORNIA EDISON	
Owner Type:		Other
Operator Name:	JASON J. THOMAS	

VENTURA EOI YARD (Continued) **1025853646**

Operator Type:	Other
Short-Term Generator Activity:	No
Importer Activity:	No
Mixed Waste Generator:	No
Transporter Activity:	No
Transfer Facility Activity:	No
Recycler Activity with Storage:	No
Small Quantity On-Site Burner Exemption:	No
Smelting Melting and Refining Furnace Exemption:	No
Underground Injection Control:	No
Off-Site Waste Receipt:	No
Universal Waste Indicator:	No
Universal Waste Destination Facility:	No
Federal Universal Waste:	No
Active Site Fed-Reg Treatment Storage and Disposal Facility:	Not reported
Active Site Converter Treatment storage and Disposal Facility:	Not reported
Active Site State-Reg Treatment Storage and Disposal Facility:	Not reported
Active Site State-Reg Handler:	---
Federal Facility Indicator:	Not reported
Hazardous Secondary Material Indicator:	N
Sub-Part K Indicator:	Not reported
Commercial TSD Indicator:	No
Treatment Storage and Disposal Type:	Not reported
2018 GPRA Permit Baseline:	Not on the Baseline
2018 GPRA Renewals Baseline:	Not on the Baseline
Permit Renewals Workload Universe:	Not reported
Permit Workload Universe:	Not reported
Permit Progress Universe:	Not reported
Post-Closure Workload Universe:	Not reported
Closure Workload Universe:	Not reported
202 GPRA Corrective Action Baseline:	No
Corrective Action Workload Universe:	No
Subject to Corrective Action Universe:	No
Non-TSDFs Where RCRA CA has Been Imposed Universe:	No
TSDFs Potentially Subject to CA Under 3004 (u)/(v) Universe:	No
TSDFs Only Subject to CA under Discretionary Auth Universe:	No
Corrective Action Priority Ranking:	No NCAPS ranking
Environmental Control Indicator:	No
Institutional Control Indicator:	No
Human Exposure Controls Indicator:	N/A
Groundwater Controls Indicator:	N/A
Operating TSDF Universe:	Not reported
Full Enforcement Universe:	Not reported
Significant Non-Complier Universe:	No
Unaddressed Significant Non-Complier Universe:	No
Addressed Significant Non-Complier Universe:	No
Significant Non-Complier With a Compliance Schedule Universe:	No
Financial Assurance Required: Not reported	
Handler Date of Last Change:	20190913
Recognized Trader-Importer:	No
Recognized Trader-Exporter:	No
Importer of Spent Lead Acid Batteries:	No
Exporter of Spent Lead Acid Batteries:	No
Recycler Activity Without Storage:	No
Manifest Broker:	No
Sub-Part P Indicator:	No

VENTURA EOI YARD (Continued) **1025853646**

Handler - Owner Operator:
Owner/Operator Indicator: Owner
Owner/Operator Name: SOUTHERN CALIFORNIA EDISON
Legal Status: Other
Date Became Current: Not reported
Date Ended Current: Not reported
Owner/Operator Address: ESD, PROGRAMS & GOVERNANCE
Owner/Operator City,State,Zip: ROSEMEAD, CA 91770
Owner/Operator Telephone: 626-302-1212
Owner/Operator Telephone Ext: Not reported
Owner/Operator Fax: Not reported
Owner/Operator Email: Not reported

Owner/Operator Indicator: Operator
Owner/Operator Name: JASON J. THOMAS
Legal Status: Other
Date Became Current: Not reported
Date Ended Current: Not reported
Owner/Operator Address: ESD, PROGRAMS & GOVERNANCE
Owner/Operator City,State,Zip: ROSEMEAD, CA 91770
Owner/Operator Telephone: 626-302-3105
Owner/Operator Telephone Ext: Not reported
Owner/Operator Fax: Not reported
Owner/Operator Email: Not reported

Historic Generators:
Receive Date: 20190913
Handler Name: VENTURA EOI YARD
Federal Waste Generator Description: Not a generator, verified
State District Owner: Not reported
Large Quantity Handler of Universal Waste: No
Recognized Trader Importer: No
Recognized Trader Exporter: No
Spent Lead Acid Battery Importer: No
Spent Lead Acid Battery Exporter: No
Current Record: Yes
Non Storage Recycler Activity: Not reported
Electronic Manifest Broker: Not reported

List of NAICS Codes and Descriptions:
NAICS Code: 221121
NAICS Description: ELECTRIC BULK POWER TRANSMISSION AND CONTROL

Facility Has Received Notices of Violations:
Violations: No Violations Found

Evaluation Action Summary:
Evaluations: No Evaluations Found

C31 **VENTURA EOI YARD** **RCRA NonGen / NLR** **1026041932**
SSE **1375 NORTH OLIVE STREET** **CAC003048114**
< 1/8 **VENTURA, CA 93004**
0.027 mi.
142 ft. **Site 2 of 13 in cluster C**

Relative: **Lower**
Actual: **62 ft.**

RCRA Listings:

Date Form Received by Agency:		20191220
Handler Name:	VENTURA EOI YARD	
Handler Address:		1375 NORTH OLIVE STREET
Handler City,State,Zip:		VENTURA, CA 93004
EPA ID:		CAC003048114
Contact Name:		JASON J. THOMAS
Contact Address:		ESD, PROGRAMS & GOVERNANCE
Contact City,State,Zip:		ROSEMEAD, CA 91770
Contact Telephone:		626-302-3105
Contact Fax:		Not reported
Contact Email:		JASON.THOMAS@SCE.COM
Contact Title:		Not reported
EPA Region:		09
Land Type:		Not reported
Federal Waste Generator Description:		Not a generator, verified
Non-Notifier:		Not reported
Biennial Report Cycle:		Not reported
Accessibility:		Not reported
Active Site Indicator:		Not reported
State District Owner:		Not reported
State District:		Not reported
Mailing Address:		ESD, PROGRAMS & GOVERNANCE
Mailing City,State,Zip:		ROSEMEAD, CA 91770
Owner Name:	SOUTHERN CALIFORNIA EDISON	
Owner Type:		Other
Operator Name:	JASON J. THOMAS	
Operator Type:		Other
Short-Term Generator Activity:		No
Importer Activity:		No
Mixed Waste Generator:		No
Transporter Activity:		No
Transfer Facility Activity:		No
Recycler Activity with Storage:		No
Small Quantity On-Site Burner Exemption:		No
Smelting Melting and Refining Furnace Exemption:		No
Underground Injection Control:		No
Off-Site Waste Receipt:		No
Universal Waste Indicator:		No
Universal Waste Destination Facility:		No
Federal Universal Waste:		No
Active Site Fed-Reg Treatment Storage and Disposal Facility:		Not reported
Active Site Converter Treatment storage and Disposal Facility:		Not reported
Active Site State-Reg Treatment Storage and Disposal Facility:		Not reported
Active Site State-Reg Handler:		---
Federal Facility Indicator:		Not reported
Hazardous Secondary Material Indicator:		N
Sub-Part K Indicator:		Not reported
Commercial TSD Indicator:		No
Treatment Storage and Disposal Type:		Not reported
2018 GPRA Permit Baseline:		Not on the Baseline
2018 GPRA Renewals Baseline:		Not on the Baseline
Permit Renewals Workload Universe:		Not reported

VENTURA EOI YARD (Continued) **1026041932**

Permit Workload Universe:	Not reported
Permit Progress Universe:	Not reported
Post-Closure Workload Universe:	Not reported
Closure Workload Universe:	Not reported
202 GPRA Corrective Action Baseline:	No
Corrective Action Workload Universe:	No
Subject to Corrective Action Universe:	No
Non-TSDFs Where RCRA CA has Been Imposed Universe:	No
TSDFs Potentially Subject to CA Under 3004 (u)/(v) Universe:	No
TSDFs Only Subject to CA under Discretionary Auth Universe:	No
Corrective Action Priority Ranking:	No NCAPS ranking
Environmental Control Indicator:	No
Institutional Control Indicator:	No
Human Exposure Controls Indicator:	N/A
Groundwater Controls Indicator:	N/A
Operating TSDF Universe:	Not reported
Full Enforcement Universe:	Not reported
Significant Non-Complier Universe:	No
Unaddressed Significant Non-Complier Universe:	No
Addressed Significant Non-Complier Universe:	No
Significant Non-Complier With a Compliance Schedule Universe:	No
Financial Assurance Required: Not reported	
Handler Date of Last Change:	20200210
Recognized Trader-Importer:	No
Recognized Trader-Exporter:	No
Importer of Spent Lead Acid Batteries:	No
Exporter of Spent Lead Acid Batteries:	No
Recycler Activity Without Storage:	No
Manifest Broker:	No
Sub-Part P Indicator:	No

Handler - Owner Operator:

Owner/Operator Indicator:	Operator
Owner/Operator Name: JASON J. THOMAS	
Legal Status:	Other
Date Became Current:	Not reported
Date Ended Current:	Not reported
Owner/Operator Address:	ESD, PROGRAMS & GOVERNANCE
Owner/Operator City,State,Zip:	ROSEMEAD, CA 91770
Owner/Operator Telephone:	626-302-3105
Owner/Operator Telephone Ext:	Not reported
Owner/Operator Fax:	Not reported
Owner/Operator Email:	Not reported

Owner/Operator Indicator:	Owner
Owner/Operator Name: SOUTHERN CALIFORNIA EDISON	
Legal Status:	Other
Date Became Current:	Not reported
Date Ended Current:	Not reported
Owner/Operator Address:	ESD, PROGRAMS & GOVERNANCE
Owner/Operator City,State,Zip:	ROSEMEAD, CA 91770
Owner/Operator Telephone:	626-302-1212
Owner/Operator Telephone Ext:	Not reported
Owner/Operator Fax:	Not reported
Owner/Operator Email:	Not reported

VENTURA EOI YARD (Continued) **1026041932**

Historic Generators:
- Receive Date: 20191220
- Handler Name: VENTURA EOI YARD
- Federal Waste Generator Description: Not a generator, verified
- State District Owner: Not reported
- Large Quantity Handler of Universal Waste: No
- Recognized Trader Importer: No
- Recognized Trader Exporter: No
- Spent Lead Acid Battery Importer: No
- Spent Lead Acid Battery Exporter: No
- Current Record: Yes
- Non Storage Recycler Activity: Not reported
- Electronic Manifest Broker: Not reported

List of NAICS Codes and Descriptions:
- NAICS Code: 221121
- NAICS Description: ELECTRIC BULK POWER TRANSMISSION AND CONTROL

Facility Has Received Notices of Violations:
- Violations: No Violations Found

Evaluation Action Summary:
- Evaluations: No Evaluations Found

C32 **T & T TRUCK & CRANE SERVICE** **CA UST** **U003941865**
SSE **1375 N OLIVE ST** **N/A**
< 1/8 **VENTURA, CA 93001**
0.027 mi.
142 ft. **Site 3 of 13 in cluster C**

Relative: **Lower**
Actual: **62 ft.**

UST:
- Name: T & T TRUCK & CRANE SERVICE
- Address: 1375 N OLIVE ST
- City,State,Zip: VENTURA, CA 93001
- Facility ID: Not reported
- Permitting Agency: Ventura County Environmental Health
- CERSID: Not reported
- Latitude: 34.29664
- Longitude: -119.30096
- Owner type: Not reported
- Facility type: Not reported
- Num of inuse ust: Not reported
- Num of closed ust: Not reported
- Num of oos ust: Not reported
- Epa region: Not reported
- Tribal lands: Not reported
- Tank owner name: Not reported
- Tank owner mailing address: Not reported
- Tank owner mailing city: Not reported
- Tank owner mailing zip: Not reported
- Tank owner mailing state: Not reported
- Tank operator name: Not reported
- Tank operator mailing address: Not reported
- Tank operator mailing city: Not reported
- Tank operator mailing zip: Not reported

T & T TRUCK & CRANE SERVICE (Continued) **U003941865**

Tank operator mailing state:	Not reported
Tankidnumber:	Not reported
Tank status:	Not reported
Tank configuration:	Not reported
Tank closure date:	Not reported
Tank installation date:	Not reported
Tank num of compartments:	Not reported
Tank contents:	Not reported
Tank capacity gallons:	Not reported
Tank type:	Not reported
Tank pc construction:	Not reported
Tank pwpiping construction:	Not reported
Tank piping type:	Not reported
Tank piping construction:	Not reported
Tank sacrificial anode:	Not reported
Tank cp impressed current:	Not reported
Tank cp shutoff:	Not reported
Tank alarms:	Not reported
Tank ball float:	Not reported
Tank spill bucket:	Not reported

Name:	T & T TRUCK & CRANE SERVICE
Address:	1375 N OLIVE ST
City,State,Zip:	VENTURA, CA 93001
Facility ID:	Not reported
Permitting Agency:	Ventura County Environmental Health
CERSID:	10333945
Latitude:	34.2966400
Longitude:	-119.3009600
Owner type:	Local Agency/District
Facility type:	Motor Vehicle Fueling
Num of inuse ust:	Not reported
Num of closed ust:	0
Num of oos ust:	0
Epa region:	9
Tribal lands:	No
Tank owner name:	Offshore Crane & Service
Tank owner mailing address:	1375 N. Olive Street
Tank owner mailing city:	Ventura
Tank owner mailing zip:	93301
Tank owner mailing state:	CA
Tank operator name:	T& T Truck and Crane Service
Tank operator mailing address:	P.O. Box 1748
Tank operator mailing city:	Ventura
Tank operator mailing zip:	93002
Tank operator mailing state:	CA
Tankidnumber:	1
Tank status:	Confirmed/Updated Information
Tank configuration:	Stand Alone Tank
Tank closure date:	Not reported
Tank installation date:	2/1/1990 12:00:00 AM
Tank num of compartments:	1
Tank contents:	Regular Unleaded
Tank capacity gallons:	10000
Tank type:	Double Wall
Tank pc construction:	Steel
Tank pwpiping construction:	Fiberglass

T & T TRUCK & CRANE SERVICE (Continued) **U003941865**

Tank piping type:	Pressure
Tank piping construction:	Double Walled
Tank sacrificial anode:	No
Tank cp impressed current:	No
Tank cp shutoff:	Yes
Tank alarms:	No
Tank ball float:	No
Tank spill bucket:	Yes

Name:	T & T TRUCK & CRANE SERVICE
Address:	1375 N OLIVE ST
City,State,Zip:	VENTURA, CA 93001
Facility ID:	Not reported
Permitting Agency:	Ventura County Environmental Health
CERSID:	10333945
Latitude:	34.2966400
Longitude:	-119.3009600
Owner type:	Local Agency/District
Facility type:	Motor Vehicle Fueling
Num of inuse ust:	Not reported
Num of closed ust:	0
Num of oos ust:	0
Epa region:	9
Tribal lands:	No
Tank owner name:	Offshore Crane & Service
Tank owner mailing address:	1375 N. Olive Street
Tank owner mailing city:	Ventura
Tank owner mailing zip:	93301
Tank owner mailing state:	CA
Tank operator name:	T& T Truck and Crane Service
Tank operator mailing address:	P.O. Box 1748
Tank operator mailing city:	Ventura
Tank operator mailing zip:	93002
Tank operator mailing state:	CA
Tankidnumber:	2
Tank status:	Confirmed/Updated Information
Tank configuration:	Stand Alone Tank
Tank closure date:	Not reported
Tank installation date:	2/1/1990 12:00:00 AM
Tank num of compartments:	1
Tank contents:	Diesel
Tank capacity gallons:	12000
Tank type:	Double Wall
Tank pc construction:	Steel
Tank pwpiping construction:	Fiberglass
Tank piping type:	Pressure
Tank piping construction:	Double Walled
Tank sacrificial anode:	No
Tank cp impressed current:	No
Tank cp shutoff:	Yes
Tank alarms:	No
Tank ball float:	No
Tank spill bucket:	Yes

C33 **CALIFORNIA ENVIRONMENTAL DDEWATERING** **RCRA NonGen / NLR** **1026053043**
SSE **1375 N OLIVE ST** **CAC003059942**
< 1/8 **VENTURA, CA 93001**
0.027 mi.
142 ft. **Site 4 of 13 in cluster C**

Relative: **Lower**
Actual: **62 ft.**

RCRA Listings:

Date Form Received by Agency:		20200313
Handler Name:	CALIFORNIA ENVIRONMENTAL DDEWATERING	
Handler Address:		1375 N OLIVE ST
Handler City,State,Zip:		VENTURA, CA 93001
EPA ID:		CAC003059942
Contact Name:		DANE MARCELLETTI
Contact Address:		5235 MISSION OAKS BLVD
Contact City,State,Zip:		CAMARILLO, CA 93012
Contact Telephone:		805-660-8345
Contact Fax:		Not reported
Contact Email:		DANE@CED.BIZ
Contact Title:		Not reported
EPA Region:		09
Land Type:		Not reported
Federal Waste Generator Description:		Not a generator, verified
Non-Notifier:		Not reported
Biennial Report Cycle:		Not reported
Accessibility:		Not reported
Active Site Indicator:		Not reported
State District Owner:		Not reported
State District:		Not reported
Mailing Address:		5235 MISSION OAKS BLVD
Mailing City,State,Zip:		CAMARILLO, CA 93012
Owner Name:	MARK MARCELLETTI	
Owner Type:		Other
Operator Name:	DANE MARCELLETTI	
Operator Type:		Other
Short-Term Generator Activity:		No
Importer Activity:		No
Mixed Waste Generator:		No
Transporter Activity:		No
Transfer Facility Activity:		No
Recycler Activity with Storage:		No
Small Quantity On-Site Burner Exemption:		No
Smelting Melting and Refining Furnace Exemption:		No
Underground Injection Control:		No
Off-Site Waste Receipt:		No
Universal Waste Indicator:		No
Universal Waste Destination Facility:		No
Federal Universal Waste:		No
Active Site Fed-Reg Treatment Storage and Disposal Facility:		Not reported
Active Site Converter Treatment storage and Disposal Facility:		Not reported
Active Site State-Reg Treatment Storage and Disposal Facility:		Not reported
Active Site State-Reg Handler:		---
Federal Facility Indicator:		Not reported
Hazardous Secondary Material Indicator:		N
Sub-Part K Indicator:		Not reported
Commercial TSD Indicator:		No
Treatment Storage and Disposal Type:		Not reported
2018 GPRA Permit Baseline:		Not on the Baseline
2018 GPRA Renewals Baseline:		Not on the Baseline
Permit Renewals Workload Universe:		Not reported

CALIFORNIA ENVIRONMENTAL DDEWATERING (Continued) **1026053043**

Permit Workload Universe:	Not reported
Permit Progress Universe:	Not reported
Post-Closure Workload Universe:	Not reported
Closure Workload Universe:	Not reported
202 GPRA Corrective Action Baseline:	No
Corrective Action Workload Universe:	No
Subject to Corrective Action Universe:	No
Non-TSDFs Where RCRA CA has Been Imposed Universe:	No
TSDFs Potentially Subject to CA Under 3004 (u)/(v) Universe:	No
TSDFs Only Subject to CA under Discretionary Auth Universe:	No
Corrective Action Priority Ranking:	No NCAPS ranking
Environmental Control Indicator:	No
Institutional Control Indicator:	No
Human Exposure Controls Indicator:	N/A
Groundwater Controls Indicator:	N/A
Operating TSDF Universe:	Not reported
Full Enforcement Universe:	Not reported
Significant Non-Complier Universe:	No
Unaddressed Significant Non-Complier Universe:	No
Addressed Significant Non-Complier Universe:	No
Significant Non-Complier With a Compliance Schedule Universe:	No
Financial Assurance Required: Not reported	
Handler Date of Last Change:	20200313
Recognized Trader-Importer:	No
Recognized Trader-Exporter:	No
Importer of Spent Lead Acid Batteries:	No
Exporter of Spent Lead Acid Batteries:	No
Recycler Activity Without Storage:	No
Manifest Broker:	No
Sub-Part P Indicator:	No

Handler - Owner Operator:

Owner/Operator Indicator:	Owner
Owner/Operator Name: MARK MARCELLETTI	
Legal Status:	Other
Date Became Current:	Not reported
Date Ended Current:	Not reported
Owner/Operator Address:	5235 MISSION OAKS BLVD
Owner/Operator City,State,Zip:	CAMARILLO, CA 93012
Owner/Operator Telephone:	805-660-8360
Owner/Operator Telephone Ext:	Not reported
Owner/Operator Fax:	Not reported
Owner/Operator Email:	Not reported

Owner/Operator Indicator:	Operator
Owner/Operator Name: DANE MARCELLETTI	
Legal Status:	Other
Date Became Current:	Not reported
Date Ended Current:	Not reported
Owner/Operator Address:	5235 MISSION OAKS BLVD
Owner/Operator City,State,Zip:	CAMARILLO, CA 93012
Owner/Operator Telephone:	805-660-8345
Owner/Operator Telephone Ext:	Not reported
Owner/Operator Fax:	Not reported
Owner/Operator Email:	Not reported

CALIFORNIA ENVIRONMENTAL DDEWATERING (Continued) **1026053043**

Historic Generators:
Receive Date: 20200313
Handler Name: CALIFORNIA ENVIRONMENTAL DDEWATERING
Federal Waste Generator Description: Not a generator, verified
State District Owner: Not reported
Large Quantity Handler of Universal Waste: No
Recognized Trader Importer: No
Recognized Trader Exporter: No
Spent Lead Acid Battery Importer: No
Spent Lead Acid Battery Exporter: No
Current Record: Yes
Non Storage Recycler Activity: Not reported
Electronic Manifest Broker: Not reported

List of NAICS Codes and Descriptions:
NAICS Code: 213112
NAICS Description: SUPPORT ACTIVITIES FOR OIL AND GAS OPERATIONS

Facility Has Received Notices of Violations:
Violations: No Violations Found

Evaluation Action Summary:
Evaluations: No Evaluations Found

C34 **OST TRUCKS AND CRANES** **RCRA NonGen / NLR** **1026819216**
SSE **1375 N. OLIVE STEET** **CAC003132028**
< 1/8 **VENTURA, CA 93001**
0.027 mi.
142 ft. **Site 5 of 13 in cluster C**

Relative: **Lower**
Actual: **62 ft.**

RCRA Listings:
Date Form Received by Agency: 20210730
Handler Name: OST TRUCKS AND CRANES
Handler Address: 1375 N. OLIVE STEET
Handler City,State,Zip: VENTURA, CA 93001
EPA ID: CAC003132028
Contact Name: KAREN CATRON
Contact Address: 889 4TH STREET
Contact City,State,Zip: SAN RAFAEL, CA 94901
Contact Telephone: 270-317-1976
Contact Fax: 321-349-2000
Contact Email: KARENCATRON@MARTINEZCONSTRUCTION.COM
Contact Title: Not reported
EPA Region: 09
Land Type: Not reported
Federal Waste Generator Description: Not a generator, verified
Non-Notifier: Not reported
Biennial Report Cycle: Not reported
Accessibility: Not reported
Active Site Indicator: Not reported
State District Owner: Not reported
State District: Not reported
Mailing Address: 889 4TH STREET
Mailing City,State,Zip: SAN RAFAEL, CA 94901
Owner Name: MARTINEZ CONSTRUCTION SERVICES

OST TRUCKS AND CRANES (Continued) **1026819216**

Owner Type:	Other
Operator Name:	KAREN CATRON
Operator Type:	Other
Short-Term Generator Activity:	No
Importer Activity:	No
Mixed Waste Generator:	No
Transporter Activity:	No
Transfer Facility Activity:	No
Recycler Activity with Storage:	No
Small Quantity On-Site Burner Exemption:	No
Smelting Melting and Refining Furnace Exemption:	No
Underground Injection Control:	No
Off-Site Waste Receipt:	No
Universal Waste Indicator:	No
Universal Waste Destination Facility:	No
Federal Universal Waste:	No
Active Site Fed-Reg Treatment Storage and Disposal Facility:	Not reported
Active Site Converter Treatment storage and Disposal Facility:	Not reported
Active Site State-Reg Treatment Storage and Disposal Facility:	Not reported
Active Site State-Reg Handler:	---
Federal Facility Indicator:	Not reported
Hazardous Secondary Material Indicator:	N
Sub-Part K Indicator:	Not reported
Commercial TSD Indicator:	No
Treatment Storage and Disposal Type:	Not reported
2018 GPRA Permit Baseline:	Not on the Baseline
2018 GPRA Renewals Baseline:	Not on the Baseline
Permit Renewals Workload Universe:	Not reported
Permit Workload Universe:	Not reported
Permit Progress Universe:	Not reported
Post-Closure Workload Universe:	Not reported
Closure Workload Universe:	Not reported
202 GPRA Corrective Action Baseline:	No
Corrective Action Workload Universe:	No
Subject to Corrective Action Universe:	No
Non-TSDFs Where RCRA CA has Been Imposed Universe:	No
TSDFs Potentially Subject to CA Under 3004 (u)/(v) Universe:	No
TSDFs Only Subject to CA under Discretionary Auth Universe:	No
Corrective Action Priority Ranking:	No NCAPS ranking
Environmental Control Indicator:	No
Institutional Control Indicator:	No
Human Exposure Controls Indicator:	N/A
Groundwater Controls Indicator:	N/A
Operating TSDF Universe:	Not reported
Full Enforcement Universe:	Not reported
Significant Non-Complier Universe:	No
Unaddressed Significant Non-Complier Universe:	No
Addressed Significant Non-Complier Universe:	No
Significant Non-Complier With a Compliance Schedule Universe:	No
Financial Assurance Required:	Not reported
Handler Date of Last Change:	20210802
Recognized Trader-Importer:	No
Recognized Trader-Exporter:	No
Importer of Spent Lead Acid Batteries:	No
Exporter of Spent Lead Acid Batteries:	No
Recycler Activity Without Storage:	No
Manifest Broker:	No

OST TRUCKS AND CRANES (Continued) **1026819216**

Sub-Part P Indicator: No

Handler - Owner Operator:
Owner/Operator Indicator: Owner
Owner/Operator Name: MARTINEZ CONSTRUCTION SERVICES
Legal Status: Other
Date Became Current: Not reported
Date Ended Current: Not reported
Owner/Operator Address: 889 4TH STREET
Owner/Operator City,State,Zip: SAN RAFAEL, CA 94901
Owner/Operator Telephone: 270-317-1976
Owner/Operator Telephone Ext: Not reported
Owner/Operator Fax: Not reported
Owner/Operator Email: Not reported

Owner/Operator Indicator: Operator
Owner/Operator Name: KAREN CATRON
Legal Status: Other
Date Became Current: Not reported
Date Ended Current: Not reported
Owner/Operator Address: 889 4TH STREET
Owner/Operator City,State,Zip: SAN RAFAEL, CA 94901
Owner/Operator Telephone: 270-317-1976
Owner/Operator Telephone Ext: Not reported
Owner/Operator Fax: Not reported
Owner/Operator Email: Not reported

Historic Generators:
Receive Date: 20210730
Handler Name: OST TRUCKS AND CRANES
Federal Waste Generator Description: Not a generator, verified
State District Owner: Not reported
Large Quantity Handler of Universal Waste: No
Recognized Trader Importer: No
Recognized Trader Exporter: No
Spent Lead Acid Battery Importer: No
Spent Lead Acid Battery Exporter: No
Current Record: Yes
Non Storage Recycler Activity: No
Electronic Manifest Broker: No

List of NAICS Codes and Descriptions:
NAICS Code: 236220
NAICS Description: COMMERCIAL AND INSTITUTIONAL BUILDING CONSTRUCTION

Facility Has Received Notices of Violations:
Violations: No Violations Found

Evaluation Action Summary:
Evaluations: No Evaluations Found

C35 **KINKOS INC** **CA HWT** **S113064913**
SSE **1375 N OLIVE ST** **CA HAZNET** **N/A**
< 1/8 **VENTURA, CA 93001** **CA HWTS**
0.027 mi.
142 ft. **Site 6 of 13 in cluster C**

Relative:
Lower

Actual:
62 ft.

HWT:
Name: T&T TRUCK & CRANE SERVICE
Address: 1375 N. OLIVE STREET
City,State,Zip: VENTURA, CA 93001
Reg Num: 1133
Expiration Date: 09/30/2023

HAZNET:
Name: KINKOS INC
Address: 1375 N OLIVE ST
Address 2: Not reported
City,State,Zip: VENTURA, CA 930010000
Contact: KIT TRYON
Telephone: 8056524000
Mailing Name: Not reported
Mailing Address: PO BOX 8000

Year: 2002
Gepaid: CAL000113983
TSD EPA ID: CAD093459485
CA Waste Code: 541 - Photochemicals/photoprocessing waste
Disposal Method: R01 - Recycler
Tons: 0.31275

Year: 2002
Gepaid: CAL000113983
TSD EPA ID: CAD050806850
CA Waste Code: 331 - Off-specification, aged or surplus organics
Disposal Method: H01 - Transfer Station
Tons: 0.2335

Year: 2002
Gepaid: CAL000113983
TSD EPA ID: CAD050806850
CA Waste Code: 791 - Liquids with pH <= 2
Disposal Method: H01 - Transfer Station
Tons: 0.00331

Year: 2001
Gepaid: CAL000113983
TSD EPA ID: CAD093459485
CA Waste Code: 541 - Photochemicals/photoprocessing waste
Disposal Method: H01 - Transfer Station
Tons: 0.0625

Year: 2001
Gepaid: CAL000113983
TSD EPA ID: CAD093459485
CA Waste Code: 541 - Photochemicals/photoprocessing waste
Disposal Method: R01 - Recycler
Tons: 0.075

Year: 2001

KINKOS INC (Continued) **S113064913**

Gepaid: CAL000113983
TSD EPA ID: CAD980675276
CA Waste Code: 513 - Empty containers less than 30 gallons
Disposal Method: D80 - Disposal, Land Fill
Tons: 8.428

Year: 2000
Gepaid: CAL000113983
TSD EPA ID: CAD093459485
CA Waste Code: 541 - Photochemicals/photoprocessing waste
Disposal Method: R01 - Recycler
Tons: 0.5044

Year: 1999
Gepaid: CAL000113983
TSD EPA ID: CAT000613976
CA Waste Code: 541 - Photochemicals/photoprocessing waste
Disposal Method: H01 - Transfer Station
Tons: 1.1257

Year: 1998
Gepaid: CAL000113983
TSD EPA ID: CAT000613976
CA Waste Code: 541 - Photochemicals/photoprocessing waste
Disposal Method: H01 - Transfer Station
Tons: 0.8088

Year: 1997
Gepaid: CAL000113983
TSD EPA ID: CAT000613976
CA Waste Code: 541 - Photochemicals/photoprocessing waste
Disposal Method: H01 - Transfer Station
Tons: 0.7712

Click this hyperlink while viewing on your computer to access
6 additional CA HAZNET: record(s) in the EDR Site Report.

Additional Info:
Year: 2002
Gen EPA ID: CAL000113983

Shipment Date: Not reported
Creation Date: Not reported
Receipt Date: Not reported
Manifest ID: 21445295
Trans EPA ID: SCR000074591
Trans Name: Not reported
Trans 2 EPA ID: Not reported
Trans 2 Name: Not reported
TSDF EPA ID: CAD050806850
Trans Name: Not reported
TSDF Alt EPA ID: Not reported
TSDF Alt Name: Not reported
Waste Code Description: 331 - Off-specification, aged, or surplus organics
RCRA Code: Not reported
Meth Code: - Not reported

KINKOS INC (Continued) **S113064913**

Quantity Tons:	0.165
Waste Quantity:	50
Quantity Unit:	G
Additional Code 1:	Not reported
Additional Code 2:	Not reported
Additional Code 3:	Not reported
Additional Code 4:	Not reported
Additional Code 5:	Not reported
Shipment Date:	Not reported
Creation Date:	Not reported
Receipt Date:	Not reported
Manifest ID:	21445295
Trans EPA ID:	SCR000074591
Trans Name:	Not reported
Trans 2 EPA ID:	Not reported
Trans 2 Name:	Not reported
TSDF EPA ID:	CAD050806850
Trans Name:	Not reported
TSDF Alt EPA ID:	Not reported
TSDF Alt Name:	Not reported
Waste Code Description:	352 - Other organic solids
RCRA Code:	Not reported
Meth Code:	- Not reported
Quantity Tons:	0.1
Waste Quantity:	200
Quantity Unit:	P
Additional Code 1:	Not reported
Additional Code 2:	Not reported
Additional Code 3:	Not reported
Additional Code 4:	Not reported
Additional Code 5:	Not reported
Shipment Date:	20020318
Creation Date:	12/26/2002 18:30:50
Receipt Date:	20020318
Manifest ID:	21445295
Trans EPA ID:	SCR000074591
Trans Name:	Not reported
Trans 2 EPA ID:	Not reported
Trans 2 Name:	Not reported
TSDF EPA ID:	CAD050806850
Trans Name:	Not reported
TSDF Alt EPA ID:	Not reported
TSDF Alt Name:	Not reported
Waste Code Description:	331 - Off-specification, aged, or surplus organics
RCRA Code:	D001
Meth Code:	H01 - Transfer Station
Quantity Tons:	0.198
Waste Quantity:	60
Quantity Unit:	G
Additional Code 1:	Not reported
Additional Code 2:	Not reported
Additional Code 3:	Not reported
Additional Code 4:	Not reported
Additional Code 5:	Not reported

KINKOS INC (Continued) **S113064913**

Shipment Date:	20020318
Creation Date:	12/26/2002 18:30:50
Receipt Date:	20020318
Manifest ID:	21445295
Trans EPA ID:	SCR000074591
Trans Name:	Not reported
Trans 2 EPA ID:	Not reported
Trans 2 Name:	Not reported
TSDF EPA ID:	CAD050806850
Trans Name:	Not reported
TSDF Alt EPA ID:	Not reported
TSDF Alt Name:	Not reported
Waste Code Description:	331 - Off-specification, aged, or surplus organics
RCRA Code:	D002
Meth Code:	H01 - Transfer Station
Quantity Tons:	0.033
Waste Quantity:	10
Quantity Unit:	G
Additional Code 1:	Not reported
Additional Code 2:	Not reported
Additional Code 3:	Not reported
Additional Code 4:	Not reported
Additional Code 5:	Not reported

Shipment Date:	20020318
Creation Date:	12/26/2002 18:30:50
Receipt Date:	20020318
Manifest ID:	21445295
Trans EPA ID:	SCR000074591
Trans Name:	Not reported
Trans 2 EPA ID:	Not reported
Trans 2 Name:	Not reported
TSDF EPA ID:	CAD050806850
Trans Name:	Not reported
TSDF Alt EPA ID:	Not reported
TSDF Alt Name:	Not reported
Waste Code Description:	331 - Off-specification, aged, or surplus organics
RCRA Code:	D001
Meth Code:	H01 - Transfer Station
Quantity Tons:	0.0025
Waste Quantity:	5
Quantity Unit:	P
Additional Code 1:	Not reported
Additional Code 2:	Not reported
Additional Code 3:	Not reported
Additional Code 4:	Not reported
Additional Code 5:	Not reported

Shipment Date:	20020318
Creation Date:	12/26/2002 18:30:50
Receipt Date:	20020318
Manifest ID:	21445295
Trans EPA ID:	SCR000074591
Trans Name:	Not reported
Trans 2 EPA ID:	Not reported
Trans 2 Name:	Not reported
TSDF EPA ID:	CAD050806850

KINKOS INC (Continued) **S113064913**

Trans Name:	Not reported
TSDF Alt EPA ID:	Not reported
TSDF Alt Name:	Not reported
Waste Code Description:	791 - Liquids with pH < 2 792 Liquids with pH < 2 with metals
RCRA Code:	D002
Meth Code:	H01 - Transfer Station
Quantity Tons:	0.00331
Waste Quantity:	3
Quantity Unit:	L
Additional Code 1:	Not reported
Additional Code 2:	Not reported
Additional Code 3:	Not reported
Additional Code 4:	Not reported
Additional Code 5:	Not reported

Shipment Date:	20020124
Creation Date:	7/2/2002 18:32:18
Receipt Date:	20020206
Manifest ID:	21445442
Trans EPA ID:	SCR000075150
Trans Name:	Not reported
Trans 2 EPA ID:	Not reported
Trans 2 Name:	Not reported
TSDF EPA ID:	CAD093459485
Trans Name:	Not reported
TSDF Alt EPA ID:	Not reported
TSDF Alt Name:	Not reported
Waste Code Description:	541 - Photochemicals / photo processing waste
RCRA Code:	D011
Meth Code:	R01 - Recycler
Quantity Tons:	0.31275
Waste Quantity:	75
Quantity Unit:	G
Additional Code 1:	Not reported
Additional Code 2:	Not reported
Additional Code 3:	Not reported
Additional Code 4:	Not reported
Additional Code 5:	Not reported

Additional Info:

Year:	2001
Gen EPA ID:	CAL000113983

Shipment Date:	20010719
Creation Date:	10/1/2001 0:00:00
Receipt Date:	20010727
Manifest ID:	20690596
Trans EPA ID:	SCR000075150
Trans Name:	Not reported
Trans 2 EPA ID:	Not reported
Trans 2 Name:	Not reported
TSDF EPA ID:	CAD093459485
Trans Name:	Not reported
TSDF Alt EPA ID:	CAD093459485
TSDF Alt Name:	Not reported
Waste Code Description:	541 - Photochemicals / photo processing waste
RCRA Code:	D011

KINKOS INC (Continued) **S113064913**

Meth Code:	R01 - Recycler
Quantity Tons:	0.075
Waste Quantity:	18
Quantity Unit:	G
Additional Code 1:	Not reported
Additional Code 2:	Not reported
Additional Code 3:	Not reported
Additional Code 4:	Not reported
Additional Code 5:	Not reported
Shipment Date:	20010416
Creation Date:	6/27/2001 0:00:00
Receipt Date:	20010430
Manifest ID:	99795665
Trans EPA ID:	SCR000075150
Trans Name:	Not reported
Trans 2 EPA ID:	Not reported
Trans 2 Name:	Not reported
TSDF EPA ID:	CAD093459485
Trans Name:	Not reported
TSDF Alt EPA ID:	CAD093459485
TSDF Alt Name:	Not reported
Waste Code Description:	541 - Photochemicals / photo processing waste
RCRA Code:	D011
Meth Code:	H01 - Transfer Station
Quantity Tons:	0.0625
Waste Quantity:	15
Quantity Unit:	G
Additional Code 1:	Not reported
Additional Code 2:	Not reported
Additional Code 3:	Not reported
Additional Code 4:	Not reported
Additional Code 5:	Not reported
Shipment Date:	20010105
Creation Date:	4/9/2001 0:00:00
Receipt Date:	20010105
Manifest ID:	98499356
Trans EPA ID:	CAD054834072
Trans Name:	Not reported
Trans 2 EPA ID:	Not reported
Trans 2 Name:	Not reported
TSDF EPA ID:	CAD980675276
Trans Name:	Not reported
TSDF Alt EPA ID:	CAD980675276
TSDF Alt Name:	Not reported
Waste Code Description:	513 - Empty containers less than 30 gallons
RCRA Code:	Not reported
Meth Code:	D80 - Disposal, Land Fill
Quantity Tons:	8.428
Waste Quantity:	10
Quantity Unit:	Y
Additional Code 1:	Not reported
Additional Code 2:	Not reported
Additional Code 3:	Not reported
Additional Code 4:	Not reported
Additional Code 5:	Not reported

KINKOS INC (Continued) **S113064913**

Additional Info:

Year:	2000
Gen EPA ID:	CAL000113983
Shipment Date:	20001030
Creation Date:	3/5/2001 0:00:00
Receipt Date:	20001108
Manifest ID:	20289730
Trans EPA ID:	SCR000075150
Trans Name:	Not reported
Trans 2 EPA ID:	SCR000074591
Trans 2 Name:	Not reported
TSDF EPA ID:	CAD093459485
Trans Name:	Not reported
TSDF Alt EPA ID:	CAD093459485
TSDF Alt Name:	Not reported
Waste Code Description:	541 - Photochemicals / photo processing waste
RCRA Code:	D011
Meth Code:	R01 - Recycler
Quantity Tons:	0.0625
Waste Quantity:	15
Quantity Unit:	G
Additional Code 1:	Not reported
Additional Code 2:	Not reported
Additional Code 3:	Not reported
Additional Code 4:	Not reported
Additional Code 5:	Not reported
Shipment Date:	20000810
Creation Date:	10/23/2000 0:00:00
Receipt Date:	20000821
Manifest ID:	20023868
Trans EPA ID:	SCR000075150
Trans Name:	Not reported
Trans 2 EPA ID:	SCR000074591
Trans 2 Name:	Not reported
TSDF EPA ID:	CAD093459485
Trans Name:	Not reported
TSDF Alt EPA ID:	CAD093459485
TSDF Alt Name:	Not reported
Waste Code Description:	541 - Photochemicals / photo processing waste
RCRA Code:	D011
Meth Code:	R01 - Recycler
Quantity Tons:	0.0667
Waste Quantity:	16
Quantity Unit:	G
Additional Code 1:	Not reported
Additional Code 2:	Not reported
Additional Code 3:	Not reported
Additional Code 4:	Not reported
Additional Code 5:	Not reported
Shipment Date:	20000526
Creation Date:	8/2/2000 0:00:00
Receipt Date:	20000606
Manifest ID:	20009234
Trans EPA ID:	ILD984908202

KINKOS INC (Continued) **S113064913**

Trans Name:	Not reported
Trans 2 EPA ID:	AZ0000001560
Trans 2 Name:	Not reported
TSDF EPA ID:	CAD093459485
Trans Name:	Not reported
TSDF Alt EPA ID:	CAD093459485
TSDF Alt Name:	Not reported
Waste Code Description:	541 - Photochemicals / photo processing waste
RCRA Code:	D011
Meth Code:	R01 - Recycler
Quantity Tons:	0.1876
Waste Quantity:	45
Quantity Unit:	G
Additional Code 1:	Not reported
Additional Code 2:	Not reported
Additional Code 3:	Not reported
Additional Code 4:	Not reported
Additional Code 5:	Not reported

Shipment Date:	20000306
Creation Date:	6/13/2000 0:00:00
Receipt Date:	20000314
Manifest ID:	99712794
Trans EPA ID:	ILD984908202
Trans Name:	Not reported
Trans 2 EPA ID:	SCR000074591
Trans 2 Name:	Not reported
TSDF EPA ID:	CAD093459485
Trans Name:	Not reported
TSDF Alt EPA ID:	CAD093459485
TSDF Alt Name:	Not reported
Waste Code Description:	541 - Photochemicals / photo processing waste
RCRA Code:	D011
Meth Code:	R01 - Recycler
Quantity Tons:	0.1876
Waste Quantity:	45
Quantity Unit:	G
Additional Code 1:	Not reported
Additional Code 2:	Not reported
Additional Code 3:	Not reported
Additional Code 4:	Not reported
Additional Code 5:	Not reported

Additional Info:

Year:	1999
Gen EPA ID:	CAL000113983

Shipment Date:	19991216
Creation Date:	2/28/2000 0:00:00
Receipt Date:	19991220
Manifest ID:	99530117
Trans EPA ID:	ILD984908202
Trans Name:	Not reported
Trans 2 EPA ID:	Not reported
Trans 2 Name:	Not reported
TSDF EPA ID:	CAT000613976
Trans Name:	Not reported

KINKOS INC (Continued) **S113064913**

TSDF Alt EPA ID:	Not reported
TSDF Alt Name:	Not reported
Waste Code Description:	541 - Photochemicals / photo processing waste
RCRA Code:	D011
Meth Code:	H01 - Transfer Station
Quantity Tons:	0.1251
Waste Quantity:	30
Quantity Unit:	G
Additional Code 1:	Not reported
Additional Code 2:	Not reported
Additional Code 3:	Not reported
Additional Code 4:	Not reported
Additional Code 5:	Not reported
Shipment Date:	19991025
Creation Date:	1/4/2000 0:00:00
Receipt Date:	19991027
Manifest ID:	99274857
Trans EPA ID:	ILD984908202
Trans Name:	Not reported
Trans 2 EPA ID:	Not reported
Trans 2 Name:	Not reported
TSDF EPA ID:	CAT000613976
Trans Name:	Not reported
TSDF Alt EPA ID:	CAT000613976
TSDF Alt Name:	Not reported
Waste Code Description:	541 - Photochemicals / photo processing waste
RCRA Code:	D011
Meth Code:	H01 - Transfer Station
Quantity Tons:	0.1876
Waste Quantity:	45
Quantity Unit:	G
Additional Code 1:	Not reported
Additional Code 2:	Not reported
Additional Code 3:	Not reported
Additional Code 4:	Not reported
Additional Code 5:	Not reported
Shipment Date:	19990804
Creation Date:	10/28/1999 0:00:00
Receipt Date:	19990806
Manifest ID:	99228986
Trans EPA ID:	ILD984908202
Trans Name:	Not reported
Trans 2 EPA ID:	Not reported
Trans 2 Name:	Not reported
TSDF EPA ID:	CAT000613976
Trans Name:	Not reported
TSDF Alt EPA ID:	CAT000613976
TSDF Alt Name:	Not reported
Waste Code Description:	541 - Photochemicals / photo processing waste
RCRA Code:	D011
Meth Code:	H01 - Transfer Station
Quantity Tons:	0.1876
Waste Quantity:	45
Quantity Unit:	G
Additional Code 1:	Not reported

KINKOS INC (Continued) **S113064913**

Additional Code 2:	Not reported
Additional Code 3:	Not reported
Additional Code 4:	Not reported
Additional Code 5:	Not reported
Shipment Date:	19990601
Creation Date:	8/16/1999 0:00:00
Receipt Date:	19990604
Manifest ID:	99210649
Trans EPA ID:	ILD984908202
Trans Name:	Not reported
Trans 2 EPA ID:	SCD987574647
Trans 2 Name:	Not reported
TSDF EPA ID:	CAT000613976
Trans Name:	Not reported
TSDF Alt EPA ID:	CAT000613976
TSDF Alt Name:	Not reported
Waste Code Description:	541 - Photochemicals / photo processing waste
RCRA Code:	D011
Meth Code:	H01 - Transfer Station
Quantity Tons:	0.1876
Waste Quantity:	45
Quantity Unit:	G
Additional Code 1:	Not reported
Additional Code 2:	Not reported
Additional Code 3:	Not reported
Additional Code 4:	Not reported
Additional Code 5:	Not reported
Shipment Date:	19990326
Creation Date:	5/27/1999 0:00:00
Receipt Date:	19990330
Manifest ID:	98792880
Trans EPA ID:	ILD984908202
Trans Name:	Not reported
Trans 2 EPA ID:	Not reported
Trans 2 Name:	Not reported
TSDF EPA ID:	CAT000613976
Trans Name:	Not reported
TSDF Alt EPA ID:	CAT000613976
TSDF Alt Name:	Not reported
Waste Code Description:	541 - Photochemicals / photo processing waste
RCRA Code:	D011
Meth Code:	H01 - Transfer Station
Quantity Tons:	0.1876
Waste Quantity:	45
Quantity Unit:	G
Additional Code 1:	Not reported
Additional Code 2:	Not reported
Additional Code 3:	Not reported
Additional Code 4:	Not reported
Additional Code 5:	Not reported
Shipment Date:	19990115
Creation Date:	4/1/1999 0:00:00
Receipt Date:	19990120
Manifest ID:	98626264

KINKOS INC (Continued) **S113064913**

Trans EPA ID:	ILD984908202
Trans Name:	Not reported
Trans 2 EPA ID:	SCD987574647
Trans 2 Name:	Not reported
TSDF EPA ID:	CAT000613976
Trans Name:	Not reported
TSDF Alt EPA ID:	CAT000613976
TSDF Alt Name:	Not reported
Waste Code Description:	541 - Photochemicals / photo processing waste
RCRA Code:	D011
Meth Code:	H01 - Transfer Station
Quantity Tons:	0.2502
Waste Quantity:	60
Quantity Unit:	G
Additional Code 1:	Not reported
Additional Code 2:	Not reported
Additional Code 3:	Not reported
Additional Code 4:	Not reported
Additional Code 5:	Not reported

Additional Info:

Year:	1998
Gen EPA ID:	CAL000113983
Shipment Date:	19981026
Creation Date:	1/13/1999 0:00:00
Receipt Date:	19981028
Manifest ID:	98564626
Trans EPA ID:	ILD984908202
Trans Name:	Not reported
Trans 2 EPA ID:	Not reported
Trans 2 Name:	Not reported
TSDF EPA ID:	CAT000613976
Trans Name:	Not reported
TSDF Alt EPA ID:	CAT000613976
TSDF Alt Name:	Not reported
Waste Code Description:	541 - Photochemicals / photo processing waste
RCRA Code:	D011
Meth Code:	H01 - Transfer Station
Quantity Tons:	0.1876
Waste Quantity:	45
Quantity Unit:	G
Additional Code 1:	Not reported
Additional Code 2:	Not reported
Additional Code 3:	Not reported
Additional Code 4:	Not reported
Additional Code 5:	Not reported
Shipment Date:	19980811
Creation Date:	10/20/1998 0:00:00
Receipt Date:	19980813
Manifest ID:	98185637
Trans EPA ID:	ILD984908202
Trans Name:	Not reported
Trans 2 EPA ID:	Not reported
Trans 2 Name:	Not reported
TSDF EPA ID:	CAT000613976

KINKOS INC (Continued) **S113064913**

Trans Name:	Not reported
TSDF Alt EPA ID:	CAT000613976
TSDF Alt Name:	Not reported
Waste Code Description:	541 - Photochemicals / photo processing waste
RCRA Code:	D011
Meth Code:	H01 - Transfer Station
Quantity Tons:	0.1834
Waste Quantity:	44
Quantity Unit:	G
Additional Code 1:	Not reported
Additional Code 2:	Not reported
Additional Code 3:	Not reported
Additional Code 4:	Not reported
Additional Code 5:	Not reported
Shipment Date:	19980505
Creation Date:	6/26/1998 0:00:00
Receipt Date:	19980515
Manifest ID:	97367611
Trans EPA ID:	ILD984908202
Trans Name:	Not reported
Trans 2 EPA ID:	Not reported
Trans 2 Name:	Not reported
TSDF EPA ID:	CAT000613976
Trans Name:	Not reported
TSDF Alt EPA ID:	Not reported
TSDF Alt Name:	Not reported
Waste Code Description:	541 - Photochemicals / photo processing waste
RCRA Code:	D011
Meth Code:	H01 - Transfer Station
Quantity Tons:	0.2502
Waste Quantity:	60
Quantity Unit:	G
Additional Code 1:	Not reported
Additional Code 2:	Not reported
Additional Code 3:	Not reported
Additional Code 4:	Not reported
Additional Code 5:	Not reported
Shipment Date:	19980130
Creation Date:	4/16/1998 0:00:00
Receipt Date:	19980209
Manifest ID:	97358119
Trans EPA ID:	ILD984908202
Trans Name:	Not reported
Trans 2 EPA ID:	Not reported
Trans 2 Name:	Not reported
TSDF EPA ID:	CAT000613976
Trans Name:	Not reported
TSDF Alt EPA ID:	Not reported
TSDF Alt Name:	Not reported
Waste Code Description:	541 - Photochemicals / photo processing waste
RCRA Code:	D011
Meth Code:	H01 - Transfer Station
Quantity Tons:	0.1876
Waste Quantity:	45
Quantity Unit:	G

KINKOS INC (Continued) **S113064913**

Additional Code 1:	Not reported
Additional Code 2:	Not reported
Additional Code 3:	Not reported
Additional Code 4:	Not reported
Additional Code 5:	Not reported

Additional Info:

Year:	1997
Gen EPA ID:	CAL000113983
Shipment Date:	19971104
Creation Date:	7/23/1998 0:00:00
Receipt Date:	19971117
Manifest ID:	96788150
Trans EPA ID:	ILD984908202
Trans Name:	Not reported
Trans 2 EPA ID:	Not reported
Trans 2 Name:	Not reported
TSDF EPA ID:	CAT000613976
Trans Name:	Not reported
TSDF Alt EPA ID:	Not reported
TSDF Alt Name:	Not reported
Waste Code Description:	541 - Photochemicals / photo processing waste
RCRA Code:	D011
Meth Code:	H01 - Transfer Station
Quantity Tons:	0.1834
Waste Quantity:	44
Quantity Unit:	G
Additional Code 1:	Not reported
Additional Code 2:	Not reported
Additional Code 3:	Not reported
Additional Code 4:	Not reported
Additional Code 5:	Not reported
Shipment Date:	19970806
Creation Date:	12/11/1997 0:00:00
Receipt Date:	19970815
Manifest ID:	96849144
Trans EPA ID:	ILD984908202
Trans Name:	Not reported
Trans 2 EPA ID:	Not reported
Trans 2 Name:	Not reported
TSDF EPA ID:	CAT000613976
Trans Name:	Not reported
TSDF Alt EPA ID:	Not reported
TSDF Alt Name:	Not reported
Waste Code Description:	541 - Photochemicals / photo processing waste
RCRA Code:	D011
Meth Code:	H01 - Transfer Station
Quantity Tons:	0.1209
Waste Quantity:	29
Quantity Unit:	G
Additional Code 1:	Not reported
Additional Code 2:	Not reported
Additional Code 3:	Not reported
Additional Code 4:	Not reported
Additional Code 5:	Not reported

KINKOS INC (Continued) **S113064913**

Shipment Date:	19970515
Creation Date:	7/17/1997 0:00:00
Receipt Date:	19970523
Manifest ID:	96631356
Trans EPA ID:	ILD984908202
Trans Name:	Not reported
Trans 2 EPA ID:	Not reported
Trans 2 Name:	Not reported
TSDF EPA ID:	CAT000613976
Trans Name:	Not reported
TSDF Alt EPA ID:	Not reported
TSDF Alt Name:	Not reported
Waste Code Description:	541 - Photochemicals / photo processing waste
RCRA Code:	D011
Meth Code:	H01 - Transfer Station
Quantity Tons:	0.2001
Waste Quantity:	48
Quantity Unit:	G
Additional Code 1:	Not reported
Additional Code 2:	Not reported
Additional Code 3:	Not reported
Additional Code 4:	Not reported
Additional Code 5:	Not reported

Shipment Date:	19970214
Creation Date:	6/26/1997 0:00:00
Receipt Date:	19970220
Manifest ID:	96738981
Trans EPA ID:	ILD984908202
Trans Name:	Not reported
Trans 2 EPA ID:	Not reported
Trans 2 Name:	Not reported
TSDF EPA ID:	CAT000613976
Trans Name:	Not reported
TSDF Alt EPA ID:	Not reported
TSDF Alt Name:	Not reported
Waste Code Description:	541 - Photochemicals / photo processing waste
RCRA Code:	D011
Meth Code:	H01 - Transfer Station
Quantity Tons:	0.2668
Waste Quantity:	64
Quantity Unit:	G
Additional Code 1:	Not reported
Additional Code 2:	Not reported
Additional Code 3:	Not reported
Additional Code 4:	Not reported
Additional Code 5:	Not reported

Additional Info:

Year:	1996
Gen EPA ID:	CAL000113983

Shipment Date:	19961216
Creation Date:	9/12/1997 0:00:00
Receipt Date:	19961220
Manifest ID:	96439310
Trans EPA ID:	ILD984908202

KINKOS INC (Continued) **S113064913**

Trans Name:	Not reported
Trans 2 EPA ID:	ILD984908202
Trans 2 Name:	Not reported
TSDF EPA ID:	CAT000613976
Trans Name:	Not reported
TSDF Alt EPA ID:	Not reported
TSDF Alt Name:	Not reported
Waste Code Description:	541 - Photochemicals / photo processing waste
RCRA Code:	D011
Meth Code:	H01 - Transfer Station
Quantity Tons:	0.2668
Waste Quantity:	64
Quantity Unit:	G
Additional Code 1:	Not reported
Additional Code 2:	Not reported
Additional Code 3:	Not reported
Additional Code 4:	Not reported
Additional Code 5:	Not reported
Shipment Date:	19961030
Creation Date:	9/12/1997 0:00:00
Receipt Date:	19961107
Manifest ID:	96456832
Trans EPA ID:	ILD984908202
Trans Name:	Not reported
Trans 2 EPA ID:	ILD984908202
Trans 2 Name:	Not reported
TSDF EPA ID:	CAT000613976
Trans Name:	Not reported
TSDF Alt EPA ID:	Not reported
TSDF Alt Name:	Not reported
Waste Code Description:	541 - Photochemicals / photo processing waste
RCRA Code:	D011
Meth Code:	H01 - Transfer Station
Quantity Tons:	0.024
Waste Quantity:	48
Quantity Unit:	P
Additional Code 1:	Not reported
Additional Code 2:	Not reported
Additional Code 3:	Not reported
Additional Code 4:	Not reported
Additional Code 5:	Not reported
Shipment Date:	19960920
Creation Date:	9/12/1997 0:00:00
Receipt Date:	19960927
Manifest ID:	95979904
Trans EPA ID:	ILD984908202
Trans Name:	Not reported
Trans 2 EPA ID:	ILD984908202
Trans 2 Name:	Not reported
TSDF EPA ID:	CAT000613976
Trans Name:	Not reported
TSDF Alt EPA ID:	Not reported
TSDF Alt Name:	Not reported
Waste Code Description:	541 - Photochemicals / photo processing waste
RCRA Code:	D011

KINKOS INC (Continued) **S113064913**

Meth Code:	H01 - Transfer Station
Quantity Tons:	0.2001
Waste Quantity:	48
Quantity Unit:	G
Additional Code 1:	Not reported
Additional Code 2:	Not reported
Additional Code 3:	Not reported
Additional Code 4:	Not reported
Additional Code 5:	Not reported
Shipment Date:	19960724
Creation Date:	12/4/1997 0:00:00
Receipt Date:	19960729
Manifest ID:	95980061
Trans EPA ID:	ILD984908202
Trans Name:	Not reported
Trans 2 EPA ID:	ILD984908202
Trans 2 Name:	Not reported
TSDF EPA ID:	CAT000613976
Trans Name:	Not reported
TSDF Alt EPA ID:	Not reported
TSDF Alt Name:	Not reported
Waste Code Description:	541 - Photochemicals / photo processing waste
RCRA Code:	D011
Meth Code:	H01 - Transfer Station
Quantity Tons:	0.2001
Waste Quantity:	48
Quantity Unit:	G
Additional Code 1:	Not reported
Additional Code 2:	Not reported
Additional Code 3:	Not reported
Additional Code 4:	Not reported
Additional Code 5:	Not reported
Shipment Date:	19960524
Creation Date:	12/4/1997 0:00:00
Receipt Date:	19960530
Manifest ID:	95828822
Trans EPA ID:	ILD984908202
Trans Name:	Not reported
Trans 2 EPA ID:	ILD984908202
Trans 2 Name:	Not reported
TSDF EPA ID:	CAT000613976
Trans Name:	Not reported
TSDF Alt EPA ID:	Not reported
TSDF Alt Name:	Not reported
Waste Code Description:	541 - Photochemicals / photo processing waste
RCRA Code:	D011
Meth Code:	H01 - Transfer Station
Quantity Tons:	0.2668
Waste Quantity:	64
Quantity Unit:	G
Additional Code 1:	Not reported
Additional Code 2:	Not reported
Additional Code 3:	Not reported
Additional Code 4:	Not reported
Additional Code 5:	Not reported

KINKOS INC (Continued) **S113064913**

Shipment Date:	19960403
Creation Date:	10/16/1996 0:00:00
Receipt Date:	19960409
Manifest ID:	96072357
Trans EPA ID:	ILD984908202
Trans Name:	Not reported
Trans 2 EPA ID:	ILD984908202
Trans 2 Name:	Not reported
TSDF EPA ID:	CAT000613976
Trans Name:	Not reported
TSDF Alt EPA ID:	Not reported
TSDF Alt Name:	Not reported
Waste Code Description:	541 - Photochemicals / photo processing waste
RCRA Code:	D011
Meth Code:	H01 - Transfer Station
Quantity Tons:	0.1334
Waste Quantity:	32
Quantity Unit:	G
Additional Code 1:	Not reported
Additional Code 2:	Not reported
Additional Code 3:	Not reported
Additional Code 4:	Not reported
Additional Code 5:	Not reported

Shipment Date:	19960222
Creation Date:	10/10/1996 0:00:00
Receipt Date:	19960226
Manifest ID:	95979902
Trans EPA ID:	ILD984908202
Trans Name:	Not reported
Trans 2 EPA ID:	ILD984908202
Trans 2 Name:	Not reported
TSDF EPA ID:	CAT000613976
Trans Name:	Not reported
TSDF Alt EPA ID:	Not reported
TSDF Alt Name:	Not reported
Waste Code Description:	541 - Photochemicals / photo processing waste
RCRA Code:	D011
Meth Code:	H01 - Transfer Station
Quantity Tons:	0.2001
Waste Quantity:	48
Quantity Unit:	G
Additional Code 1:	Not reported
Additional Code 2:	Not reported
Additional Code 3:	Not reported
Additional Code 4:	Not reported
Additional Code 5:	Not reported

Shipment Date:	19960108
Creation Date:	9/18/1996 0:00:00
Receipt Date:	19960112
Manifest ID:	95829036
Trans EPA ID:	ILD984908202
Trans Name:	Not reported
Trans 2 EPA ID:	ILD984908202
Trans 2 Name:	Not reported
TSDF EPA ID:	CAT000613976

KINKOS INC (Continued) **S113064913**

Trans Name:	Not reported
TSDF Alt EPA ID:	Not reported
TSDF Alt Name:	Not reported
Waste Code Description:	541 - Photochemicals / photo processing waste
RCRA Code:	D011
Meth Code:	H01 - Transfer Station
Quantity Tons:	0.1334
Waste Quantity:	32
Quantity Unit:	G
Additional Code 1:	Not reported
Additional Code 2:	Not reported
Additional Code 3:	Not reported
Additional Code 4:	Not reported
Additional Code 5:	Not reported

Additional Info:

Year:	1995
Gen EPA ID:	CAL000113983
Shipment Date:	19951219
Creation Date:	7/29/1996 0:00:00
Receipt Date:	19951222
Manifest ID:	95546617
Trans EPA ID:	ILD984908202
Trans Name:	Not reported
Trans 2 EPA ID:	ILD984908202
Trans 2 Name:	Not reported
TSDF EPA ID:	CAT000613976
Trans Name:	Not reported
TSDF Alt EPA ID:	Not reported
TSDF Alt Name:	Not reported
Waste Code Description:	541 - Photochemicals / photo processing waste
RCRA Code:	D011
Meth Code:	H01 - Transfer Station
Quantity Tons:	0.1334
Waste Quantity:	32
Quantity Unit:	G
Additional Code 1:	Not reported
Additional Code 2:	Not reported
Additional Code 3:	Not reported
Additional Code 4:	Not reported
Additional Code 5:	Not reported
Shipment Date:	19951130
Creation Date:	7/26/1996 0:00:00
Receipt Date:	19951205
Manifest ID:	95561289
Trans EPA ID:	ILD984908202
Trans Name:	Not reported
Trans 2 EPA ID:	ILD984908202
Trans 2 Name:	Not reported
TSDF EPA ID:	CAT000613976
Trans Name:	Not reported
TSDF Alt EPA ID:	Not reported
TSDF Alt Name:	Not reported
Waste Code Description:	541 - Photochemicals / photo processing waste
RCRA Code:	D011

KINKOS INC (Continued) **S113064913**

Meth Code:	H01 - Transfer Station
Quantity Tons:	0.1876
Waste Quantity:	45
Quantity Unit:	G
Additional Code 1:	Not reported
Additional Code 2:	Not reported
Additional Code 3:	Not reported
Additional Code 4:	Not reported
Additional Code 5:	Not reported
Shipment Date:	19951019
Creation Date:	7/26/1996 0:00:00
Receipt Date:	19951023
Manifest ID:	95479991
Trans EPA ID:	ILD984908202
Trans Name:	Not reported
Trans 2 EPA ID:	ILD984908202
Trans 2 Name:	Not reported
TSDF EPA ID:	CAT000613976
Trans Name:	Not reported
TSDF Alt EPA ID:	Not reported
TSDF Alt Name:	Not reported
Waste Code Description:	541 - Photochemicals / photo processing waste
RCRA Code:	D011
Meth Code:	H01 - Transfer Station
Quantity Tons:	0.1251
Waste Quantity:	30
Quantity Unit:	G
Additional Code 1:	Not reported
Additional Code 2:	Not reported
Additional Code 3:	Not reported
Additional Code 4:	Not reported
Additional Code 5:	Not reported
Shipment Date:	19950728
Creation Date:	4/1/1996 0:00:00
Receipt Date:	19950804
Manifest ID:	95044047
Trans EPA ID:	ILD984908202
Trans Name:	Not reported
Trans 2 EPA ID:	ILD984908202
Trans 2 Name:	Not reported
TSDF EPA ID:	CAT000613976
Trans Name:	Not reported
TSDF Alt EPA ID:	Not reported
TSDF Alt Name:	Not reported
Waste Code Description:	541 - Photochemicals / photo processing waste
RCRA Code:	D011
Meth Code:	H01 - Transfer Station
Quantity Tons:	0.1334
Waste Quantity:	32
Quantity Unit:	G
Additional Code 1:	Not reported
Additional Code 2:	Not reported
Additional Code 3:	Not reported
Additional Code 4:	Not reported
Additional Code 5:	Not reported

KINKOS INC (Continued) **S113064913**

Shipment Date:	19950710
Creation Date:	11/13/1995 0:00:00
Receipt Date:	19950713
Manifest ID:	95427267
Trans EPA ID:	ILD984908202
Trans Name:	Not reported
Trans 2 EPA ID:	ILD984908202
Trans 2 Name:	Not reported
TSDF EPA ID:	CAD070148432
Trans Name:	Not reported
TSDF Alt EPA ID:	Not reported
TSDF Alt Name:	Not reported
Waste Code Description:	541 - Photochemicals / photo processing waste
RCRA Code:	D011
Meth Code:	R01 - Recycler
Quantity Tons:	0.1251
Waste Quantity:	30
Quantity Unit:	G
Additional Code 1:	Not reported
Additional Code 2:	Not reported
Additional Code 3:	Not reported
Additional Code 4:	Not reported
Additional Code 5:	Not reported

Shipment Date:	19950609
Creation Date:	10/24/1995 0:00:00
Receipt Date:	19950628
Manifest ID:	95044036
Trans EPA ID:	ILD984908202
Trans Name:	Not reported
Trans 2 EPA ID:	ILD984908202
Trans 2 Name:	Not reported
TSDF EPA ID:	CAD070148432
Trans Name:	Not reported
TSDF Alt EPA ID:	Not reported
TSDF Alt Name:	Not reported
Waste Code Description:	541 - Photochemicals / photo processing waste
RCRA Code:	D011
Meth Code:	R01 - Recycler
Quantity Tons:	0.148
Waste Quantity:	296
Quantity Unit:	P
Additional Code 1:	Not reported
Additional Code 2:	Not reported
Additional Code 3:	Not reported
Additional Code 4:	Not reported
Additional Code 5:	Not reported

Additional Info:

Year:	1994
Gen EPA ID:	CAL000113983

Shipment Date:	19941220
Creation Date:	3/28/1996 0:00:00
Receipt Date:	19941223
Manifest ID:	95019265
Trans EPA ID:	CAD108040858

KINKOS INC (Continued) **S113064913**

Trans Name:	Not reported
Trans 2 EPA ID:	Not reported
Trans 2 Name:	Not reported
TSDF EPA ID:	CAD000088252
Trans Name:	Not reported
TSDF Alt EPA ID:	CAD000088252
TSDF Alt Name:	Not reported
Waste Code Description:	214 - Unspecified solvent mixture
RCRA Code:	D001
Meth Code:	H01 - Transfer Station
Quantity Tons:	0.108
Waste Quantity:	30
Quantity Unit:	G
Additional Code 1:	Not reported
Additional Code 2:	Not reported
Additional Code 3:	Not reported
Additional Code 4:	Not reported
Additional Code 5:	Not reported

Shipment Date:	19941212
Creation Date:	3/28/1996 0:00:00
Receipt Date:	19941212
Manifest ID:	95017147
Trans EPA ID:	CAD108040858
Trans Name:	Not reported
Trans 2 EPA ID:	Not reported
Trans 2 Name:	Not reported
TSDF EPA ID:	CAD108040858
Trans Name:	Not reported
TSDF Alt EPA ID:	CAD108040858
TSDF Alt Name:	Not reported
Waste Code Description:	541 - Photochemicals / photo processing waste
RCRA Code:	D011
Meth Code:	R01 - Recycler
Quantity Tons:	0.1167
Waste Quantity:	28
Quantity Unit:	G
Additional Code 1:	Not reported
Additional Code 2:	Not reported
Additional Code 3:	Not reported
Additional Code 4:	Not reported
Additional Code 5:	Not reported

Shipment Date:	19940919
Creation Date:	10/17/1995 0:00:00
Receipt Date:	19940922
Manifest ID:	93750706
Trans EPA ID:	CAD108040858
Trans Name:	Not reported
Trans 2 EPA ID:	Not reported
Trans 2 Name:	Not reported
TSDF EPA ID:	CAD000088252
Trans Name:	Not reported
TSDF Alt EPA ID:	Not reported
TSDF Alt Name:	Not reported
Waste Code Description:	214 - Unspecified solvent mixture
RCRA Code:	D001

KINKOS INC (Continued) **S113064913**

Meth Code:	H01 - Transfer Station
Quantity Tons:	0.054
Waste Quantity:	15
Quantity Unit:	G
Additional Code 1:	Not reported
Additional Code 2:	Not reported
Additional Code 3:	Not reported
Additional Code 4:	Not reported
Additional Code 5:	Not reported
Shipment Date:	19940627
Creation Date:	3/26/1996 0:00:00
Receipt Date:	19930627
Manifest ID:	93749756
Trans EPA ID:	CAD108040858
Trans Name:	Not reported
Trans 2 EPA ID:	Not reported
Trans 2 Name:	Not reported
TSDF EPA ID:	CAD108040858
Trans Name:	Not reported
TSDF Alt EPA ID:	CAD108040858
TSDF Alt Name:	Not reported
Waste Code Description:	541 - Photochemicals / photo processing waste
RCRA Code:	D011
Meth Code:	R01 - Recycler
Quantity Tons:	0.1251
Waste Quantity:	30
Quantity Unit:	G
Additional Code 1:	Not reported
Additional Code 2:	Not reported
Additional Code 3:	Not reported
Additional Code 4:	Not reported
Additional Code 5:	Not reported
Shipment Date:	19940325
Creation Date:	10/5/1995 0:00:00
Receipt Date:	19940325
Manifest ID:	93101995
Trans EPA ID:	CAD108040858
Trans Name:	Not reported
Trans 2 EPA ID:	Not reported
Trans 2 Name:	Not reported
TSDF EPA ID:	CAD108040858
Trans Name:	Not reported
TSDF Alt EPA ID:	Not reported
TSDF Alt Name:	Not reported
Waste Code Description:	541 - Photochemicals / photo processing waste
RCRA Code:	D011
Meth Code:	R01 - Recycler
Quantity Tons:	0.1251
Waste Quantity:	30
Quantity Unit:	G
Additional Code 1:	Not reported
Additional Code 2:	Not reported
Additional Code 3:	Not reported
Additional Code 4:	Not reported
Additional Code 5:	Not reported

KINKOS INC (Continued) **S113064913**

Additional Info:

Year:	1993
Gen EPA ID:	CAL000113983
Shipment Date:	19931026
Creation Date:	9/13/1995 0:00:00
Receipt Date:	19931026
Manifest ID:	92518465
Trans EPA ID:	CAD108040858
Trans Name:	Not reported
Trans 2 EPA ID:	Not reported
Trans 2 Name:	Not reported
TSDF EPA ID:	CAD108040858
Trans Name:	Not reported
TSDF Alt EPA ID:	CAD108040858
TSDF Alt Name:	Not reported
Waste Code Description:	541 - Photochemicals / photo processing waste
RCRA Code:	D011
Meth Code:	R01 - Recycler
Quantity Tons:	0.0625
Waste Quantity:	15
Quantity Unit:	G
Additional Code 1:	Not reported
Additional Code 2:	Not reported
Additional Code 3:	Not reported
Additional Code 4:	Not reported
Additional Code 5:	Not reported

HWTS:

Name:	KINKOS INC
Address:	1375 N OLIVE ST
Address 2:	Not reported
City,State,Zip:	VENTURA, CA 93001
EPA ID:	CAL000113983
Inactive Date:	06/30/2002
Create Date:	09/22/1994
Last Act Date:	Not reported
Mailing Name:	Not reported
Mailing Address:	PO BOX 8000
Mailing Address 2:	Not reported
Mailing City,State,Zip:	VENTURA, CA 930028000
Owner Name:	KINKOS INC
Owner Address:	PO BOX 8000
Owner Address 2:	Not reported
Owner City,State,Zip:	VENTURA, CA 930028000
Contact Name:	KIT TRYON
Contact Address:	PO BOX 8000
Contact Address 2:	Not reported
City,State,Zip:	VENTURA, CA 930028000
Facility Status:	Inactive
Facility Type:	PERMANENT
Category:	STATE
Latitude:	34.296179
Longitude:	-119.299392

C36 **OFFSHORE CRANE & SERVICE CO DBA T&T TRUCK & CRANE** **RCRA-SQG** **1024782578**
SSE **1375 N OLIVE ST** **CAD054834072**
< 1/8 **VENTURA, CA 93001**
0.027 mi.
142 ft. **Site 7 of 13 in cluster C**

Relative:
Lower

Actual:
62 ft.

RCRA Listings:

Date Form Received by Agency:	20190205
Handler Name:	OFFSHORE CRANE & SERVICE CO DBA T&T TRUCK & CRANE SERVICE
Handler Address:	1375 N OLIVE ST
Handler City,State,Zip:	VENTURA, CA 93001-0000
EPA ID:	CAD054834072
Contact Name:	DAVE NELSON
Contact Address:	PO BOX 1748
Contact City,State,Zip:	VENTURA, CA 93002
Contact Telephone:	661-343-1732
Contact Fax:	661-393-8648
Contact Email:	DNELSON@TRUCKANDCRANE.COM
Contact Title:	SAFETY & COMPLIANCE MNGR
EPA Region:	09
Land Type:	Private
Federal Waste Generator Description:	Small Quantity Generator
Non-Notifier:	Not reported
Biennial Report Cycle:	Not reported
Accessibility:	Not reported
Active Site Indicator:	Handler Activities
State District Owner:	Not reported
State District:	Not reported
Mailing Address:	PO BOX 1748
Mailing City,State,Zip:	VENTURA, CA 93002-1748
Owner Name:	OFFSHORE CRANE & SERVICE CO
Owner Type:	Private
Operator Name:	OFFSHORE CRANE & SERVICE CO
Operator Type:	Private
Short-Term Generator Activity:	No
Importer Activity:	No
Mixed Waste Generator:	No
Transporter Activity:	Yes
Transfer Facility Activity:	No
Recycler Activity with Storage:	No
Small Quantity On-Site Burner Exemption:	No
Smelting Melting and Refining Furnace Exemption:	No
Underground Injection Control:	No
Off-Site Waste Receipt:	No
Universal Waste Indicator:	Yes
Universal Waste Destination Facility:	Yes
Federal Universal Waste:	No
Active Site Fed-Reg Treatment Storage and Disposal Facility:	Not reported
Active Site Converter Treatment storage and Disposal Facility:	Not reported
Active Site State-Reg Treatment Storage and Disposal Facility:	Not reported
Active Site State-Reg Handler:	---
Federal Facility Indicator:	Not reported
Hazardous Secondary Material Indicator:	N
Sub-Part K Indicator:	Not reported
Commercial TSD Indicator:	No
Treatment Storage and Disposal Type:	Not reported
2018 GPRA Permit Baseline:	Not on the Baseline
2018 GPRA Renewals Baseline:	Not on the Baseline
Permit Renewals Workload Universe:	Not reported

OFFSHORE CRANE & SERVICE CO DBA T&T TRUCK & CRANE SERVICE (Continued) **1024782578**

Permit Workload Universe:	Not reported
Permit Progress Universe:	Not reported
Post-Closure Workload Universe:	Not reported
Closure Workload Universe:	Not reported
202 GPRA Corrective Action Baseline:	No
Corrective Action Workload Universe:	No
Subject to Corrective Action Universe:	No
Non-TSDFs Where RCRA CA has Been Imposed Universe:	No
TSDFs Potentially Subject to CA Under 3004 (u)/(v) Universe:	No
TSDFs Only Subject to CA under Discretionary Auth Universe:	No
Corrective Action Priority Ranking:	No NCAPS ranking
Environmental Control Indicator:	No
Institutional Control Indicator:	No
Human Exposure Controls Indicator:	N/A
Groundwater Controls Indicator:	N/A
Operating TSDF Universe:	Not reported
Full Enforcement Universe:	Not reported
Significant Non-Complier Universe:	No
Unaddressed Significant Non-Complier Universe:	No
Addressed Significant Non-Complier Universe:	No
Significant Non-Complier With a Compliance Schedule Universe:	No
Financial Assurance Required: Not reported	
Handler Date of Last Change:	20190207
Recognized Trader-Importer:	No
Recognized Trader-Exporter:	No
Importer of Spent Lead Acid Batteries:	No
Exporter of Spent Lead Acid Batteries:	No
Recycler Activity Without Storage:	No
Manifest Broker:	No
Sub-Part P Indicator:	No

Hazardous Waste Summary:

Waste Code:	D001
Waste Description:	IGNITABLE WASTE

Handler - Owner Operator:

Owner/Operator Indicator:	Operator
Owner/Operator Name: OFFSHORE CRANE & SERVICE CO	
Legal Status:	Private
Date Became Current:	19871231
Date Ended Current:	Not reported
Owner/Operator Address:	PO BOX 1748
Owner/Operator City,State,Zip:	VENTURA, CA 93002-1748
Owner/Operator Telephone:	805-648-3048
Owner/Operator Telephone Ext:	Not reported
Owner/Operator Fax:	Not reported
Owner/Operator Email:	Not reported

Owner/Operator Indicator:	Owner
Owner/Operator Name: OFFSHORE CRANE & SERVICE CO	
Legal Status:	Private
Date Became Current:	19871231
Date Ended Current:	Not reported
Owner/Operator Address:	PO BOX 1748
Owner/Operator City,State,Zip:	VENTURA, CA 93002-1748

OFFSHORE CRANE & SERVICE CO DBA T&T TRUCK & CRANE SERVICE (Continued) **1024782578**

Owner/Operator Telephone: 805-648-3048
Owner/Operator Telephone Ext: Not reported
Owner/Operator Fax: Not reported
Owner/Operator Email: Not reported

Historic Generators:
Receive Date: 20190205
Handler Name: OFFSHORE CRANE & SERVICE CO DBA T&T TRUCK & CRANE SERVICE
Federal Waste Generator Description: Small Quantity Generator
State District Owner: Not reported
Large Quantity Handler of Universal Waste: No
Recognized Trader Importer: No
Recognized Trader Exporter: No
Spent Lead Acid Battery Importer: No
Spent Lead Acid Battery Exporter: No
Current Record: Yes
Non Storage Recycler Activity: No
Electronic Manifest Broker: No

List of NAICS Codes and Descriptions:
NAICS Code: 238990
NAICS Description: ALL OTHER SPECIALTY TRADE CONTRACTORS

NAICS Code: 484220
NAICS Description: SPECIALIZED FREIGHT (EXCEPT USED GOODS) TRUCKING, LOCAL

Facility Has Received Notices of Violation:
Found Violation: No
Agency Which Determined Violation: Not reported
Violation Short Description: Not reported
Date Violation was Determined: Not reported
Actual Return to Compliance Date: Not reported
Return to Compliance Qualifier: Not reported
Violation Responsible Agency: Not reported
Scheduled Compliance Date: Not reported
Enforcement Identifier: Not reported
Date of Enforcement Action: Not reported
Enforcement Responsible Agency: Not reported
Enforcement Docket Number: Not reported
Enforcement Attorney: Not reported
Corrective Action Component: Not reported
Appeal Initiated Date: Not reported
Appeal Resolution Date: Not reported
Disposition Status Date: Not reported
Disposition Status: Not reported
Disposition Status Description: Not reported
Consent/Final Order Sequence Number: Not reported
Consent/Final Order Respondent Name: Not reported
Consent/Final Order Lead Agency: Not reported
Enforcement Type: Not reported
Enforcement Responsible Person: Not reported
Enforcement Responsible Sub-Organization: Not reported
SEP Sequence Number: Not reported
SEP Expenditure Amount: Not reported
SEP Scheduled Completion Date: Not reported
SEP Actual Date: Not reported

OFFSHORE CRANE & SERVICE CO DBA T&T TRUCK & CRANE SERVICE (Continued) **1024782578**

SEP Defaulted Date: Not reported
SEP Type: Not reported
SEP Type Description: Not reported
Proposed Amount: Not reported
Final Monetary Amount: Not reported
Paid Amount: Not reported
Final Count: Not reported
Final Amount: Not reported

Found Violation: Yes
Agency Which Determined Violation: State
Violation Short Description: Transporters - Manifest System and Recordkeeping
Date Violation was Determined: 20051213
Actual Return to Compliance Date: 20051222
Return to Compliance Qualifier: Documented
Violation Responsible Agency: State
Scheduled Compliance Date: Not reported
Enforcement Identifier: 200
Date of Enforcement Action: 20060608
Enforcement Responsible Agency: State
Enforcement Docket Number: Not reported
Enforcement Attorney: Not reported
Corrective Action Component: No
Appeal Initiated Date: Not reported
Appeal Resolution Date: Not reported
Disposition Status Date: Not reported
Disposition Status: Not reported
Disposition Status Description: Not reported
Consent/Final Order Sequence Number: Not reported
Consent/Final Order Respondent Name: Not reported
Consent/Final Order Lead Agency: Not reported
Enforcement Type: SINGLE SITE CA/FO
Enforcement Responsible Person: Not reported
Enforcement Responsible Sub-Organization: Not reported
SEP Sequence Number: Not reported
SEP Expenditure Amount: Not reported
SEP Scheduled Completion Date: Not reported
SEP Actual Date: Not reported
SEP Defaulted Date: Not reported
SEP Type: Not reported
SEP Type Description: Not reported
Proposed Amount: Not reported
Final Monetary Amount: 6000
Paid Amount: Not reported
Final Count: 1
Final Amount: 11000

Found Violation: Yes
Agency Which Determined Violation: State
Violation Short Description: State Statute or Regulation
Date Violation was Determined: 20200903
Actual Return to Compliance Date: 20200909
Return to Compliance Qualifier: Documented
Violation Responsible Agency: State
Scheduled Compliance Date: Not reported
Enforcement Identifier: 503
Date of Enforcement Action: 20201026

OFFSHORE CRANE & SERVICE CO DBA T&T TRUCK & CRANE SERVICE (Continued) **1024782578**

Enforcement Responsible Agency: State
Enforcement Docket Number: Not reported
Enforcement Attorney: Not reported
Corrective Action Component: No
Appeal Initiated Date: Not reported
Appeal Resolution Date: Not reported
Disposition Status Date: Not reported
Disposition Status: Not reported
Disposition Status Description: Not reported
Consent/Final Order Sequence Number: Not reported
Consent/Final Order Respondent Name: Not reported
Consent/Final Order Lead Agency: Not reported
Enforcement Type: Not reported
Enforcement Responsible Person: Not reported
Enforcement Responsible Sub-Organization: Not reported
SEP Sequence Number: Not reported
SEP Expenditure Amount: Not reported
SEP Scheduled Completion Date: Not reported
SEP Actual Date: Not reported
SEP Defaulted Date: Not reported
SEP Type: Not reported
SEP Type Description: Not reported
Proposed Amount: Not reported
Final Monetary Amount: Not reported
Paid Amount: Not reported
Final Count: Not reported
Final Amount: Not reported

Found Violation: No
Agency Which Determined Violation: Not reported
Violation Short Description: Not reported
Date Violation was Determined: Not reported
Actual Return to Compliance Date: Not reported
Return to Compliance Qualifier: Not reported
Violation Responsible Agency: Not reported
Scheduled Compliance Date: Not reported
Enforcement Identifier: Not reported
Date of Enforcement Action: Not reported
Enforcement Responsible Agency: Not reported
Enforcement Docket Number: Not reported
Enforcement Attorney: Not reported
Corrective Action Component: Not reported
Appeal Initiated Date: Not reported
Appeal Resolution Date: Not reported
Disposition Status Date: Not reported
Disposition Status: Not reported
Disposition Status Description: Not reported
Consent/Final Order Sequence Number: Not reported
Consent/Final Order Respondent Name: Not reported
Consent/Final Order Lead Agency: Not reported
Enforcement Type: Not reported
Enforcement Responsible Person: Not reported
Enforcement Responsible Sub-Organization: Not reported
SEP Sequence Number: Not reported
SEP Expenditure Amount: Not reported
SEP Scheduled Completion Date: Not reported
SEP Actual Date: Not reported

OFFSHORE CRANE & SERVICE CO DBA T&T TRUCK & CRANE SERVICE (Continued) **1024782578**

SEP Defaulted Date: Not reported
SEP Type: Not reported
SEP Type Description: Not reported
Proposed Amount: Not reported
Final Monetary Amount: Not reported
Paid Amount: Not reported
Final Count: Not reported
Final Amount: Not reported

Found Violation: No
Agency Which Determined Violation: Not reported
Violation Short Description: Not reported
Date Violation was Determined: Not reported
Actual Return to Compliance Date: Not reported
Return to Compliance Qualifier: Not reported
Violation Responsible Agency: Not reported
Scheduled Compliance Date: Not reported
Enforcement Identifier: Not reported
Date of Enforcement Action: Not reported
Enforcement Responsible Agency: Not reported
Enforcement Docket Number: Not reported
Enforcement Attorney: Not reported
Corrective Action Component: Not reported
Appeal Initiated Date: Not reported
Appeal Resolution Date: Not reported
Disposition Status Date: Not reported
Disposition Status: Not reported
Disposition Status Description: Not reported
Consent/Final Order Sequence Number: Not reported
Consent/Final Order Respondent Name: Not reported
Consent/Final Order Lead Agency: Not reported
Enforcement Type: Not reported
Enforcement Responsible Person: Not reported
Enforcement Responsible Sub-Organization: Not reported
SEP Sequence Number: Not reported
SEP Expenditure Amount: Not reported
SEP Scheduled Completion Date: Not reported
SEP Actual Date: Not reported
SEP Defaulted Date: Not reported
SEP Type: Not reported
SEP Type Description: Not reported
Proposed Amount: Not reported
Final Monetary Amount: Not reported
Paid Amount: Not reported
Final Count: Not reported
Final Amount: Not reported

Found Violation: Yes
Agency Which Determined Violation: State
Violation Short Description: State Statute or Regulation
Date Violation was Determined: 20200903
Actual Return to Compliance Date: 20200909
Return to Compliance Qualifier: Documented
Violation Responsible Agency: State
Scheduled Compliance Date: Not reported
Enforcement Identifier: 201
Date of Enforcement Action: 20210826

OFFSHORE CRANE & SERVICE CO DBA T&T TRUCK & CRANE SERVICE (Continued) **1024782578**

Enforcement Responsible Agency: State
Enforcement Docket Number: Not reported
Enforcement Attorney: Not reported
Corrective Action Component: No
Appeal Initiated Date: Not reported
Appeal Resolution Date: Not reported
Disposition Status Date: Not reported
Disposition Status: Not reported
Disposition Status Description: Not reported
Consent/Final Order Sequence Number: Not reported
Consent/Final Order Respondent Name: Not reported
Consent/Final Order Lead Agency: Not reported
Enforcement Type: SINGLE SITE CA/FO
Enforcement Responsible Person: Not reported
Enforcement Responsible Sub-Organization: Not reported
SEP Sequence Number: Not reported
SEP Expenditure Amount: Not reported
SEP Scheduled Completion Date: Not reported
SEP Actual Date: Not reported
SEP Defaulted Date: Not reported
SEP Type: Not reported
SEP Type Description: Not reported
Proposed Amount: Not reported
Final Monetary Amount: 5600
Paid Amount: Not reported
Final Count: 1
Final Amount: 5600

Found Violation: No
Agency Which Determined Violation: Not reported
Violation Short Description: Not reported
Date Violation was Determined: Not reported
Actual Return to Compliance Date: Not reported
Return to Compliance Qualifier: Not reported
Violation Responsible Agency: Not reported
Scheduled Compliance Date: Not reported
Enforcement Identifier: Not reported
Date of Enforcement Action: Not reported
Enforcement Responsible Agency: Not reported
Enforcement Docket Number: Not reported
Enforcement Attorney: Not reported
Corrective Action Component: Not reported
Appeal Initiated Date: Not reported
Appeal Resolution Date: Not reported
Disposition Status Date: Not reported
Disposition Status: Not reported
Disposition Status Description: Not reported
Consent/Final Order Sequence Number: Not reported
Consent/Final Order Respondent Name: Not reported
Consent/Final Order Lead Agency: Not reported
Enforcement Type: Not reported
Enforcement Responsible Person: Not reported
Enforcement Responsible Sub-Organization: Not reported
SEP Sequence Number: Not reported
SEP Expenditure Amount: Not reported
SEP Scheduled Completion Date: Not reported
SEP Actual Date: Not reported

OFFSHORE CRANE & SERVICE CO DBA T&T TRUCK & CRANE SERVICE (Continued) **1024782578**

SEP Defaulted Date: Not reported
SEP Type: Not reported
SEP Type Description: Not reported
Proposed Amount: Not reported
Final Monetary Amount: Not reported
Paid Amount: Not reported
Final Count: Not reported
Final Amount: Not reported

Found Violation: No
Agency Which Determined Violation: Not reported
Violation Short Description: Not reported
Date Violation was Determined: Not reported
Actual Return to Compliance Date: Not reported
Return to Compliance Qualifier: Not reported
Violation Responsible Agency: Not reported
Scheduled Compliance Date: Not reported
Enforcement Identifier: Not reported
Date of Enforcement Action: Not reported
Enforcement Responsible Agency: Not reported
Enforcement Docket Number: Not reported
Enforcement Attorney: Not reported
Corrective Action Component: Not reported
Appeal Initiated Date: Not reported
Appeal Resolution Date: Not reported
Disposition Status Date: Not reported
Disposition Status: Not reported
Disposition Status Description: Not reported
Consent/Final Order Sequence Number: Not reported
Consent/Final Order Respondent Name: Not reported
Consent/Final Order Lead Agency: Not reported
Enforcement Type: Not reported
Enforcement Responsible Person: Not reported
Enforcement Responsible Sub-Organization: Not reported
SEP Sequence Number: Not reported
SEP Expenditure Amount: Not reported
SEP Scheduled Completion Date: Not reported
SEP Actual Date: Not reported
SEP Defaulted Date: Not reported
SEP Type: Not reported
SEP Type Description: Not reported
Proposed Amount: Not reported
Final Monetary Amount: Not reported
Paid Amount: Not reported
Final Count: Not reported
Final Amount: Not reported

Found Violation: Yes
Agency Which Determined Violation: State
Violation Short Description: Transporters - General
Date Violation was Determined: 20051213
Actual Return to Compliance Date: 20051222
Return to Compliance Qualifier: Documented
Violation Responsible Agency: State
Scheduled Compliance Date: Not reported
Enforcement Identifier: 200
Date of Enforcement Action: 20051222

OFFSHORE CRANE & SERVICE CO DBA T&T TRUCK & CRANE SERVICE (Continued) **1024782578**

Enforcement Responsible Agency: State
Enforcement Docket Number: Not reported
Enforcement Attorney: Not reported
Corrective Action Component: No
Appeal Initiated Date: Not reported
Appeal Resolution Date: Not reported
Disposition Status Date: Not reported
Disposition Status: Not reported
Disposition Status Description: Not reported
Consent/Final Order Sequence Number: Not reported
Consent/Final Order Respondent Name: Not reported
Consent/Final Order Lead Agency: Not reported
Enforcement Type: WRITTEN INFORMAL
Enforcement Responsible Person: Not reported
Enforcement Responsible Sub-Organization: Not reported
SEP Sequence Number: Not reported
SEP Expenditure Amount: Not reported
SEP Scheduled Completion Date: Not reported
SEP Actual Date: Not reported
SEP Defaulted Date: Not reported
SEP Type: Not reported
SEP Type Description: Not reported
Proposed Amount: Not reported
Final Monetary Amount: Not reported
Paid Amount: Not reported
Final Count: Not reported
Final Amount: Not reported

Found Violation: Yes
Agency Which Determined Violation: State
Violation Short Description: Transporters - Manifest System and Recordkeeping
Date Violation was Determined: 20051213
Actual Return to Compliance Date: 20051222
Return to Compliance Qualifier: Documented
Violation Responsible Agency: State
Scheduled Compliance Date: Not reported
Enforcement Identifier: 500
Date of Enforcement Action: 20060208
Enforcement Responsible Agency: State
Enforcement Docket Number: Not reported
Enforcement Attorney: Not reported
Corrective Action Component: No
Appeal Initiated Date: Not reported
Appeal Resolution Date: Not reported
Disposition Status Date: Not reported
Disposition Status: Not reported
Disposition Status Description: Not reported
Consent/Final Order Sequence Number: Not reported
Consent/Final Order Respondent Name: Not reported
Consent/Final Order Lead Agency: Not reported
Enforcement Type: Not reported
Enforcement Responsible Person: Not reported
Enforcement Responsible Sub-Organization: Not reported
SEP Sequence Number: Not reported
SEP Expenditure Amount: Not reported
SEP Scheduled Completion Date: Not reported
SEP Actual Date: Not reported

OFFSHORE CRANE & SERVICE CO DBA T&T TRUCK & CRANE SERVICE (Continued) **1024782578**

SEP Defaulted Date: Not reported
SEP Type: Not reported
SEP Type Description: Not reported
Proposed Amount: Not reported
Final Monetary Amount: Not reported
Paid Amount: Not reported
Final Count: Not reported
Final Amount: Not reported

Found Violation: Yes
Agency Which Determined Violation: State
Violation Short Description: Transporters - Manifest System and Recordkeeping
Date Violation was Determined: 20051213
Actual Return to Compliance Date: 20051222
Return to Compliance Qualifier: Documented
Violation Responsible Agency: State
Scheduled Compliance Date: Not reported
Enforcement Identifier: 200
Date of Enforcement Action: 20051222
Enforcement Responsible Agency: State
Enforcement Docket Number: Not reported
Enforcement Attorney: Not reported
Corrective Action Component: No
Appeal Initiated Date: Not reported
Appeal Resolution Date: Not reported
Disposition Status Date: Not reported
Disposition Status: Not reported
Disposition Status Description: Not reported
Consent/Final Order Sequence Number:Not reported
Consent/Final Order Respondent Name: Not reported
Consent/Final Order Lead Agency: Not reported
Enforcement Type: WRITTEN INFORMAL
Enforcement Responsible Person: Not reported
Enforcement Responsible Sub-Organization: Not reported
SEP Sequence Number: Not reported
SEP Expenditure Amount: Not reported
SEP Scheduled Completion Date: Not reported
SEP Actual Date: Not reported
SEP Defaulted Date: Not reported
SEP Type: Not reported
SEP Type Description: Not reported
Proposed Amount: Not reported
Final Monetary Amount: Not reported
Paid Amount: Not reported
Final Count: Not reported
Final Amount: Not reported

Found Violation: Yes
Agency Which Determined Violation: State
Violation Short Description: Transporters - General
Date Violation was Determined: 20051213
Actual Return to Compliance Date: 20051222
Return to Compliance Qualifier: Documented
Violation Responsible Agency: State
Scheduled Compliance Date: Not reported
Enforcement Identifier: 500
Date of Enforcement Action: 20060208

OFFSHORE CRANE & SERVICE CO DBA T&T TRUCK & CRANE SERVICE (Continued) **1024782578**

Enforcement Responsible Agency: State
Enforcement Docket Number: Not reported
Enforcement Attorney: Not reported
Corrective Action Component: No
Appeal Initiated Date: Not reported
Appeal Resolution Date: Not reported
Disposition Status Date: Not reported
Disposition Status: Not reported
Disposition Status Description: Not reported
Consent/Final Order Sequence Number: Not reported
Consent/Final Order Respondent Name: Not reported
Consent/Final Order Lead Agency: Not reported
Enforcement Type: Not reported
Enforcement Responsible Person: Not reported
Enforcement Responsible Sub-Organization: Not reported
SEP Sequence Number: Not reported
SEP Expenditure Amount: Not reported
SEP Scheduled Completion Date: Not reported
SEP Actual Date: Not reported
SEP Defaulted Date: Not reported
SEP Type: Not reported
SEP Type Description: Not reported
Proposed Amount: Not reported
Final Monetary Amount: Not reported
Paid Amount: Not reported
Final Count: Not reported
Final Amount: Not reported

Found Violation: Yes
Agency Which Determined Violation: State
Violation Short Description: State Statute or Regulation
Date Violation was Determined: 20200903
Actual Return to Compliance Date: 20200909
Return to Compliance Qualifier: Documented
Violation Responsible Agency: State
Scheduled Compliance Date: Not reported
Enforcement Identifier: 202
Date of Enforcement Action: 20200903
Enforcement Responsible Agency: State
Enforcement Docket Number: Not reported
Enforcement Attorney: Not reported
Corrective Action Component: No
Appeal Initiated Date: Not reported
Appeal Resolution Date: Not reported
Disposition Status Date: Not reported
Disposition Status: Not reported
Disposition Status Description: Not reported
Consent/Final Order Sequence Number: Not reported
Consent/Final Order Respondent Name: Not reported
Consent/Final Order Lead Agency: Not reported
Enforcement Type: WRITTEN INFORMAL
Enforcement Responsible Person: Not reported
Enforcement Responsible Sub-Organization: Not reported
SEP Sequence Number: Not reported
SEP Expenditure Amount: Not reported
SEP Scheduled Completion Date: Not reported
SEP Actual Date: Not reported

OFFSHORE CRANE & SERVICE CO DBA T&T TRUCK & CRANE SERVICE (Continued) **1024782578**

SEP Defaulted Date: Not reported
SEP Type: Not reported
SEP Type Description: Not reported
Proposed Amount: Not reported
Final Monetary Amount: Not reported
Paid Amount: Not reported
Final Count: Not reported
Final Amount: Not reported

Found Violation: Yes
Agency Which Determined Violation: State
Violation Short Description: Transporters - General
Date Violation was Determined: 20051213
Actual Return to Compliance Date: 20051222
Return to Compliance Qualifier: Documented
Violation Responsible Agency: State
Scheduled Compliance Date: Not reported
Enforcement Identifier: 200
Date of Enforcement Action: 20060608
Enforcement Responsible Agency: State
Enforcement Docket Number: Not reported
Enforcement Attorney: Not reported
Corrective Action Component: No
Appeal Initiated Date: Not reported
Appeal Resolution Date: Not reported
Disposition Status Date: Not reported
Disposition Status: Not reported
Disposition Status Description: Not reported
Consent/Final Order Sequence Number: Not reported
Consent/Final Order Respondent Name: Not reported
Consent/Final Order Lead Agency: Not reported
Enforcement Type: SINGLE SITE CA/FO
Enforcement Responsible Person: Not reported
Enforcement Responsible Sub-Organization: Not reported
SEP Sequence Number: Not reported
SEP Expenditure Amount: Not reported
SEP Scheduled Completion Date: Not reported
SEP Actual Date: Not reported
SEP Defaulted Date: Not reported
SEP Type: Not reported
SEP Type Description: Not reported
Proposed Amount: Not reported
Final Monetary Amount: 6000
Paid Amount: Not reported
Final Count: 1
Final Amount: 11000

Evaluation Action Summary:
Evaluation Date: 20200909
Evaluation Responsible Agency: State
Found Violation: No
Evaluation Type Description: NOT A SIGNIFICANT NON-COMPLIER
Evaluation Responsible Person Identifier: Not reported
Evaluation Responsible Sub-Organization: Not reported
Actual Return to Compliance Date: Not reported
Scheduled Compliance Date: Not reported
Date of Request: Not reported

OFFSHORE CRANE & SERVICE CO DBA T&T TRUCK & CRANE SERVICE (Continued) **1024782578**

Date Response Received:	Not reported
Request Agency:	Not reported
Former Citation:	Not reported
Evaluation Date:	20051213
Evaluation Responsible Agency:	State
Found Violation:	Yes
Evaluation Type Description:	COMPLIANCE EVALUATION INSPECTION ON-SITE
Evaluation Responsible Person Identifier:	Not reported
Evaluation Responsible Sub-Organization:	Not reported
Actual Return to Compliance Date:	20051222
Scheduled Compliance Date:	Not reported
Date of Request:	Not reported
Date Response Received:	Not reported
Request Agency:	Not reported
Former Citation:	Not reported
Evaluation Date:	20200903
Evaluation Responsible Agency:	State
Found Violation:	Yes
Evaluation Type Description:	COMPLIANCE EVALUATION INSPECTION ON-SITE
Evaluation Responsible Person Identifier:	Not reported
Evaluation Responsible Sub-Organization:	Not reported
Actual Return to Compliance Date:	20200909
Scheduled Compliance Date:	Not reported
Date of Request:	Not reported
Date Response Received:	Not reported
Request Agency:	Not reported
Former Citation:	Not reported
Evaluation Date:	20051222
Evaluation Responsible Agency:	State
Found Violation:	No
Evaluation Type Description:	NOT A SIGNIFICANT NON-COMPLIER
Evaluation Responsible Person Identifier:	Not reported
Evaluation Responsible Sub-Organization:	Not reported
Actual Return to Compliance Date:	Not reported
Scheduled Compliance Date:	Not reported
Date of Request:	Not reported
Date Response Received:	Not reported
Request Agency:	Not reported
Former Citation:	Not reported
Evaluation Date:	20200903
Evaluation Responsible Agency:	State
Found Violation:	No
Evaluation Type Description:	SIGNIFICANT NON-COMPLIER
Evaluation Responsible Person Identifier:	Not reported
Evaluation Responsible Sub-Organization:	Not reported
Actual Return to Compliance Date:	Not reported
Scheduled Compliance Date:	Not reported
Date of Request:	Not reported
Date Response Received:	Not reported
Request Agency:	Not reported
Former Citation:	Not reported
Evaluation Date:	20200903

OFFSHORE CRANE & SERVICE CO DBA T&T TRUCK & CRANE SERVICE (Continued) **1024782578**

Evaluation Responsible Agency:	State
Found Violation:	Yes
Evaluation Type Description:	COMPLIANCE EVALUATION INSPECTION ON-SITE
Evaluation Responsible Person Identifier:	Not reported
Evaluation Responsible Sub-Organization:	Not reported
Actual Return to Compliance Date:	20200909
Scheduled Compliance Date:	Not reported
Date of Request:	Not reported
Date Response Received:	Not reported
Request Agency:	Not reported
Former Citation:	Not reported

Evaluation Date:	20120329
Evaluation Responsible Agency:	State
Found Violation:	No
Evaluation Type Description:	COMPLIANCE EVALUATION INSPECTION ON-SITE
Evaluation Responsible Person Identifier:	Not reported
Evaluation Responsible Sub-Organization:	Not reported
Actual Return to Compliance Date:	Not reported
Scheduled Compliance Date:	Not reported
Date of Request:	Not reported
Date Response Received:	Not reported
Request Agency:	Not reported
Former Citation:	Not reported

Evaluation Date:	20051213
Evaluation Responsible Agency:	State
Found Violation:	No
Evaluation Type Description:	SIGNIFICANT NON-COMPLIER
Evaluation Responsible Person Identifier:	Not reported
Evaluation Responsible Sub-Organization:	Not reported
Actual Return to Compliance Date:	Not reported
Scheduled Compliance Date:	Not reported
Date of Request:	Not reported
Date Response Received:	Not reported
Request Agency:	Not reported
Former Citation:	Not reported

Evaluation Date:	20051213
Evaluation Responsible Agency:	State
Found Violation:	Yes
Evaluation Type Description:	COMPLIANCE EVALUATION INSPECTION ON-SITE
Evaluation Responsible Person Identifier:	Not reported
Evaluation Responsible Sub-Organization:	Not reported
Actual Return to Compliance Date:	20051222
Scheduled Compliance Date:	Not reported
Date of Request:	Not reported
Date Response Received:	Not reported
Request Agency:	Not reported
Former Citation:	Not reported

Evaluation Date:	20051213
Evaluation Responsible Agency:	State
Found Violation:	Yes
Evaluation Type Description:	COMPLIANCE EVALUATION INSPECTION ON-SITE
Evaluation Responsible Person Identifier:	Not reported
Evaluation Responsible Sub-Organization:	Not reported

OFFSHORE CRANE & SERVICE CO DBA T&T TRUCK & CRANE SERVICE (Continued) **1024782578**

Actual Return to Compliance Date:	20051222
Scheduled Compliance Date:	Not reported
Date of Request:	Not reported
Date Response Received:	Not reported
Request Agency:	Not reported
Former Citation:	Not reported
Evaluation Date:	20051213
Evaluation Responsible Agency:	State
Found Violation:	Yes
Evaluation Type Description:	COMPLIANCE EVALUATION INSPECTION ON-SITE
Evaluation Responsible Person Identifier:	Not reported
Evaluation Responsible Sub-Organization:	Not reported
Actual Return to Compliance Date:	20051222
Scheduled Compliance Date:	Not reported
Date of Request:	Not reported
Date Response Received:	Not reported
Request Agency:	Not reported
Former Citation:	Not reported
Evaluation Date:	20051213
Evaluation Responsible Agency:	State
Found Violation:	Yes
Evaluation Type Description:	COMPLIANCE EVALUATION INSPECTION ON-SITE
Evaluation Responsible Person Identifier:	Not reported
Evaluation Responsible Sub-Organization:	Not reported
Actual Return to Compliance Date:	20051222
Scheduled Compliance Date:	Not reported
Date of Request:	Not reported
Date Response Received:	Not reported
Request Agency:	Not reported
Former Citation:	Not reported
Evaluation Date:	20200903
Evaluation Responsible Agency:	State
Found Violation:	Yes
Evaluation Type Description:	COMPLIANCE EVALUATION INSPECTION ON-SITE
Evaluation Responsible Person Identifier:	Not reported
Evaluation Responsible Sub-Organization:	Not reported
Actual Return to Compliance Date:	20200909
Scheduled Compliance Date:	Not reported
Date of Request:	Not reported
Date Response Received:	Not reported
Request Agency:	Not reported
Former Citation:	Not reported
Evaluation Date:	20051213
Evaluation Responsible Agency:	State
Found Violation:	Yes
Evaluation Type Description:	COMPLIANCE EVALUATION INSPECTION ON-SITE
Evaluation Responsible Person Identifier:	Not reported
Evaluation Responsible Sub-Organization:	Not reported
Actual Return to Compliance Date:	20051222
Scheduled Compliance Date:	Not reported
Date of Request:	Not reported
Date Response Received:	Not reported
Request Agency:	Not reported

OFFSHORE CRANE & SERVICE CO DBA T&T TRUCK & CRANE SERVICE (Continued) **1024782578**

Former Citation: Not reported

C37
SSE
< 1/8
0.027 mi.
142 ft.

Relative: Lower

Actual: 62 ft.

OFFSHORE CRANE & SVC CO DBA T&T TRUCK & CRANE SVC
1375 N OLIVE ST
VENTURA, CA 93001

Site 8 of 13 in cluster C

CA CERS HAZ WASTE
CA CERS TANKS
CA VENTURA CO. BWT
CA ICE
CA HAZNET
CA CERS
CA HWTS

S113001018
N/A

CERS HAZ WASTE:
Name: T & T TRUCK & CRANE SERVICE
Address: 1375 N OLIVE ST
City,State,Zip: VENTURA, CA 93001
Site ID: 158871
CERS ID: 10333945
CERS Description: Hazardous Waste Generator

CERS TANKS:
Name: T & T TRUCK & CRANE SERVICE
Address: 1375 N OLIVE ST
City,State,Zip: VENTURA, CA 93001
Site ID: 158871
CERS ID: 10333945
CERS Description: Underground Storage Tank

VENTURA CO. BWT:
Name: T & T TRUCK & CRANE SERVICE
Address: 1375 N OLIVE ST
City,State,Zip: VENTURA, CA
Facility ID: HM 3192
Program: Not reported

Name: OFFSHORE CRANE
Address: 1375 N OLIVE ST.
City,State,Zip: VENTURA, CA
Facility ID: HM 1029
Program: Not reported

Name: APPLIED SILICONE CORP
Address: 1375 N OLIVE ST.
City,State,Zip: VENTURA, CA
Facility ID: HM 1028
Program: Not reported

ICE:
Envirostor ID: 3001141
Name: OFFSHORE CRANE & SVC CO DBA T&T TRUCK & CRANE SVC
Address: 1375 N OLIVE ST
City,State,Zip: VENTURA, CA 93001
EPA ID: CAD054834072
Site Type: INSPECTION
Facility Status: No Action

Enforcement:
Action Type: Consent Order with Enforcement and Settlement - Federal CA/FO (385)

OFFSHORE CRANE & SVC CO DBA T&T TRUCK & CRANE SVC (Continued) **S113001018**

Action Date: 08/26/2021

Action Type: Consent Order with Enforcement and Settlement - Federal CA/FO (385)
Action Date: 06/08/2006

Inspection:
Action Type: Compliance Evaluation Inspection - Transporter
Action Date: 09/03/2020
Violation Class: Class 1
RTC Date: 09/09/2020

HAZNET:
Name: OFFSHORE CRANE & SVC CO DBA T&T TRUCK & CRANE SVC
Address: 1375 N OLIVE ST
Address 2: Not reported
City,State,Zip: VENTURA, CA 930010000
Contact: DAVE NELSON
Telephone: 6613431732
Mailing Name: Not reported
Mailing Address: PO BOX 1748

Year: 2021
Gepaid: CAD054834072
TSD EPA ID: CAD044429835
CA Waste Code: 212 - Oxygenated solvents (acetone, butanol, ethyl acetate, etc.)
Disposal Method: H141 - Storage, Bulking, And/Or Transfer Off Site--No Treatment/Reovery (H010-H129) Or (H131-H135)
Tons: 0.005

Year: 2021
Gepaid: CAD054834072
TSD EPA ID: ARD069748192
CA Waste Code: 352 - Other organic solids
Disposal Method: H040 - Incineration--Thermal Destruction Other Than Use As A Fuel
Tons: 0.15

Year: 2021
Gepaid: CAD054834072
TSD EPA ID: CAL000330453
CA Waste Code: 352 - Other organic solids
Disposal Method: H010 - Metals Recovery Including Retoring,Smelting,Chemicals,Ect
Tons: 0.5

Year: 2020
Gepaid: CAD054834072
TSD EPA ID: CAL000330453
CA Waste Code: 352 - Other organic solids
Disposal Method: -
Tons: 0.35

Year: 2020
Gepaid: CAD054834072
TSD EPA ID: CAD044429835
CA Waste Code: 213 - Hydrocarbon solvents (benzene, hexane, Stoddard, Etc.)
Disposal Method: H141 - Storage, Bulking, And/Or Transfer Off Site--No

OFFSHORE CRANE & SVC CO DBA T&T TRUCK & CRANE SVC (Continued) **S113001018**

	Treatment/Reovery (H010-H129) Or (H131-H135)
Tons:	0.075
Year:	2020
Gepaid:	CAD054834072
TSD EPA ID:	AZD081705402
CA Waste Code:	491 - Unspecified sludge waste
Disposal Method:	H061 - Fuel Blending Prior To Energy Recovery At Another Site
Tons:	0.45872
Year:	2020
Gepaid:	CAD054834072
TSD EPA ID:	CAL000330453
CA Waste Code:	352 - Other organic solids
Disposal Method:	H141 - Storage, Bulking, And/Or Transfer Off Site--No Treatment/Reovery (H010-H129) Or (H131-H135)
Tons:	0.175
Year:	2020
Gepaid:	CAD054834072
TSD EPA ID:	NED981723513
CA Waste Code:	213 - Hydrocarbon solvents (benzene, hexane, Stoddard, Etc.)
Disposal Method:	H040 - Incineration--Thermal Destruction Other Than Use As A Fuel
Tons:	0.15
Year:	2020
Gepaid:	CAD054834072
TSD EPA ID:	CAL000330453
CA Waste Code:	352 - Other organic solids
Disposal Method:	H010 - Metals Recovery Including Retoring,Smelting,Chemicals,Ect
Tons:	0.175
Year:	2019
Gepaid:	CAD054834072
TSD EPA ID:	CAL000330453
CA Waste Code:	352 - Other organic solids
Disposal Method:	-
Tons:	0.20000

Click this hyperlink while viewing on your computer to access
71 additional CA HAZNET: record(s) in the EDR Site Report.

Detail Two:

Year:	2020
EM Manifest ID:	3bbdf808-37c9-486a-9125-b775d47d428d
Shipment Date:	9/22/2020
Receipt Date:	10/16/2020
Manifest Number:	007221728SKS
Generator EPA ID:	CAD054834072
Name:	T & T TRUCK & CRANE
Address:	1375 N OLIVE ST
Address 2:	Attn Sam Tucker
City:	VENTURA
Zip:	93001
Telephone:	800-483-3718
Contact:	Sam Tucker

OFFSHORE CRANE & SVC CO DBA T&T TRUCK & CRANE SVC (Continued) **S113001018**

Contact Telephone:	805-648-3348
Transporter 1 EPA ID:	TXR000081205
Transporter 1 Emergency Number:	Not reported
Transporter 2 EPA ID:	MAD039322250
Transporter 2 Emergency Number:	Not reported
TSDF EPA ID:	NED981723513
TSDF Name:	Clean Harbors Environmental Services, Inc.
TSDF Address 1:	2247 South Highway 71
TSDF Address 2:	Not reported
TSDF City:	Kimball
TSDF Zip:	69145
TSDF Telephone:	800-483-3718

Federal:

Year:	2020
EM Manifest ID:	3bbdf808-37c9-486a-9125-b775d47d428d
Generator EPA ID:	CAD054834072
Shipment Date:	2020-09-22
Manifest Number:	007221728SKS
Line Number:	1
Method Code:	H040
Quantity Tons:	0.07500
Quantity Waste:	150.000000
Quantity Unit:	P
Number of Containers:	1
Type of Container:	Metal drums, barrels, kegs
Quantity Type:	Pounds
Federal Code:	D001

Year:	2020
EM Manifest ID:	3bbdf808-37c9-486a-9125-b775d47d428d
Generator EPA ID:	CAD054834072
Shipment Date:	2020-09-22
Manifest Number:	007221728SKS
Line Number:	1
Method Code:	H040
Quantity Tons:	0.07500
Quantity Waste:	150.000000
Quantity Unit:	P
Number of Containers:	1
Type of Container:	Metal drums, barrels, kegs
Quantity Type:	Pounds
Federal Code:	D005

Year:	2020
EM Manifest ID:	3bbdf808-37c9-486a-9125-b775d47d428d
Generator EPA ID:	CAD054834072
Shipment Date:	2020-09-22
Manifest Number:	007221728SKS
Line Number:	1
Method Code:	H040
Quantity Tons:	0.07500
Quantity Waste:	150.000000
Quantity Unit:	P
Number of Containers:	1
Type of Container:	Metal drums, barrels, kegs
Quantity Type:	Pounds
Federal Code:	D006

OFFSHORE CRANE & SVC CO DBA T&T TRUCK & CRANE SVC (Continued) **S113001018**

Year:	2020
EM Manifest ID:	3bbdf808-37c9-486a-9125-b775d47d428d
Generator EPA ID:	CAD054834072
Shipment Date:	2020-09-22
Manifest Number:	007221728SKS
Line Number:	1
Method Code:	H040
Quantity Tons:	0.07500
Quantity Waste:	150.000000
Quantity Unit:	P
Number of Containers:	1
Type of Container:	Metal drums, barrels, kegs
Quantity Type:	Pounds
Federal Code:	D007

Year:	2020
EM Manifest ID:	3bbdf808-37c9-486a-9125-b775d47d428d
Generator EPA ID:	CAD054834072
Shipment Date:	2020-09-22
Manifest Number:	007221728SKS
Line Number:	1
Method Code:	H040
Quantity Tons:	0.07500
Quantity Waste:	150.000000
Quantity Unit:	P
Number of Containers:	1
Type of Container:	Metal drums, barrels, kegs
Quantity Type:	Pounds
Federal Code:	D008

Year:	2020
EM Manifest ID:	3bbdf808-37c9-486a-9125-b775d47d428d
Generator EPA ID:	CAD054834072
Shipment Date:	2020-09-22
Manifest Number:	007221728SKS
Line Number:	1
Method Code:	H040
Quantity Tons:	0.07500
Quantity Waste:	150.000000
Quantity Unit:	P
Number of Containers:	1
Type of Container:	Metal drums, barrels, kegs
Quantity Type:	Pounds
Federal Code:	D035

Year:	2020
EM Manifest ID:	3bbdf808-37c9-486a-9125-b775d47d428d
Generator EPA ID:	CAD054834072
Shipment Date:	2020-09-22
Manifest Number:	007221728SKS
Line Number:	1
Method Code:	H040
Quantity Tons:	0.07500
Quantity Waste:	150.000000
Quantity Unit:	P
Number of Containers:	1
Type of Container:	Metal drums, barrels, kegs

OFFSHORE CRANE & SVC CO DBA T&T TRUCK & CRANE SVC (Continued) **S113001018**

Quantity Type: Pounds
Federal Code: F003

Year: 2020
EM Manifest ID: 3bbdf808-37c9-486a-9125-b775d47d428d
Generator EPA ID: CAD054834072
Shipment Date: 2020-09-22
Manifest Number: 007221728SKS
Line Number: 1
Method Code: H040
Quantity Tons: 0.07500
Quantity Waste: 150.000000
Quantity Unit: P
Number of Containers: 1
Type of Container: Metal drums, barrels, kegs
Quantity Type: Pounds
Federal Code: F005

State:
Year: 2020
EM Manifest ID: 3bbdf808-37c9-486a-9125-b775d47d428d
Generator EPA ID: CAD054834072
Shipment Date: 2020-09-22
Manifest Number: 007221728SKS
Line Number: 1
Method Code: H040
Quantity Tons: 0.07500
Quantity Waste: 150.000000
Quantity Unit: P
Number of Containers: 1
Type of Container: Metal drums, barrels, kegs
Quantity Type: Pounds
State Code: 213

Year: 2020
EM Manifest ID: 3bbdf808-37c9-486a-9125-b775d47d428d
Generator EPA ID: CAD054834072
Shipment Date: 2020-09-22
Manifest Number: 007221728SKS
Line Number: 1
Method Code: H040
Quantity Tons: 0.07500
Quantity Waste: 150.000000
Quantity Unit: P
Number of Containers: 1
Type of Container: Metal drums, barrels, kegs
Quantity Type: Pounds
State Code: 341

Year: 2020
EM Manifest ID: 3bbdf808-37c9-486a-9125-b775d47d428d
Generator EPA ID: CAD054834072
Shipment Date: 2020-09-22
Manifest Number: 007221728SKS
Line Number: 1
Method Code: H040
Quantity Tons: 0.07500

OFFSHORE CRANE & SVC CO DBA T&T TRUCK & CRANE SVC (Continued) **S113001018**

Quantity Waste: 150.000000
Quantity Unit: P
Number of Containers: 1
Type of Container: Metal drums, barrels, kegs
Quantity Type: Pounds
State Code: 343

Year: 2020
EM Manifest ID: e3d44745-7ab7-49c7-9f3e-2bdb09a4ef58
Shipment Date: 11/10/2020
Receipt Date: 11/25/2020
Manifest Number: 021909930JJK
Generator EPA ID: CAD054834072
Name: OFFSHORE CRANE & SERVICE CO DBA T&T TRUCK & CRANE SERVICE
Address: 1375 N OLIVE ST
Address 2: Not reported
City: VENTURA
Zip: 93001-0000
Telephone: 800-326-1221
Contact: Not reported
Contact Telephone: 805-648-3348
Transporter 1 EPA ID: CAL000330453
Transporter 1 Emergency Number: Not reported
Transporter 2 EPA ID: IND058484114
Transporter 2 Emergency Number: Not reported
TSDF EPA ID: AZD081705402
TSDF Name: HERITAGE ENVIRONMENTAL SERVICES LLC
TSDF Address 1: 284 E STOREY RD
TSDF Address 2: Not reported
TSDF City: COOLIDGE
TSDF Zip: 85128
TSDF Telephone: Not reported

State:
Year: 2020
EM Manifest ID: e3d44745-7ab7-49c7-9f3e-2bdb09a4ef58
Generator EPA ID: CAD054834072
Shipment Date: 2020-11-10
Manifest Number: 021909930JJK
Line Number: 1
Method Code: H061
Quantity Tons: 0.45870
Quantity Waste: 110.000000
Quantity Unit: G
Number of Containers: 2
Type of Container: Metal drums, barrels, kegs
Quantity Type: Gallons
State Code: 491

Year: 2020
EM Manifest ID: 987586
Shipment Date: 1/6/2020
Receipt Date: 1/16/2020
Manifest Number: 007220881SKS
Generator EPA ID: CAD054834072
Name: T & T TRUCK & CRANE

OFFSHORE CRANE & SVC CO DBA T&T TRUCK & CRANE SVC (Continued) **S113001018**

Address:	1375 N OLIVE ST
Address 2:	Attn Sam Tucker
City:	VENTURA
Zip:	93001
Telephone:	800-483-3718
Contact:	Sam Tucker
Contact Telephone:	805-648-3348
Transporter 1 EPA ID:	TXR000081205
Transporter 1 Emergency Number:	Not reported
Transporter 2 EPA ID:	MAD039322250
Transporter 2 Emergency Number:	Not reported
TSDF EPA ID:	CAD044429835
TSDF Name:	Clean Harbors Wilmington LLC
TSDF Address 1:	1737 East Denni Street
TSDF Address 2:	Not reported
TSDF City:	Wilmington
TSDF Zip:	90744
TSDF Telephone:	800-483-3718

Federal:

Year:	2020
EM Manifest ID:	987586
Generator EPA ID:	CAD054834072
Shipment Date:	2020-01-06
Manifest Number:	007220881SKS
Line Number:	1
Method Code:	H141
Quantity Tons:	0.07500
Quantity Waste:	150.000000
Quantity Unit:	P
Number of Containers:	1
Type of Container:	Metal drums, barrels, kegs
Quantity Type:	Pounds
Federal Code:	D001

Year:	2020
EM Manifest ID:	987586
Generator EPA ID:	CAD054834072
Shipment Date:	2020-01-06
Manifest Number:	007220881SKS
Line Number:	1
Method Code:	H141
Quantity Tons:	0.07500
Quantity Waste:	150.000000
Quantity Unit:	P
Number of Containers:	1
Type of Container:	Metal drums, barrels, kegs
Quantity Type:	Pounds
Federal Code:	D005

Year:	2020
EM Manifest ID:	987586
Generator EPA ID:	CAD054834072
Shipment Date:	2020-01-06
Manifest Number:	007220881SKS
Line Number:	1
Method Code:	H141
Quantity Tons:	0.07500

OFFSHORE CRANE & SVC CO DBA T&T TRUCK & CRANE SVC (Continued) **S113001018**

Quantity Waste:	150.000000
Quantity Unit:	P
Number of Containers:	1
Type of Container:	Metal drums, barrels, kegs
Quantity Type:	Pounds
Federal Code:	D006

Year:	2020
EM Manifest ID:	987586
Generator EPA ID:	CAD054834072
Shipment Date:	2020-01-06
Manifest Number:	007220881SKS
Line Number:	1
Method Code:	H141
Quantity Tons:	0.07500
Quantity Waste:	150.000000
Quantity Unit:	P
Number of Containers:	1
Type of Container:	Metal drums, barrels, kegs
Quantity Type:	Pounds
Federal Code:	D007

Year:	2020
EM Manifest ID:	987586
Generator EPA ID:	CAD054834072
Shipment Date:	2020-01-06
Manifest Number:	007220881SKS
Line Number:	1
Method Code:	H141
Quantity Tons:	0.07500
Quantity Waste:	150.000000
Quantity Unit:	P
Number of Containers:	1
Type of Container:	Metal drums, barrels, kegs
Quantity Type:	Pounds
Federal Code:	D008

Year:	2020
EM Manifest ID:	987586
Generator EPA ID:	CAD054834072
Shipment Date:	2020-01-06
Manifest Number:	007220881SKS
Line Number:	1
Method Code:	H141
Quantity Tons:	0.07500
Quantity Waste:	150.000000
Quantity Unit:	P
Number of Containers:	1
Type of Container:	Metal drums, barrels, kegs
Quantity Type:	Pounds
Federal Code:	D035

Year:	2020
EM Manifest ID:	987586
Generator EPA ID:	CAD054834072
Shipment Date:	2020-01-06
Manifest Number:	007220881SKS

OFFSHORE CRANE & SVC CO DBA T&T TRUCK & CRANE SVC (Continued) **S113001018**

Line Number: 1
Method Code: H141
Quantity Tons: 0.07500
Quantity Waste: 150.000000
Quantity Unit: P
Number of Containers: 1
Type of Container: Metal drums, barrels, kegs
Quantity Type: Pounds
Federal Code: F003

Year: 2020
EM Manifest ID: 987586
Generator EPA ID: CAD054834072
Shipment Date: 2020-01-06
Manifest Number: 007220881SKS
Line Number: 1
Method Code: H141
Quantity Tons: 0.07500
Quantity Waste: 150.000000
Quantity Unit: P
Number of Containers: 1
Type of Container: Metal drums, barrels, kegs
Quantity Type: Pounds
Federal Code: F005

State:
Year: 2020
EM Manifest ID: 987586
Generator EPA ID: CAD054834072
Shipment Date: 2020-01-06
Manifest Number: 007220881SKS
Line Number: 1
Method Code: H141
Quantity Tons: 0.07500
Quantity Waste: 150.000000
Quantity Unit: P
Number of Containers: 1
Type of Container: Metal drums, barrels, kegs
Quantity Type: Pounds
State Code: 213

Detail Two:
Year: 2019
EM Manifest ID: 0648379a-4ffa-450c-ad72-c3039a084396
Shipment Date: 4/26/2019
Receipt Date: 5/9/2019
Manifest Number: 006958884SKS
Generator EPA ID: CAD054834072
Name: T & T TRUCK & CRANE
Address: 1375 N OLIVE ST
Address 2: Attn Sam Tucker
City: VENTURA
Zip: 93001
Telephone: 800-483-3718
Contact: Sam Tucker

OFFSHORE CRANE & SVC CO DBA T&T TRUCK & CRANE SVC (Continued) **S113001018**

Contact Telephone:	805-648-3348
Transporter 1 EPA ID:	TXR000081205
Transporter 1 Emergency Number:	Not reported
Transporter 2 EPA ID:	MAD039322250
Transporter 2 Emergency Number:	Not reported
TSDF EPA ID:	CAD044429835
TSDF Name:	Clean Harbors Wilmington LLC
TSDF Address 1:	1737 East Denni Street
TSDF Address 2:	Not reported
TSDF City:	Wilmington
TSDF Zip:	90744
TSDF Telephone:	800-483-3718

Federal:

Year:	2019
EM Manifest ID:	0648379a-4ffa-450c-ad72-c3039a084396
Generator EPA ID:	CAD054834072
Shipment Date:	2019-04-26
Manifest Number:	006958884SKS
Line Number:	1
Method Code:	H141
Quantity Tons:	0.10000
Quantity Waste:	200.000000
Quantity Unit:	P
Number of Containers:	1
Type of Container:	Metal drums, barrels, kegs
Quantity Type:	Pounds
Federal Code:	D001

Year:	2019
EM Manifest ID:	0648379a-4ffa-450c-ad72-c3039a084396
Generator EPA ID:	CAD054834072
Shipment Date:	2019-04-26
Manifest Number:	006958884SKS
Line Number:	1
Method Code:	H141
Quantity Tons:	0.10000
Quantity Waste:	200.000000
Quantity Unit:	P
Number of Containers:	1
Type of Container:	Metal drums, barrels, kegs
Quantity Type:	Pounds
Federal Code:	D005

Year:	2019
EM Manifest ID:	0648379a-4ffa-450c-ad72-c3039a084396
Generator EPA ID:	CAD054834072
Shipment Date:	2019-04-26
Manifest Number:	006958884SKS
Line Number:	1
Method Code:	H141
Quantity Tons:	0.10000
Quantity Waste:	200.000000
Quantity Unit:	P
Number of Containers:	1
Type of Container:	Metal drums, barrels, kegs
Quantity Type:	Pounds
Federal Code:	D006

OFFSHORE CRANE & SVC CO DBA T&T TRUCK & CRANE SVC (Continued) **S113001018**

Year:	2019
EM Manifest ID:	0648379a-4ffa-450c-ad72-c3039a084396
Generator EPA ID:	CAD054834072
Shipment Date:	2019-04-26
Manifest Number:	006958884SKS
Line Number:	1
Method Code:	H141
Quantity Tons:	0.10000
Quantity Waste:	200.000000
Quantity Unit:	P
Number of Containers:	1
Type of Container:	Metal drums, barrels, kegs
Quantity Type:	Pounds
Federal Code:	D007

Year:	2019
EM Manifest ID:	0648379a-4ffa-450c-ad72-c3039a084396
Generator EPA ID:	CAD054834072
Shipment Date:	2019-04-26
Manifest Number:	006958884SKS
Line Number:	1
Method Code:	H141
Quantity Tons:	0.10000
Quantity Waste:	200.000000
Quantity Unit:	P
Number of Containers:	1
Type of Container:	Metal drums, barrels, kegs
Quantity Type:	Pounds
Federal Code:	D008

Year:	2019
EM Manifest ID:	0648379a-4ffa-450c-ad72-c3039a084396
Generator EPA ID:	CAD054834072
Shipment Date:	2019-04-26
Manifest Number:	006958884SKS
Line Number:	1
Method Code:	H141
Quantity Tons:	0.10000
Quantity Waste:	200.000000
Quantity Unit:	P
Number of Containers:	1
Type of Container:	Metal drums, barrels, kegs
Quantity Type:	Pounds
Federal Code:	D035

Year:	2019
EM Manifest ID:	0648379a-4ffa-450c-ad72-c3039a084396
Generator EPA ID:	CAD054834072
Shipment Date:	2019-04-26
Manifest Number:	006958884SKS
Line Number:	1
Method Code:	H141
Quantity Tons:	0.10000
Quantity Waste:	200.000000
Quantity Unit:	P
Number of Containers:	1
Type of Container:	Metal drums, barrels, kegs

OFFSHORE CRANE & SVC CO DBA T&T TRUCK & CRANE SVC (Continued) **S113001018**

Quantity Type: Pounds
Federal Code: F003

Year: 2019
EM Manifest ID: 0648379a-4ffa-450c-ad72-c3039a084396
Generator EPA ID: CAD054834072
Shipment Date: 2019-04-26
Manifest Number: 006958884SKS
Line Number: 1
Method Code: H141
Quantity Tons: 0.10000
Quantity Waste: 200.000000
Quantity Unit: P
Number of Containers: 1
Type of Container: Metal drums, barrels, kegs
Quantity Type: Pounds
Federal Code: F005

State:
Year: 2019
EM Manifest ID: 0648379a-4ffa-450c-ad72-c3039a084396
Generator EPA ID: CAD054834072
Shipment Date: 2019-04-26
Manifest Number: 006958884SKS
Line Number: 1
Method Code: H141
Quantity Tons: 0.10000
Quantity Waste: 200.000000
Quantity Unit: P
Number of Containers: 1
Type of Container: Metal drums, barrels, kegs
Quantity Type: Pounds
State Code: 213

Year: 2019
EM Manifest ID: 9a1fb3d3-f17a-4533-bb88-7bfb5a774b66
Shipment Date: 12/20/2018
Receipt Date: 1/11/2019
Manifest Number: 006662165SKS
Generator EPA ID: CAD054834072
Name: T & T TRUCK & CRANE
Address: 1375 N OLIVE ST
Address 2: Attn Sam Tucker
City: VENTURA
Zip: 93001
Telephone: 800-483-3718
Contact: Sam Tucker
Contact Telephone: 805-648-3348
Transporter 1 EPA ID: TXR000081205
Transporter 1 Emergency Number: Not reported
Transporter 2 EPA ID: MAD039322250
Transporter 2 Emergency Number: Not reported
TSDF EPA ID: ARD069748192
TSDF Name: Clean Harbors El Dorado LLC
TSDF Address 1: 309 American Circle
TSDF Address 2: Not reported

OFFSHORE CRANE & SVC CO DBA T&T TRUCK & CRANE SVC (Continued) **S113001018**

TSDF City:	El Dorado
TSDF Zip:	71730
TSDF Telephone:	800-483-3718

State:

Year:	2019
EM Manifest ID:	9a1fb3d3-f17a-4533-bb88-7bfb5a774b66
Generator EPA ID:	CAD054834072
Shipment Date:	2018-12-20
Manifest Number:	006662165SKS
Line Number:	1
Method Code:	H040
Quantity Tons:	0.15000
Quantity Waste:	300.000000
Quantity Unit:	P
Number of Containers:	2
Type of Container:	Metal drums, barrels, kegs
Quantity Type:	Pounds
State Code:	352

Detail Two:

Year:	2018
EM Manifest ID:	006245010SKS20170822_D_1
Shipment Date:	8/22/2017
Receipt Date:	9/12/2017
Manifest Number:	006245010SKS
Generator EPA ID:	CAD054834072
Name:	T & T TRUCK & CRANE
Address:	Not reported
Address 2:	Not reported
City:	Not reported
Zip:	Not reported
Telephone:	Not reported
Contact:	Not reported
Contact Telephone:	Not reported
Transporter 1 EPA ID:	TXR000081205
Transporter 1 Emergency Number:	Not reported
Transporter 2 EPA ID:	MAD039322250
Transporter 2 Emergency Number:	Not reported
TSDF EPA ID:	NED981723513
TSDF Name:	CLEAN HARBORS ENVIRONMENTAL SERVICES IN
TSDF Address 1:	Not reported
TSDF Address 2:	Not reported
TSDF City:	Not reported
TSDF Zip:	Not reported
TSDF Telephone:	Not reported

Federal:

Year:	2018
EM Manifest ID:	006245010SKS20170822_D_1
Generator EPA ID:	CAD054834072
Shipment Date:	2017-08-22
Manifest Number:	006245010SKS
Line Number:	1
Method Code:	Not reported
Quantity Tons:	0.60000
Quantity Waste:	1200.000000

OFFSHORE CRANE & SVC CO DBA T&T TRUCK & CRANE SVC (Continued) **S113001018**

Quantity Unit: P
Number of Containers: 3
Type of Container: NULL
Quantity Type: NULL
Federal Code: D001

Year: 2018
EM Manifest ID: 006245010SKS20170822_D_1
Generator EPA ID: CAD054834072
Shipment Date: 2017-08-22
Manifest Number: 006245010SKS
Line Number: 1
Method Code: Not reported
Quantity Tons: 0.60000
Quantity Waste: 1200.000000
Quantity Unit: P
Number of Containers: 3
Type of Container: NULL
Quantity Type: NULL
Federal Code: D007

Year: 2018
EM Manifest ID: 006245010SKS20170822_D_1
Generator EPA ID: CAD054834072
Shipment Date: 2017-08-22
Manifest Number: 006245010SKS
Line Number: 1
Method Code: Not reported
Quantity Tons: 0.60000
Quantity Waste: 1200.000000
Quantity Unit: P
Number of Containers: 3
Type of Container: NULL
Quantity Type: NULL
Federal Code: D008

State:
Year: 2018
EM Manifest ID: 006245010SKS20170822_D_1
Generator EPA ID: CAD054834072
Shipment Date: 2017-08-22
Manifest Number: 006245010SKS
Line Number: 1
Method Code: Not reported
Quantity Tons: 0.60000
Quantity Waste: 1200.000000
Quantity Unit: P
Number of Containers: 3
Type of Container: NULL
Quantity Type: NULL
State Code: 223

Year: 2018
EM Manifest ID: 006493908SKS20180307_D_1
Shipment Date: 3/7/2018
Receipt Date: 3/26/2018

OFFSHORE CRANE & SVC CO DBA T&T TRUCK & CRANE SVC (Continued) **S113001018**

Manifest Number:	006493908SKS
Generator EPA ID:	CAD054834072
Name:	T & T TRUCK & CRANE
Address:	Not reported
Address 2:	Not reported
City:	Not reported
Zip:	Not reported
Telephone:	Not reported
Contact:	Not reported
Contact Telephone:	Not reported
Transporter 1 EPA ID:	TXR000081205
Transporter 1 Emergency Number:	Not reported
Transporter 2 EPA ID:	MAD039322250
Transporter 2 Emergency Number:	Not reported
TSDF EPA ID:	CAD044429835
TSDF Name:	CLEAN HARBORS OF WILMINGTON LLC
TSDF Address 1:	Not reported
TSDF Address 2:	Not reported
TSDF City:	Not reported
TSDF Zip:	Not reported
TSDF Telephone:	Not reported

Federal:

Year:	2018
EM Manifest ID:	006493908SKS20180307_D_1
Generator EPA ID:	CAD054834072
Shipment Date:	2018-03-07
Manifest Number:	006493908SKS
Line Number:	1
Method Code:	H141
Quantity Tons:	0.01000
Quantity Waste:	20.000000
Quantity Unit:	P
Number of Containers:	1
Type of Container:	NULL
Quantity Type:	NULL
Federal Code:	D001

Year:	2018
EM Manifest ID:	006493908SKS20180307_D_1
Generator EPA ID:	CAD054834072
Shipment Date:	2018-03-07
Manifest Number:	006493908SKS
Line Number:	1
Method Code:	H141
Quantity Tons:	0.01000
Quantity Waste:	20.000000
Quantity Unit:	P
Number of Containers:	1
Type of Container:	NULL
Quantity Type:	NULL
Federal Code:	D018

Year:	2018
EM Manifest ID:	006493908SKS20180307_D_1
Generator EPA ID:	CAD054834072
Shipment Date:	2018-03-07
Manifest Number:	006493908SKS

OFFSHORE CRANE & SVC CO DBA T&T TRUCK & CRANE SVC (Continued) **S113001018**

Line Number: 1
Method Code: H141
Quantity Tons: 0.01000
Quantity Waste: 20.000000
Quantity Unit: P
Number of Containers: 1
Type of Container: NULL
Quantity Type: NULL
Federal Code: D035

Year: 2018
EM Manifest ID: 006493908SKS20180307_D_1
Generator EPA ID: CAD054834072
Shipment Date: 2018-03-07
Manifest Number: 006493908SKS
Line Number: 1
Method Code: H141
Quantity Tons: 0.01000
Quantity Waste: 20.000000
Quantity Unit: P
Number of Containers: 1
Type of Container: NULL
Quantity Type: NULL
Federal Code: D039

Year: 2018
EM Manifest ID: 006493908SKS20180307_D_1
Generator EPA ID: CAD054834072
Shipment Date: 2018-03-07
Manifest Number: 006493908SKS
Line Number: 1
Method Code: H141
Quantity Tons: 0.01000
Quantity Waste: 20.000000
Quantity Unit: P
Number of Containers: 1
Type of Container: NULL
Quantity Type: NULL
Federal Code: F003

State:
Year: 2018
EM Manifest ID: 006493908SKS20180307_D_1
Generator EPA ID: CAD054834072
Shipment Date: 2018-03-07
Manifest Number: 006493908SKS
Line Number: 1
Method Code: H141
Quantity Tons: 0.01000
Quantity Waste: 20.000000
Quantity Unit: P
Number of Containers: 1
Type of Container: NULL
Quantity Type: NULL
State Code: 212

OFFSHORE CRANE & SVC CO DBA T&T TRUCK & CRANE SVC (Continued) **S113001018**

Year:	2018
EM Manifest ID:	006494073SKS20180312_D_1
Shipment Date:	3/12/2018
Receipt Date:	3/26/2018
Manifest Number:	006494073SKS
Generator EPA ID:	CAD054834072
Name:	T & T TRUCK & CRANE
Address:	Not reported
Address 2:	Not reported
City:	Not reported
Zip:	Not reported
Telephone:	Not reported
Contact:	Not reported
Contact Telephone:	Not reported
Transporter 1 EPA ID:	TXR000081205
Transporter 1 Emergency Number:	Not reported
Transporter 2 EPA ID:	MAD039322250
Transporter 2 Emergency Number:	Not reported
TSDF EPA ID:	NED981723513
TSDF Name:	CLEAN HARBORS ENVIRONMENTAL SERVICES IN
TSDF Address 1:	Not reported
TSDF Address 2:	Not reported
TSDF City:	Not reported
TSDF Zip:	Not reported
TSDF Telephone:	Not reported

Federal:

Year:	2018
EM Manifest ID:	006494073SKS20180312_D_1
Generator EPA ID:	CAD054834072
Shipment Date:	2018-03-12
Manifest Number:	006494073SKS
Line Number:	1
Method Code:	H040
Quantity Tons:	0.05000
Quantity Waste:	100.000000
Quantity Unit:	P
Number of Containers:	1
Type of Container:	NULL
Quantity Type:	NULL
Federal Code:	D001

Year:	2018
EM Manifest ID:	006494073SKS20180312_D_1
Generator EPA ID:	CAD054834072
Shipment Date:	2018-03-12
Manifest Number:	006494073SKS
Line Number:	1
Method Code:	H040
Quantity Tons:	0.05000
Quantity Waste:	100.000000
Quantity Unit:	P
Number of Containers:	1
Type of Container:	NULL
Quantity Type:	NULL
Federal Code:	D005

Year: 2018

OFFSHORE CRANE & SVC CO DBA T&T TRUCK & CRANE SVC (Continued) **S113001018**

EM Manifest ID:	006494073SKS20180312_D_1
Generator EPA ID:	CAD054834072
Shipment Date:	2018-03-12
Manifest Number:	006494073SKS
Line Number:	1
Method Code:	H040
Quantity Tons:	0.05000
Quantity Waste:	100.000000
Quantity Unit:	P
Number of Containers:	1
Type of Container:	NULL
Quantity Type:	NULL
Federal Code:	D006

Year:	2018
EM Manifest ID:	006494073SKS20180312_D_1
Generator EPA ID:	CAD054834072
Shipment Date:	2018-03-12
Manifest Number:	006494073SKS
Line Number:	1
Method Code:	H040
Quantity Tons:	0.05000
Quantity Waste:	100.000000
Quantity Unit:	P
Number of Containers:	1
Type of Container:	NULL
Quantity Type:	NULL
Federal Code:	F003

Year:	2018
EM Manifest ID:	006494073SKS20180312_D_1
Generator EPA ID:	CAD054834072
Shipment Date:	2018-03-12
Manifest Number:	006494073SKS
Line Number:	1
Method Code:	H040
Quantity Tons:	0.05000
Quantity Waste:	100.000000
Quantity Unit:	P
Number of Containers:	1
Type of Container:	NULL
Quantity Type:	NULL
Federal Code:	F005

State:

Year:	2018
EM Manifest ID:	006494073SKS20180312_D_1
Generator EPA ID:	CAD054834072
Shipment Date:	2018-03-12
Manifest Number:	006494073SKS
Line Number:	1
Method Code:	H040
Quantity Tons:	0.05000
Quantity Waste:	100.000000
Quantity Unit:	P
Number of Containers:	1
Type of Container:	NULL

OFFSHORE CRANE & SVC CO DBA T&T TRUCK & CRANE SVC (Continued) **S113001018**

Quantity Type:	NULL
State Code:	213
Year:	2018
EM Manifest ID:	006299861SKS20171214_D_1
Shipment Date:	12/14/2017
Receipt Date:	1/2/2018
Manifest Number:	006299861SKS
Generator EPA ID:	CAD054834072
Name:	T & T TRUCK & CRANE
Address:	Not reported
Address 2:	Not reported
City:	Not reported
Zip:	Not reported
Telephone:	Not reported
Contact:	Not reported
Contact Telephone:	Not reported
Transporter 1 EPA ID:	TXR000081205
Transporter 1 Emergency Number:	Not reported
Transporter 2 EPA ID:	MAD039322250
Transporter 2 Emergency Number:	Not reported
TSDF EPA ID:	CAD044429835
TSDF Name:	CLEAN HARBORS OF WILMINGTON LLC
TSDF Address 1:	Not reported
TSDF Address 2:	Not reported
TSDF City:	Not reported
TSDF Zip:	Not reported
TSDF Telephone:	Not reported

Federal:

Year:	2018
EM Manifest ID:	006299861SKS20171214_D_1
Generator EPA ID:	CAD054834072
Shipment Date:	2017-12-14
Manifest Number:	006299861SKS
Line Number:	1
Method Code:	H141
Quantity Tons:	0.00660
Quantity Waste:	2.000000
Quantity Unit:	G
Number of Containers:	1
Type of Container:	NULL
Quantity Type:	NULL
Federal Code:	D001
Year:	2018
EM Manifest ID:	006299861SKS20171214_D_1
Generator EPA ID:	CAD054834072
Shipment Date:	2017-12-14
Manifest Number:	006299861SKS
Line Number:	1
Method Code:	H141
Quantity Tons:	0.00660
Quantity Waste:	2.000000
Quantity Unit:	G
Number of Containers:	1
Type of Container:	NULL

OFFSHORE CRANE & SVC CO DBA T&T TRUCK & CRANE SVC (Continued) **S113001018**

Quantity Type: NULL
Federal Code: D018

Year: 2018
EM Manifest ID: 006299861SKS20171214_D_1
Generator EPA ID: CAD054834072
Shipment Date: 2017-12-14
Manifest Number: 006299861SKS
Line Number: 1
Method Code: H141
Quantity Tons: 0.00660
Quantity Waste: 2.000000
Quantity Unit: G
Number of Containers: 1
Type of Container: NULL
Quantity Type: NULL
Federal Code: D035

Year: 2018
EM Manifest ID: 006299861SKS20171214_D_1
Generator EPA ID: CAD054834072
Shipment Date: 2017-12-14
Manifest Number: 006299861SKS
Line Number: 1
Method Code: H141
Quantity Tons: 0.00660
Quantity Waste: 2.000000
Quantity Unit: G
Number of Containers: 1
Type of Container: NULL
Quantity Type: NULL
Federal Code: D039

Year: 2018
EM Manifest ID: 006299861SKS20171214_D_1
Generator EPA ID: CAD054834072
Shipment Date: 2017-12-14
Manifest Number: 006299861SKS
Line Number: 1
Method Code: H141
Quantity Tons: 0.00660
Quantity Waste: 2.000000
Quantity Unit: G
Number of Containers: 1
Type of Container: NULL
Quantity Type: NULL
Federal Code: F003

State:
Year: 2018
EM Manifest ID: 006299861SKS20171214_D_1
Generator EPA ID: CAD054834072
Shipment Date: 2017-12-14
Manifest Number: 006299861SKS
Line Number: 1
Method Code: H141
Quantity Tons: 0.00660

OFFSHORE CRANE & SVC CO DBA T&T TRUCK & CRANE SVC (Continued) **S113001018**

Quantity Waste:	2.000000
Quantity Unit:	G
Number of Containers:	1
Type of Container:	NULL
Quantity Type:	NULL
State Code:	212

Additional Info:

Year:	2017
Gen EPA ID:	CAD054834072
Shipment Date:	20171227
Creation Date:	8/21/2018 18:30:09
Receipt Date:	20171227
Manifest ID:	018255548JJK
Trans EPA ID:	CAL000330453
Trans Name:	CLEANTECH ENVIRONMENTAL
Trans 2 EPA ID:	Not reported
Trans 2 Name:	Not reported
TSDF EPA ID:	CAL000330453
Trans Name:	CLEANTECH ENVIRONMENTAL
TSDF Alt EPA ID:	Not reported
TSDF Alt Name:	Not reported
Waste Code Description:	352 - Other organic solids
RCRA Code:	Not reported
Meth Code:	H010 - Metals Recovery Including Retoring,Smelting,Chemicals,Ect
Quantity Tons:	0.15
Waste Quantity:	300
Quantity Unit:	P
Additional Code 1:	Not reported
Additional Code 2:	Not reported
Additional Code 3:	Not reported
Additional Code 4:	Not reported
Additional Code 5:	Not reported
Shipment Date:	20171214
Creation Date:	7/13/2018 18:30:08
Receipt Date:	20180102
Manifest ID:	006299861SKS
Trans EPA ID:	TXR000081205
Trans Name:	SAFETY-KLEEN SYSTEMS INC
Trans 2 EPA ID:	MAD039322250
Trans 2 Name:	CLEAN HARBORS ENVIRONMENTAL SVC INC
TSDF EPA ID:	CAD044429835
Trans Name:	CLEAN HARBORS OF WILMINGTON LLC
TSDF Alt EPA ID:	Not reported
TSDF Alt Name:	Not reported
Waste Code Description:	212 - Oxygenated solvents (acetone, butanol, ethyl acetate, etc.
RCRA Code:	F003
Meth Code:	H141 - Storage, Bulking, And/Or Transfer Off Site--No Treatment/Reovery (H010-H129) Or (H131-H135)
Quantity Tons:	0.0066
Waste Quantity:	2
Quantity Unit:	G
Additional Code 1:	D039
Additional Code 2:	D035

OFFSHORE CRANE & SVC CO DBA T&T TRUCK & CRANE SVC (Continued) **S113001018**

Additional Code 3:	D018
Additional Code 4:	D001
Additional Code 5:	Not reported
Shipment Date:	20171004
Creation Date:	6/13/2018 18:30:25
Receipt Date:	20171004
Manifest ID:	017879313JJK
Trans EPA ID:	CAL000330453
Trans Name:	CLEANTECH ENVIRONMENTAL
Trans 2 EPA ID:	Not reported
Trans 2 Name:	Not reported
TSDF EPA ID:	CAL000330453
Trans Name:	CLEANTECH ENVIRONMENTAL INC
TSDF Alt EPA ID:	Not reported
TSDF Alt Name:	Not reported
Waste Code Description:	352 - Other organic solids
RCRA Code:	Not reported
Meth Code:	H010 - Metals Recovery Including Retoring,Smelting,Chemicals,Ect
Quantity Tons:	0.15
Waste Quantity:	300
Quantity Unit:	P
Additional Code 1:	Not reported
Additional Code 2:	Not reported
Additional Code 3:	Not reported
Additional Code 4:	Not reported
Additional Code 5:	Not reported
Shipment Date:	20170822
Creation Date:	10/26/2018 18:30:13
Receipt Date:	20170912
Manifest ID:	006245010SKS
Trans EPA ID:	TXR000081205
Trans Name:	SAFETY-KLEEN SYSTEMS INC
Trans 2 EPA ID:	MAD039322250
Trans 2 Name:	CLEAN HARBORS ENVIRONMENTAL SVC INC
TSDF EPA ID:	NED981723513
Trans Name:	CLEAN HARBORS ENVIRONMENTAL SERVICES IN
TSDF Alt EPA ID:	Not reported
TSDF Alt Name:	Not reported
Waste Code Description:	223 - Unspecified oil-containing waste
RCRA Code:	D008
Meth Code:	- Not reported
Quantity Tons:	0.6
Waste Quantity:	1200
Quantity Unit:	P
Additional Code 1:	D007
Additional Code 2:	D001
Additional Code 3:	Not reported
Additional Code 4:	Not reported
Additional Code 5:	Not reported
Shipment Date:	20170712
Creation Date:	5/29/2018 18:30:43
Receipt Date:	20170712
Manifest ID:	017505723JJK
Trans EPA ID:	CAL000330453

OFFSHORE CRANE & SVC CO DBA T&T TRUCK & CRANE SVC (Continued) **S113001018**

Trans Name:	CLEANTECH ENVIRONMENTAL
Trans 2 EPA ID:	Not reported
Trans 2 Name:	Not reported
TSDF EPA ID:	CAL000330453
Trans Name:	CLEANTECH ENVIRONMENTAL
TSDF Alt EPA ID:	Not reported
TSDF Alt Name:	Not reported
Waste Code Description:	352 - Other organic solids
RCRA Code:	Not reported
Meth Code:	H010 - Metals Recovery Including Retoring,Smelting,Chemicals,Ect
Quantity Tons:	0.3
Waste Quantity:	600
Quantity Unit:	P
Additional Code 1:	Not reported
Additional Code 2:	Not reported
Additional Code 3:	Not reported
Additional Code 4:	Not reported
Additional Code 5:	Not reported

Shipment Date:	20170328
Creation Date:	5/9/2018 18:32:25
Receipt Date:	20170328
Manifest ID:	017070822JJK
Trans EPA ID:	CAL000330453
Trans Name:	CLEANTECH ENVIRONMENTAL
Trans 2 EPA ID:	Not reported
Trans 2 Name:	Not reported
TSDF EPA ID:	CAL000330453
Trans Name:	CLEANTECH ENVIRONMENTAL
TSDF Alt EPA ID:	Not reported
TSDF Alt Name:	Not reported
Waste Code Description:	352 - Other organic solids
RCRA Code:	Not reported
Meth Code:	H010 - Metals Recovery Including Retoring,Smelting,Chemicals,Ect
Quantity Tons:	0.2
Waste Quantity:	400
Quantity Unit:	P
Additional Code 1:	Not reported
Additional Code 2:	Not reported
Additional Code 3:	Not reported
Additional Code 4:	Not reported
Additional Code 5:	Not reported

Additional Info:

Year:	2014
Gen EPA ID:	CAD054834072

Shipment Date:	20140617
Creation Date:	8/17/2014 22:15:17
Receipt Date:	20140627
Manifest ID:	007529602FLE
Trans EPA ID:	TXR000081205
Trans Name:	SAFETY-KLEEN SYSTEMS INC
Trans 2 EPA ID:	Not reported
Trans 2 Name:	Not reported
TSDF EPA ID:	CAD044429835
Trans Name:	CLEAN HARBORS WILMINGTON LLC

OFFSHORE CRANE & SVC CO DBA T&T TRUCK & CRANE SVC (Continued) **S113001018**

TSDF Alt EPA ID:	Not reported
TSDF Alt Name:	Not reported
Waste Code Description:	212 - Oxygenated solvents (acetone, butanol, ethyl acetate, etc.
RCRA Code:	F003
Meth Code:	H141 - Storage, Bulking, And/Or Transfer Off Site--No Treatment/Reovery (H010-H129) Or (H131-H135)
Quantity Tons:	0.0025
Waste Quantity:	5
Quantity Unit:	P
Additional Code 1:	D039
Additional Code 2:	D035
Additional Code 3:	D018
Additional Code 4:	D001
Additional Code 5:	Not reported
Shipment Date:	20140328
Creation Date:	6/6/2014 22:15:14
Receipt Date:	20140408
Manifest ID:	007493997FLE
Trans EPA ID:	TXR000081205
Trans Name:	SAFETY-KLEEN SYSTEMS INC
Trans 2 EPA ID:	Not reported
Trans 2 Name:	Not reported
TSDF EPA ID:	CAD044429835
Trans Name:	CLEAN HARBORS WILMINGTON LLC
TSDF Alt EPA ID:	Not reported
TSDF Alt Name:	Not reported
Waste Code Description:	212 - Oxygenated solvents (acetone, butanol, ethyl acetate, etc.
RCRA Code:	F003
Meth Code:	- Not reported
Quantity Tons:	0.0025
Waste Quantity:	5
Quantity Unit:	P
Additional Code 1:	D039
Additional Code 2:	D035
Additional Code 3:	D018
Additional Code 4:	D001
Additional Code 5:	Not reported
Shipment Date:	20140328
Creation Date:	6/6/2014 22:15:14
Receipt Date:	20140408
Manifest ID:	007493997FLE
Trans EPA ID:	TXR000081205
Trans Name:	SAFETY-KLEEN SYSTEMS INC
Trans 2 EPA ID:	Not reported
Trans 2 Name:	Not reported
TSDF EPA ID:	CAD044429835
Trans Name:	CLEAN HARBORS WILMINGTON LLC
TSDF Alt EPA ID:	Not reported
TSDF Alt Name:	Not reported
Waste Code Description:	212 - Oxygenated solvents (acetone, butanol, ethyl acetate, etc.
RCRA Code:	F005
Meth Code:	H141 - Storage, Bulking, And/Or Transfer Off Site--No Treatment/Reovery (H010-H129) Or (H131-H135)
Quantity Tons:	0.1
Waste Quantity:	200

OFFSHORE CRANE & SVC CO DBA T&T TRUCK & CRANE SVC (Continued) **S113001018**

Quantity Unit:	P
Additional Code 1:	F003
Additional Code 2:	D035
Additional Code 3:	D018
Additional Code 4:	D001
Additional Code 5:	Not reported

Additional Info:

Year:	2013
Gen EPA ID:	CAD054834072
Shipment Date:	20130201
Creation Date:	6/27/2013 22:15:15
Receipt Date:	20130207
Manifest ID:	003174896SKS
Trans EPA ID:	TXR000081205
Trans Name:	SAFETY-KLEEN SYSTEMS INC
Trans 2 EPA ID:	Not reported
Trans 2 Name:	Not reported
TSDF EPA ID:	CAT000613893
Trans Name:	SAFETY-KLEEN SYSTEMS INC
TSDF Alt EPA ID:	Not reported
TSDF Alt Name:	Not reported
Waste Code Description:	212 - Oxygenated solvents (acetone, butanol, ethyl acetate, etc.
RCRA Code:	F003
Meth Code:	H141 - Storage, Bulking, And/Or Transfer Off Site--No Treatment/Reovery (H010-H129) Or (H131-H135)
Quantity Tons:	0.1
Waste Quantity:	200
Quantity Unit:	P
Additional Code 1:	D039
Additional Code 2:	D035
Additional Code 3:	D018
Additional Code 4:	D001
Additional Code 5:	Not reported
Shipment Date:	20130201
Creation Date:	6/27/2013 22:15:15
Receipt Date:	20130207
Manifest ID:	003174896SKS
Trans EPA ID:	TXR000081205
Trans Name:	SAFETY-KLEEN SYSTEMS INC
Trans 2 EPA ID:	Not reported
Trans 2 Name:	Not reported
TSDF EPA ID:	CAT000613893
Trans Name:	SAFETY-KLEEN SYSTEMS INC
TSDF Alt EPA ID:	Not reported
TSDF Alt Name:	Not reported
Waste Code Description:	212 - Oxygenated solvents (acetone, butanol, ethyl acetate, etc.
RCRA Code:	F005
Meth Code:	H141 - Storage, Bulking, And/Or Transfer Off Site--No Treatment/Reovery (H010-H129) Or (H131-H135)
Quantity Tons:	0.01
Waste Quantity:	20
Quantity Unit:	P
Additional Code 1:	F003
Additional Code 2:	D035

OFFSHORE CRANE & SVC CO DBA T&T TRUCK & CRANE SVC (Continued) **S113001018**

Additional Code 3:	D018
Additional Code 4:	D001
Additional Code 5:	Not reported

Additional Info:

Year:	2012
Gen EPA ID:	CAD054834072
Shipment Date:	20121019
Creation Date:	12/24/2012 22:15:13
Receipt Date:	20121022
Manifest ID:	003341183SKS
Trans EPA ID:	TXR000081205
Trans Name:	SAFETY-KLEEN SYSTEMS INC
Trans 2 EPA ID:	Not reported
Trans 2 Name:	Not reported
TSDF EPA ID:	CAT080013352
Trans Name:	DEMENNO / KERDOON
TSDF Alt EPA ID:	Not reported
TSDF Alt Name:	Not reported
Waste Code Description:	222 - Oil/water separation sludge
RCRA Code:	Not reported
Meth Code:	H039 - Other Recovery Of Reclamation For Reuse Including Acid Regeneration, Organics Recovery Ect
Quantity Tons:	10.9254
Waste Quantity:	2620
Quantity Unit:	G
Additional Code 1:	Not reported
Additional Code 2:	Not reported
Additional Code 3:	Not reported
Additional Code 4:	Not reported
Additional Code 5:	Not reported
Shipment Date:	20120816
Creation Date:	1/9/2013 22:15:17
Receipt Date:	20120823
Manifest ID:	003340674SKS
Trans EPA ID:	TXR000050930
Trans Name:	SAFETY-KLEEN SYSTEMS INC
Trans 2 EPA ID:	Not reported
Trans 2 Name:	Not reported
TSDF EPA ID:	CAT000613893
Trans Name:	SAFETY-KLEEN SYSTEMS INC
TSDF Alt EPA ID:	Not reported
TSDF Alt Name:	Not reported
Waste Code Description:	212 - Oxygenated solvents (acetone, butanol, ethyl acetate, etc.
RCRA Code:	F003
Meth Code:	H141 - Storage, Bulking, And/Or Transfer Off Site--No Treatment/Reovery (H010-H129) Or (H131-H135)
Quantity Tons:	0.004
Waste Quantity:	8
Quantity Unit:	P
Additional Code 1:	D039
Additional Code 2:	D035
Additional Code 3:	D018
Additional Code 4:	D001
Additional Code 5:	Not reported

OFFSHORE CRANE & SVC CO DBA T&T TRUCK & CRANE SVC (Continued) **S113001018**

Shipment Date:	20120605
Creation Date:	5/31/2013 22:15:05
Receipt Date:	20120607
Manifest ID:	003228486SKS
Trans EPA ID:	TXR000050930
Trans Name:	SAFETY-KLEEN SYSTEMS INC
Trans 2 EPA ID:	Not reported
Trans 2 Name:	Not reported
TSDF EPA ID:	CAT000613893
Trans Name:	SAFETY-KLEEN SYSTEMS INC
TSDF Alt EPA ID:	Not reported
TSDF Alt Name:	Not reported
Waste Code Description:	212 - Oxygenated solvents (acetone, butanol, ethyl acetate, etc.
RCRA Code:	F003
Meth Code:	H141 - Storage, Bulking, And/Or Transfer Off Site--No Treatment/Reovery (H010-H129) Or (H131-H135)
Quantity Tons:	0.005
Waste Quantity:	10
Quantity Unit:	P
Additional Code 1:	D039
Additional Code 2:	D035
Additional Code 3:	D018
Additional Code 4:	D001
Additional Code 5:	Not reported

Shipment Date:	20120605
Creation Date:	5/31/2013 22:15:05
Receipt Date:	20120607
Manifest ID:	003228486SKS
Trans EPA ID:	TXR000050930
Trans Name:	SAFETY-KLEEN SYSTEMS INC
Trans 2 EPA ID:	Not reported
Trans 2 Name:	Not reported
TSDF EPA ID:	CAT000613893
Trans Name:	SAFETY-KLEEN SYSTEMS INC
TSDF Alt EPA ID:	Not reported
TSDF Alt Name:	Not reported
Waste Code Description:	134 - Aqueous solution with <10% total organic residues
RCRA Code:	Not reported
Meth Code:	H141 - Storage, Bulking, And/Or Transfer Off Site--No Treatment/Reovery (H010-H129) Or (H131-H135)
Quantity Tons:	0.084
Waste Quantity:	20
Quantity Unit:	G
Additional Code 1:	Not reported
Additional Code 2:	Not reported
Additional Code 3:	Not reported
Additional Code 4:	Not reported
Additional Code 5:	Not reported

Shipment Date:	20120301
Creation Date:	8/22/2012 22:15:18
Receipt Date:	20120307
Manifest ID:	002846927SKS
Trans EPA ID:	TXR000050930
Trans Name:	SAFETY-KLEEN SYSTEMS INC
Trans 2 EPA ID:	Not reported

OFFSHORE CRANE & SVC CO DBA T&T TRUCK & CRANE SVC (Continued) **S113001018**

Trans 2 Name:	Not reported
TSDF EPA ID:	CAT000613893
Trans Name:	SAFETY-KLEEN SYSTEMS INC
TSDF Alt EPA ID:	Not reported
TSDF Alt Name:	Not reported
Waste Code Description:	212 - Oxygenated solvents (acetone, butanol, ethyl acetate, etc.
RCRA Code:	F005
Meth Code:	H141 - Storage, Bulking, And/Or Transfer Off Site--No Treatment/Reovery (H010-H129) Or (H131-H135)
Quantity Tons:	0.1
Waste Quantity:	200
Quantity Unit:	P
Additional Code 1:	F003
Additional Code 2:	D035
Additional Code 3:	D018
Additional Code 4:	D001
Additional Code 5:	Not reported
Shipment Date:	20120220
Creation Date:	10/19/2012 22:15:10
Receipt Date:	20120223
Manifest ID:	001678860GBF
Trans EPA ID:	CAD983615501
Trans Name:	PACIFIC OIL COMPANY
Trans 2 EPA ID:	AZR000503789
Trans 2 Name:	BOTAVIA ENERGY
TSDF EPA ID:	AZR000503789
Trans Name:	BOTAVIA ENERGY LLC
TSDF Alt EPA ID:	Not reported
TSDF Alt Name:	Not reported
Waste Code Description:	221 - Waste oil and mixed oil
RCRA Code:	Not reported
Meth Code:	H039 - Other Recovery Of Reclamation For Reuse Including Acid Regeneration, Organics Recovery Ect
Quantity Tons:	0.57
Waste Quantity:	150
Quantity Unit:	G
Additional Code 1:	Not reported
Additional Code 2:	Not reported
Additional Code 3:	Not reported
Additional Code 4:	Not reported
Additional Code 5:	Not reported
Shipment Date:	20120207
Creation Date:	7/16/2012 20:30:09
Receipt Date:	20120210
Manifest ID:	002846552SKS
Trans EPA ID:	TXR000050930
Trans Name:	SAFETY-KLEEN SYSTEMS INC
Trans 2 EPA ID:	Not reported
Trans 2 Name:	Not reported
TSDF EPA ID:	CAT000613893
Trans Name:	SAFETY-KLEEN SYSTEMS INC
TSDF Alt EPA ID:	Not reported
TSDF Alt Name:	Not reported
Waste Code Description:	212 - Oxygenated solvents (acetone, butanol, ethyl acetate, etc.
RCRA Code:	F003

OFFSHORE CRANE & SVC CO DBA T&T TRUCK & CRANE SVC (Continued) **S113001018**

Meth Code:	H141 - Storage, Bulking, And/Or Transfer Off Site--No Treatment/Reovery (H010-H129) Or (H131-H135)
Quantity Tons:	0.01
Waste Quantity:	20
Quantity Unit:	P
Additional Code 1:	D039
Additional Code 2:	D035
Additional Code 3:	D018
Additional Code 4:	D001
Additional Code 5:	Not reported
Shipment Date:	20120112
Creation Date:	10/19/2012 22:15:10
Receipt Date:	20120123
Manifest ID:	001678419GBF
Trans EPA ID:	CAD983615501
Trans Name:	PACIFIC OIL COMPANY
Trans 2 EPA ID:	AZR000503789
Trans 2 Name:	BOTAVIA ENERGY
TSDF EPA ID:	AZR000503789
Trans Name:	BOTAVIA ENERGY LLC
TSDF Alt EPA ID:	Not reported
TSDF Alt Name:	Not reported
Waste Code Description:	221 - Waste oil and mixed oil
RCRA Code:	Not reported
Meth Code:	H039 - Other Recovery Of Reclamation For Reuse Including Acid Regeneration, Organics Recovery Ect
Quantity Tons:	0.95
Waste Quantity:	250
Quantity Unit:	G
Additional Code 1:	Not reported
Additional Code 2:	Not reported
Additional Code 3:	Not reported
Additional Code 4:	Not reported
Additional Code 5:	Not reported

Additional Info:

Year:	2011
Gen EPA ID:	CAD054834072
Shipment Date:	20111128
Creation Date:	10/19/2012 22:15:10
Receipt Date:	20111205
Manifest ID:	001677721GBF
Trans EPA ID:	CAD983615501
Trans Name:	PACIFIC OIL COMPANY
Trans 2 EPA ID:	AZR000503789
Trans 2 Name:	BOTAVIA ENERGY
TSDF EPA ID:	AZR000503789
Trans Name:	BOTAVIA ENERGY LLC
TSDF Alt EPA ID:	Not reported
TSDF Alt Name:	Not reported
Waste Code Description:	221 - Waste oil and mixed oil
RCRA Code:	Not reported
Meth Code:	H039 - Other Recovery Of Reclamation For Reuse Including Acid Regeneration, Organics Recovery Ect
Quantity Tons:	0.95

OFFSHORE CRANE & SVC CO DBA T&T TRUCK & CRANE SVC (Continued) **S113001018**

Waste Quantity:	250
Quantity Unit:	G
Additional Code 1:	Not reported
Additional Code 2:	Not reported
Additional Code 3:	Not reported
Additional Code 4:	Not reported
Additional Code 5:	Not reported
Shipment Date:	20111014
Creation Date:	10/19/2012 22:15:10
Receipt Date:	20111021
Manifest ID:	001677007GBF
Trans EPA ID:	CAD983615501
Trans Name:	PACIFIC OIL COMPANY
Trans 2 EPA ID:	AZR000503789
Trans 2 Name:	BOTAVIA ENERGY
TSDF EPA ID:	AZR000503789
Trans Name:	BOTAVIA ENERGY LLC
TSDF Alt EPA ID:	Not reported
TSDF Alt Name:	Not reported
Waste Code Description:	221 - Waste oil and mixed oil
RCRA Code:	Not reported
Meth Code:	H039 - Other Recovery Of Reclamation For Reuse Including Acid Regeneration, Organics Recovery Ect
Quantity Tons:	0.95
Waste Quantity:	250
Quantity Unit:	G
Additional Code 1:	Not reported
Additional Code 2:	Not reported
Additional Code 3:	Not reported
Additional Code 4:	Not reported
Additional Code 5:	Not reported
Shipment Date:	20111011
Creation Date:	12/27/2011 18:30:38
Receipt Date:	20111013
Manifest ID:	003742010FLE
Trans EPA ID:	TXR000050930
Trans Name:	SAFETY-KLEEN SYSTEMS INC
Trans 2 EPA ID:	Not reported
Trans 2 Name:	Not reported
TSDF EPA ID:	CAT080013352
Trans Name:	DEMENNO / KERDOON
TSDF Alt EPA ID:	Not reported
TSDF Alt Name:	Not reported
Waste Code Description:	222 - Oil/water separation sludge
RCRA Code:	Not reported
Meth Code:	H039 - Other Recovery Of Reclamation For Reuse Including Acid Regeneration, Organics Recovery Ect
Quantity Tons:	10.75026
Waste Quantity:	2578
Quantity Unit:	G
Additional Code 1:	Not reported
Additional Code 2:	Not reported
Additional Code 3:	Not reported
Additional Code 4:	Not reported
Additional Code 5:	Not reported

OFFSHORE CRANE & SVC CO DBA T&T TRUCK & CRANE SVC (Continued) **S113001018**

Shipment Date:	20110912
Creation Date:	10/19/2012 22:15:10
Receipt Date:	20110920
Manifest ID:	001592522GBF
Trans EPA ID:	CAD983615501
Trans Name:	PACIFIC OIL COMPANY
Trans 2 EPA ID:	AZR000503789
Trans 2 Name:	BOTAVIA ENERGY
TSDF EPA ID:	AZR000503789
Trans Name:	BOTAVIA ENERGY LLC
TSDF Alt EPA ID:	Not reported
TSDF Alt Name:	Not reported
Waste Code Description:	221 - Waste oil and mixed oil
RCRA Code:	Not reported
Meth Code:	H039 - Other Recovery Of Reclamation For Reuse Including Acid Regeneration, Organics Recovery Ect
Quantity Tons:	0.95
Waste Quantity:	250
Quantity Unit:	G
Additional Code 1:	Not reported
Additional Code 2:	Not reported
Additional Code 3:	Not reported
Additional Code 4:	Not reported
Additional Code 5:	Not reported

Shipment Date:	20110729
Creation Date:	10/19/2012 22:15:10
Receipt Date:	20110805
Manifest ID:	001591537GBF
Trans EPA ID:	CAD983615501
Trans Name:	PACIFIC OIL COMPANY
Trans 2 EPA ID:	AZR000503789
Trans 2 Name:	BOTAVIA ENERGY
TSDF EPA ID:	AZR000503789
Trans Name:	BOTAVIA ENERGY LLC
TSDF Alt EPA ID:	Not reported
TSDF Alt Name:	Not reported
Waste Code Description:	221 - Waste oil and mixed oil
RCRA Code:	Not reported
Meth Code:	H039 - Other Recovery Of Reclamation For Reuse Including Acid Regeneration, Organics Recovery Ect
Quantity Tons:	0.76
Waste Quantity:	200
Quantity Unit:	G
Additional Code 1:	Not reported
Additional Code 2:	Not reported
Additional Code 3:	Not reported
Additional Code 4:	Not reported
Additional Code 5:	Not reported

Shipment Date:	20110624
Creation Date:	12/15/2011 18:30:22
Receipt Date:	20110706
Manifest ID:	002901396SKS
Trans EPA ID:	TXR000050930
Trans Name:	SAFETY-KLEEN SYSTEMS INC
Trans 2 EPA ID:	OKD981588791

OFFSHORE CRANE & SVC CO DBA T&T TRUCK & CRANE SVC (Continued) **S113001018**

Trans 2 Name:	TRIAD TRANSPORT
TSDF EPA ID:	NVT330010000
Trans Name:	US ECOLOGY NEVADA
TSDF Alt EPA ID:	Not reported
TSDF Alt Name:	Not reported
Waste Code Description:	352 - Other organic solids
RCRA Code:	D007
Meth Code:	H132 - Landfill Or Surface Impoundment That Will Be Closed As Landfill(To Include On-Site Treatment And/Or Stabilization)
Quantity Tons:	0.125
Waste Quantity:	250
Quantity Unit:	P
Additional Code 1:	Not reported
Additional Code 2:	Not reported
Additional Code 3:	Not reported
Additional Code 4:	Not reported
Additional Code 5:	Not reported
Shipment Date:	20110617
Creation Date:	10/19/2012 22:15:10
Receipt Date:	20110624
Manifest ID:	001591051GBF
Trans EPA ID:	CAD983615501
Trans Name:	PACIFIC OIL COMPANY
Trans 2 EPA ID:	AZR000503789
Trans 2 Name:	BOTAVIA ENERGY
TSDF EPA ID:	AZR000503789
Trans Name:	BOTAVIA ENERGY LLC
TSDF Alt EPA ID:	Not reported
TSDF Alt Name:	Not reported
Waste Code Description:	221 - Waste oil and mixed oil
RCRA Code:	Not reported
Meth Code:	H039 - Other Recovery Of Reclamation For Reuse Including Acid Regeneration, Organics Recovery Ect
Quantity Tons:	0.285
Waste Quantity:	75
Quantity Unit:	G
Additional Code 1:	Not reported
Additional Code 2:	Not reported
Additional Code 3:	Not reported
Additional Code 4:	Not reported
Additional Code 5:	Not reported
Shipment Date:	20110516
Creation Date:	10/19/2012 22:15:10
Receipt Date:	20110519
Manifest ID:	001439798GBF
Trans EPA ID:	CAD983615501
Trans Name:	PACIFIC OIL COMPANY
Trans 2 EPA ID:	AZR000503789
Trans 2 Name:	BOTAVIA ENERGY
TSDF EPA ID:	AZR000503789
Trans Name:	BOTAVIA ENERGY LLC
TSDF Alt EPA ID:	Not reported
TSDF Alt Name:	Not reported
Waste Code Description:	221 - Waste oil and mixed oil
RCRA Code:	Not reported

OFFSHORE CRANE & SVC CO DBA T&T TRUCK & CRANE SVC (Continued) **S113001018**

Meth Code:	H039 - Other Recovery Of Reclamation For Reuse Including Acid Regeneration, Organics Recovery Ect
Quantity Tons:	0.95
Waste Quantity:	250
Quantity Unit:	G
Additional Code 1:	Not reported
Additional Code 2:	Not reported
Additional Code 3:	Not reported
Additional Code 4:	Not reported
Additional Code 5:	Not reported
Shipment Date:	20110330
Creation Date:	10/19/2012 22:15:10
Receipt Date:	20110404
Manifest ID:	001441432GBF
Trans EPA ID:	CAD983615501
Trans Name:	PACIFIC OIL COMPANY
Trans 2 EPA ID:	AZR000503789
Trans 2 Name:	BOTAVIA ENERGY
TSDF EPA ID:	AZR000503789
Trans Name:	BOTAVIA ENERGY LLC
TSDF Alt EPA ID:	Not reported
TSDF Alt Name:	Not reported
Waste Code Description:	221 - Waste oil and mixed oil
RCRA Code:	Not reported
Meth Code:	H039 - Other Recovery Of Reclamation For Reuse Including Acid Regeneration, Organics Recovery Ect
Quantity Tons:	0.76
Waste Quantity:	200
Quantity Unit:	G
Additional Code 1:	Not reported
Additional Code 2:	Not reported
Additional Code 3:	Not reported
Additional Code 4:	Not reported
Additional Code 5:	Not reported
Shipment Date:	20110314
Creation Date:	10/19/2012 22:15:10
Receipt Date:	20110317
Manifest ID:	003531258FLE
Trans EPA ID:	TXR000050930
Trans Name:	SAFETY-KLEEN SYSTEMS INC
Trans 2 EPA ID:	Not reported
Trans 2 Name:	Not reported
TSDF EPA ID:	CAT000613893
Trans Name:	SAFETY-KLEEN SYSTEMS INC
TSDF Alt EPA ID:	Not reported
TSDF Alt Name:	Not reported
Waste Code Description:	212 - Oxygenated solvents (acetone, butanol, ethyl acetate, etc.
RCRA Code:	F005
Meth Code:	H141 - Storage, Bulking, And/Or Transfer Off Site--No Treatment/Reovery (H010-H129) Or (H131-H135)
Quantity Tons:	0.125
Waste Quantity:	250
Quantity Unit:	P
Additional Code 1:	F003
Additional Code 2:	D035

OFFSHORE CRANE & SVC CO DBA T&T TRUCK & CRANE SVC (Continued) **S113001018**

Additional Code 3: D018
Additional Code 4: D001
Additional Code 5: Not reported

CERS:
Name: T & T TRUCK & CRANE SERVICE
Address: 1375 N OLIVE ST
City,State,Zip: VENTURA, CA 93001
Site ID: 158871
CERS ID: 10333945
CERS Description: Chemical Storage Facilities

Violations:
Site ID: 158871
Site Name: T & T TRUCK & CRANE SERVICE
Violation Date: 02-19-2020
Citation: 22 CCR 12 66262.40(a) - California Code of Regulations, Title 22, Chapter 12, Section(s) 66262.40(a)
Violation Description: Failure to keep a copy of each properly signed manifest for at least three years from the date the waste was accepted by the initial transporter. The manifest signed at the time the waste was accepted for transport shall be kept until receiving a signed copy from the designated facility which received the waste.
Violation Notes: Returned to compliance on 02/27/2020.
Violation Division: Ventura County Environmental Health
Violation Program: HW
Violation Source: CERS,

Site ID: 158871
Site Name: T & T TRUCK & CRANE SERVICE
Violation Date: 08-30-2021
Citation: HSC 6.95 25508(a)(3) - California Health and Safety Code, Chapter 6.95, Section(s) 25508(a)(3)
Violation Description: Failure to complete and electronically submit a site map with all required content.
Violation Notes: Returned to compliance on 08/30/2021. Failure to electronically submit a site map with all required content. Submitted map is missing emergency evacuation staging area(s). <p style="color:red;">Log in to CERS at cers.calepa.ca.gov to submit a site map that marks the location of the emergency evacuation assembly area(s).
Violation Division: Ventura City Fire Department
Violation Program: HMRRP
Violation Source: CERS,

Site ID: 158871
Site Name: T & T TRUCK & CRANE SERVICE
Violation Date: 11-20-2018
Citation: HSC 6.5 25123.3(h)(1) - California Health and Safety Code, Chapter 6.5, Section(s) 25123.3(h)(1)
Violation Description: Failure to send hazardous waste offsite for treatment, storage, or disposal within 180 days (or 270 days if waste is transported over 200 miles) for a generator who generates less than 1000 kilogram per month if all of the following conditions are met: (1) The quantity of hazardous waste accumulated onsite never exceeds 6,000 kilograms. (2) The generator complies with the requirements of 40 Code of Federal

OFFSHORE CRANE & SVC CO DBA T&T TRUCK & CRANE SVC (Continued) **S113001018**

Regulations section 262.34(d), (e) and (f). (3) The generator does not hold acutely hazardous waste or extremely hazardous waste in an amount greater than one kilogram for more than 90 days.

Violation Notes: Returned to compliance on 12/19/2018.
Violation Division: Ventura County Environmental Health
Violation Program: HW
Violation Source: CERS,

Site ID: 158871
Site Name: T & T TRUCK & CRANE SERVICE
Violation Date: 08-01-2016
Citation: 22 CCR 12 66262.34(f) - California Code of Regulations, Title 22, Chapter 12, Section(s) 66262.34(f)
Violation Description: Failure to properly label hazardous waste accumulation containers and portable tanks with the following requirements: "Hazardous Waste", name and address of the generator, physical and chemical characteristics of the Hazardous Waste, and starting accumulation date.
Violation Notes: Returned to compliance on 08/24/2016.
Violation Division: Ventura County Environmental Health
Violation Program: HW
Violation Source: CERS,

Site ID: 158871
Site Name: T & T TRUCK & CRANE SERVICE
Violation Date: 07-23-2021
Citation: 23 CCR 16 2636(f)(2) - California Code of Regulations, Title 23, Chapter 16, Section(s) 2636(f)(2)
Violation Description: Failure of the functional line leak detector (LLD) monitoring pressurized piping to meet one or more of the following requirements: Monitored at least hourly with the capability of detecting a release of 3.0 gallons per hour leak at 10 pounds per square inch and restrict or shut off the flow of product through the piping when a leak is detected.
Violation Notes: Returned to compliance on 10/27/2021. Mechanical line leak detector (MLLD) for Tank #2 (Diesel) failed to detect a release of 3.0 gallons per hour at 10 psi. UST technician indicated that the MLLD will be replaced with a like-for-like part. <p style="color:red;">Repair or replace MLLD for Tank #2 (Diesel) so that is it is capable of monitoring at least hourly, detecting a release of 3.0 gallons per hour at 10 psi, and restricting or shutting off the flow of product through the piping when a leak is detected. Send re-testing results to hazmat@cityofventura.ca.gov
Violation Division: Ventura City Fire Department
Violation Program: UST
Violation Source: CERS,

Site ID: 158871
Site Name: T & T TRUCK & CRANE SERVICE
Violation Date: 02-19-2020
Citation: HSC 6.5 25123.3(h)(1) - California Health and Safety Code, Chapter 6.5, Section(s) 25123.3(h)(1)
Violation Description: Failure to send hazardous waste offsite for treatment, storage, or disposal within 180 days (or 270 days if waste is transported over 200 miles) for a generator who generates less than 1000 kilogram per month if all of the following conditions are met: (1) The quantity of hazardous waste accumulated onsite never exceeds 6,000 kilograms. (2)

OFFSHORE CRANE & SVC CO DBA T&T TRUCK & CRANE SVC (Continued) **S113001018**

The generator complies with the requirements of 40 Code of Federal Regulations section 262.34(d), (e) and (f). (3) The generator does not hold acutely hazardous waste or extremely hazardous waste in an amount greater than one kilogram for more than 90 days.

Violation Notes: Returned to compliance on 02/27/2020.
Violation Division: Ventura County Environmental Health
Violation Program: HW
Violation Source: CERS,

Site ID: 158871
Site Name: T & T TRUCK & CRANE SERVICE
Violation Date: 08-30-2021
Citation: HSC 6.95 25508.1(a)-(f) - California Health and Safety Code, Chapter 6.95, Section(s) 25508.1(a)-(f)
Violation Description: Failure to electronically update business plan within 30 days of any one of the following events: A 100 percent or more increase in the quantity of a previously disclosed material. Any handling of a previously undisclosed hazardous materials at or above reportable quantities. A change of business address, business ownership, or business name. A substantial change in the handler's operations that requires modification to any portion of the business plan.
Violation Notes: Returned to compliance on 08/30/2021. Failure to update the business plan within 30 days when handling/storing a previously undisclosed hazardous material. The following materials were not disclosed - antifreeze (55 gallons). <p style="color:red;">Log in to CERS at cers.calepa.ca.gov and include the 55 gallon drum of antifreeze in the hazardous materials inventory.
Violation Division: Ventura City Fire Department
Violation Program: HMRRP
Violation Source: CERS,

Site ID: 158871
Site Name: T & T TRUCK & CRANE SERVICE
Violation Date: 07-28-2020
Citation: HSC 6.75 25299.30-25299.34 - California Health and Safety Code, Chapter 6.75, Section(s) 25299.30-25299.34
Violation Description: Failure to submit and maintain complete and current Certification of Financial Responsibility or other mechanism of financial assurance.
Violation Notes: Returned to compliance on 08/28/2020. Certification of Financial Responsibility not current.
Violation Division: Ventura City Fire Department
Violation Program: UST
Violation Source: CERS,

Site ID: 158871
Site Name: T & T TRUCK & CRANE SERVICE
Violation Date: 09-30-2021
Citation: 23 CCR 16 2715(f) - California Code of Regulations, Title 23, Chapter 16, Section(s) 2715(f)
Violation Description: Failure to have a properly qualified service technician test leak detection equipment as required every 12 months (vapor, pressure, hydrostatic (VPH) system, sensors, line-leak detectors (LLD), automatic tank gauge (ATG), etc.).
Violation Notes: Returned to compliance on 10/27/2021. Failure to have a properly qualified service technician test leak detection equipment as required every 12 months [23 CCR 2638(a) & (b), 2641(j), 2715(f)]. (1) Arrange

OFFSHORE CRANE & SVC CO DBA T&T TRUCK & CRANE SVC (Continued) **S113001018**

for a qualified UST service technician to test the leak detection equipment for the UST system (2) Ensure all leak detection equipment is tested annually by a qualified service technician (3) Notify our department at least 48 hours in advance of testing

Violation Division: Ventura City Fire Department
Violation Program: UST
Violation Source: CERS,

Site ID: 158871
Site Name: T & T TRUCK & CRANE SERVICE
Violation Date: 10-27-2021
Citation: 23 CCR 16 2632(c)(2)(A)&(B) - California Code of Regulations, Title 23, Chapter 16, Section(s) 2632(c)(2)(A)&(B)
Violation Description: Failure to continuously monitor the interstitial space of a double-walled tank with an audible and visual alarm system.
Violation Notes: Returned to compliance on 01/24/2022. Tank #3 (Waste Oil) failed to continuously monitor the interstitial space. Annular sensor was not connected and found bundled up in the annular riser. <p style="color:red;">Ensure that the interstitial space of Tank #3 is continuously monitored with an audible and visual alarm system. Have a qualified service technician make appropriate repairs/replace in order to properly monitor the interstitial space. Hazardous Materials Permit Application (Underground Storage Tank): - Installation of Tank and Associated Components, New System - Installation of Associated Piping and/or Other Regulated Components - Removal of Tank and Associated Components - Component Repairs, Changeouts and Upgrades Requiring Confirmation of CCR Title 23 Compliance Submit a complete permit application and supporting documention to <a href="https... [TRUNCATED: Refer to full Inspection Report]
Violation Division: Ventura City Fire Department
Violation Program: UST
Violation Source: CERS,

Site ID: 158871
Site Name: T & T TRUCK & CRANE SERVICE
Violation Date: 09-30-2021
Citation: 23 CCR 16 2638(d) - California Code of Regulations, Title 23, Chapter 16, Section(s) 2638(d)
Violation Description: Failure to submit the Monitoring System Certification Form to the UPA within 30 days of completion of the test.
Violation Notes: Returned to compliance on 09/30/2021. Failure to submit the Annual Monitoring Certification Form within 30 days of completion of the test [23 CCR 2638(d)]. Submit a copy of the completed monitoring system certification form to this agency within 30 days after the testing of the used oil tank is complete.
Violation Division: Ventura City Fire Department
Violation Program: UST
Violation Source: CERS,

Site ID: 158871
Site Name: T & T TRUCK & CRANE SERVICE
Violation Date: 09-16-2014
Citation: HSC 6.95 25508(d) - California Health and Safety Code, Chapter 6.95, Section(s) 25508(d)
Violation Description: Failure to complete and/or electronically submit a business plan when

OFFSHORE CRANE & SVC CO DBA T&T TRUCK & CRANE SVC (Continued) **S113001018**

storing/handling a hazardous material at or above reportable quantities.
Violation Notes: Returned to compliance on 08/27/2015.
Violation Division: Ventura City Fire Department
Violation Program: HMRRP
Violation Source: CERS,

Site ID: 158871
Site Name: T & T TRUCK & CRANE SERVICE
Violation Date: 10-27-2021
Citation: HSC 6.7 25284.2 - California Health and Safety Code, Chapter 6.7, Section(s) 25284.2
Violation Description: "Failure to meet one or more of the following requirements: Install or maintain a liquid-tight spill container. Have a minimum capacity of five gallons. Have a functional drain valve or other method for the removal of liquid from the spill container. Be resistant to galvanic corrosion. Perform a tightness test at installation, every 12 months thereafter, or within 30 days after a repair to the spill container. Tested using applicable manufacturer guidelines, industry codes, engineering standards, or a method approved by a professional engineer. Tested by a certified UST service technician. Maintain records of spill containment testing for 36 months. "
Violation Notes: Returned to compliance on 01/24/2022. Lid for spill container (Tank #3 - Waste Oil) stuck closed. Technician unable to open lid for testing. <p style="color:red">Ensure that Tank #3 (Waste Oil) is installed (and annually tested) with a spill container that meets all of the following: - Installed/maintain a liquid-tight spill container - Have a minimum holding capacity of five gallons - Have a functional drain valve or other method for removal of liquid from the container - Tested using applicable manufacturer guidelines, industry codes, engineering standards, or a method approved by a professional engineer. - Tested by a certified UST service technician. - Maintain records of spill containment testing for 36 months.
Violation Division: Ventura City Fire Department
Violation Program: UST
Violation Source: CERS,

Evaluation:
Eval General Type: Compliance Evaluation Inspection
Eval Date: 07-05-2018
Violations Found: No
Eval Type: Routine done by local agency
Eval Notes: Not reported
Eval Division: Ventura City Fire Department
Eval Program: UST
Eval Source: CERS,

Eval General Type: Compliance Evaluation Inspection
Eval Date: 07-08-2015
Violations Found: No
Eval Type: Routine done by local agency
Eval Notes: Not reported
Eval Division: Ventura City Fire Department
Eval Program: HMRRP
Eval Source: CERS,

Eval General Type: Compliance Evaluation Inspection

OFFSHORE CRANE & SVC CO DBA T&T TRUCK & CRANE SVC (Continued) **S113001018**

Eval Date: 07-10-2013
Violations Found: No
Eval Type: Routine done by local agency
Eval Notes: Not reported
Eval Division: Ventura City Fire Department
Eval Program: HMRRP
Eval Source: CERS,

Eval General Type: Compliance Evaluation Inspection
Eval Date: 07-11-2017
Violations Found: No
Eval Type: Routine done by local agency
Eval Notes: Annual certification of UST system carried out in accordance with Section 2635 of Title 23. System verified as compliant with regards to all corresponding leak monitoring and operating requirements. CERS data current and complete.Storage and handling of reportable hazardous materials (lube oils, welding gases, industrial solvents) all observed to be CFC Chapter 50 compliant.
Eval Division: Ventura City Fire Department
Eval Program: HMRRP
Eval Source: CERS,

Eval General Type: Compliance Evaluation Inspection
Eval Date: 07-23-2021
Violations Found: Yes
Eval Type: Routine done by local agency
Eval Notes: Onsite to conduct an underground storage tank inspection during the annual monitoring certification and overfill prevention equipment test. Note: Inspector not present to witness the testing of Tank #3 (Used Oil). Underground Storage Tank (UST) monitoring certification performed today by Paul "Smokey" Robles with PSR Environmental Services, Inc. Service Technician Certifications: ICC 8021441 exp. 06/15/2023 Veeder Root #A29808 Exp. 11/21/2021 Monitoring Panel: EMCO Wheaton Leak Sensor II. Panel not in state of alarm upon arrival. Tank Information: Tank #1 (87) - 10,000 gallon double-walled steel Vent & Vapor double-walled fiberglass OPW spill container (direct bury) and OPW 61SO overfill prevention valves Tank #2 (Diesel) - 12,000 gallon double-walled steel fiberglass clad regular. Vent double-walled fiberglass Phil-tite spill container (direct bury) and OPW 61SO overfill preventi... [TRUNCATED: Refer to full Inspection Report]
Eval Division: Ventura City Fire Department
Eval Program: UST
Eval Source: CERS,

Eval General Type: Compliance Evaluation Inspection
Eval Date: 08-01-2016
Violations Found: Yes
Eval Type: Routine done by local agency
Eval Notes: Not reported
Eval Division: Ventura County Environmental Health
Eval Program: HW
Eval Source: CERS,

Eval General Type: Compliance Evaluation Inspection
Eval Date: 08-30-2021
Violations Found: Yes

OFFSHORE CRANE & SVC CO DBA T&T TRUCK & CRANE SVC (Continued) **S113001018**

Eval Type: Routine done by local agency
Eval Notes: Businesses are required to annually certify their Hazardous Materials Business Plan electronically through the California Environmental Reporting System (CERS) at cers.calepa.ca.gov. Required Business Plan Contents: Owner/Operator Page, Business Activities Page, Hazardous Materials/Waste Inventory, Site Map, Employee Training and Emergency Response Plan. Business plan was available and reviewed. Annual Submittal: Last submittal made on 06/22/2021. Facility Information: Owner/operator information verified. Observed Inventory: Missing item in inventory. See Violation #5. <u>Outside of Shop</u> Used Oil (approx. 288 gal) Motor Oil (approx. 288 gal) <u>Inside Shop</u> Hydraulic Oil (55 gal) Torque Fluid (55 gal) Antifreeze (55 gal) Waste Antifreeze (55 gal drum - 1/2 full) ATF (55 gal) DEF (350 gal) *If clas... [TRUNCATED: Refer to full Inspection Report]
Eval Division: Ventura City Fire Department
Eval Program: HMRRP
Eval Source: CERS,

Eval General Type: Compliance Evaluation Inspection
Eval Date: 09-16-2014
Violations Found: No
Eval Type: Routine done by local agency
Eval Notes: Not reported
Eval Division: Ventura City Fire Department
Eval Program: UST
Eval Source: CERS,

Eval General Type: Other/Unknown
Eval Date: 09-30-2021
Violations Found: Yes
Eval Type: Other, not routine, done by local agency
Eval Notes: Formal Notice of Violation (NOV) issued on 9/30/2021 and received by Dave Nelson via email at dnelson@truckandcrane.com. T & T Truck and Crane Service Attn: Owner or Operator 1375 N Olive St. Ventura, CA 93001 FAILURE TO CONDUCT MONITORING SYSTEM CERTIFICATION TESTING Dear Mr. Nelson, Ventura City Fire Department has received your Underground Storage Tank (UST) Monitoring System Certification testing results dated July 23, 2021, for the above referenced site. The results were received on September 20, 2021, which exceeds requirement to submit the results to our agency within 30 days of completion of the test. The summary results indicate that the monitoring system certification for the used oil tank was not tested. Therefore, the facility s UST system is not in compliance with the California underground storage tank law. Copy of NOV retained in facility file.
Eval Division: Ventura City Fire Department
Eval Program: UST
Eval Source: CERS,

Eval General Type: Other/Unknown
Eval Date: 01-24-2022
Violations Found: No
Eval Type: Other, not routine, done by local agency
Eval Notes: Onsite follow-up inspection conducted during the 30-day Designated Operator inspection to verify any presence of a hazardous substance

OFFSHORE CRANE & SVC CO DBA T&T TRUCK & CRANE SVC (Continued) **S113001018**

stored in the 500 gallon underground storage tank. Jerry Brooks from Central Coast Tank Testing onsite to conduct the 30-day Designated Operator Inspection. ICC #8146908 CA UST System Operator (Designated) Exp. 06/17/2022 ICC #8146908 CA UST Service Technician Exp. 10/09/2022 SWRCB Tank Tester License #17-1765 exp. 4/30/2023 CLSB License (A C61/D40) #873533 exp. 2/28/2022 Facility has a 500 gallon underground storage tank with an install date of 02/01/1990. Tank ID #3 is labeled for Tank Use as Hazardous Waste (includes used oil). Facility indicated that tank has never been used or in operation. Observed the use of water finding paste and a spill absorbent pad to determine if any fuel or used oil is present at the bottom of the tank. No presence of fuel or used oil found. Underground tanks... [TRUNCATED: Refer to full Inspection Report]

Eval Division: Ventura City Fire Department
Eval Program: UST
Eval Source: CERS,

Eval General Type: Compliance Evaluation Inspection
Eval Date: 07-08-2015
Violations Found: No
Eval Type: Routine done by local agency
Eval Notes: Annual certification of UST system carried out in accordance with Section 2635 of Title 23. System verified as compliant with regards to all corresponding leak monitoring and operating requirements. Secondary containment testing in accordance with Section 3637 of Title 23 to be carried out 1/10/14. All "Pass".

Eval Division: Ventura City Fire Department
Eval Program: UST
Eval Source: CERS,

Eval General Type: Compliance Evaluation Inspection
Eval Date: 07-08-2015
Violations Found: No
Eval Type: Routine done by local agency
Eval Notes: Storage and handling of reportable hazardous materials (lube oils, welding gases, industrial solvents) all observed to be CFC Chapter 50 compliant. Notified to correct CERS inventory by COB 7/14/15.

Eval Division: Ventura City Fire Department
Eval Program: HMRRP
Eval Source: CERS,

Eval General Type: Compliance Evaluation Inspection
Eval Date: 07-11-2019
Violations Found: No
Eval Type: Routine done by local agency
Eval Notes: Inspection carried out by Joe Grant. Inputted into CERS by ALex Villegas on 10/16/19. No violations.

Eval Division: Ventura City Fire Department
Eval Program: UST
Eval Source: CERS,

Eval General Type: Compliance Evaluation Inspection
Eval Date: 09-16-2014
Violations Found: Yes
Eval Type: Routine done by local agency
Eval Notes: Not reported
Eval Division: Ventura City Fire Department

OFFSHORE CRANE & SVC CO DBA T&T TRUCK & CRANE SVC (Continued) **S113001018**

Eval Program: HMRRP
Eval Source: CERS,

Eval General Type: Other/Unknown
Eval Date: 11-16-2018
Violations Found: No
Eval Type: Other, not routine, done by local agency
Eval Notes: Overfill protection test conducted (flappers)-- all pass.
Eval Division: Ventura City Fire Department
Eval Program: UST
Eval Source: CERS,

Eval General Type: Compliance Evaluation Inspection
Eval Date: 11-20-2018
Violations Found: Yes
Eval Type: Routine done by local agency
Eval Notes: Not reported
Eval Division: Ventura County Environmental Health
Eval Program: HW
Eval Source: CERS,

Eval General Type: Compliance Evaluation Inspection
Eval Date: 02-19-2020
Violations Found: Yes
Eval Type: Routine done by local agency
Eval Notes: Not reported
Eval Division: Ventura County Environmental Health
Eval Program: HW
Eval Source: CERS,

Eval General Type: Compliance Evaluation Inspection
Eval Date: 07-07-2016
Violations Found: No
Eval Type: Routine done by local agency
Eval Notes: Not reported
Eval Division: Ventura City Fire Department
Eval Program: UST
Eval Source: CERS,

Eval General Type: Compliance Evaluation Inspection
Eval Date: 07-07-2016
Violations Found: No
Eval Type: Routine done by local agency
Eval Notes: Annual certification of UST system carried out in accordance with Section 2635 of Title 23. System verified as compliant with regards to all corresponding leak monitoring and operating requirements. CERS data current and complete.Storage and handling of reportable hazardous materials (lube oils, welding gases, industrial solvents) all observed to be CFC Chapter 50 compliant.
Eval Division: Ventura City Fire Department
Eval Program: HMRRP
Eval Source: CERS,

Eval General Type: Compliance Evaluation Inspection
Eval Date: 07-10-2013
Violations Found: No
Eval Type: Routine done by local agency

OFFSHORE CRANE & SVC CO DBA T&T TRUCK & CRANE SVC (Continued) **S113001018**

Eval Notes: Not reported
Eval Division: Ventura City Fire Department
Eval Program: UST
Eval Source: CERS,

Eval General Type: Other/Unknown
Eval Date: 10-27-2021
Violations Found: Yes
Eval Type: Other, not routine, done by local agency
Eval Notes: Onsite to conduct a follow-up underground storage tank inspection to witness the Monitoring System Certification testing of Tank #3 (Waste Oil) that was not tested during the initial test dated 7/23/2021. UST Service Technician: Andrew Proft (Central Coast Tank Testing) SWRCB Tank Tester License #17-1765 exp. 4/30/2023 CLSB License (A C61/D40) #873533 exp. 2/28/2022 ICC California UST Service Technician 5259477 exp. 9/1/2022 OPW EECO 1500 & 2000 (Install, config., and troubleshooting) #10025 exp. 10/15/2026 Red Jacket VMI #1867 exp. 3/1/2022 Monitoring Panel Emco Wheaton Leak Sensor II UST System Observations: General Monitoring: See Violation #25 Tank #3 (Waste Oil) - Failed annular sensor UST System Observations: Line Leak Detector: Tank #2 (Diesel) mechanical line leak detector failed on 7/23/2021. Monitoring System Certification, dated 7/23/2021, indicated that a new leak detector was... [TRUNCATED: Refer to full Inspection Report]
Eval Division: Ventura City Fire Department
Eval Program: UST
Eval Source: CERS,

Eval General Type: Compliance Evaluation Inspection
Eval Date: 02-27-2014
Violations Found: No
Eval Type: Routine done by local agency
Eval Notes: Not reported
Eval Division: Ventura County Environmental Health
Eval Program: HW
Eval Source: CERS,

Eval General Type: Compliance Evaluation Inspection
Eval Date: 03-18-2015
Violations Found: No
Eval Type: Routine done by local agency
Eval Notes: Not reported
Eval Division: Ventura County Environmental Health
Eval Program: HW
Eval Source: CERS,

Eval General Type: Compliance Evaluation Inspection
Eval Date: 07-05-2018
Violations Found: No
Eval Type: Routine done by local agency
Eval Notes: Not reported
Eval Division: Ventura City Fire Department
Eval Program: HMRRP
Eval Source: CERS,

Eval General Type: Compliance Evaluation Inspection
Eval Date: 07-11-2017

OFFSHORE CRANE & SVC CO DBA T&T TRUCK & CRANE SVC (Continued) **S113001018**

Violations Found: No
Eval Type: Routine done by local agency
Eval Notes: Not reported
Eval Division: Ventura City Fire Department
Eval Program: UST
Eval Source: CERS,

Eval General Type: Compliance Evaluation Inspection
Eval Date: 07-28-2020
Violations Found: Yes
Eval Type: Routine done by local agency
Eval Notes: Not reported
Eval Division: Ventura City Fire Department
Eval Program: UST
Eval Source: CERS,

Coordinates:
Site ID: 158871
Facility Name: T & T TRUCK & CRANE SERVICE
Env Int Type Code: HWG
Program ID: 10333945
Coord Name: Not reported
Ref Point Type Desc: Center of a facility or station.,
Latitude: 34.296640
Longitude: -119.300960

Affiliation:
Affiliation Type Desc: CUPA District
Entity Name: Ventura County Environmental Health
Entity Title: Not reported
Affiliation Address: 800 South Victoria Avenue
Affiliation City: Ventura
Affiliation State: CA
Affiliation Country: Not reported
Affiliation Zip: 93009
Affiliation Phone: (805) 654-2813,

Affiliation Type Desc: Environmental Contact
Entity Name: DAVE NELSON
Entity Title: Not reported
Affiliation Address: PO BOX 1748
Affiliation City: VENTURA
Affiliation State: CA
Affiliation Country: Not reported
Affiliation Zip: 93002
Affiliation Phone: ,

Affiliation Type Desc: Operator
Entity Name: T & T TRUCK & CRANE SERVICE
Entity Title: Not reported
Affiliation Address: Not reported
Affiliation City: Not reported
Affiliation State: Not reported
Affiliation Country: Not reported
Affiliation Zip: Not reported
Affiliation Phone: (805) 648-3348,

OFFSHORE CRANE & SVC CO DBA T&T TRUCK & CRANE SVC (Continued) **S113001018**

Affiliation Type Desc:	UST Tank Operator
Entity Name:	T& T Truck and Crane Service
Entity Title:	Not reported
Affiliation Address:	P.O. Box 1748
Affiliation City:	Ventura
Affiliation State:	CA
Affiliation Country:	United States
Affiliation Zip:	93002
Affiliation Phone:	(805) 648-3048,

Affiliation Type Desc:	Facility Mailing Address
Entity Name:	Mailing Address
Entity Title:	Not reported
Affiliation Address:	PO BOX 1748
Affiliation City:	VENTURA
Affiliation State:	CA
Affiliation Country:	Not reported
Affiliation Zip:	93002
Affiliation Phone:	,

Affiliation Type Desc:	Parent Corporation
Entity Name:	T & T TRUCK & CRANE SERVICE
Entity Title:	Not reported
Affiliation Address:	Not reported
Affiliation City:	Not reported
Affiliation State:	Not reported
Affiliation Country:	Not reported
Affiliation Zip:	Not reported
Affiliation Phone:	,

Affiliation Type Desc:	UST Property Owner Name
Entity Name:	Offshore Crane & Service
Entity Title:	Not reported
Affiliation Address:	P. O. Box 1748
Affiliation City:	Ventura
Affiliation State:	CA
Affiliation Country:	United States
Affiliation Zip:	9002
Affiliation Phone:	(805) 648-3348,

Affiliation Type Desc:	Document Preparer
Entity Name:	Dave Nelson
Entity Title:	Not reported
Affiliation Address:	Not reported
Affiliation City:	Not reported
Affiliation State:	Not reported
Affiliation Country:	Not reported
Affiliation Zip:	Not reported
Affiliation Phone:	,

Affiliation Type Desc:	Identification Signer
Entity Name:	Dave Nelson
Entity Title:	Safety & Compliance Coordinator
Affiliation Address:	Not reported
Affiliation City:	Not reported
Affiliation State:	Not reported
Affiliation Country:	Not reported

OFFSHORE CRANE & SVC CO DBA T&T TRUCK & CRANE SVC (Continued) **S113001018**

Affiliation Zip: Not reported
Affiliation Phone: ,

Affiliation Type Desc: Legal Owner
Entity Name: OFFSHORE CRANE
Entity Title: Not reported
Affiliation Address: PO BOX 1748
Affiliation City: VENTURA
Affiliation State: CA
Affiliation Country: United States
Affiliation Zip: 93002
Affiliation Phone: (805) 648-3348,

Affiliation Type Desc: UST Permit Applicant
Entity Name: Kimberly Loft
Entity Title: Controler
Affiliation Address: Not reported
Affiliation City: Not reported
Affiliation State: Not reported
Affiliation Country: Not reported
Affiliation Zip: Not reported
Affiliation Phone: (805) 648-3048,

Affiliation Type Desc: UST Tank Owner
Entity Name: Offshore Crane & Service
Entity Title: Not reported
Affiliation Address: 1375 N. Olive Street
Affiliation City: Ventura
Affiliation State: CA
Affiliation Country: United States
Affiliation Zip: 93301
Affiliation Phone: (805) 648-3348,

Name: AT&T MOBILITY - STANLEY (USID12537)
Address: 1375 N OLIVE ST
City,State,Zip: VENTURA, CA 93001
Site ID: 8948
CERS ID: 10430080
CERS Description: Chemical Storage Facilities

Evaluation:
Eval General Type: Compliance Evaluation Inspection
Eval Date: 10-05-2015
Violations Found: No
Eval Type: Routine done by local agency
Eval Notes: Facility observed to be CFC compliant pertaining to storage and utilization of hazardous materials (80 gallons of battery electrolyte)
Eval Division: Ventura City Fire Department
Eval Program: HMRRP
Eval Source: CERS,

Eval General Type: Compliance Evaluation Inspection
Eval Date: 10-19-2021
Violations Found: No
Eval Type: Routine done by local agency
Eval Notes: Businesses are required to annually certify their Hazardous Materials Business Plan electronically through the California Environmental

OFFSHORE CRANE & SVC CO DBA T&T TRUCK & CRANE SVC (Continued) **S113001018**

Reporting System (CERS) at cers.calepa.ca.gov. Required Business Plan Contents: Owner/Operator Page, Business Activities Page, Hazardous Materials/Waste Inventory, Site Map, Employee Training and Emergency Response Plan. Annual Submittal: Last submittal made on 10/6/2021. Facility Information: Billing , Primary and Secondary Emergency, and Environmental Contacts are current. Observed Inventory: Diesel Generator (190 gal x1) Lead-Acid Batteries (4 gal x24) Site Map: Submitted map marks the locations of reported hazardous materials, emergency evacuation assembly area, and emergency response equipment. Emergency Response Plan: Plan contains current Emergency Respons... [TRUNCATED: Refer to full Inspection Report]

Eval Division: Ventura City Fire Department
Eval Program: HMRRP
Eval Source: CERS,

Coordinates:
Site ID: 8948
Facility Name: AT&T Mobility - STANLEY (USID12537)
Env Int Type Code: HMBP
Program ID: 10430080
Coord Name: Not reported
Ref Point Type Desc: Center of a facility or station.,
Latitude: 34.296640
Longitude: -119.300960

Affiliation:
Affiliation Type Desc: Legal Owner
Entity Name: New Cingular Wireless PCS, LLC dba AT&T Mobility
Entity Title: Not reported
Affiliation Address: 308 S. Akard St., 17th Floor
Affiliation City: Dallas
Affiliation State: TX
Affiliation Country: United States
Affiliation Zip: 75202
Affiliation Phone: (214) 464-1712,

Affiliation Type Desc: Environmental Contact
Entity Name: AT&T EH&S Hotline - Option #1
Entity Title: Not reported
Affiliation Address: 308 S. Akard St., 17th Floor
Affiliation City: Dallas
Affiliation State: TX
Affiliation Country: Not reported
Affiliation Zip: 75202
Affiliation Phone: ,

Affiliation Type Desc: Parent Corporation
Entity Name: AT&T Mobility
Entity Title: Not reported
Affiliation Address: Not reported
Affiliation City: Not reported
Affiliation State: Not reported
Affiliation Country: Not reported

OFFSHORE CRANE & SVC CO DBA T&T TRUCK & CRANE SVC (Continued) **S113001018**

Affiliation Zip: Not reported
Affiliation Phone: ,

Affiliation Type Desc: CUPA District
Entity Name: Ventura County Environmental Health
Entity Title: Not reported
Affiliation Address: 800 South Victoria Avenue
Affiliation City: Ventura
Affiliation State: CA
Affiliation Country: Not reported
Affiliation Zip: 93009
Affiliation Phone: (805) 654-2813,

Affiliation Type Desc: Facility Mailing Address
Entity Name: Mailing Address
Entity Title: Not reported
Affiliation Address: 308 S. Akard St., 17th Floor
Affiliation City: Dallas
Affiliation State: TX
Affiliation Country: Not reported
Affiliation Zip: 75202
Affiliation Phone: ,

Affiliation Type Desc: Document Preparer
Entity Name: Peter Burnell, Sigma Consultants, Inc.
Entity Title: Not reported
Affiliation Address: Not reported
Affiliation City: Not reported
Affiliation State: Not reported
Affiliation Country: Not reported
Affiliation Zip: Not reported
Affiliation Phone: ,

Affiliation Type Desc: Identification Signer
Entity Name: Jeremy McGrue
Entity Title: National EPCRA Manager
Affiliation Address: Not reported
Affiliation City: Not reported
Affiliation State: Not reported
Affiliation Country: Not reported
Affiliation Zip: Not reported
Affiliation Phone: ,

Affiliation Type Desc: Operator
Entity Name: AT&T Mobility
Entity Title: Not reported
Affiliation Address: Not reported
Affiliation City: Not reported
Affiliation State: Not reported
Affiliation Country: Not reported
Affiliation Zip: Not reported
Affiliation Phone: (800) 566-9347,

HWTS:
Name: OFFSHORE CRANE & SVC CO DBA T&T TRUCK & CRANE SVC
Address: 1375 N OLIVE ST

OFFSHORE CRANE & SVC CO DBA T&T TRUCK & CRANE SVC (Continued) **S113001018**

Address 2:	Not reported
City,State,Zip:	VENTURA, CA 93001
EPA ID:	CAD054834072
Inactive Date:	Not reported
Create Date:	05/12/1983
Last Act Date:	Not reported
Mailing Name:	Not reported
Mailing Address:	PO BOX 1748
Mailing Address 2:	Not reported
Mailing City,State,Zip:	VENTURA, CA 930021748
Owner Name:	EARL HOLDER, CEO
Owner Address:	PO BOX 1748
Owner Address 2:	Not reported
Owner City,State,Zip:	VENTURA, CA 930021748
Contact Name:	DAVE NELSON
Contact Address:	PO BOX 1748
Contact Address 2:	Not reported
City,State,Zip:	VENTURA, CA 93002
Facility Status:	Active
Facility Type:	PERMANENT
Category:	STATE
Latitude:	34.296179
Longitude:	-119.299392

NAICS:

EPA ID:	CAD054834072
Create Date:	2002-03-14 16:36:26.000
NAICS Code:	4841
NAICS Description:	General Freight Trucking
Issued EPA ID Date:	1983-05-12 00:00:00
Inactive Date:	Not reported
Facility Name:	OFFSHORE CRANE & SVC CO DBA T&T TRUCK & CRANE SVC
Facility Address:	1375 N OLIVE ST
Facility Address 2:	Not reported
Facility City:	VENTURA
Facility County:	Not reported
Facility State:	CA
Facility Zip:	930010000

EPA ID:	CAD054834072
Create Date:	2014-12-16 05:37:50.997
NAICS Code:	484121
NAICS Description:	General Freight Trucking, Long-Distance, Truckload
Issued EPA ID Date:	1983-05-12 00:00:00
Inactive Date:	Not reported
Facility Name:	OFFSHORE CRANE & SVC CO DBA T&T TRUCK & CRANE SVC
Facility Address:	1375 N OLIVE ST
Facility Address 2:	Not reported
Facility City:	VENTURA
Facility County:	Not reported
Facility State:	CA
Facility Zip:	930010000

EPA ID:	CAD054834072
Create Date:	2014-12-16 05:37:50.997
NAICS Code:	484122
NAICS Description:	General Freight Trucking, Long-Distance, Less Than Truckload
Issued EPA ID Date:	1983-05-12 00:00:00

OFFSHORE CRANE & SVC CO DBA T&T TRUCK & CRANE SVC (Continued) **S113001018**

Inactive Date:	Not reported
Facility Name:	OFFSHORE CRANE & SVC CO DBA T&T TRUCK & CRANE SVC
Facility Address:	1375 N OLIVE ST
Facility Address 2:	Not reported
Facility City:	VENTURA
Facility County:	Not reported
Facility State:	CA
Facility Zip:	930010000

EPA ID:	CAD054834072
Create Date:	2003-10-23 15:27:19.000
NAICS Code:	48421
NAICS Description:	Used Household and Office Goods Moving
Issued EPA ID Date:	1983-05-12 00:00:00
Inactive Date:	Not reported
Facility Name:	OFFSHORE CRANE & SVC CO DBA T&T TRUCK & CRANE SVC
Facility Address:	1375 N OLIVE ST
Facility Address 2:	Not reported
Facility City:	VENTURA
Facility County:	Not reported
Facility State:	CA
Facility Zip:	930010000

EPA ID:	CAD054834072
Create Date:	2014-12-16 05:37:50.997
NAICS Code:	48423
NAICS Description:	Specialized Freight (except Used Goods) Trucking, Long-Distance
Issued EPA ID Date:	1983-05-12 00:00:00
Inactive Date:	Not reported
Facility Name:	OFFSHORE CRANE & SVC CO DBA T&T TRUCK & CRANE SVC
Facility Address:	1375 N OLIVE ST
Facility Address 2:	Not reported
Facility City:	VENTURA
Facility County:	Not reported
Facility State:	CA
Facility Zip:	930010000

D38 **BIG T'S** **CA LUST** **S102425251**
NE **1724 OLIVE ST** **CA Cortese** **N/A**
< 1/8 **VENTURA, CA 93001** **CA HIST CORTESE**
0.046 mi. **CA CERS**
245 ft. **Site 1 of 2 in cluster D**

Relative: Higher
Actual: 74 ft.

LUST:

Name:	BIG T'S
Address:	1724 OLIVE ST
City,State,Zip:	VENTURA, CA 93001
Lead Agency:	VENTURA COUNTY
Case Type:	LUST Cleanup Site
Geo Track:	http://geotracker.waterboards.ca.gov/profile_report.asp?global_id=T0611100963
Global Id:	T0611100963
Latitude:	34.298931
Longitude:	-119.297963
Status:	Completed - Case Closed
Status Date:	08/31/1999
Case Worker:	DBW
RB Case Number:	C95064

BIG T'S (Continued) **S102425251**

Local Agency: VENTURA COUNTY
File Location: Not reported
Local Case Number: 95064
Potential Media Affect: Soil
Potential Contaminants of Concern: Gasoline
Site History: Not reported

LUST:
Global Id: T0611100963
Contact Type: Regional Board Caseworker
Contact Name: DANIEL PIROTTON
Organization Name: LOS ANGELES RWQCB (REGION 4)
Address: Not reported
City: R4 UNKNOWN
Email: dpirotton@waterboards.ca.gov
Phone Number: 2135766714

Global Id: T0611100963
Contact Type: Local Agency Caseworker
Contact Name: DIANE B. WAHL
Organization Name: VENTURA COUNTY
Address: 800 S. VICTORIA AVE.
City: VENTURA
Email: diane.wahl@ventura.org
Phone Number: 8056545040

LUST:
Global Id: T0611100963
Action Type: Other
Date: 08/16/1990
Action: Leak Discovery

Global Id: T0611100963
Action Type: Other
Date: 08/16/1990
Action: Leak Reported

Global Id: T0611100963
Action Type: ENFORCEMENT
Date: 08/31/1999
Action: Closure/No Further Action Letter

LUST:
Global Id: T0611100963
Status: Open - Case Begin Date
Status Date: 08/16/1990

Global Id: T0611100963
Status: Open - Site Assessment
Status Date: 08/16/1990

Global Id: T0611100963
Status: Completed - Case Closed
Status Date: 08/31/1999

BIG T'S (Continued) **S102425251**

LUST REG 4:

Region:	4	
Regional Board:	04	
County:	Ventura	
Facility Id:	C-95064	
Status:	Case Closed	
Substance:	Gasoline	
Substance Quantity:	Not reported	
Local Case No:	95064	
Case Type:	Soil	
Abatement Method Used at the Site:		Not reported
Global ID:	T0611100963	
W Global ID:	Not reported	
Staff:	UNK	
Local Agency:	56000L	
Cross Street:	Not reported	
Enforcement Type:	CLOS	
Date Leak Discovered:	8/16/1990	
Date Leak First Reported:		8/16/1990
Date Leak Record Entered:	Not reported	
Date Confirmation Began:	Not reported	
Date Leak Stopped:	Not reported	
Date Case Last Changed on Database:		8/31/1999
Date the Case was Closed:		8/31/1999
How Leak Discovered:	Not reported	
How Leak Stopped:	Not reported	
Cause of Leak:	Not reported	
Leak Source:	Not reported	
Operator:	Not reported	
Water System:	Not reported	
Well Name:	Not reported	
Approx. Dist To Production Well (ft):		21715.496815263871337334657876
Source of Cleanup Funding:		F
Preliminary Site Assessment Workplan Submitted:		8/16/1990
Preliminary Site Assessment Began:		Not reported
Pollution Characterization Began:		Not reported
Remediation Plan Submitted:		Not reported
Remedial Action Underway:		Not reported
Post Remedial Action Monitoring Began:		Not reported
Enforcement Action Date:		Not reported
Historical Max MTBE Date:		Not reported
Hist Max MTBE Conc in Groundwater:		Not reported
Hist Max MTBE Conc in Soil:		Not reported
Significant Interim Remedial Action Taken:		Not reported
GW Qualifier:	Not reported	
Soil Qualifier:	Not reported	
Organization:	Not reported	
Owner Contact:	Not reported	
Responsible Party:	WESTERN TRANSPORT AND RIGGING	
RP Address:	P.O. BOX 30, VENTURA, CA 93002	
Program:	LUST	
Lat/Long:	34.2993188 / -1	
Local Agency Staff:	DBW	
Beneficial Use:	Not reported	
Priority:	Not reported	
Cleanup Fund Id:	Not reported	
Suspended:	Not reported	

BIG T'S (Continued) **S102425251**

Assigned Name: Not reported
Summary: Not reported

VENTURA CO. LUST:
Name: BIG T'S
Address: 1724 OLIVE ST
City: VENTURA
Region: VENTURA
Facility ID: 95064
Status: Case Closed

CORTESE:
Name: BIG T'S
Address: 1724 OLIVE ST
City,State,Zip: VENTURA, CA 93001
Region: CORTESE
Envirostor Id: Not reported
Global ID: T0611100963
Site/Facility Type: LUST CLEANUP SITE
Cleanup Status: COMPLETED - CASE CLOSED
Status Date: Not reported
Site Code: Not reported
Latitude: Not reported
Longitude: Not reported
Owner: Not reported
Enf Type: Not reported
Swat R: Not reported
Flag: active
Order No: Not reported
Waste Discharge System No: Not reported
Effective Date: Not reported
Region 2: Not reported
WID Id: Not reported
Solid Waste Id No: Not reported
Waste Management Uit Name: Not reported
File Name: Active Open

HIST CORTESE:
edr_fname: BIG T'S
edr_fadd1: 1724 OLIVE
City,State,Zip: VENTURA, CA 93001
Region: CORTESE
Facility County Code: 56
Reg By: LTNKA
Reg Id: C-95064

CERS:
Name: BIG T'S
Address: 1724 OLIVE ST
City,State,Zip: VENTURA, CA 93001
Site ID: 190584
CERS ID: T0611100963
CERS Description: Leaking Underground Storage Tank Cleanup Site

Affiliation:
Affiliation Type Desc: Local Agency Caseworker

BIG T'S (Continued) **S102425251**

Entity Name: DIANE B. WAHL - VENTURA COUNTY
Entity Title: Not reported
Affiliation Address: 800 S. VICTORIA AVE.
Affiliation City: VENTURA
Affiliation State: CA
Affiliation Country: Not reported
Affiliation Zip: Not reported
Affiliation Phone: 8056545040,

Affiliation Type Desc: Regional Board Caseworker
Entity Name: DANIEL PIROTTON - LOS ANGELES RWQCB (REGION 4)
Entity Title: Not reported
Affiliation Address: Not reported
Affiliation City: R4 UNKNOWN
Affiliation State: CA
Affiliation Country: Not reported
Affiliation Zip: Not reported
Affiliation Phone: 2135766714,

C39 **HUBB STELL FABRICATING CO IN** **CA HIST UST** **U001578985**
SSE **1368 NORTH OLIVE ST** **CA VENTURA CO. BWT** **N/A**
< 1/8 **VENTURA, CA 93001** **CA HAZNET**
0.053 mi. **CA NPDES**
282 ft. **Site 9 of 13 in cluster C** **CA HWTS**

Relative: **Lower**
Actual: **61 ft.**

HIST UST:
Name: HUBB STELL FABRICATING CO IN
Address: 1368 NORTH OLIVE ST
City,State,Zip: VENTURA, CA 93001
File Number: 0002C8B2
URL: http://geotracker.waterboards.ca.gov/ustpdfs/pdf/0002C8B2.pdf
Region: STATE
Facility ID: 00000036079
Facility Type: Other
Other Type: FABRICATOR
Contact Name: Not reported
Telephone: 8056435461
Owner Name: HUBB STEEL FABRICATING CO., IN
Owner Address: 1368 NORTH OLIVE ST.
Owner City,St,Zip: VENTURA, CA 93001
Total Tanks: 0001

Tank Num: 001
Container Num: 1
Year Installed: ????
Tank Capacity: 00000500
Tank Used for: PRODUCT
Type of Fuel: REGULAR
Container Construction Thickness: Not reported
Leak Detection: None

Click here for Geo Tracker PDF:

VENTURA CO. BWT:
Name: HUBB STEEL
Address: 1368 N OLIVE ST.

HUBB STELL FABRICATING CO IN (Continued) **U001578985**

City,State,Zip: VENTURA, CA
Facility ID: HM 1027
Program: Not reported

HAZNET:

Name:	GRIND THIS INC
Address:	1368 NORTH OLIVE STREET
Address 2:	Not reported
City,State,Zip:	VENTURA, CA 93001
Contact:	MIKE PERSKY
Telephone:	8054163753
Mailing Name:	Not reported
Mailing Address:	26500 AGOURA ROAD
Year:	2017
Gepaid:	CAC002909672
TSD EPA ID:	CAT080013352
CA Waste Code:	134 - Aqueous solution with total organic residues less than 10 percent
Disposal Method:	H039 - Other Recovery Of Reclamation For Reuse Including Acid Regeneration, Organics Recovery Ect
Tons:	0.294

Additional Info:

Year:	2017
Gen EPA ID:	CAC002909672
Shipment Date:	20170523
Creation Date:	5/17/2018 18:32:12
Receipt Date:	20170525
Manifest ID:	009696998FLE
Trans EPA ID:	CAR000183913
Trans Name:	BELSHIRE
Trans 2 EPA ID:	CAT080016116
Trans 2 Name:	NIETO AND SONS TRUCKING INC
TSDF EPA ID:	CAT080013352
Trans Name:	DEMENNO KERDOON
TSDF Alt EPA ID:	Not reported
TSDF Alt Name:	Not reported
Waste Code Description:	134 - Aqueous solution with <10% total organic residues
RCRA Code:	Not reported
Meth Code:	H039 - Other Recovery Of Reclamation For Reuse Including Acid Regeneration, Organics Recovery Ect
Quantity Tons:	0.294
Waste Quantity:	70
Quantity Unit:	G
Additional Code 1:	Not reported
Additional Code 2:	Not reported
Additional Code 3:	Not reported
Additional Code 4:	Not reported
Additional Code 5:	Not reported

NPDES:

Name:	THE MOVING CONNECTION
Address:	1368 N OLIVE ST

HUBB STELL FABRICATING CO IN (Continued) **U001578985**

City,State,Zip:	VENTURA, CA 93001
Facility Status:	Not reported
NPDES Number:	Not reported
Region:	Not reported
Agency Number:	Not reported
Regulatory Measure ID:	Not reported
Place ID:	Not reported
Order Number:	Not reported
WDID:	4 56IN600133
Regulatory Measure Type:	Industrial
Program Type:	Not reported
Adoption Date Of Regulatory Measure:	Not reported
Effective Date Of Regulatory Measure:	Not reported
Termination Date Of Regulatory Measure:	Not reported
Expiration Date Of Regulatory Measure:	Not reported
Discharge Address:	Not reported
Discharge Name:	Not reported
Discharge City:	Not reported
Discharge State:	Not reported
Discharge Zip:	Not reported
Status:	No Action Required
Status Date:	01/12/2010
Operator Name:	Not available - Nonfiler Organization
Operator Address:	Not reported
Operator City:	Not reported
Operator State:	Not reported
Operator Zip:	Not reported

HWTS:

Name:	GRIND THIS INC
Address:	1368 NORTH OLIVE STREET
Address 2:	Not reported
City,State,Zip:	VENTURA, CA 93001
EPA ID:	CAC002909672
Inactive Date:	08/10/2017
Create Date:	05/10/2017
Last Act Date:	Not reported
Mailing Name:	Not reported
Mailing Address:	26500 AGOURA ROAD
Mailing Address 2:	Not reported
Mailing City,State,Zip:	CALABASAS, CA 91302
Owner Name:	RYAN ZUCCARO
Owner Address:	26500 AGOURA ROAD
Owner Address 2:	Not reported
Owner City,State,Zip:	CALABASAS, CA 91302
Contact Name:	MIKE PERSKY
Contact Address:	1368 NORTH OLIVE STREET
Contact Address 2:	Not reported
City,State,Zip:	CALABASAS, CA 91302
Facility Status:	Inactive
Facility Type:	TEMPORARY
Category:	STATE
Latitude:	-90
Longitude:	180

NAICS:

EPA ID:	CAC002909672

HUBB STELL FABRICATING CO IN (Continued) **U001578985**

Create Date:	2017-05-10 13:54:37.323
NAICS Code:	52593
NAICS Description:	Real Estate Investment Trusts
Issued EPA ID Date:	2017-05-10 13:54:37.45300
Inactive Date:	2017-08-10 03:00:25.71000
Facility Name:	GRIND THIS INC
Facility Address:	1368 NORTH OLIVE STREET
Facility Address 2:	Not reported
Facility City:	VENTURA
Facility County:	Not reported
Facility State:	CA
Facility Zip:	93001

C40 **WESTCO INTERNATIONAL INC** **RCRA-VSQG 1017785686**
SSE **1360 N OLIVE ST** **FINDS CAL000363967**
< 1/8 **VENTURA, CA 93001** **ECHO**
0.058 mi.
307 ft. **Site 10 of 13 in cluster C**

Relative: **Lower**
Actual: **61 ft.**

RCRA Listings:

Date Form Received by Agency:	20141224
Handler Name:	WESTCO INTERNATIONAL INC
Handler Address:	1360 N OLIVE ST
Handler City,State,Zip:	VENTURA, CA 93001
EPA ID:	CAL000363967
Contact Name:	RITCHIE P HOWERY
Contact Address:	PO BOX 66
Contact City,State,Zip:	OAK VIEW, CA 93022
Contact Telephone:	805-648-5004
Contact Fax:	805-648-5018
Contact Email:	RHOWERY@WESTCOINTL.COM
Contact Title:	PLANT MGR
EPA Region:	09
Land Type:	Private
Federal Waste Generator Description:	Conditionally Exempt Small Quantity Generator
Non-Notifier:	Not reported
Biennial Report Cycle:	2013
Accessibility:	Not reported
Active Site Indicator:	Handler Activities
State District Owner:	Not reported
State District:	Not reported
Mailing Address:	PO BOX 66
Mailing City,State,Zip:	OAK VIEW, CA 93022
Owner Name:	RAY KENNEDY
Owner Type:	Private
Operator Name:	WESTCO INTERNATIONAL INC
Operator Type:	Private
Short-Term Generator Activity:	No
Importer Activity:	No
Mixed Waste Generator:	No
Transporter Activity:	No
Transfer Facility Activity:	No
Recycler Activity with Storage:	No
Small Quantity On-Site Burner Exemption:	No
Smelting Melting and Refining Furnace Exemption:	No
Underground Injection Control:	No
Off-Site Waste Receipt:	No

WESTCO INTERNATIONAL INC (Continued) **1017785686**

Universal Waste Indicator:	No
Universal Waste Destination Facility:	No
Federal Universal Waste:	No
Active Site Fed-Reg Treatment Storage and Disposal Facility:	Not reported
Active Site Converter Treatment storage and Disposal Facility:	Not reported
Active Site State-Reg Treatment Storage and Disposal Facility:	Not reported
Active Site State-Reg Handler:	---
Federal Facility Indicator:	Not reported
Hazardous Secondary Material Indicator:	NN
Sub-Part K Indicator:	Not reported
Commercial TSD Indicator:	No
Treatment Storage and Disposal Type:	Not reported
2018 GPRA Permit Baseline:	Not on the Baseline
2018 GPRA Renewals Baseline:	Not on the Baseline
Permit Renewals Workload Universe:	Not reported
Permit Workload Universe:	Not reported
Permit Progress Universe:	Not reported
Post-Closure Workload Universe:	Not reported
Closure Workload Universe:	Not reported
202 GPRA Corrective Action Baseline:	No
Corrective Action Workload Universe:	No
Subject to Corrective Action Universe:	No
Non-TSDFs Where RCRA CA has Been Imposed Universe:	No
TSDFs Potentially Subject to CA Under 3004 (u)/(v) Universe:	No
TSDFs Only Subject to CA under Discretionary Auth Universe:	No
Corrective Action Priority Ranking:	No NCAPS ranking
Environmental Control Indicator:	No
Institutional Control Indicator:	No
Human Exposure Controls Indicator:	N/A
Groundwater Controls Indicator:	N/A
Operating TSDF Universe:	Not reported
Full Enforcement Universe:	Not reported
Significant Non-Complier Universe:	No
Unaddressed Significant Non-Complier Universe:	No
Addressed Significant Non-Complier Universe:	No
Significant Non-Complier With a Compliance Schedule Universe:	No
Financial Assurance Required: Not reported	
Handler Date of Last Change:	20150402
Recognized Trader-Importer:	No
Recognized Trader-Exporter:	No
Importer of Spent Lead Acid Batteries:	No
Exporter of Spent Lead Acid Batteries:	No
Recycler Activity Without Storage:	Not reported
Manifest Broker:	Not reported
Sub-Part P Indicator:	No

Biennial: List of Years
Year: 2013

Click Here for Biennial Reporting System Data:

Hazardous Waste Summary:
Waste Code: D001
Waste Description: IGNITABLE WASTE

Waste Code: D005

WESTCO INTERNATIONAL INC (Continued) **1017785686**

Waste Description: BARIUM

Waste Code: D006
Waste Description: CADMIUM

Waste Code: D007
Waste Description: CHROMIUM

Waste Code: D008
Waste Description: LEAD

Waste Code: D035
Waste Description: METHYL ETHYL KETONE

Waste Code: F003
Waste Description: THE FOLLOWING SPENT NONHALOGENATED SOLVENTS: XYLENE, ACETONE, ETHYL ACETATE, ETHYL BENZENE, ETHYL ETHER, METHYL ISOBUTYL KETONE, N-BUTYL ALCOHOL, CYCLOHEXANONE, AND METHANOL; ALL SPENT SOLVENT MIXTURES/BLENDS CONTAINING, BEFORE USE, ONLY THE ABOVE SPENT NONHALOGENATED SOLVENTS; AND ALL SPENT SOLVENT MIXTURES/BLENDS CONTAINING, BEFORE USE, ONE OR MORE OF THE ABOVE NONHALOGENATED SOLVENTS, AND A TOTAL OF TEN PERCENT OR MORE (BY VOLUME) OF ONE OR MORE OF THOSE SOLVENTS LISTED IN F001, F002, F004, AND F005; AND STILL BOTTOMS FROM THE RECOVERY OF THESE SPENT SOLVENTS AND SPENT SOLVENT MIXTURES.

Waste Code: F005
Waste Description: THE FOLLOWING SPENT NONHALOGENATED SOLVENTS: TOLUENE, METHYL ETHYL KETONE, CARBON DISULFIDE, ISOBUTANOL, PYRIDINE, BENZENE, 2-ETHOXYETHANOL, AND 2-NITROPROPANE; ALL SPENT SOLVENT MIXTURES/BLENDS CONTAINING, BEFORE USE, A TOTAL OF TEN PERCENT OR MORE (BY VOLUME) OF ONE OR MORE OF THE ABOVE NONHALOGENATED SOLVENTS OR THOSE SOLVENTS LISTED IN F001, F002, OR F004; AND STILL BOTTOMS FROM THE RECOVERY OF THESE SPENT SOLVENTS AND SPENT SOLVENT MIXTURES.

Waste Code: U002
Waste Description: 2-PROPANONE (I) (OR) ACETONE (I)

Waste Code: U036
Waste Description: 4,7-METHANO-1H-INDENE, 1,2,4,5,6,7,8,8-OCTACHLORO-2,3,3A,4,7,7A-HEXAHYDRO- (OR) CHLORDANE, ALPHA & GAMMA ISOMERS

Waste Code: U070
Waste Description: BENZENE, 1,2-DICHLORO- (OR) O-DICHLOROBENZENE

Waste Code: U080
Waste Description: METHANE, DICHLORO- (OR) METHYLENE CHLORIDE

Waste Code: U154
Waste Description: METHANOL (I) (OR) METHYL ALCOHOL (I)

Handler - Owner Operator:
Owner/Operator Indicator: Operator
Owner/Operator Name: WESTCO INTERNATIONAL INC
Legal Status: Private
Date Became Current: 20100101

WESTCO INTERNATIONAL INC (Continued) **1017785686**

Date Ended Current:	Not reported
Owner/Operator Address:	Not reported
Owner/Operator City,State,Zip:	Not reported
Owner/Operator Telephone:	Not reported
Owner/Operator Telephone Ext:	Not reported
Owner/Operator Fax:	Not reported
Owner/Operator Email:	Not reported
Owner/Operator Indicator:	Owner
Owner/Operator Name: RAY KENNEDY	
Legal Status:	Private
Date Became Current:	20100101
Date Ended Current:	Not reported
Owner/Operator Address:	PO BOX 66
Owner/Operator City,State,Zip:	OAK VIEW, CA 93022
Owner/Operator Telephone:	805-648-5004
Owner/Operator Telephone Ext:	Not reported
Owner/Operator Fax:	Not reported
Owner/Operator Email:	Not reported

Historic Generators:

Receive Date:	20141224
Handler Name: WESTCO INTERNATIONAL INC	
Federal Waste Generator Description:	Conditionally Exempt Small Quantity Generator
State District Owner:	Not reported
Large Quantity Handler of Universal Waste:	No
Recognized Trader Importer:	No
Recognized Trader Exporter:	No
Spent Lead Acid Battery Importer:	No
Spent Lead Acid Battery Exporter:	No
Current Record:	Yes
Non Storage Recycler Activity:	Not reported
Electronic Manifest Broker:	Not reported

List of NAICS Codes and Descriptions:

NAICS Code:	213112
NAICS Description:	SUPPORT ACTIVITIES FOR OIL AND GAS OPERATIONS

Facility Has Received Notices of Violations:

Violations:	No Violations Found

Evaluation Action Summary:

Evaluations:	No Evaluations Found

FINDS:

Registry ID: 110063996715

Click Here for FRS Facility Detail Report:

Environmental Interest/Information System:

RCRAInfo is a national information system that supports the Resource Conservation and Recovery Act (RCRA) program through the tracking of events and activities related to facilities that generate, transport, and treat, store, or dispose of hazardous waste. RCRAInfo allows RCRA

WESTCO INTERNATIONAL INC (Continued) **1017785686**

program staff to track the notification, permit, compliance, and corrective action activities required under RCRA.
HAZARDOUS WASTE BIENNIAL REPORTER
STATE MASTER

Click this hyperlink while viewing on your computer to access additional FINDS: detail in the EDR Site Report.

ECHO:

Envid:	1017785686
Registry ID:	110063996715
DFR URL:	http://echo.epa.gov/detailed-facility-report?fid=110063996715
Name:	WESTCO INTERNATIONAL INC
Address:	1360 N OLIVE ST
City,State,Zip:	VENTURA, CA 93001

C41 **WESTCO INTERNATIONAL CONSULTING INC** **CA CERS HAZ WASTE** **S113161780**
SSE **1360 N OLIVE ST** **CA VENTURA CO. BWT** **N/A**
< 1/8 **VENTURA, CA 93001** **CA HAZNET**
0.058 mi. **CA NPDES**
307 ft. **Site 11 of 13 in cluster C** **CA CIWQS**
CA CERS
Relative: Lower **CA HWTS**

Actual: 61 ft.

CERS HAZ WASTE:

Name:	WESTCO INTERNATIONAL CONSULTING INC
Address:	1360 N OLIVE ST
City,State,Zip:	VENTURA, CA 93001
Site ID:	85424
CERS ID:	10338763
CERS Description:	Hazardous Waste Generator

VENTURA CO. BWT:

Name:	WESTCO INTERNATIONAL CONSULTING INC
Address:	1360 N OLIVE ST
City,State,Zip:	VENTURA, CA
Facility ID:	FA0029092
Program:	BUSINESS PLAN - VENTURA CITY/HAZARDOUS WASTE GENERATOR

HAZNET:

Name:	WESTCO INTERNATIONAL INC
Address:	1360 N OLIVE ST
Address 2:	Not reported
City,State,Zip:	VENTURA, CA 930011342
Contact:	PAULINE FROILAND
Telephone:	8056485004
Mailing Name:	Not reported
Mailing Address:	PO BOX 66
Year:	2021
Gepaid:	CAL000363967
TSD EPA ID:	NED981723513
CA Waste Code:	343 - Unspecified organic liquid mixture
Disposal Method:	H040 - Incineration--Thermal Destruction Other Than Use As A Fuel
Tons:	0.06255
Year:	2021

WESTCO INTERNATIONAL CONSULTING INC (Continued) **S113161780**

Gepaid:	CAL000363967
TSD EPA ID:	UTD991301748
CA Waste Code:	343 - Unspecified organic liquid mixture
Disposal Method:	H132 - Landfill Or Surface Impoundment That Will Be Closed As Landfill(To Include On-Site Treatment And/Or Stabilization)
Tons:	0.01
Year:	2021
Gepaid:	CAL000363967
TSD EPA ID:	UTD981552177
CA Waste Code:	352 - Other organic solids
Disposal Method:	H040 - Incineration--Thermal Destruction Other Than Use As A Fuel
Tons:	0.15
Year:	2021
Gepaid:	CAL000363967
TSD EPA ID:	ARD981057870
CA Waste Code:	352 - Other organic solids
Disposal Method:	H061 - Fuel Blending Prior To Energy Recovery At Another Site
Tons:	0.1
Year:	2020
Gepaid:	CAL000363967
TSD EPA ID:	CAD044429835
CA Waste Code:	343 - Unspecified organic liquid mixture
Disposal Method:	H141 - Storage, Bulking, And/Or Transfer Off Site--No Treatment/Reovery (H010-H129) Or (H131-H135)
Tons:	0.119
Year:	2020
Gepaid:	CAL000363967
TSD EPA ID:	UTD981552177
CA Waste Code:	352 - Other organic solids
Disposal Method:	H040 - Incineration--Thermal Destruction Other Than Use As A Fuel
Tons:	0.275
Year:	2020
Gepaid:	CAL000363967
TSD EPA ID:	CAD044429835
CA Waste Code:	331 - Off-specification, aged or surplus organics
Disposal Method:	H141 - Storage, Bulking, And/Or Transfer Off Site--No Treatment/Reovery (H010-H129) Or (H131-H135)
Tons:	0.15
Year:	2019
Gepaid:	CAL000363967
TSD EPA ID:	CAD044429835
CA Waste Code:	343 - Unspecified organic liquid mixture
Disposal Method:	H141 - Storage, Bulking, And/Or Transfer Off Site--No Treatment/Reovery (H010-H129) Or (H131-H135)
Tons:	0.05100
Year:	2019
Gepaid:	CAL000363967
TSD EPA ID:	UTD981552177
CA Waste Code:	352 - Other organic solids
Disposal Method:	H040 - Incineration--Thermal Destruction Other Than Use As A Fuel

WESTCO INTERNATIONAL CONSULTING INC (Continued) **S113161780**

Tons:	0.15000
Year:	2019
Gepaid:	CAL000363967
TSD EPA ID:	TXD055141378
CA Waste Code:	352 - Other organic solids
Disposal Method:	H040 - Incineration--Thermal Destruction Other Than Use As A Fuel
Tons:	0.15000

Click this hyperlink while viewing on your computer to access
31 additional CA HAZNET: record(s) in the EDR Site Report.

Detail Two:

Year:	2020
EM Manifest ID:	2ebc11c9-2641-4002-886b-e879a88b536a
Shipment Date:	3/26/2020
Receipt Date:	4/14/2020
Manifest Number:	007433505SKS
Generator EPA ID:	CAL000363967
Name:	WESTCO INTERNATIONAL
Address:	1360 N OLIVE ST
Address 2:	Not reported
City:	VENTURA
Zip:	93001
Telephone:	800-483-3718
Contact:	Chad Shiells
Contact Telephone:	805-648-5004
Transporter 1 EPA ID:	TXR000081205
Transporter 1 Emergency Number:	Not reported
Transporter 2 EPA ID:	MAD039322250
Transporter 2 Emergency Number:	Not reported
TSDF EPA ID:	UTD981552177
TSDF Name:	Clean Harbors Aragonite LLC
TSDF Address 1:	PO Box 1339
TSDF Address 2:	Not reported
TSDF City:	Grantsville
TSDF Zip:	84029
TSDF Telephone:	800-483-3718

State:

Year:	2020
EM Manifest ID:	2ebc11c9-2641-4002-886b-e879a88b536a
Generator EPA ID:	CAL000363967
Shipment Date:	2020-03-26
Manifest Number:	007433505SKS
Line Number:	1
Method Code:	H040
Quantity Tons:	0.07500
Quantity Waste:	150.000000
Quantity Unit:	P
Number of Containers:	1
Type of Container:	Metal drums, barrels, kegs
Quantity Type:	Pounds
State Code:	352

WESTCO INTERNATIONAL CONSULTING INC (Continued) **S113161780**

Year:	2020
EM Manifest ID:	897db521-3577-4407-b2b0-9bacabb8d829
Shipment Date:	3/26/2020
Receipt Date:	4/10/2020
Manifest Number:	007433507SKS
Generator EPA ID:	CAL000363967
Name:	WESTCO INTERNATIONAL
Address:	1360 N OLIVE ST
Address 2:	Not reported
City:	VENTURA
Zip:	93001
Telephone:	800-483-3718
Contact:	Chad Shiells
Contact Telephone:	805-648-5004
Transporter 1 EPA ID:	TXR000081205
Transporter 1 Emergency Number:	Not reported
Transporter 2 EPA ID:	MAD039322250
Transporter 2 Emergency Number:	Not reported
TSDF EPA ID:	CAD044429835
TSDF Name:	Clean Harbors Wilmington LLC
TSDF Address 1:	1737 East Denni Street
TSDF Address 2:	Not reported
TSDF City:	Wilmington
TSDF Zip:	90744
TSDF Telephone:	800-483-3718

Federal:

Year:	2020
EM Manifest ID:	897db521-3577-4407-b2b0-9bacabb8d829
Generator EPA ID:	CAL000363967
Shipment Date:	2020-03-26
Manifest Number:	007433507SKS
Line Number:	1
Method Code:	H141
Quantity Tons:	0.15000
Quantity Waste:	300.000000
Quantity Unit:	P
Number of Containers:	1
Type of Container:	Metal drums, barrels, kegs
Quantity Type:	Pounds
Federal Code:	D001

Year:	2020
EM Manifest ID:	897db521-3577-4407-b2b0-9bacabb8d829
Generator EPA ID:	CAL000363967
Shipment Date:	2020-03-26
Manifest Number:	007433507SKS
Line Number:	1
Method Code:	H141
Quantity Tons:	0.15000
Quantity Waste:	300.000000
Quantity Unit:	P
Number of Containers:	1
Type of Container:	Metal drums, barrels, kegs
Quantity Type:	Pounds
Federal Code:	D005

Year: 2020

WESTCO INTERNATIONAL CONSULTING INC (Continued) **S113161780**

EM Manifest ID:	897db521-3577-4407-b2b0-9bacabb8d829
Generator EPA ID:	CAL000363967
Shipment Date:	2020-03-26
Manifest Number:	007433507SKS
Line Number:	1
Method Code:	H141
Quantity Tons:	0.15000
Quantity Waste:	300.000000
Quantity Unit:	P
Number of Containers:	1
Type of Container:	Metal drums, barrels, kegs
Quantity Type:	Pounds
Federal Code:	D006

Year:	2020
EM Manifest ID:	897db521-3577-4407-b2b0-9bacabb8d829
Generator EPA ID:	CAL000363967
Shipment Date:	2020-03-26
Manifest Number:	007433507SKS
Line Number:	1
Method Code:	H141
Quantity Tons:	0.15000
Quantity Waste:	300.000000
Quantity Unit:	P
Number of Containers:	1
Type of Container:	Metal drums, barrels, kegs
Quantity Type:	Pounds
Federal Code:	D007

Year:	2020
EM Manifest ID:	897db521-3577-4407-b2b0-9bacabb8d829
Generator EPA ID:	CAL000363967
Shipment Date:	2020-03-26
Manifest Number:	007433507SKS
Line Number:	1
Method Code:	H141
Quantity Tons:	0.15000
Quantity Waste:	300.000000
Quantity Unit:	P
Number of Containers:	1
Type of Container:	Metal drums, barrels, kegs
Quantity Type:	Pounds
Federal Code:	D008

Year:	2020
EM Manifest ID:	897db521-3577-4407-b2b0-9bacabb8d829
Generator EPA ID:	CAL000363967
Shipment Date:	2020-03-26
Manifest Number:	007433507SKS
Line Number:	1
Method Code:	H141
Quantity Tons:	0.15000
Quantity Waste:	300.000000
Quantity Unit:	P
Number of Containers:	1
Type of Container:	Metal drums, barrels, kegs
Quantity Type:	Pounds

WESTCO INTERNATIONAL CONSULTING INC (Continued) **S113161780**

Federal Code:	D011
Year:	2020
EM Manifest ID:	897db521-3577-4407-b2b0-9bacabb8d829
Generator EPA ID:	CAL000363967
Shipment Date:	2020-03-26
Manifest Number:	007433507SKS
Line Number:	1
Method Code:	H141
Quantity Tons:	0.15000
Quantity Waste:	300.000000
Quantity Unit:	P
Number of Containers:	1
Type of Container:	Metal drums, barrels, kegs
Quantity Type:	Pounds
Federal Code:	D035
Year:	2020
EM Manifest ID:	897db521-3577-4407-b2b0-9bacabb8d829
Generator EPA ID:	CAL000363967
Shipment Date:	2020-03-26
Manifest Number:	007433507SKS
Line Number:	2
Method Code:	H141
Quantity Tons:	0.06800
Quantity Waste:	20.000000
Quantity Unit:	G
Number of Containers:	1
Type of Container:	Metal drums, barrels, kegs
Quantity Type:	Gallons
Federal Code:	D006
Year:	2020
EM Manifest ID:	897db521-3577-4407-b2b0-9bacabb8d829
Generator EPA ID:	CAL000363967
Shipment Date:	2020-03-26
Manifest Number:	007433507SKS
Line Number:	2
Method Code:	H141
Quantity Tons:	0.06800
Quantity Waste:	20.000000
Quantity Unit:	G
Number of Containers:	1
Type of Container:	Metal drums, barrels, kegs
Quantity Type:	Gallons
Federal Code:	D007
Year:	2020
EM Manifest ID:	897db521-3577-4407-b2b0-9bacabb8d829
Generator EPA ID:	CAL000363967
Shipment Date:	2020-03-26
Manifest Number:	007433507SKS
Line Number:	2
Method Code:	H141
Quantity Tons:	0.06800
Quantity Waste:	20.000000
Quantity Unit:	G

WESTCO INTERNATIONAL CONSULTING INC (Continued) **S113161780**

Number of Containers: 1
Type of Container: Metal drums, barrels, kegs
Quantity Type: Gallons
Federal Code: D008

State:
Year: 2020
EM Manifest ID: 897db521-3577-4407-b2b0-9bacabb8d829
Generator EPA ID: CAL000363967
Shipment Date: 2020-03-26
Manifest Number: 007433507SKS
Line Number: 1
Method Code: H141
Quantity Tons: 0.15000
Quantity Waste: 300.000000
Quantity Unit: P
Number of Containers: 1
Type of Container: Metal drums, barrels, kegs
Quantity Type: Pounds
State Code: 331

Year: 2020
EM Manifest ID: 897db521-3577-4407-b2b0-9bacabb8d829
Generator EPA ID: CAL000363967
Shipment Date: 2020-03-26
Manifest Number: 007433507SKS
Line Number: 2
Method Code: H141
Quantity Tons: 0.06800
Quantity Waste: 20.000000
Quantity Unit: G
Number of Containers: 1
Type of Container: Metal drums, barrels, kegs
Quantity Type: Gallons
State Code: 343

Year: 2020
EM Manifest ID: 999195
Shipment Date: 1/7/2020
Receipt Date: 1/23/2020
Manifest Number: 007221058SKS
Generator EPA ID: CAL000363967
Name: WESTCO INTERNATIONAL
Address: 1360 N OLIVE ST
Address 2: Not reported
City: VENTURA
Zip: 93001
Telephone: 800-483-3718
Contact: Chad Shielll
Contact Telephone: 805-207-8346
Transporter 1 EPA ID: TXR000081205
Transporter 1 Emergency Number: Not reported
Transporter 2 EPA ID: MAD039322250
Transporter 2 Emergency Number: Not reported
TSDF EPA ID: UTD981552177
TSDF Name: Clean Harbors Aragonite LLC

WESTCO INTERNATIONAL CONSULTING INC (Continued) **S113161780**

TSDF Address 1: PO Box 1339
TSDF Address 2: Not reported
TSDF City: Grantsville
TSDF Zip: 84029
TSDF Telephone: 800-483-3718

State:
Year: 2020
EM Manifest ID: 999195
Generator EPA ID: CAL000363967
Shipment Date: 2020-01-07
Manifest Number: 007221058SKS
Line Number: 1
Method Code: H040
Quantity Tons: 0.20000
Quantity Waste: 400.000000
Quantity Unit: P
Number of Containers: 2
Type of Container: Metal drums, barrels, kegs
Quantity Type: Pounds
State Code: 352

Year: 2020
EM Manifest ID: 987587
Shipment Date: 1/6/2020
Receipt Date: 1/16/2020
Manifest Number: 007220901SKS
Generator EPA ID: CAL000363967
Name: WESTCO INTERNATIONAL
Address: 1360 N OLIVE ST
Address 2: Not reported
City: VENTURA
Zip: 93001
Telephone: 800-483-3718
Contact: Chad Shielll
Contact Telephone: 805-207-8346
Transporter 1 EPA ID: TXR000081205
Transporter 1 Emergency Number: Not reported
Transporter 2 EPA ID: MAD039322250
Transporter 2 Emergency Number: Not reported
TSDF EPA ID: CAD044429835
TSDF Name: Clean Harbors Wilmington LLC
TSDF Address 1: 1737 East Denni Street
TSDF Address 2: Not reported
TSDF City: Wilmington
TSDF Zip: 90744
TSDF Telephone: 800-483-3718

Federal:
Year: 2020
EM Manifest ID: 987587
Generator EPA ID: CAL000363967
Shipment Date: 2020-01-06
Manifest Number: 007220901SKS
Line Number: 1
Method Code: H141
Quantity Tons: 0.05100

WESTCO INTERNATIONAL CONSULTING INC (Continued) **S113161780**

Quantity Waste: 15.000000
Quantity Unit: G
Number of Containers: 1
Type of Container: Metal drums, barrels, kegs
Quantity Type: Gallons
Federal Code: D006

Year: 2020
EM Manifest ID: 987587
Generator EPA ID: CAL000363967
Shipment Date: 2020-01-06
Manifest Number: 007220901SKS
Line Number: 1
Method Code: H141
Quantity Tons: 0.05100
Quantity Waste: 15.000000
Quantity Unit: G
Number of Containers: 1
Type of Container: Metal drums, barrels, kegs
Quantity Type: Gallons
Federal Code: D007

Year: 2020
EM Manifest ID: 987587
Generator EPA ID: CAL000363967
Shipment Date: 2020-01-06
Manifest Number: 007220901SKS
Line Number: 1
Method Code: H141
Quantity Tons: 0.05100
Quantity Waste: 15.000000
Quantity Unit: G
Number of Containers: 1
Type of Container: Metal drums, barrels, kegs
Quantity Type: Gallons
Federal Code: D008

State:
Year: 2020
EM Manifest ID: 987587
Generator EPA ID: CAL000363967
Shipment Date: 2020-01-06
Manifest Number: 007220901SKS
Line Number: 1
Method Code: H141
Quantity Tons: 0.05100
Quantity Waste: 15.000000
Quantity Unit: G
Number of Containers: 1
Type of Container: Metal drums, barrels, kegs
Quantity Type: Gallons
State Code: 343

Detail Two:
Year: 2019

WESTCO INTERNATIONAL CONSULTING INC (Continued) **S113161780**

EM Manifest ID: 4d483971-9392-41a8-828a-b21caab67d06
Shipment Date: 7/15/2019
Receipt Date: 7/26/2019
Manifest Number: 007168308SKS
Generator EPA ID: CAL000363967
Name: WESTCO INTERNATIONAL
Address: 1360 N OLIVE ST
Address 2: Not reported
City: VENTURA
Zip: 93001
Telephone: 800-483-3718
Contact: Chad Shielll
Contact Telephone: 805-207-8346
Transporter 1 EPA ID: TXR000081205
Transporter 1 Emergency Number: Not reported
Transporter 2 EPA ID: MAD039322250
Transporter 2 Emergency Number: Not reported
TSDF EPA ID: CAD044429835
TSDF Name: Clean Harbors Wilmington LLC
TSDF Address 1: 1737 East Denni Street
TSDF Address 2: Not reported
TSDF City: Wilmington
TSDF Zip: 90744
TSDF Telephone: 800-483-3718

Federal:
Year: 2019
EM Manifest ID: 4d483971-9392-41a8-828a-b21caab67d06
Generator EPA ID: CAL000363967
Shipment Date: 2019-07-15
Manifest Number: 007168308SKS
Line Number: 1
Method Code: H141
Quantity Tons: 0.00660
Quantity Waste: 2.000000
Quantity Unit: G
Number of Containers: 1
Type of Container: Metal drums, barrels, kegs
Quantity Type: Gallons
Federal Code: D001

Year: 2019
EM Manifest ID: 4d483971-9392-41a8-828a-b21caab67d06
Generator EPA ID: CAL000363967
Shipment Date: 2019-07-15
Manifest Number: 007168308SKS
Line Number: 1
Method Code: H141
Quantity Tons: 0.00660
Quantity Waste: 2.000000
Quantity Unit: G
Number of Containers: 1
Type of Container: Metal drums, barrels, kegs
Quantity Type: Gallons
Federal Code: D018

Year: 2019
EM Manifest ID: 4d483971-9392-41a8-828a-b21caab67d06

WESTCO INTERNATIONAL CONSULTING INC (Continued) **S113161780**

Generator EPA ID:	CAL000363967
Shipment Date:	2019-07-15
Manifest Number:	007168308SKS
Line Number:	1
Method Code:	H141
Quantity Tons:	0.00660
Quantity Waste:	2.000000
Quantity Unit:	G
Number of Containers:	1
Type of Container:	Metal drums, barrels, kegs
Quantity Type:	Gallons
Federal Code:	D035

Year:	2019
EM Manifest ID:	4d483971-9392-41a8-828a-b21caab67d06
Generator EPA ID:	CAL000363967
Shipment Date:	2019-07-15
Manifest Number:	007168308SKS
Line Number:	1
Method Code:	H141
Quantity Tons:	0.00660
Quantity Waste:	2.000000
Quantity Unit:	G
Number of Containers:	1
Type of Container:	Metal drums, barrels, kegs
Quantity Type:	Gallons
Federal Code:	D039

Year:	2019
EM Manifest ID:	4d483971-9392-41a8-828a-b21caab67d06
Generator EPA ID:	CAL000363967
Shipment Date:	2019-07-15
Manifest Number:	007168308SKS
Line Number:	1
Method Code:	H141
Quantity Tons:	0.00660
Quantity Waste:	2.000000
Quantity Unit:	G
Number of Containers:	1
Type of Container:	Metal drums, barrels, kegs
Quantity Type:	Gallons
Federal Code:	D040

Year:	2019
EM Manifest ID:	4d483971-9392-41a8-828a-b21caab67d06
Generator EPA ID:	CAL000363967
Shipment Date:	2019-07-15
Manifest Number:	007168308SKS
Line Number:	1
Method Code:	H141
Quantity Tons:	0.00660
Quantity Waste:	2.000000
Quantity Unit:	G
Number of Containers:	1
Type of Container:	Metal drums, barrels, kegs
Quantity Type:	Gallons
Federal Code:	F003

WESTCO INTERNATIONAL CONSULTING INC (Continued) **S113161780**

State:

Year:	2019
EM Manifest ID:	4d483971-9392-41a8-828a-b21caab67d06
Generator EPA ID:	CAL000363967
Shipment Date:	2019-07-15
Manifest Number:	007168308SKS
Line Number:	1
Method Code:	H141
Quantity Tons:	0.00660
Quantity Waste:	2.000000
Quantity Unit:	G
Number of Containers:	1
Type of Container:	Metal drums, barrels, kegs
Quantity Type:	Gallons
State Code:	212

Year:	2019
EM Manifest ID:	ce53f74c-136f-44d7-ada5-96a5512f527b
Shipment Date:	4/29/2019
Receipt Date:	5/9/2019
Manifest Number:	006958927SKS
Generator EPA ID:	CAL000363967
Name:	WESTCO INTERNATIONAL
Address:	1360 N OLIVE ST
Address 2:	Not reported
City:	VENTURA
Zip:	93001
Telephone:	800-483-3718
Contact:	Chad Shielll
Contact Telephone:	805-207-8346
Transporter 1 EPA ID:	TXR000081205
Transporter 1 Emergency Number:	Not reported
Transporter 2 EPA ID:	MAD039322250
Transporter 2 Emergency Number:	Not reported
TSDF EPA ID:	CAD044429835
TSDF Name:	Clean Harbors Wilmington LLC
TSDF Address 1:	1737 East Denni Street
TSDF Address 2:	Not reported
TSDF City:	Wilmington
TSDF Zip:	90744
TSDF Telephone:	800-483-3718

Federal:

Year:	2019
EM Manifest ID:	ce53f74c-136f-44d7-ada5-96a5512f527b
Generator EPA ID:	CAL000363967
Shipment Date:	2019-04-29
Manifest Number:	006958927SKS
Line Number:	1
Method Code:	H141
Quantity Tons:	0.22500
Quantity Waste:	450.000000
Quantity Unit:	P
Number of Containers:	1
Type of Container:	Metal drums, barrels, kegs
Quantity Type:	Pounds

WESTCO INTERNATIONAL CONSULTING INC (Continued) **S113161780**

Federal Code:	D001
Year:	2019
EM Manifest ID:	ce53f74c-136f-44d7-ada5-96a5512f527b
Generator EPA ID:	CAL000363967
Shipment Date:	2019-04-29
Manifest Number:	006958927SKS
Line Number:	1
Method Code:	H141
Quantity Tons:	0.22500
Quantity Waste:	450.000000
Quantity Unit:	P
Number of Containers:	1
Type of Container:	Metal drums, barrels, kegs
Quantity Type:	Pounds
Federal Code:	D005
Year:	2019
EM Manifest ID:	ce53f74c-136f-44d7-ada5-96a5512f527b
Generator EPA ID:	CAL000363967
Shipment Date:	2019-04-29
Manifest Number:	006958927SKS
Line Number:	1
Method Code:	H141
Quantity Tons:	0.22500
Quantity Waste:	450.000000
Quantity Unit:	P
Number of Containers:	1
Type of Container:	Metal drums, barrels, kegs
Quantity Type:	Pounds
Federal Code:	D006
Year:	2019
EM Manifest ID:	ce53f74c-136f-44d7-ada5-96a5512f527b
Generator EPA ID:	CAL000363967
Shipment Date:	2019-04-29
Manifest Number:	006958927SKS
Line Number:	1
Method Code:	H141
Quantity Tons:	0.22500
Quantity Waste:	450.000000
Quantity Unit:	P
Number of Containers:	1
Type of Container:	Metal drums, barrels, kegs
Quantity Type:	Pounds
Federal Code:	D007
Year:	2019
EM Manifest ID:	ce53f74c-136f-44d7-ada5-96a5512f527b
Generator EPA ID:	CAL000363967
Shipment Date:	2019-04-29
Manifest Number:	006958927SKS
Line Number:	1
Method Code:	H141
Quantity Tons:	0.22500
Quantity Waste:	450.000000
Quantity Unit:	P

WESTCO INTERNATIONAL CONSULTING INC (Continued) **S113161780**

Number of Containers: 1
Type of Container: Metal drums, barrels, kegs
Quantity Type: Pounds
Federal Code: D008

Year: 2019
EM Manifest ID: ce53f74c-136f-44d7-ada5-96a5512f527b
Generator EPA ID: CAL000363967
Shipment Date: 2019-04-29
Manifest Number: 006958927SKS
Line Number: 1
Method Code: H141
Quantity Tons: 0.22500
Quantity Waste: 450.000000
Quantity Unit: P
Number of Containers: 1
Type of Container: Metal drums, barrels, kegs
Quantity Type: Pounds
Federal Code: D011

Year: 2019
EM Manifest ID: ce53f74c-136f-44d7-ada5-96a5512f527b
Generator EPA ID: CAL000363967
Shipment Date: 2019-04-29
Manifest Number: 006958927SKS
Line Number: 1
Method Code: H141
Quantity Tons: 0.22500
Quantity Waste: 450.000000
Quantity Unit: P
Number of Containers: 1
Type of Container: Metal drums, barrels, kegs
Quantity Type: Pounds
Federal Code: D035

State:
Year: 2019
EM Manifest ID: ce53f74c-136f-44d7-ada5-96a5512f527b
Generator EPA ID: CAL000363967
Shipment Date: 2019-04-29
Manifest Number: 006958927SKS
Line Number: 1
Method Code: H141
Quantity Tons: 0.22500
Quantity Waste: 450.000000
Quantity Unit: P
Number of Containers: 1
Type of Container: Metal drums, barrels, kegs
Quantity Type: Pounds
State Code: 331

Year: 2019
EM Manifest ID: 954e6fdc-c27c-4d05-b716-93ae5d097fc9
Shipment Date: 4/22/2019
Receipt Date: 5/2/2019
Manifest Number: 006661934SKS

WESTCO INTERNATIONAL CONSULTING INC (Continued) **S113161780**

Generator EPA ID:	CAL000363967
Name:	WESTCO INTERNATIONAL
Address:	1360 N OLIVE ST
Address 2:	Not reported
City:	VENTURA
Zip:	93001
Telephone:	800-483-3718
Contact:	Chad Shielll
Contact Telephone:	805-207-8346
Transporter 1 EPA ID:	TXR000081205
Transporter 1 Emergency Number:	Not reported
Transporter 2 EPA ID:	MAD039322250
Transporter 2 Emergency Number:	Not reported
TSDF EPA ID:	CAD044429835
TSDF Name:	Clean Harbors Wilmington LLC
TSDF Address 1:	1737 East Denni Street
TSDF Address 2:	Not reported
TSDF City:	Wilmington
TSDF Zip:	90744
TSDF Telephone:	800-483-3718

Federal:

Year:	2019
EM Manifest ID:	954e6fdc-c27c-4d05-b716-93ae5d097fc9
Generator EPA ID:	CAL000363967
Shipment Date:	2019-04-22
Manifest Number:	006661934SKS
Line Number:	1
Method Code:	H141
Quantity Tons:	0.00330
Quantity Waste:	1.000000
Quantity Unit:	G
Number of Containers:	1
Type of Container:	Metal drums, barrels, kegs
Quantity Type:	Gallons
Federal Code:	D001

Year:	2019
EM Manifest ID:	954e6fdc-c27c-4d05-b716-93ae5d097fc9
Generator EPA ID:	CAL000363967
Shipment Date:	2019-04-22
Manifest Number:	006661934SKS
Line Number:	1
Method Code:	H141
Quantity Tons:	0.00330
Quantity Waste:	1.000000
Quantity Unit:	G
Number of Containers:	1
Type of Container:	Metal drums, barrels, kegs
Quantity Type:	Gallons
Federal Code:	D018

Year:	2019
EM Manifest ID:	954e6fdc-c27c-4d05-b716-93ae5d097fc9
Generator EPA ID:	CAL000363967
Shipment Date:	2019-04-22
Manifest Number:	006661934SKS
Line Number:	1

WESTCO INTERNATIONAL CONSULTING INC (Continued) **S113161780**

Method Code:	H141
Quantity Tons:	0.00330
Quantity Waste:	1.000000
Quantity Unit:	G
Number of Containers:	1
Type of Container:	Metal drums, barrels, kegs
Quantity Type:	Gallons
Federal Code:	D035
Year:	2019
EM Manifest ID:	954e6fdc-c27c-4d05-b716-93ae5d097fc9
Generator EPA ID:	CAL000363967
Shipment Date:	2019-04-22
Manifest Number:	006661934SKS
Line Number:	1
Method Code:	H141
Quantity Tons:	0.00330
Quantity Waste:	1.000000
Quantity Unit:	G
Number of Containers:	1
Type of Container:	Metal drums, barrels, kegs
Quantity Type:	Gallons
Federal Code:	D039
Year:	2019
EM Manifest ID:	954e6fdc-c27c-4d05-b716-93ae5d097fc9
Generator EPA ID:	CAL000363967
Shipment Date:	2019-04-22
Manifest Number:	006661934SKS
Line Number:	1
Method Code:	H141
Quantity Tons:	0.00330
Quantity Waste:	1.000000
Quantity Unit:	G
Number of Containers:	1
Type of Container:	Metal drums, barrels, kegs
Quantity Type:	Gallons
Federal Code:	D040
Year:	2019
EM Manifest ID:	954e6fdc-c27c-4d05-b716-93ae5d097fc9
Generator EPA ID:	CAL000363967
Shipment Date:	2019-04-22
Manifest Number:	006661934SKS
Line Number:	1
Method Code:	H141
Quantity Tons:	0.00330
Quantity Waste:	1.000000
Quantity Unit:	G
Number of Containers:	1
Type of Container:	Metal drums, barrels, kegs
Quantity Type:	Gallons
Federal Code:	F003

State:

Year:	2019
EM Manifest ID:	954e6fdc-c27c-4d05-b716-93ae5d097fc9

WESTCO INTERNATIONAL CONSULTING INC (Continued) **S113161780**

Generator EPA ID: CAL000363967
Shipment Date: 2019-04-22
Manifest Number: 006661934SKS
Line Number: 1
Method Code: H141
Quantity Tons: 0.00330
Quantity Waste: 1.000000
Quantity Unit: G
Number of Containers: 1
Type of Container: Metal drums, barrels, kegs
Quantity Type: Gallons
State Code: 212

Year: 2019
EM Manifest ID: c8467991-4ca4-484c-bf0b-f6d4ef54a1d2
Shipment Date: 4/22/2019
Receipt Date: 5/13/2019
Manifest Number: 006661933SKS
Generator EPA ID: CAL000363967
Name: WESTCO INTERNATIONAL
Address: 1360 N OLIVE ST
Address 2: Not reported
City: VENTURA
Zip: 93001
Telephone: 800-483-3718
Contact: Chad Shielll
Contact Telephone: 805-207-8346
Transporter 1 EPA ID: TXR000081205
Transporter 1 Emergency Number: Not reported
Transporter 2 EPA ID: MAD039322250
Transporter 2 Emergency Number: Not reported
TSDF EPA ID: UTD981552177
TSDF Name: Clean Harbors Aragonite LLC
TSDF Address 1: PO Box 1339
TSDF Address 2: Not reported
TSDF City: Grantsville
TSDF Zip: 84029
TSDF Telephone: 800-483-3718

State:
Year: 2019
EM Manifest ID: c8467991-4ca4-484c-bf0b-f6d4ef54a1d2
Generator EPA ID: CAL000363967
Shipment Date: 2019-04-22
Manifest Number: 006661933SKS
Line Number: 1
Method Code: H040
Quantity Tons: 0.22500
Quantity Waste: 450.000000
Quantity Unit: P
Number of Containers: 3
Type of Container: Metal drums, barrels, kegs
Quantity Type: Pounds
State Code: 352

Year: 2019

WESTCO INTERNATIONAL CONSULTING INC (Continued) **S113161780**

EM Manifest ID:	740219
Shipment Date:	10/11/2019
Receipt Date:	11/20/2019
Manifest Number:	007057841SKS
Generator EPA ID:	CAL000363967
Name:	WESTCO INTERNATIONAL
Address:	1360 N OLIVE ST
Address 2:	Not reported
City:	VENTURA
Zip:	93001
Telephone:	800-483-3718
Contact:	Chad Shielll
Contact Telephone:	805-207-8346
Transporter 1 EPA ID:	TXR000081205
Transporter 1 Emergency Number:	Not reported
Transporter 2 EPA ID:	MAD039322250
Transporter 2 Emergency Number:	Not reported
TSDF EPA ID:	UTD981552177
TSDF Name:	Clean Harbors Aragonite LLC
TSDF Address 1:	PO Box 1339
TSDF Address 2:	Not reported
TSDF City:	Grantsville
TSDF Zip:	84029
TSDF Telephone:	800-483-3718

State:

Year:	2019
EM Manifest ID:	740219
Generator EPA ID:	CAL000363967
Shipment Date:	2019-10-11
Manifest Number:	007057841SKS
Line Number:	1
Method Code:	H040
Quantity Tons:	0.15000
Quantity Waste:	300.000000
Quantity Unit:	P
Number of Containers:	2
Type of Container:	Metal drums, barrels, kegs
Quantity Type:	Pounds
State Code:	352

Year:	2019
EM Manifest ID:	688738
Shipment Date:	10/11/2019
Receipt Date:	10/24/2019
Manifest Number:	007057842SKS
Generator EPA ID:	CAL000363967
Name:	WESTCO INTERNATIONAL
Address:	1360 N OLIVE ST
Address 2:	Not reported
City:	VENTURA
Zip:	93001
Telephone:	800-483-3718
Contact:	Chad Shielll
Contact Telephone:	805-207-8346
Transporter 1 EPA ID:	TXR000081205
Transporter 1 Emergency Number:	Not reported

WESTCO INTERNATIONAL CONSULTING INC (Continued) **S113161780**

Transporter 2 EPA ID:	MAD039322250
Transporter 2 Emergency Number:	Not reported
TSDF EPA ID:	CAD044429835
TSDF Name:	Clean Harbors Wilmington LLC
TSDF Address 1:	1737 East Denni Street
TSDF Address 2:	Not reported
TSDF City:	Wilmington
TSDF Zip:	90744
TSDF Telephone:	800-483-3718

Federal:

Year:	2019
EM Manifest ID:	688738
Generator EPA ID:	CAL000363967
Shipment Date:	2019-10-11
Manifest Number:	007057842SKS
Line Number:	1
Method Code:	H141
Quantity Tons:	0.05100
Quantity Waste:	15.000000
Quantity Unit:	G
Number of Containers:	1
Type of Container:	Metal drums, barrels, kegs
Quantity Type:	Gallons
Federal Code:	D006

Year:	2019
EM Manifest ID:	688738
Generator EPA ID:	CAL000363967
Shipment Date:	2019-10-11
Manifest Number:	007057842SKS
Line Number:	1
Method Code:	H141
Quantity Tons:	0.05100
Quantity Waste:	15.000000
Quantity Unit:	G
Number of Containers:	1
Type of Container:	Metal drums, barrels, kegs
Quantity Type:	Gallons
Federal Code:	D007

Year:	2019
EM Manifest ID:	688738
Generator EPA ID:	CAL000363967
Shipment Date:	2019-10-11
Manifest Number:	007057842SKS
Line Number:	1
Method Code:	H141
Quantity Tons:	0.05100
Quantity Waste:	15.000000
Quantity Unit:	G
Number of Containers:	1
Type of Container:	Metal drums, barrels, kegs
Quantity Type:	Gallons
Federal Code:	D008

State:

WESTCO INTERNATIONAL CONSULTING INC (Continued) **S113161780**

Year:	2019
EM Manifest ID:	688738
Generator EPA ID:	CAL000363967
Shipment Date:	2019-10-11
Manifest Number:	007057842SKS
Line Number:	1
Method Code:	H141
Quantity Tons:	0.05100
Quantity Waste:	15.000000
Quantity Unit:	G
Number of Containers:	1
Type of Container:	Metal drums, barrels, kegs
Quantity Type:	Gallons
State Code:	343

Detail Two:

Year:	2018
EM Manifest ID:	006245127SKS20170829_D_1
Shipment Date:	8/29/2017
Receipt Date:	9/9/2017
Manifest Number:	006245127SKS
Generator EPA ID:	CAL000363967
Name:	WESTCO INTERNATIONAL
Address:	Not reported
Address 2:	Not reported
City:	Not reported
Zip:	Not reported
Telephone:	Not reported
Contact:	Not reported
Contact Telephone:	Not reported
Transporter 1 EPA ID:	TXR000081205
Transporter 1 Emergency Number:	Not reported
Transporter 2 EPA ID:	MAD039322250
Transporter 2 Emergency Number:	Not reported
TSDF EPA ID:	NED981723513
TSDF Name:	CLEAN HARBORS ENVIRONMENTAL SERVICES IN
TSDF Address 1:	Not reported
TSDF Address 2:	Not reported
TSDF City:	Not reported
TSDF Zip:	Not reported
TSDF Telephone:	Not reported

State:

Year:	2018
EM Manifest ID:	006245127SKS20170829_D_1
Generator EPA ID:	CAL000363967
Shipment Date:	2017-08-29
Manifest Number:	006245127SKS
Line Number:	1
Method Code:	H141
Quantity Tons:	0.11250
Quantity Waste:	225.000000
Quantity Unit:	P
Number of Containers:	3
Type of Container:	NULL
Quantity Type:	NULL

WESTCO INTERNATIONAL CONSULTING INC (Continued) **S113161780**

State Code: 352

Year: 2018
EM Manifest ID: 006132617SKS20170823_D_1
Shipment Date: 8/23/2017
Receipt Date: 9/11/2017
Manifest Number: 006132617SKS
Generator EPA ID: CAL000363967
Name: WESTCO INTERNATIONAL
Address: Not reported
Address 2: Not reported
City: Not reported
Zip: Not reported
Telephone: Not reported
Contact: Not reported
Contact Telephone: Not reported
Transporter 1 EPA ID: TXR000081205
Transporter 1 Emergency Number: Not reported
Transporter 2 EPA ID: MAD039322250
Transporter 2 Emergency Number: Not reported
TSDF EPA ID: CAD044429835
TSDF Name: CLEAN HARBORS OF WILMINGTON LLC
TSDF Address 1: Not reported
TSDF Address 2: Not reported
TSDF City: Not reported
TSDF Zip: Not reported
TSDF Telephone: Not reported

State:
Year: 2018
EM Manifest ID: 006132617SKS20170823_D_1
Generator EPA ID: CAL000363967
Shipment Date: 2017-08-23
Manifest Number: 006132617SKS
Line Number: 1
Method Code: H141
Quantity Tons: 0.03600
Quantity Waste: 10.000000
Quantity Unit: G
Number of Containers: 1
Type of Container: NULL
Quantity Type: NULL
State Code: 214

Year: 2018
EM Manifest ID: 006132065SKS20170626_D_1
Shipment Date: 6/26/2017
Receipt Date: 7/8/2017
Manifest Number: 006132065SKS
Generator EPA ID: CAL000363967
Name: WESTCO INTERNATIONAL
Address: Not reported
Address 2: Not reported
City: Not reported
Zip: Not reported
Telephone: Not reported

WESTCO INTERNATIONAL CONSULTING INC (Continued) **S113161780**

Contact:	Not reported
Contact Telephone:	Not reported
Transporter 1 EPA ID:	TXR000081205
Transporter 1 Emergency Number:	Not reported
Transporter 2 EPA ID:	MAD039322250
Transporter 2 Emergency Number:	Not reported
TSDF EPA ID:	NED981723513
TSDF Name:	CLEAN HARBORS ENVIRONMENTAL SERVICES IN
TSDF Address 1:	Not reported
TSDF Address 2:	Not reported
TSDF City:	Not reported
TSDF Zip:	Not reported
TSDF Telephone:	Not reported

State:

Year:	2018
EM Manifest ID:	006132065SKS20170626_D_1
Generator EPA ID:	CAL000363967
Shipment Date:	2017-06-26
Manifest Number:	006132065SKS
Line Number:	1
Method Code:	H141
Quantity Tons:	0.10000
Quantity Waste:	200.000000
Quantity Unit:	P
Number of Containers:	2
Type of Container:	NULL
Quantity Type:	NULL
State Code:	352

Year:	2018
EM Manifest ID:	006132115SKS20170626_D_1
Shipment Date:	6/26/2017
Receipt Date:	7/6/2017
Manifest Number:	006132115SKS
Generator EPA ID:	CAL000363967
Name:	WESTCO INTERNATIONAL
Address:	Not reported
Address 2:	Not reported
City:	Not reported
Zip:	Not reported
Telephone:	Not reported
Contact:	Not reported
Contact Telephone:	Not reported
Transporter 1 EPA ID:	TXR000081205
Transporter 1 Emergency Number:	Not reported
Transporter 2 EPA ID:	MAD039322250
Transporter 2 Emergency Number:	Not reported
TSDF EPA ID:	CAD044429835
TSDF Name:	CLEAN HARBORS OF WILMINGTON LLC
TSDF Address 1:	Not reported
TSDF Address 2:	Not reported
TSDF City:	Not reported
TSDF Zip:	Not reported
TSDF Telephone:	Not reported

Federal:

WESTCO INTERNATIONAL CONSULTING INC (Continued) **S113161780**

Year:	2018
EM Manifest ID:	006132115SKS20170626_D_1
Generator EPA ID:	CAL000363967
Shipment Date:	2017-06-26
Manifest Number:	006132115SKS
Line Number:	1
Method Code:	H141
Quantity Tons:	0.01650
Quantity Waste:	5.000000
Quantity Unit:	G
Number of Containers:	1
Type of Container:	NULL
Quantity Type:	NULL
Federal Code:	D001

Year:	2018
EM Manifest ID:	006132115SKS20170626_D_1
Generator EPA ID:	CAL000363967
Shipment Date:	2017-06-26
Manifest Number:	006132115SKS
Line Number:	1
Method Code:	H141
Quantity Tons:	0.01650
Quantity Waste:	5.000000
Quantity Unit:	G
Number of Containers:	1
Type of Container:	NULL
Quantity Type:	NULL
Federal Code:	D018

Year:	2018
EM Manifest ID:	006132115SKS20170626_D_1
Generator EPA ID:	CAL000363967
Shipment Date:	2017-06-26
Manifest Number:	006132115SKS
Line Number:	1
Method Code:	H141
Quantity Tons:	0.01650
Quantity Waste:	5.000000
Quantity Unit:	G
Number of Containers:	1
Type of Container:	NULL
Quantity Type:	NULL
Federal Code:	D035

Year:	2018
EM Manifest ID:	006132115SKS20170626_D_1
Generator EPA ID:	CAL000363967
Shipment Date:	2017-06-26
Manifest Number:	006132115SKS
Line Number:	1
Method Code:	H141
Quantity Tons:	0.01650
Quantity Waste:	5.000000
Quantity Unit:	G
Number of Containers:	1
Type of Container:	NULL

WESTCO INTERNATIONAL CONSULTING INC (Continued) **S113161780**

Quantity Type: NULL
Federal Code: D039

Year: 2018
EM Manifest ID: 006132115SKS20170626_D_1
Generator EPA ID: CAL000363967
Shipment Date: 2017-06-26
Manifest Number: 006132115SKS
Line Number: 1
Method Code: H141
Quantity Tons: 0.01650
Quantity Waste: 5.000000
Quantity Unit: G
Number of Containers: 1
Type of Container: NULL
Quantity Type: NULL
Federal Code: F003

State:
Year: 2018
EM Manifest ID: 006132115SKS20170626_D_1
Generator EPA ID: CAL000363967
Shipment Date: 2017-06-26
Manifest Number: 006132115SKS
Line Number: 1
Method Code: H141
Quantity Tons: 0.01650
Quantity Waste: 5.000000
Quantity Unit: G
Number of Containers: 1
Type of Container: NULL
Quantity Type: NULL
State Code: 212

Year: 2018
EM Manifest ID: 006494280SKS20180518_D_1
Shipment Date: 5/18/2018
Receipt Date: 6/4/2018
Manifest Number: 006494280SKS
Generator EPA ID: CAL000363967
Name: WESTCO INTERNATIONAL
Address: Not reported
Address 2: Not reported
City: Not reported
Zip: Not reported
Telephone: Not reported
Contact: Not reported
Contact Telephone: Not reported
Transporter 1 EPA ID: TXR000081205
Transporter 1 Emergency Number: Not reported
Transporter 2 EPA ID: MAD039322250
Transporter 2 Emergency Number: Not reported
TSDF EPA ID: CAD044429835
TSDF Name: CLEAN HARBORS OF WILMINGTON LLC
TSDF Address 1: Not reported
TSDF Address 2: Not reported

WESTCO INTERNATIONAL CONSULTING INC (Continued) **S113161780**

TSDF City:	Not reported
TSDF Zip:	Not reported
TSDF Telephone:	Not reported

State:

Year:	2018
EM Manifest ID:	006494280SKS20180518_D_1
Generator EPA ID:	CAL000363967
Shipment Date:	2018-05-18
Manifest Number:	006494280SKS
Line Number:	1
Method Code:	H141
Quantity Tons:	0.05400
Quantity Waste:	15.000000
Quantity Unit:	G
Number of Containers:	1
Type of Container:	NULL
Quantity Type:	NULL
State Code:	214

Year:	2018
EM Manifest ID:	006221356SKS20180426_D_1
Shipment Date:	4/26/2018
Receipt Date:	5/15/2018
Manifest Number:	006221356SKS
Generator EPA ID:	CAL000363967
Name:	WESTCO INTERNATIONAL
Address:	Not reported
Address 2:	Not reported
City:	Not reported
Zip:	Not reported
Telephone:	Not reported
Contact:	Not reported
Contact Telephone:	Not reported
Transporter 1 EPA ID:	TXR000081205
Transporter 1 Emergency Number:	Not reported
Transporter 2 EPA ID:	MAD039322250
Transporter 2 Emergency Number:	Not reported
TSDF EPA ID:	NED981723513
TSDF Name:	CLEAN HARBORS ENVIRONMENTAL SERVICES IN
TSDF Address 1:	Not reported
TSDF Address 2:	Not reported
TSDF City:	Not reported
TSDF Zip:	Not reported
TSDF Telephone:	Not reported

State:

Year:	2018
EM Manifest ID:	006221356SKS20180426_D_1
Generator EPA ID:	CAL000363967
Shipment Date:	2018-04-26
Manifest Number:	006221356SKS
Line Number:	1
Method Code:	H141
Quantity Tons:	0.18750
Quantity Waste:	375.000000
Quantity Unit:	P

WESTCO INTERNATIONAL CONSULTING INC (Continued) **S113161780**

Number of Containers:	3
Type of Container:	NULL
Quantity Type:	NULL
State Code:	352

Year:	2018
EM Manifest ID:	005991649SKS20170418_D_1
Shipment Date:	4/18/2017
Receipt Date:	4/26/2017
Manifest Number:	005991649SKS
Generator EPA ID:	CAL000363967
Name:	WESTCO INTERNATIONAL
Address:	Not reported
Address 2:	Not reported
City:	Not reported
Zip:	Not reported
Telephone:	Not reported
Contact:	Not reported
Contact Telephone:	Not reported
Transporter 1 EPA ID:	TXR000081205
Transporter 1 Emergency Number:	Not reported
Transporter 2 EPA ID:	MAD039322250
Transporter 2 Emergency Number:	Not reported
TSDF EPA ID:	CAD044429835
TSDF Name:	CLEAN HARBORS OF WILMINGTON LLC
TSDF Address 1:	Not reported
TSDF Address 2:	Not reported
TSDF City:	Not reported
TSDF Zip:	Not reported
TSDF Telephone:	Not reported

State:

Year:	2018
EM Manifest ID:	005991649SKS20170418_D_1
Generator EPA ID:	CAL000363967
Shipment Date:	2017-04-18
Manifest Number:	005991649SKS
Line Number:	1
Method Code:	H141
Quantity Tons:	0.01800
Quantity Waste:	5.000000
Quantity Unit:	G
Number of Containers:	1
Type of Container:	NULL
Quantity Type:	NULL
State Code:	214

Year:	2018
EM Manifest ID:	005991654SKS20170418_D_1
Shipment Date:	4/18/2017
Receipt Date:	5/5/2017
Manifest Number:	005991654SKS
Generator EPA ID:	CAL000363967
Name:	WESTCO INTERNATIONAL
Address:	Not reported
Address 2:	Not reported

WESTCO INTERNATIONAL CONSULTING INC (Continued) **S113161780**

City:	Not reported
Zip:	Not reported
Telephone:	Not reported
Contact:	Not reported
Contact Telephone:	Not reported
Transporter 1 EPA ID:	TXR000081205
Transporter 1 Emergency Number:	Not reported
Transporter 2 EPA ID:	MAD039322250
Transporter 2 Emergency Number:	Not reported
TSDF EPA ID:	NED981723513
TSDF Name:	CLEAN HARBORS ENVIRONMENTAL SERVICES IN
TSDF Address 1:	Not reported
TSDF Address 2:	Not reported
TSDF City:	Not reported
TSDF Zip:	Not reported
TSDF Telephone:	Not reported

State:

Year:	2018
EM Manifest ID:	005991654SKS20170418_D_1
Generator EPA ID:	CAL000363967
Shipment Date:	2017-04-18
Manifest Number:	005991654SKS
Line Number:	1
Method Code:	H141
Quantity Tons:	0.15000
Quantity Waste:	300.000000
Quantity Unit:	P
Number of Containers:	2
Type of Container:	NULL
Quantity Type:	NULL
State Code:	352

Year:	2018
EM Manifest ID:	005991655SKS20170418_D_1
Shipment Date:	4/18/2017
Receipt Date:	4/26/2017
Manifest Number:	005991655SKS
Generator EPA ID:	CAL000363967
Name:	WESTCO INTERNATIONAL
Address:	Not reported
Address 2:	Not reported
City:	Not reported
Zip:	Not reported
Telephone:	Not reported
Contact:	Not reported
Contact Telephone:	Not reported
Transporter 1 EPA ID:	TXR000081205
Transporter 1 Emergency Number:	Not reported
Transporter 2 EPA ID:	MAD039322250
Transporter 2 Emergency Number:	Not reported
TSDF EPA ID:	CAD044429835
TSDF Name:	CLEAN HARBORS OF WILMINGTON LLC
TSDF Address 1:	Not reported
TSDF Address 2:	Not reported
TSDF City:	Not reported
TSDF Zip:	Not reported

WESTCO INTERNATIONAL CONSULTING INC (Continued) **S113161780**

TSDF Telephone: Not reported

Federal:

Year: 2018
EM Manifest ID: 005991655SKS20170418_D_1
Generator EPA ID: CAL000363967
Shipment Date: 2017-04-18
Manifest Number: 005991655SKS
Line Number: 1
Method Code: H141
Quantity Tons: 0.00250
Quantity Waste: 5.000000
Quantity Unit: P
Number of Containers: 1
Type of Container: NULL
Quantity Type: NULL
Federal Code: D001

Year: 2018
EM Manifest ID: 005991655SKS20170418_D_1
Generator EPA ID: CAL000363967
Shipment Date: 2017-04-18
Manifest Number: 005991655SKS
Line Number: 1
Method Code: H141
Quantity Tons: 0.00250
Quantity Waste: 5.000000
Quantity Unit: P
Number of Containers: 1
Type of Container: NULL
Quantity Type: NULL
Federal Code: D018

Year: 2018
EM Manifest ID: 005991655SKS20170418_D_1
Generator EPA ID: CAL000363967
Shipment Date: 2017-04-18
Manifest Number: 005991655SKS
Line Number: 1
Method Code: H141
Quantity Tons: 0.00250
Quantity Waste: 5.000000
Quantity Unit: P
Number of Containers: 1
Type of Container: NULL
Quantity Type: NULL
Federal Code: D035

Year: 2018
EM Manifest ID: 005991655SKS20170418_D_1
Generator EPA ID: CAL000363967
Shipment Date: 2017-04-18
Manifest Number: 005991655SKS
Line Number: 1
Method Code: H141
Quantity Tons: 0.00250
Quantity Waste: 5.000000
Quantity Unit: P

WESTCO INTERNATIONAL CONSULTING INC (Continued) **S113161780**

Number of Containers: 1
Type of Container: NULL
Quantity Type: NULL
Federal Code: D039

Year: 2018
EM Manifest ID: 005991655SKS20170418_D_1
Generator EPA ID: CAL000363967
Shipment Date: 2017-04-18
Manifest Number: 005991655SKS
Line Number: 1
Method Code: H141
Quantity Tons: 0.00250
Quantity Waste: 5.000000
Quantity Unit: P
Number of Containers: 1
Type of Container: NULL
Quantity Type: NULL
Federal Code: F003

Year: 2018
EM Manifest ID: 005991655SKS20170418_D_1
Generator EPA ID: CAL000363967
Shipment Date: 2017-04-18
Manifest Number: 005991655SKS
Line Number: 2
Method Code: H141
Quantity Tons: 0.20000
Quantity Waste: 400.000000
Quantity Unit: P
Number of Containers: 1
Type of Container: NULL
Quantity Type: NULL
Federal Code: D001

Year: 2018
EM Manifest ID: 005991655SKS20170418_D_1
Generator EPA ID: CAL000363967
Shipment Date: 2017-04-18
Manifest Number: 005991655SKS
Line Number: 2
Method Code: H141
Quantity Tons: 0.20000
Quantity Waste: 400.000000
Quantity Unit: P
Number of Containers: 1
Type of Container: NULL
Quantity Type: NULL
Federal Code: D005

Year: 2018
EM Manifest ID: 005991655SKS20170418_D_1
Generator EPA ID: CAL000363967
Shipment Date: 2017-04-18
Manifest Number: 005991655SKS
Line Number: 2
Method Code: H141

WESTCO INTERNATIONAL CONSULTING INC (Continued) **S113161780**

Quantity Tons:	0.20000
Quantity Waste:	400.000000
Quantity Unit:	P
Number of Containers:	1
Type of Container:	NULL
Quantity Type:	NULL
Federal Code:	D006
Year:	2018
EM Manifest ID:	005991655SKS20170418_D_1
Generator EPA ID:	CAL000363967
Shipment Date:	2017-04-18
Manifest Number:	005991655SKS
Line Number:	2
Method Code:	H141
Quantity Tons:	0.20000
Quantity Waste:	400.000000
Quantity Unit:	P
Number of Containers:	1
Type of Container:	NULL
Quantity Type:	NULL
Federal Code:	D007
Year:	2018
EM Manifest ID:	005991655SKS20170418_D_1
Generator EPA ID:	CAL000363967
Shipment Date:	2017-04-18
Manifest Number:	005991655SKS
Line Number:	2
Method Code:	H141
Quantity Tons:	0.20000
Quantity Waste:	400.000000
Quantity Unit:	P
Number of Containers:	1
Type of Container:	NULL
Quantity Type:	NULL
Federal Code:	D008

State:

Year:	2018
EM Manifest ID:	005991655SKS20170418_D_1
Generator EPA ID:	CAL000363967
Shipment Date:	2017-04-18
Manifest Number:	005991655SKS
Line Number:	1
Method Code:	H141
Quantity Tons:	0.00250
Quantity Waste:	5.000000
Quantity Unit:	P
Number of Containers:	1
Type of Container:	NULL
Quantity Type:	NULL
State Code:	212
Year:	2018
EM Manifest ID:	006337559SKS20171221_D_1

WESTCO INTERNATIONAL CONSULTING INC (Continued) **S113161780**

Shipment Date:	12/21/2017
Receipt Date:	1/8/2018
Manifest Number:	006337559SKS
Generator EPA ID:	CAL000363967
Name:	WESTCO INTERNATIONAL
Address:	Not reported
Address 2:	Not reported
City:	Not reported
Zip:	Not reported
Telephone:	Not reported
Contact:	Not reported
Contact Telephone:	Not reported
Transporter 1 EPA ID:	TXR000081205
Transporter 1 Emergency Number:	Not reported
Transporter 2 EPA ID:	MAD039322250
Transporter 2 Emergency Number:	Not reported
TSDF EPA ID:	CAD044429835
TSDF Name:	CLEAN HARBORS OF WILMINGTON LLC
TSDF Address 1:	Not reported
TSDF Address 2:	Not reported
TSDF City:	Not reported
TSDF Zip:	Not reported
TSDF Telephone:	Not reported

State:

Year:	2018
EM Manifest ID:	006337559SKS20171221_D_1
Generator EPA ID:	CAL000363967
Shipment Date:	2017-12-21
Manifest Number:	006337559SKS
Line Number:	1
Method Code:	H141
Quantity Tons:	0.05400
Quantity Waste:	15.000000
Quantity Unit:	G
Number of Containers:	1
Type of Container:	NULL
Quantity Type:	NULL
State Code:	214

Additional Info:

Year:	2017
Gen EPA ID:	CAL000363967
Shipment Date:	20171221
Creation Date:	6/20/2018 18:31:41
Receipt Date:	20180108
Manifest ID:	006337559SKS
Trans EPA ID:	TXR000081205
Trans Name:	SAFETY-KLEEN SYSTEMS INC
Trans 2 EPA ID:	MAD039322250
Trans 2 Name:	CLEAN HARBORS ENVIRONMENTAL SVC INC
TSDF EPA ID:	CAD044429835
Trans Name:	CLEAN HARBORS OF WILMINGTON LLC
TSDF Alt EPA ID:	Not reported
TSDF Alt Name:	Not reported

WESTCO INTERNATIONAL CONSULTING INC (Continued) **S113161780**

Waste Code Description:	214 - Unspecified solvent mixture
RCRA Code:	Not reported
Meth Code:	H141 - Storage, Bulking, And/Or Transfer Off Site--No Treatment/Reovery (H010-H129) Or (H131-H135)
Quantity Tons:	0.054
Waste Quantity:	15
Quantity Unit:	G
Additional Code 1:	Not reported
Additional Code 2:	Not reported
Additional Code 3:	Not reported
Additional Code 4:	Not reported
Additional Code 5:	Not reported
Shipment Date:	20171025
Creation Date:	10/4/2018 18:30:16
Receipt Date:	20171113
Manifest ID:	006299087SKS
Trans EPA ID:	TXR000081205
Trans Name:	SAFETY-KLEEN SYSTEMS INC
Trans 2 EPA ID:	MAD039322250
Trans 2 Name:	CLEAN HARBORS ENVIRONMENTAL SVC INC
TSDF EPA ID:	NED981723513
Trans Name:	CLEAN HARBORS ENVIRONMENTAL SERVICES IN
TSDF Alt EPA ID:	Not reported
TSDF Alt Name:	Not reported
Waste Code Description:	352 - Other organic solids
RCRA Code:	Not reported
Meth Code:	H141 - Storage, Bulking, And/Or Transfer Off Site--No Treatment/Reovery (H010-H129) Or (H131-H135)
Quantity Tons:	0.05
Waste Quantity:	100
Quantity Unit:	P
Additional Code 1:	Not reported
Additional Code 2:	Not reported
Additional Code 3:	Not reported
Additional Code 4:	Not reported
Additional Code 5:	Not reported
Shipment Date:	20171025
Creation Date:	6/20/2018 18:31:41
Receipt Date:	20171113
Manifest ID:	006299088SKS
Trans EPA ID:	TXR000081205
Trans Name:	SAFETY-KLEEN SYSTEMS INC
Trans 2 EPA ID:	MAD039322250
Trans 2 Name:	CLEAN HARBORS ENVIRONMENTAL SVC INC
TSDF EPA ID:	CAD044429835
Trans Name:	CLEAN HARBORS OF WILMINGTON LLC
TSDF Alt EPA ID:	Not reported
TSDF Alt Name:	Not reported
Waste Code Description:	214 - Unspecified solvent mixture
RCRA Code:	Not reported
Meth Code:	H141 - Storage, Bulking, And/Or Transfer Off Site--No Treatment/Reovery (H010-H129) Or (H131-H135)
Quantity Tons:	0.036
Waste Quantity:	10
Quantity Unit:	G

WESTCO INTERNATIONAL CONSULTING INC (Continued) **S113161780**

Additional Code 1:	Not reported
Additional Code 2:	Not reported
Additional Code 3:	Not reported
Additional Code 4:	Not reported
Additional Code 5:	Not reported
Shipment Date:	20170829
Creation Date:	9/28/2018 18:30:17
Receipt Date:	20170909
Manifest ID:	006245127SKS
Trans EPA ID:	TXR000081205
Trans Name:	SAFETY-KLEEN SYSTEMS INC
Trans 2 EPA ID:	MAD039322250
Trans 2 Name:	CLEAN HARBORS ENVIRONMENTAL SVC INC
TSDF EPA ID:	NED981723513
Trans Name:	CLEAN HARBORS ENVIRONMENTAL SERVICES IN
TSDF Alt EPA ID:	Not reported
TSDF Alt Name:	Not reported
Waste Code Description:	352 - Other organic solids
RCRA Code:	Not reported
Meth Code:	H141 - Storage, Bulking, And/Or Transfer Off Site--No Treatment/Reovery (H010-H129) Or (H131-H135)
Quantity Tons:	0.1125
Waste Quantity:	225
Quantity Unit:	P
Additional Code 1:	Not reported
Additional Code 2:	Not reported
Additional Code 3:	Not reported
Additional Code 4:	Not reported
Additional Code 5:	Not reported
Shipment Date:	20170823
Creation Date:	5/30/2018 18:34:06
Receipt Date:	20170911
Manifest ID:	006132617SKS
Trans EPA ID:	TXR000081205
Trans Name:	SAFETY-KLEEN SYSTEMS INC
Trans 2 EPA ID:	MAD039322250
Trans 2 Name:	CLEAN HARBORS ENVIRONMENTAL SVC INC
TSDF EPA ID:	CAD044429835
Trans Name:	CLEAN HARBORS OF WILMINGTON LLC
TSDF Alt EPA ID:	Not reported
TSDF Alt Name:	Not reported
Waste Code Description:	214 - Unspecified solvent mixture
RCRA Code:	Not reported
Meth Code:	H141 - Storage, Bulking, And/Or Transfer Off Site--No Treatment/Reovery (H010-H129) Or (H131-H135)
Quantity Tons:	0.036
Waste Quantity:	10
Quantity Unit:	G
Additional Code 1:	Not reported
Additional Code 2:	Not reported
Additional Code 3:	Not reported
Additional Code 4:	Not reported
Additional Code 5:	Not reported
Shipment Date:	20170626

WESTCO INTERNATIONAL CONSULTING INC (Continued) **S113161780**

Creation Date:	10/11/2018 18:31:48
Receipt Date:	20170708
Manifest ID:	006132065SKS
Trans EPA ID:	TXR000081205
Trans Name:	SAFETY-KLEEN SYSTEMS INC
Trans 2 EPA ID:	MAD039322250
Trans 2 Name:	CLEAN HARBORS ENVIRONMENTAL SERVICES INC
TSDF EPA ID:	NED981723513
Trans Name:	CLEAN HARBORS ENVIRONMENTAL SERVICES IN
TSDF Alt EPA ID:	Not reported
TSDF Alt Name:	Not reported
Waste Code Description:	352 - Other organic solids
RCRA Code:	Not reported
Meth Code:	H141 - Storage, Bulking, And/Or Transfer Off Site--No Treatment/Reovery (H010-H129) Or (H131-H135)
Quantity Tons:	0.1
Waste Quantity:	200
Quantity Unit:	P
Additional Code 1:	Not reported
Additional Code 2:	Not reported
Additional Code 3:	Not reported
Additional Code 4:	Not reported
Additional Code 5:	Not reported

Shipment Date:	20170626
Creation Date:	5/31/2018 18:30:25
Receipt Date:	20170706
Manifest ID:	006132115SKS
Trans EPA ID:	TXR000081205
Trans Name:	SAFETY-KLEEN SYSTEMS INC
Trans 2 EPA ID:	MAD039322250
Trans 2 Name:	CLEAN HARBORS ENVIRONMENTAL SERVICES INC
TSDF EPA ID:	CAD044429835
Trans Name:	CLEAN HARBORS OF WILMINGTON LLC
TSDF Alt EPA ID:	Not reported
TSDF Alt Name:	Not reported
Waste Code Description:	212 - Oxygenated solvents (acetone, butanol, ethyl acetate, etc.
RCRA Code:	F003
Meth Code:	H141 - Storage, Bulking, And/Or Transfer Off Site--No Treatment/Reovery (H010-H129) Or (H131-H135)
Quantity Tons:	0.0165
Waste Quantity:	5
Quantity Unit:	G
Additional Code 1:	D039
Additional Code 2:	D035
Additional Code 3:	D018
Additional Code 4:	D001
Additional Code 5:	Not reported

Shipment Date:	20170418
Creation Date:	5/21/2018 18:33:13
Receipt Date:	20170426
Manifest ID:	005991649SKS
Trans EPA ID:	TXR000081205
Trans Name:	SAFETY-KLEEN SYSTEMS INC
Trans 2 EPA ID:	MAD039322250
Trans 2 Name:	CLEAN HARBORS ENVIRONMENTAL SERVICES INC

WESTCO INTERNATIONAL CONSULTING INC (Continued) **S113161780**

TSDF EPA ID:	CAD044429835
Trans Name:	CLEAN HARBORS OF WILMINGTON LLC
TSDF Alt EPA ID:	Not reported
TSDF Alt Name:	Not reported
Waste Code Description:	214 - Unspecified solvent mixture
RCRA Code:	Not reported
Meth Code:	H141 - Storage, Bulking, And/Or Transfer Off Site--No Treatment/Reovery (H010-H129) Or (H131-H135)
Quantity Tons:	0.018
Waste Quantity:	5
Quantity Unit:	G
Additional Code 1:	Not reported
Additional Code 2:	Not reported
Additional Code 3:	Not reported
Additional Code 4:	Not reported
Additional Code 5:	Not reported
Shipment Date:	20170418
Creation Date:	5/12/2018 18:31:33
Receipt Date:	20170505
Manifest ID:	005991654SKS
Trans EPA ID:	TXR000081205
Trans Name:	SAFETY-KLEEN SYSTEMS INC
Trans 2 EPA ID:	MAD039322250
Trans 2 Name:	CLEAN HARBORS ENVIRONMENTAL SERVICES INC
TSDF EPA ID:	NED981723513
Trans Name:	CLEAN HARBORS ENVIRONMENTAL SERVICES IN
TSDF Alt EPA ID:	Not reported
TSDF Alt Name:	Not reported
Waste Code Description:	352 - Other organic solids
RCRA Code:	Not reported
Meth Code:	H141 - Storage, Bulking, And/Or Transfer Off Site--No Treatment/Reovery (H010-H129) Or (H131-H135)
Quantity Tons:	0.15
Waste Quantity:	300
Quantity Unit:	P
Additional Code 1:	Not reported
Additional Code 2:	Not reported
Additional Code 3:	Not reported
Additional Code 4:	Not reported
Additional Code 5:	Not reported
Shipment Date:	20170418
Creation Date:	5/21/2018 18:33:13
Receipt Date:	20170426
Manifest ID:	005991655SKS
Trans EPA ID:	TXR000081205
Trans Name:	SAFETY-KLEEN SYSTEMS INC
Trans 2 EPA ID:	MAD039322250
Trans 2 Name:	CLEAN HARBORS ENVIRONMENTAL SERVICES INC
TSDF EPA ID:	CAD044429835
Trans Name:	CLEAN HARBORS OF WILMINGTON LLC
TSDF Alt EPA ID:	Not reported
TSDF Alt Name:	Not reported
Waste Code Description:	212 - Oxygenated solvents (acetone, butanol, ethyl acetate, etc.
RCRA Code:	F003
Meth Code:	H141 - Storage, Bulking, And/Or Transfer Off Site--No

WESTCO INTERNATIONAL CONSULTING INC (Continued) **S113161780**

	Treatment/Reovery (H010-H129) Or (H131-H135)
Quantity Tons:	0.0025
Waste Quantity:	5
Quantity Unit:	P
Additional Code 1:	D039
Additional Code 2:	D035
Additional Code 3:	D018
Additional Code 4:	D001
Additional Code 5:	Not reported

Additional Info:

Year:	2016
Gen EPA ID:	CAL000363967
Shipment Date:	20151023
Creation Date:	5/24/2016 18:30:14
Receipt Date:	20151112
Manifest ID:	009069849FLE
Trans EPA ID:	TXR000081205
Trans Name:	SAFETY-KLEEN SYSTEMS INC
Trans 2 EPA ID:	AZR000513770
Trans 2 Name:	SLT EXPRESSWAY INC
TSDF EPA ID:	NED981723513
Trans Name:	CLEAN HARBORS ENVIRONMENTAL SERVICES IN
TSDF Alt EPA ID:	Not reported
TSDF Alt Name:	Not reported
Waste Code Description:	352 - Other organic solids
RCRA Code:	Not reported
Meth Code:	H141 - Storage, Bulking, And/Or Transfer Off Site--No Treatment/Reovery (H010-H129) Or (H131-H135)
Quantity Tons:	0.1
Waste Quantity:	200
Quantity Unit:	P
Additional Code 1:	Not reported
Additional Code 2:	Not reported
Additional Code 3:	Not reported
Additional Code 4:	Not reported
Additional Code 5:	Not reported
Shipment Date:	20150921
Creation Date:	12/21/2015 22:15:08
Receipt Date:	20151005
Manifest ID:	009069464FLE
Trans EPA ID:	TXR000081205
Trans Name:	SAFETY-KLEEN SYSTEMS INC
Trans 2 EPA ID:	Not reported
Trans 2 Name:	Not reported
TSDF EPA ID:	CAD044429835
Trans Name:	CLEAN HARBORS WILMINGTON LLC
TSDF Alt EPA ID:	Not reported
TSDF Alt Name:	Not reported
Waste Code Description:	214 - Unspecified solvent mixture
RCRA Code:	Not reported
Meth Code:	H141 - Storage, Bulking, And/Or Transfer Off Site--No Treatment/Reovery (H010-H129) Or (H131-H135)
Quantity Tons:	0.054
Waste Quantity:	15

WESTCO INTERNATIONAL CONSULTING INC (Continued) **S113161780**

Quantity Unit:	G
Additional Code 1:	Not reported
Additional Code 2:	Not reported
Additional Code 3:	Not reported
Additional Code 4:	Not reported
Additional Code 5:	Not reported
Shipment Date:	20150813
Creation Date:	10/12/2015 22:15:20
Receipt Date:	20150821
Manifest ID:	008847618FLE
Trans EPA ID:	TXR000081205
Trans Name:	SAFETY-KLEEN SYSTEMS INC
Trans 2 EPA ID:	Not reported
Trans 2 Name:	Not reported
TSDF EPA ID:	CAD044429835
Trans Name:	CLEAN HARBORS WILMINGTON LLC
TSDF Alt EPA ID:	Not reported
TSDF Alt Name:	Not reported
Waste Code Description:	343 - Unspecified organic liquid mixture
RCRA Code:	P123
Meth Code:	H141 - Storage, Bulking, And/Or Transfer Off Site--No Treatment/Reovery (H010-H129) Or (H131-H135)
Quantity Tons:	0.0375
Waste Quantity:	75
Quantity Unit:	P
Additional Code 1:	P051
Additional Code 2:	U070
Additional Code 3:	U036
Additional Code 4:	U002
Additional Code 5:	Not reported
Shipment Date:	20150526
Creation Date:	8/20/2015 22:15:20
Receipt Date:	20150611
Manifest ID:	008846988FLE
Trans EPA ID:	TXR000081205
Trans Name:	SAFETY-KLEEN SYSTEMS INC
Trans 2 EPA ID:	Not reported
Trans 2 Name:	Not reported
TSDF EPA ID:	CAD044429835
Trans Name:	CLEAN HARBORS WILMINGTON LLC
TSDF Alt EPA ID:	Not reported
TSDF Alt Name:	Not reported
Waste Code Description:	214 - Unspecified solvent mixture
RCRA Code:	Not reported
Meth Code:	H141 - Storage, Bulking, And/Or Transfer Off Site--No Treatment/Reovery (H010-H129) Or (H131-H135)
Quantity Tons:	0.036
Waste Quantity:	10
Quantity Unit:	G
Additional Code 1:	Not reported
Additional Code 2:	Not reported
Additional Code 3:	Not reported
Additional Code 4:	Not reported
Additional Code 5:	Not reported

WESTCO INTERNATIONAL CONSULTING INC (Continued) **S113161780**

Shipment Date:	20150515
Creation Date:	1/20/2016 22:15:20
Receipt Date:	20150606
Manifest ID:	008036272FLE
Trans EPA ID:	TXR000081205
Trans Name:	SAFETY-KLEEN SYSTEMS INC
Trans 2 EPA ID:	MAD039322250
Trans 2 Name:	CLEAN HARBORS ENVIROMENTAL
TSDF EPA ID:	NED981723513
Trans Name:	CLEAN HARBORS ENVIRONMENTAL SERVICES IN
TSDF Alt EPA ID:	Not reported
TSDF Alt Name:	Not reported
Waste Code Description:	352 - Other organic solids
RCRA Code:	Not reported
Meth Code:	H141 - Storage, Bulking, And/Or Transfer Off Site--No Treatment/Reovery (H010-H129) Or (H131-H135)
Quantity Tons:	0.0375
Waste Quantity:	75
Quantity Unit:	P
Additional Code 1:	Not reported
Additional Code 2:	Not reported
Additional Code 3:	Not reported
Additional Code 4:	Not reported
Additional Code 5:	Not reported

Shipment Date:	20150202
Creation Date:	4/21/2015 22:14:53
Receipt Date:	20150216
Manifest ID:	008034538FLE
Trans EPA ID:	TXR000081205
Trans Name:	SAFETY-KLEEN SYSTEMS INC
Trans 2 EPA ID:	Not reported
Trans 2 Name:	Not reported
TSDF EPA ID:	CAD044429835
Trans Name:	CLEAN HARBORS WILMINGTON LLC
TSDF Alt EPA ID:	Not reported
TSDF Alt Name:	Not reported
Waste Code Description:	214 - Unspecified solvent mixture
RCRA Code:	Not reported
Meth Code:	H141 - Storage, Bulking, And/Or Transfer Off Site--No Treatment/Reovery (H010-H129) Or (H131-H135)
Quantity Tons:	0.036
Waste Quantity:	10
Quantity Unit:	G
Additional Code 1:	Not reported
Additional Code 2:	Not reported
Additional Code 3:	Not reported
Additional Code 4:	Not reported
Additional Code 5:	Not reported

Shipment Date:	20150119
Creation Date:	7/9/2015 22:15:32
Receipt Date:	20150216
Manifest ID:	008115259FLE
Trans EPA ID:	TXR000081205
Trans Name:	SAFETY-KLEEN SYSTEMS INC
Trans 2 EPA ID:	NJD986607380

WESTCO INTERNATIONAL CONSULTING INC (Continued) **S113161780**

Trans 2 Name:	MAUMEE
TSDF EPA ID:	NED981723513
Trans Name:	CLEAN HARBORS ENVIRONMENTAL SERVICES IN
TSDF Alt EPA ID:	Not reported
TSDF Alt Name:	Not reported
Waste Code Description:	352 - Other organic solids
RCRA Code:	Not reported
Meth Code:	H141 - Storage, Bulking, And/Or Transfer Off Site--No Treatment/Reovery (H010-H129) Or (H131-H135)
Quantity Tons:	0.1
Waste Quantity:	200
Quantity Unit:	P
Additional Code 1:	Not reported
Additional Code 2:	Not reported
Additional Code 3:	Not reported
Additional Code 4:	Not reported
Additional Code 5:	Not reported

Additional Info:

Year:	2015
Gen EPA ID:	CAL000363967
Shipment Date:	20151023
Creation Date:	5/24/2016 18:30:14
Receipt Date:	20151112
Manifest ID:	009069849FLE
Trans EPA ID:	TXR000081205
Trans Name:	SAFETY-KLEEN SYSTEMS INC
Trans 2 EPA ID:	AZR000513770
Trans 2 Name:	SLT EXPRESSWAY INC
TSDF EPA ID:	NED981723513
Trans Name:	CLEAN HARBORS ENVIRONMENTAL SERVICES IN
TSDF Alt EPA ID:	Not reported
TSDF Alt Name:	Not reported
Waste Code Description:	352 - Other organic solids
RCRA Code:	Not reported
Meth Code:	H141 - Storage, Bulking, And/Or Transfer Off Site--No Treatment/Reovery (H010-H129) Or (H131-H135)
Quantity Tons:	0.1
Waste Quantity:	200
Quantity Unit:	P
Additional Code 1:	Not reported
Additional Code 2:	Not reported
Additional Code 3:	Not reported
Additional Code 4:	Not reported
Additional Code 5:	Not reported
Shipment Date:	20150921
Creation Date:	12/21/2015 22:15:08
Receipt Date:	20151005
Manifest ID:	009069464FLE
Trans EPA ID:	TXR000081205
Trans Name:	SAFETY-KLEEN SYSTEMS INC
Trans 2 EPA ID:	Not reported
Trans 2 Name:	Not reported
TSDF EPA ID:	CAD044429835
Trans Name:	CLEAN HARBORS WILMINGTON LLC

WESTCO INTERNATIONAL CONSULTING INC (Continued) **S113161780**

TSDF Alt EPA ID:	Not reported
TSDF Alt Name:	Not reported
Waste Code Description:	214 - Unspecified solvent mixture
RCRA Code:	Not reported
Meth Code:	H141 - Storage, Bulking, And/Or Transfer Off Site--No Treatment/Reovery (H010-H129) Or (H131-H135)
Quantity Tons:	0.054
Waste Quantity:	15
Quantity Unit:	G
Additional Code 1:	Not reported
Additional Code 2:	Not reported
Additional Code 3:	Not reported
Additional Code 4:	Not reported
Additional Code 5:	Not reported
Shipment Date:	20150813
Creation Date:	10/12/2015 22:15:20
Receipt Date:	20150821
Manifest ID:	008847618FLE
Trans EPA ID:	TXR000081205
Trans Name:	SAFETY-KLEEN SYSTEMS INC
Trans 2 EPA ID:	Not reported
Trans 2 Name:	Not reported
TSDF EPA ID:	CAD044429835
Trans Name:	CLEAN HARBORS WILMINGTON LLC
TSDF Alt EPA ID:	Not reported
TSDF Alt Name:	Not reported
Waste Code Description:	343 - Unspecified organic liquid mixture
RCRA Code:	P123
Meth Code:	H141 - Storage, Bulking, And/Or Transfer Off Site--No Treatment/Reovery (H010-H129) Or (H131-H135)
Quantity Tons:	0.0375
Waste Quantity:	75
Quantity Unit:	P
Additional Code 1:	P051
Additional Code 2:	U070
Additional Code 3:	U036
Additional Code 4:	U002
Additional Code 5:	Not reported
Shipment Date:	20150526
Creation Date:	8/20/2015 22:15:20
Receipt Date:	20150611
Manifest ID:	008846988FLE
Trans EPA ID:	TXR000081205
Trans Name:	SAFETY-KLEEN SYSTEMS INC
Trans 2 EPA ID:	Not reported
Trans 2 Name:	Not reported
TSDF EPA ID:	CAD044429835
Trans Name:	CLEAN HARBORS WILMINGTON LLC
TSDF Alt EPA ID:	Not reported
TSDF Alt Name:	Not reported
Waste Code Description:	214 - Unspecified solvent mixture
RCRA Code:	Not reported
Meth Code:	H141 - Storage, Bulking, And/Or Transfer Off Site--No Treatment/Reovery (H010-H129) Or (H131-H135)
Quantity Tons:	0.036

WESTCO INTERNATIONAL CONSULTING INC (Continued) **S113161780**

Waste Quantity:	10
Quantity Unit:	G
Additional Code 1:	Not reported
Additional Code 2:	Not reported
Additional Code 3:	Not reported
Additional Code 4:	Not reported
Additional Code 5:	Not reported
Shipment Date:	20150515
Creation Date:	1/20/2016 22:15:20
Receipt Date:	20150606
Manifest ID:	008036272FLE
Trans EPA ID:	TXR000081205
Trans Name:	SAFETY-KLEEN SYSTEMS INC
Trans 2 EPA ID:	MAD039322250
Trans 2 Name:	CLEAN HARBORS ENVIROMENTAL
TSDF EPA ID:	NED981723513
Trans Name:	CLEAN HARBORS ENVIRONMENTAL SERVICES IN
TSDF Alt EPA ID:	Not reported
TSDF Alt Name:	Not reported
Waste Code Description:	352 - Other organic solids
RCRA Code:	Not reported
Meth Code:	H141 - Storage, Bulking, And/Or Transfer Off Site--No Treatment/Reovery (H010-H129) Or (H131-H135)
Quantity Tons:	0.0375
Waste Quantity:	75
Quantity Unit:	P
Additional Code 1:	Not reported
Additional Code 2:	Not reported
Additional Code 3:	Not reported
Additional Code 4:	Not reported
Additional Code 5:	Not reported
Shipment Date:	20150202
Creation Date:	4/21/2015 22:14:53
Receipt Date:	20150216
Manifest ID:	008034538FLE
Trans EPA ID:	TXR000081205
Trans Name:	SAFETY-KLEEN SYSTEMS INC
Trans 2 EPA ID:	Not reported
Trans 2 Name:	Not reported
TSDF EPA ID:	CAD044429835
Trans Name:	CLEAN HARBORS WILMINGTON LLC
TSDF Alt EPA ID:	Not reported
TSDF Alt Name:	Not reported
Waste Code Description:	214 - Unspecified solvent mixture
RCRA Code:	Not reported
Meth Code:	H141 - Storage, Bulking, And/Or Transfer Off Site--No Treatment/Reovery (H010-H129) Or (H131-H135)
Quantity Tons:	0.036
Waste Quantity:	10
Quantity Unit:	G
Additional Code 1:	Not reported
Additional Code 2:	Not reported
Additional Code 3:	Not reported
Additional Code 4:	Not reported
Additional Code 5:	Not reported

WESTCO INTERNATIONAL CONSULTING INC (Continued) **S113161780**

Shipment Date:	20150119
Creation Date:	7/9/2015 22:15:32
Receipt Date:	20150216
Manifest ID:	008115259FLE
Trans EPA ID:	TXR000081205
Trans Name:	SAFETY-KLEEN SYSTEMS INC
Trans 2 EPA ID:	NJD986607380
Trans 2 Name:	MAUMEE
TSDF EPA ID:	NED981723513
Trans Name:	CLEAN HARBORS ENVIRONMENTAL SERVICES IN
TSDF Alt EPA ID:	Not reported
TSDF Alt Name:	Not reported
Waste Code Description:	352 - Other organic solids
RCRA Code:	Not reported
Meth Code:	H141 - Storage, Bulking, And/Or Transfer Off Site--No Treatment/Reovery (H010-H129) Or (H131-H135)
Quantity Tons:	0.1
Waste Quantity:	200
Quantity Unit:	P
Additional Code 1:	Not reported
Additional Code 2:	Not reported
Additional Code 3:	Not reported
Additional Code 4:	Not reported
Additional Code 5:	Not reported

Additional Info:

Year:	2014
Gen EPA ID:	CAL000363967

Shipment Date:	20141013
Creation Date:	3/31/2015 22:15:05
Receipt Date:	20141028
Manifest ID:	008115549FLE
Trans EPA ID:	TXR000081205
Trans Name:	SAFETY-KLEEN SYSTEMS INC
Trans 2 EPA ID:	OKD981588791
Trans 2 Name:	TRIAD
TSDF EPA ID:	TXD055141378
Trans Name:	CLEAN HARBORS DEER PARK LLC
TSDF Alt EPA ID:	Not reported
TSDF Alt Name:	Not reported
Waste Code Description:	343 - Unspecified organic liquid mixture
RCRA Code:	P123
Meth Code:	H040 - Incineration--Thermal Destruction Other Than Use As A Fuel
Quantity Tons:	0.0375
Waste Quantity:	75
Quantity Unit:	P
Additional Code 1:	P051
Additional Code 2:	U036
Additional Code 3:	U002
Additional Code 4:	Not reported
Additional Code 5:	Not reported

Shipment Date:	20141007
Creation Date:	12/29/2014 22:15:00
Receipt Date:	20141023
Manifest ID:	008115487FLE

WESTCO INTERNATIONAL CONSULTING INC (Continued) **S113161780**

Trans EPA ID:	TXR000081205
Trans Name:	SAFETY-KLEEN SYSTEMS INC
Trans 2 EPA ID:	Not reported
Trans 2 Name:	Not reported
TSDF EPA ID:	CAD044429835
Trans Name:	CLEAN HARBORS WILMINGTON LLC
TSDF Alt EPA ID:	Not reported
TSDF Alt Name:	Not reported
Waste Code Description:	331 - Off-specification, aged, or surplus organics
RCRA Code:	D008
Meth Code:	H141 - Storage, Bulking, And/Or Transfer Off Site--No Treatment/Reovery (H010-H129) Or (H131-H135)
Quantity Tons:	0.2
Waste Quantity:	400
Quantity Unit:	P
Additional Code 1:	D007
Additional Code 2:	D006
Additional Code 3:	D005
Additional Code 4:	D001
Additional Code 5:	Not reported
Shipment Date:	20141007
Creation Date:	12/29/2014 22:15:00
Receipt Date:	20141023
Manifest ID:	008115499FLE
Trans EPA ID:	TXR000081205
Trans Name:	SAFETY-KLEEN SYSTEMS INC
Trans 2 EPA ID:	Not reported
Trans 2 Name:	Not reported
TSDF EPA ID:	CAD044429835
Trans Name:	CLEAN HARBORS WILMINGTON LLC
TSDF Alt EPA ID:	Not reported
TSDF Alt Name:	Not reported
Waste Code Description:	214 - Unspecified solvent mixture
RCRA Code:	Not reported
Meth Code:	H141 - Storage, Bulking, And/Or Transfer Off Site--No Treatment/Reovery (H010-H129) Or (H131-H135)
Quantity Tons:	0.036
Waste Quantity:	10
Quantity Unit:	G
Additional Code 1:	Not reported
Additional Code 2:	Not reported
Additional Code 3:	Not reported
Additional Code 4:	Not reported
Additional Code 5:	Not reported
Shipment Date:	20141007
Creation Date:	3/23/2015 22:15:13
Receipt Date:	20141027
Manifest ID:	008115486FLE
Trans EPA ID:	TXR000081205
Trans Name:	SAFETY-KLEEN SYSTEMS INC
Trans 2 EPA ID:	AZR000513770
Trans 2 Name:	SLT
TSDF EPA ID:	NED981723513
Trans Name:	CLEAN HARBORS ENVIRONMENTAL SERVICES IN
TSDF Alt EPA ID:	Not reported

WESTCO INTERNATIONAL CONSULTING INC (Continued) **S113161780**

TSDF Alt Name:	Not reported
Waste Code Description:	352 - Other organic solids
RCRA Code:	D007
Meth Code:	H141 - Storage, Bulking, And/Or Transfer Off Site--No Treatment/Reovery (H010-H129) Or (H131-H135)
Quantity Tons:	0.15
Waste Quantity:	300
Quantity Unit:	P
Additional Code 1:	Not reported
Additional Code 2:	Not reported
Additional Code 3:	Not reported
Additional Code 4:	Not reported
Additional Code 5:	Not reported
Shipment Date:	20140721
Creation Date:	1/22/2015 22:14:45
Receipt Date:	20140812
Manifest ID:	007731183FLE
Trans EPA ID:	TXR000081205
Trans Name:	SAFETY-KLEEN SYSTEMS INC
Trans 2 EPA ID:	AZR000513770
Trans 2 Name:	SLT
TSDF EPA ID:	NED981723513
Trans Name:	CLEAN HARBORS ENVIRONMENTAL SERVICES IN
TSDF Alt EPA ID:	Not reported
TSDF Alt Name:	Not reported
Waste Code Description:	352 - Other organic solids
RCRA Code:	D007
Meth Code:	H141 - Storage, Bulking, And/Or Transfer Off Site--No Treatment/Reovery (H010-H129) Or (H131-H135)
Quantity Tons:	0.1
Waste Quantity:	200
Quantity Unit:	P
Additional Code 1:	Not reported
Additional Code 2:	Not reported
Additional Code 3:	Not reported
Additional Code 4:	Not reported
Additional Code 5:	Not reported
Shipment Date:	20140617
Creation Date:	8/17/2014 22:15:17
Receipt Date:	20140627
Manifest ID:	007529603FLE
Trans EPA ID:	TXR000081205
Trans Name:	SAFETY-KLEEN SYSTEMS INC
Trans 2 EPA ID:	Not reported
Trans 2 Name:	Not reported
TSDF EPA ID:	CAD044429835
Trans Name:	CLEAN HARBORS WILMINGTON LLC
TSDF Alt EPA ID:	Not reported
TSDF Alt Name:	Not reported
Waste Code Description:	214 - Unspecified solvent mixture
RCRA Code:	Not reported
Meth Code:	H141 - Storage, Bulking, And/Or Transfer Off Site--No Treatment/Reovery (H010-H129) Or (H131-H135)
Quantity Tons:	0.036
Waste Quantity:	10

WESTCO INTERNATIONAL CONSULTING INC (Continued) **S113161780**

Quantity Unit:	G
Additional Code 1:	Not reported
Additional Code 2:	Not reported
Additional Code 3:	Not reported
Additional Code 4:	Not reported
Additional Code 5:	Not reported
Shipment Date:	20140414
Creation Date:	10/2/2014 22:15:00
Receipt Date:	20140509
Manifest ID:	007493996FLE
Trans EPA ID:	TXR000081205
Trans Name:	SAFETY-KLEEN SYSTEMS INC
Trans 2 EPA ID:	Not reported
Trans 2 Name:	Not reported
TSDF EPA ID:	ARD069748192
Trans Name:	CLEAN HARBORS EL DORADO
TSDF Alt EPA ID:	Not reported
TSDF Alt Name:	Not reported
Waste Code Description:	343 - Unspecified organic liquid mixture
RCRA Code:	P123
Meth Code:	H040 - Incineration--Thermal Destruction Other Than Use As A Fuel
Quantity Tons:	0.04
Waste Quantity:	80
Quantity Unit:	P
Additional Code 1:	P051
Additional Code 2:	U070
Additional Code 3:	U036
Additional Code 4:	U002
Additional Code 5:	Not reported
Shipment Date:	20140414
Creation Date:	9/6/2014 22:15:06
Receipt Date:	20140429
Manifest ID:	007528740FLE
Trans EPA ID:	TXR000081205
Trans Name:	SAFETY-KLEEN SYSTEMS INC
Trans 2 EPA ID:	Not reported
Trans 2 Name:	NEI
TSDF EPA ID:	NED981723513
Trans Name:	CLEAN HARBORS ENVIRONMENTAL SERVICES IN
TSDF Alt EPA ID:	Not reported
TSDF Alt Name:	Not reported
Waste Code Description:	352 - Other organic solids
RCRA Code:	D007
Meth Code:	H141 - Storage, Bulking, And/Or Transfer Off Site--No Treatment/Reovery (H010-H129) Or (H131-H135)
Quantity Tons:	0.1
Waste Quantity:	200
Quantity Unit:	P
Additional Code 1:	Not reported
Additional Code 2:	Not reported
Additional Code 3:	Not reported
Additional Code 4:	Not reported
Additional Code 5:	Not reported
Shipment Date:	20140225

WESTCO INTERNATIONAL CONSULTING INC (Continued) **S113161780**

Creation Date:	5/22/2014 22:14:52
Receipt Date:	20140305
Manifest ID:	007493706FLE
Trans EPA ID:	TXR000081205
Trans Name:	SAFETY-KLEEN SYSTEMS INC
Trans 2 EPA ID:	Not reported
Trans 2 Name:	Not reported
TSDF EPA ID:	CAD044429835
Trans Name:	CLEAN HARBORS WILMINGTON LLC
TSDF Alt EPA ID:	Not reported
TSDF Alt Name:	Not reported
Waste Code Description:	214 - Unspecified solvent mixture
RCRA Code:	Not reported
Meth Code:	H141 - Storage, Bulking, And/Or Transfer Off Site--No Treatment/Reovery (H010-H129) Or (H131-H135)
Quantity Tons:	0.054
Waste Quantity:	15
Quantity Unit:	G
Additional Code 1:	Not reported
Additional Code 2:	Not reported
Additional Code 3:	Not reported
Additional Code 4:	Not reported
Additional Code 5:	Not reported

Shipment Date:	20140225
Creation Date:	8/10/2014 22:15:13
Receipt Date:	20140314
Manifest ID:	007493707FLE
Trans EPA ID:	TXR000081205
Trans Name:	SAFETY-KLEEN SYSTEMS INC
Trans 2 EPA ID:	MAD039322250
Trans 2 Name:	CLEAN HARBORS ENV SERVICES
TSDF EPA ID:	NED981723513
Trans Name:	CLEAN HARBORS ENVIRONMENTAL SERVICES IN
TSDF Alt EPA ID:	Not reported
TSDF Alt Name:	Not reported
Waste Code Description:	352 - Other organic solids
RCRA Code:	D007
Meth Code:	H141 - Storage, Bulking, And/Or Transfer Off Site--No Treatment/Reovery (H010-H129) Or (H131-H135)
Quantity Tons:	0.05
Waste Quantity:	100
Quantity Unit:	P
Additional Code 1:	Not reported
Additional Code 2:	Not reported
Additional Code 3:	Not reported
Additional Code 4:	Not reported
Additional Code 5:	Not reported

Additional Info:

Year:	2013
Gen EPA ID:	CAL000363967

Shipment Date:	20131205
Creation Date:	5/19/2014 22:14:53
Receipt Date:	20140101
Manifest ID:	006773677FLE

WESTCO INTERNATIONAL CONSULTING INC (Continued) **S113161780**

Trans EPA ID:	TXR000081205
Trans Name:	SAFETY-KLEEN SYSTEMS INC
Trans 2 EPA ID:	AZR000508515
Trans 2 Name:	SLT
TSDF EPA ID:	ARD069748192
Trans Name:	CLEAN HARBORS EL DORADO
TSDF Alt EPA ID:	Not reported
TSDF Alt Name:	Not reported
Waste Code Description:	343 - Unspecified organic liquid mixture
RCRA Code:	P123
Meth Code:	H040 - Incineration--Thermal Destruction Other Than Use As A Fuel
Quantity Tons:	0.06
Waste Quantity:	120
Quantity Unit:	P
Additional Code 1:	P051
Additional Code 2:	U070
Additional Code 3:	U036
Additional Code 4:	U002
Additional Code 5:	Not reported
Shipment Date:	20131205
Creation Date:	5/14/2014 22:15:01
Receipt Date:	20140102
Manifest ID:	006773703FLE
Trans EPA ID:	TXR000081205
Trans Name:	SAFETY-KLEEN SYSTEMS INC
Trans 2 EPA ID:	AZR000508515
Trans 2 Name:	SLT
TSDF EPA ID:	NED981723513
Trans Name:	CLEAN HARBORS ENVIRONMENTAL SERVICES IN
TSDF Alt EPA ID:	Not reported
TSDF Alt Name:	Not reported
Waste Code Description:	352 - Other organic solids
RCRA Code:	D007
Meth Code:	H141 - Storage, Bulking, And/Or Transfer Off Site--No Treatment/Reovery (H010-H129) Or (H131-H135)
Quantity Tons:	0.1
Waste Quantity:	200
Quantity Unit:	P
Additional Code 1:	Not reported
Additional Code 2:	Not reported
Additional Code 3:	Not reported
Additional Code 4:	Not reported
Additional Code 5:	Not reported
Shipment Date:	20131104
Creation Date:	2/16/2014 22:15:06
Receipt Date:	20131115
Manifest ID:	003229332SKS
Trans EPA ID:	TXR000081205
Trans Name:	SAFETY-KLEEN SYSTEMS INC
Trans 2 EPA ID:	Not reported
Trans 2 Name:	Not reported
TSDF EPA ID:	CAD044429835
Trans Name:	CLEAN HARBORS WILMINGTON LLC
TSDF Alt EPA ID:	Not reported
TSDF Alt Name:	Not reported

WESTCO INTERNATIONAL CONSULTING INC (Continued) **S113161780**

Waste Code Description:	214 - Unspecified solvent mixture
RCRA Code:	Not reported
Meth Code:	H141 - Storage, Bulking, And/Or Transfer Off Site--No Treatment/Reovery (H010-H129) Or (H131-H135)
Quantity Tons:	0.036
Waste Quantity:	10
Quantity Unit:	G
Additional Code 1:	Not reported
Additional Code 2:	Not reported
Additional Code 3:	Not reported
Additional Code 4:	Not reported
Additional Code 5:	Not reported
Shipment Date:	20130820
Creation Date:	1/13/2014 22:15:22
Receipt Date:	20130906
Manifest ID:	006888633FLE
Trans EPA ID:	TXR000081205
Trans Name:	SAFETY-KLEEN SYSTEMS INC
Trans 2 EPA ID:	CAR000187922
Trans 2 Name:	RUST AND SONS
TSDF EPA ID:	NED981723513
Trans Name:	CLEAN HARBORS ENVIRONMENTAL SERVICES IN
TSDF Alt EPA ID:	Not reported
TSDF Alt Name:	Not reported
Waste Code Description:	352 - Other organic solids
RCRA Code:	D007
Meth Code:	H141 - Storage, Bulking, And/Or Transfer Off Site--No Treatment/Reovery (H010-H129) Or (H131-H135)
Quantity Tons:	0.05
Waste Quantity:	100
Quantity Unit:	P
Additional Code 1:	Not reported
Additional Code 2:	Not reported
Additional Code 3:	Not reported
Additional Code 4:	Not reported
Additional Code 5:	Not reported
Shipment Date:	20130815
Creation Date:	1/24/2017 18:31:36
Receipt Date:	20130908
Manifest ID:	006888563FLE
Trans EPA ID:	TXR000081205
Trans Name:	SAFETY-KLEEN SYSTEMS INC
Trans 2 EPA ID:	AZR000508515
Trans 2 Name:	SLT
TSDF EPA ID:	ARD069748192
Trans Name:	CLEAN HARBORS EL DORADO
TSDF Alt EPA ID:	Not reported
TSDF Alt Name:	Not reported
Waste Code Description:	343 - Unspecified organic liquid mixture
RCRA Code:	P123
Meth Code:	H040 - Incineration--Thermal Destruction Other Than Use As A Fuel
Quantity Tons:	0.05
Waste Quantity:	100
Quantity Unit:	P
Additional Code 1:	P051

WESTCO INTERNATIONAL CONSULTING INC (Continued) **S113161780**

Additional Code 2:	U070
Additional Code 3:	U036
Additional Code 4:	U002
Additional Code 5:	Not reported
Shipment Date:	20130719
Creation Date:	12/4/2013 22:15:05
Receipt Date:	20130802
Manifest ID:	003813238SKS
Trans EPA ID:	TXR000081205
Trans Name:	SAFETY-KLEEN SYSTEMS INC
Trans 2 EPA ID:	AZR000508515
Trans 2 Name:	SLT
TSDF EPA ID:	NED981723513
Trans Name:	CLEAN HARBORS ENVIRONMENTAL SERVICES IN
TSDF Alt EPA ID:	Not reported
TSDF Alt Name:	Not reported
Waste Code Description:	352 - Other organic solids
RCRA Code:	D007
Meth Code:	H141 - Storage, Bulking, And/Or Transfer Off Site--No Treatment/Reovery (H010-H129) Or (H131-H135)
Quantity Tons:	0.05
Waste Quantity:	100
Quantity Unit:	P
Additional Code 1:	Not reported
Additional Code 2:	Not reported
Additional Code 3:	Not reported
Additional Code 4:	Not reported
Additional Code 5:	Not reported
Shipment Date:	20130718
Creation Date:	12/4/2013 22:15:05
Receipt Date:	20130802
Manifest ID:	006888307FLE
Trans EPA ID:	TXR000081205
Trans Name:	SAFETY-KLEEN SYSTEMS INC
Trans 2 EPA ID:	AZR000508515
Trans 2 Name:	SLT
TSDF EPA ID:	NED981723513
Trans Name:	CLEAN HARBORS ENVIRONMENTAL SERVICES IN
TSDF Alt EPA ID:	Not reported
TSDF Alt Name:	Not reported
Waste Code Description:	214 - Unspecified solvent mixture
RCRA Code:	Not reported
Meth Code:	H040 - Incineration--Thermal Destruction Other Than Use As A Fuel
Quantity Tons:	0.054
Waste Quantity:	15
Quantity Unit:	G
Additional Code 1:	Not reported
Additional Code 2:	Not reported
Additional Code 3:	Not reported
Additional Code 4:	Not reported
Additional Code 5:	Not reported
Shipment Date:	20130523
Creation Date:	10/25/2013 22:15:23
Receipt Date:	20130530

WESTCO INTERNATIONAL CONSULTING INC (Continued) **S113161780**

Manifest ID:	003813120SKS
Trans EPA ID:	TXR000081205
Trans Name:	SAFETY-KLEEN SYSTEMS INC
Trans 2 EPA ID:	Not reported
Trans 2 Name:	Not reported
TSDF EPA ID:	CAT000613893
Trans Name:	SAFETY-KLEEN SYSTEMS INC
TSDF Alt EPA ID:	Not reported
TSDF Alt Name:	Not reported
Waste Code Description:	- Not reported
RCRA Code:	Not reported
Meth Code:	H141 - Storage, Bulking, And/Or Transfer Off Site--No Treatment/Reovery (H010-H129) Or (H131-H135)
Quantity Tons:	Not reported
Waste Quantity:	Not reported
Quantity Unit:	Not reported
Additional Code 1:	Not reported
Additional Code 2:	Not reported
Additional Code 3:	Not reported
Additional Code 4:	Not reported
Additional Code 5:	Not reported

Shipment Date:	20130523
Creation Date:	10/25/2013 22:15:23
Receipt Date:	20130530
Manifest ID:	003813120SKS
Trans EPA ID:	TXR000081205
Trans Name:	SAFETY-KLEEN SYSTEMS INC
Trans 2 EPA ID:	Not reported
Trans 2 Name:	Not reported
TSDF EPA ID:	CAT000613893
Trans Name:	SAFETY-KLEEN SYSTEMS INC
TSDF Alt EPA ID:	Not reported
TSDF Alt Name:	Not reported
Waste Code Description:	352 - Other organic solids
RCRA Code:	D007
Meth Code:	H141 - Storage, Bulking, And/Or Transfer Off Site--No Treatment/Reovery (H010-H129) Or (H131-H135)
Quantity Tons:	0.05
Waste Quantity:	100
Quantity Unit:	P
Additional Code 1:	Not reported
Additional Code 2:	Not reported
Additional Code 3:	Not reported
Additional Code 4:	Not reported
Additional Code 5:	Not reported

Shipment Date:	20130327
Creation Date:	8/10/2013 22:15:16
Receipt Date:	20130406
Manifest ID:	003650385SKS
Trans EPA ID:	TXR000081205
Trans Name:	SAFETY-KLEEN SYSTEMS INC
Trans 2 EPA ID:	Not reported
Trans 2 Name:	Not reported
TSDF EPA ID:	TXD077603371
Trans Name:	SAFETY-KLEEN SYSTEMS INC

WESTCO INTERNATIONAL CONSULTING INC (Continued) **S113161780**

TSDF Alt EPA ID:	Not reported
TSDF Alt Name:	Not reported
Waste Code Description:	343 - Unspecified organic liquid mixture
RCRA Code:	U154
Meth Code:	H141 - Storage, Bulking, And/Or Transfer Off Site--No Treatment/Reovery (H010-H129) Or (H131-H135)
Quantity Tons:	0.05
Waste Quantity:	100
Quantity Unit:	P
Additional Code 1:	U080
Additional Code 2:	U070
Additional Code 3:	U002
Additional Code 4:	Not reported
Additional Code 5:	Not reported

Additional Info:

Year:	2012
Gen EPA ID:	CAL000363967
Shipment Date:	20121203
Creation Date:	8/22/2013 22:15:07
Receipt Date:	20121206
Manifest ID:	003174576SKS
Trans EPA ID:	TXR000081205
Trans Name:	SAFETY-KLEEN SYSTEMS INC
Trans 2 EPA ID:	Not reported
Trans 2 Name:	Not reported
TSDF EPA ID:	CAT000613893
Trans Name:	SAFETY-KLEEN SYSTEMS INC
TSDF Alt EPA ID:	Not reported
TSDF Alt Name:	Not reported
Waste Code Description:	214 - Unspecified solvent mixture
RCRA Code:	Not reported
Meth Code:	H141 - Storage, Bulking, And/Or Transfer Off Site--No Treatment/Reovery (H010-H129) Or (H131-H135)
Quantity Tons:	0.054
Waste Quantity:	15
Quantity Unit:	G
Additional Code 1:	Not reported
Additional Code 2:	Not reported
Additional Code 3:	Not reported
Additional Code 4:	Not reported
Additional Code 5:	Not reported
Shipment Date:	20121012
Creation Date:	3/22/2013 22:15:17
Receipt Date:	20121018
Manifest ID:	003341237SKS
Trans EPA ID:	TXR000081205
Trans Name:	SAFETY-KLEEN SYSTEMS INC
Trans 2 EPA ID:	Not reported
Trans 2 Name:	Not reported
TSDF EPA ID:	CAT000613893
Trans Name:	SAFETY-KLEEN SYSTEMS INC
TSDF Alt EPA ID:	Not reported
TSDF Alt Name:	Not reported
Waste Code Description:	213 - Hydrocarbon solvents (benzene, hexane, Stoddard, etc.

WESTCO INTERNATIONAL CONSULTING INC (Continued) **S113161780**

RCRA Code:	F005
Meth Code:	H141 - Storage, Bulking, And/Or Transfer Off Site--No Treatment/Reovery (H010-H129) Or (H131-H135)
Quantity Tons:	0.15
Waste Quantity:	300
Quantity Unit:	P
Additional Code 1:	F003
Additional Code 2:	D035
Additional Code 3:	D005
Additional Code 4:	D001
Additional Code 5:	Not reported
Shipment Date:	20120816
Creation Date:	1/9/2013 22:15:17
Receipt Date:	20120823
Manifest ID:	003340679SKS
Trans EPA ID:	TXR000050930
Trans Name:	SAFETY-KLEEN SYSTEMS INC
Trans 2 EPA ID:	Not reported
Trans 2 Name:	Not reported
TSDF EPA ID:	CAT000613893
Trans Name:	SAFETY-KLEEN SYSTEMS INC
TSDF Alt EPA ID:	Not reported
TSDF Alt Name:	Not reported
Waste Code Description:	214 - Unspecified solvent mixture
RCRA Code:	Not reported
Meth Code:	H141 - Storage, Bulking, And/Or Transfer Off Site--No Treatment/Reovery (H010-H129) Or (H131-H135)
Quantity Tons:	0.054
Waste Quantity:	15
Quantity Unit:	G
Additional Code 1:	Not reported
Additional Code 2:	Not reported
Additional Code 3:	Not reported
Additional Code 4:	Not reported
Additional Code 5:	Not reported
Shipment Date:	20120605
Creation Date:	5/31/2013 22:15:05
Receipt Date:	20120614
Manifest ID:	003228471SKS
Trans EPA ID:	TXR000050930
Trans Name:	SAFETY-KLEEN SYSTEMS INC
Trans 2 EPA ID:	OKD981588791
Trans 2 Name:	TRIAD TRANSPORT INC
TSDF EPA ID:	TXD077603371
Trans Name:	SAFETY-KLEEN SYSTEMS INC
TSDF Alt EPA ID:	Not reported
TSDF Alt Name:	Not reported
Waste Code Description:	343 - Unspecified organic liquid mixture
RCRA Code:	U154
Meth Code:	H141 - Storage, Bulking, And/Or Transfer Off Site--No Treatment/Reovery (H010-H129) Or (H131-H135)
Quantity Tons:	0.05
Waste Quantity:	100
Quantity Unit:	P
Additional Code 1:	U080

WESTCO INTERNATIONAL CONSULTING INC (Continued) **S113161780**

Additional Code 2:	U070
Additional Code 3:	U002
Additional Code 4:	Not reported
Additional Code 5:	Not reported
Shipment Date:	20120425
Creation Date:	10/19/2012 22:15:28
Receipt Date:	20120426
Manifest ID:	003228039SKS
Trans EPA ID:	TXR000050930
Trans Name:	SAFETY-KLEEN SYSTEMS INC
Trans 2 EPA ID:	Not reported
Trans 2 Name:	Not reported
TSDF EPA ID:	CAT000613893
Trans Name:	SAFETY-KLEEN SYSTEMS INC
TSDF Alt EPA ID:	Not reported
TSDF Alt Name:	Not reported
Waste Code Description:	214 - Unspecified solvent mixture
RCRA Code:	Not reported
Meth Code:	H141 - Storage, Bulking, And/Or Transfer Off Site--No Treatment/Reovery (H010-H129) Or (H131-H135)
Quantity Tons:	0.054
Waste Quantity:	15
Quantity Unit:	G
Additional Code 1:	Not reported
Additional Code 2:	Not reported
Additional Code 3:	Not reported
Additional Code 4:	Not reported
Additional Code 5:	Not reported
Shipment Date:	20120103
Creation Date:	5/24/2012 20:30:15
Receipt Date:	20120111
Manifest ID:	003807412FLE
Trans EPA ID:	TXR000050930
Trans Name:	SAFETY-KLEEN SYSTEMS INC
Trans 2 EPA ID:	Not reported
Trans 2 Name:	Not reported
TSDF EPA ID:	CAT000613893
Trans Name:	SAFETY-KLEEN SYSTEMS INC
TSDF Alt EPA ID:	Not reported
TSDF Alt Name:	Not reported
Waste Code Description:	214 - Unspecified solvent mixture
RCRA Code:	Not reported
Meth Code:	H141 - Storage, Bulking, And/Or Transfer Off Site--No Treatment/Reovery (H010-H129) Or (H131-H135)
Quantity Tons:	0.054
Waste Quantity:	15
Quantity Unit:	G
Additional Code 1:	Not reported
Additional Code 2:	Not reported
Additional Code 3:	Not reported
Additional Code 4:	Not reported
Additional Code 5:	Not reported

NPDES:

Name:	WESTCO INTERNATIONAL CONSULTING INC

WESTCO INTERNATIONAL CONSULTING INC (Continued) **S113161780**

Address:	1360 N OLIVE ST
City,State,Zip:	VENTURA, CA 93001
Facility Status:	Active
NPDES Number:	CAS000001
Region:	4
Agency Number:	0
Regulatory Measure ID:	541411
Place ID:	Not reported
Order Number:	97-03-DWQ
WDID:	4 56NEC010139
Regulatory Measure Type:	Enrollee
Program Type:	Industrial
Adoption Date Of Regulatory Measure:	Not reported
Effective Date Of Regulatory Measure:	10/13/2021
Termination Date Of Regulatory Measure:	Not reported
Expiration Date Of Regulatory Measure:	Not reported
Discharge Address:	1360 N Olive St
Discharge Name:	Westco International Consulting Inc
Discharge City:	Ventura
Discharge State:	California
Discharge Zip:	93001
Status:	Not reported
Status Date:	Not reported
Operator Name:	Not reported
Operator Address:	Not reported
Operator City:	Not reported
Operator State:	Not reported
Operator Zip:	Not reported

Name:	WESTCO INTERNATIONAL CONSULTING INC
Address:	1360 N OLIVE ST
City,State,Zip:	VENTURA, CA 93001
Facility Status:	Not reported
NPDES Number:	Not reported
Region:	Not reported
Agency Number:	Not reported
Regulatory Measure ID:	Not reported
Place ID:	Not reported
Order Number:	Not reported
WDID:	4 56NEC010139
Regulatory Measure Type:	Industrial
Program Type:	Not reported
Adoption Date Of Regulatory Measure:	Not reported
Effective Date Of Regulatory Measure:	Not reported
Termination Date Of Regulatory Measure:	Not reported
Expiration Date Of Regulatory Measure:	Not reported
Discharge Address:	Not reported
Discharge Name:	Not reported
Discharge City:	Not reported
Discharge State:	Not reported
Discharge Zip:	Not reported
Status:	Active
Status Date:	10/13/2021
Operator Name:	Westco International Consulting Inc
Operator Address:	1360 N Olive St
Operator City:	Ventura
Operator State:	California

WESTCO INTERNATIONAL CONSULTING INC (Continued) **S113161780**

Operator Zip: 93001

CIWQS:
Name: WESTCO INTERNATIONAL CONSULTING INC
Address: 1360 N OLIVE ST
City,State,Zip: VENTURA, CA 93001
Agency: Westco International Consulting Inc
Agency Address: 1360 N Olive St, Ventura, CA 93001
Place/Project Type: Industrial - Oil and Gas Field Machinery and Equipment
SIC/NAICS: 3533
Region: 4
Program: INDSTW
Regulatory Measure Status: Active
Regulatory Measure Type: Storm water industrial
Order Number: 2014-0057-DWQ
WDID: 4 56NEC010139
NPDES Number: CAS000001
Adoption Date: Not reported
Effective Date: 10/13/2021
Termination Date: Not reported
Expiration/Review Date: Not reported
Design Flow: Not reported
Major/Minor: Not reported
Complexity: Not reported
TTWQ: Not reported
Enforcement Actions within 5 years: 0
Violations within 5 years: 0
Latitude: 34.2957
Longitude: -119.29917

CERS:
Name: WESTCO INTERNATIONAL CONSULTING INC
Address: 1360 N OLIVE ST
City,State,Zip: VENTURA, CA 93001
Site ID: 85424
CERS ID: 10338763
CERS Description: Chemical Storage Facilities

Violations:
Site ID: 85424
Site Name: WESTCO INTERNATIONAL CONSULTING INC
Violation Date: 07-25-2013
Citation: 40 CFR 1 265.173 - U.S. Code of Federal Regulations, Title 40, Chapter 1, Section(s) 265.173
Violation Description: Failure to properly close hazardous waste containers when not in active use.
Violation Notes: Returned to compliance on 07/25/2013.
Violation Division: Ventura County Environmental Health
Violation Program: HW
Violation Source: CERS,

Site ID: 85424
Site Name: WESTCO INTERNATIONAL CONSULTING INC
Violation Date: 01-02-2019
Citation: HSC 6.5 25123.3(h)(1) - California Health and Safety Code, Chapter 6.5, Section(s) 25123.3(h)(1)
Violation Description: Failure to send hazardous waste offsite for treatment, storage, or

WESTCO INTERNATIONAL CONSULTING INC (Continued) **S113161780**

disposal within 180 days (or 270 days if waste is transported over 200 miles) for a generator who generates less than 1000 kilogram per month if all of the following conditions are met: (1) The quantity of hazardous waste accumulated onsite never exceeds 6,000 kilograms. (2) The generator complies with the requirements of 40 Code of Federal Regulations section 262.34(d), (e) and (f). (3) The generator does not hold acutely hazardous waste or extremely hazardous waste in an amount greater than one kilogram for more than 90 days.

Violation Notes: Returned to compliance on 01/09/2019.
Violation Division: Ventura County Environmental Health
Violation Program: HW
Violation Source: CERS,

Site ID: 85424
Site Name: WESTCO INTERNATIONAL CONSULTING INC
Violation Date: 09-28-2016
Citation: 40 CFR 1 265.31 - U.S. Code of Federal Regulations, Title 40, Chapter 1, Section(s) 265.31
Violation Description: Failure to maintain and operate the facility to minimize the possibility of a fire, explosion, or any unplanned sudden or non-sudden release of hazardous waste or hazardous waste constituents to air, soil, or surface water which could threaten human health or the environment.
Violation Notes: Returned to compliance on 10/12/2016.
Violation Division: Ventura County Environmental Health
Violation Program: HW
Violation Source: CERS,

Site ID: 85424
Site Name: WESTCO INTERNATIONAL CONSULTING INC
Violation Date: 07-25-2013
Citation: 40 CFR 1 265.31 - U.S. Code of Federal Regulations, Title 40, Chapter 1, Section(s) 265.31
Violation Description: Failure to maintain and operate the facility to minimize the possibility of a fire, explosion, or any unplanned sudden or non-sudden release of hazardous waste or hazardous waste constituents to the air, soil, or surface water which could threaten human health or the environment..
Violation Notes: Returned to compliance on 07/29/2013.
Violation Division: Ventura County Environmental Health
Violation Program: HW
Violation Source: CERS,

Site ID: 85424
Site Name: WESTCO INTERNATIONAL CONSULTING INC
Violation Date: 09-28-2016
Citation: HSC 6.5 25160(b)(3) - California Health and Safety Code, Chapter 6.5, Section(s) 25160(b)(3)
Violation Description: Failure to determine the status of any hazardous waste if a signed copy of the manifest isn t received within 35 days of the date the waste was accepted by the initial transporter and/or to submit an Exception Report to DTSC if a signed copy of the manifest isn t received within 45 days of the date the waste was accepted by the initial transporter.
Violation Notes: Returned to compliance on 10/11/2016.
Violation Division: Ventura County Environmental Health
Violation Program: HW

WESTCO INTERNATIONAL CONSULTING INC (Continued) **S113161780**

Violation Source:	CERS,
Site ID:	85424
Site Name:	WESTCO INTERNATIONAL CONSULTING INC
Violation Date:	01-25-2022
Citation:	HSC 6.95 25508(a)(3) - California Health and Safety Code, Chapter 6.95, Section(s) 25508(a)(3)
Violation Description:	Failure to complete and electronically submit a site map with all required content.
Violation Notes:	Returned to compliance on 03/22/2022. Failure to provide all required content on the site map. Submitted map is missing the location of reported items in the hazardous materials inventory. <p style="color:red;">Log in to CERS at cers.calepa.ca.gov to upload a revised map that marks the location of all items listed in the hazardous materials inventory.
Violation Division:	Ventura City Fire Department
Violation Program:	HMRRP
Violation Source:	CERS,
Site ID:	85424
Site Name:	WESTCO INTERNATIONAL CONSULTING INC
Violation Date:	01-02-2019
Citation:	40 CFR 1 265.31 - U.S. Code of Federal Regulations, Title 40, Chapter 1, Section(s) 265.31
Violation Description:	Failure to maintain and operate the facility to minimize the possibility of a fire, explosion, or any unplanned sudden or non-sudden release of hazardous waste or hazardous waste constituents to air, soil, or surface water which could threaten human health or the environment.
Violation Notes:	Returned to compliance on 01/03/2019.
Violation Division:	Ventura County Environmental Health
Violation Program:	HW
Violation Source:	CERS,
Site ID:	85424
Site Name:	WESTCO INTERNATIONAL CONSULTING INC
Violation Date:	02-25-2020
Citation:	22 CCR 12 66262.40(a) - California Code of Regulations, Title 22, Chapter 12, Section(s) 66262.40(a)
Violation Description:	Failure to keep a copy of each properly signed manifest for at least three years from the date the waste was accepted by the initial transporter. The manifest signed at the time the waste was accepted for transport shall be kept until receiving a signed copy from the designated facility which received the waste.
Violation Notes:	Returned to compliance on 03/10/2020.
Violation Division:	Ventura County Environmental Health
Violation Program:	HW
Violation Source:	CERS,
Site ID:	85424
Site Name:	WESTCO INTERNATIONAL CONSULTING INC
Violation Date:	07-25-2013
Citation:	40 CFR 1 265.174 - U.S. Code of Federal Regulations, Title 40, Chapter 1, Section(s) 265.174
Violation Description:	Failure to inspect hazardous waste storage areas at least weekly.
Violation Notes:	Returned to compliance on 07/29/2013.

WESTCO INTERNATIONAL CONSULTING INC (Continued) **S113161780**

Violation Division: Ventura County Environmental Health
Violation Program: HW
Violation Source: CERS,

Site ID: 85424
Site Name: WESTCO INTERNATIONAL CONSULTING INC
Violation Date: 07-25-2013
Citation: 40 CFR 1 265.35 - U.S. Code of Federal Regulations, Title 40, Chapter 1, Section(s) 265.35
Violation Description: Failure to maintain aisle space to allow the unobstructed movement of personnel, fire protection, spill control equipment, and decontamination equipment to any area of facility operation in an emergency, unless it can be demonstrated to the Department that aisle space is not needed for any of these purposes.
Violation Notes: Returned to compliance on 07/25/2013.
Violation Division: Ventura County Environmental Health
Violation Program: HW
Violation Source: CERS,

Site ID: 85424
Site Name: WESTCO INTERNATIONAL CONSULTING INC
Violation Date: 09-29-2014
Citation: HSC 6.95 25508(a)(1) - California Health and Safety Code, Chapter 6.95, Section(s) 25508(a)(1)
Violation Description: Failure to complete and electronically submit hazardous material inventory information for all reportable hazardous materials on site at or above reportable quantities.
Violation Notes: Returned to compliance on 10/10/2014.
Violation Division: Ventura City Fire Department
Violation Program: HMRRP
Violation Source: CERS,

Evaluation:
Eval General Type: Compliance Evaluation Inspection
Eval Date: 06-29-2021
Violations Found: No
Eval Type: Routine done by local agency
Eval Notes: Not reported
Eval Division: Ventura County Environmental Health
Eval Program: HW
Eval Source: CERS,

Eval General Type: Compliance Evaluation Inspection
Eval Date: 07-24-2014
Violations Found: No
Eval Type: Routine done by local agency
Eval Notes: Not reported
Eval Division: Ventura County Environmental Health
Eval Program: HW
Eval Source: CERS,

Eval General Type: Compliance Evaluation Inspection
Eval Date: 09-28-2016
Violations Found: Yes
Eval Type: Routine done by local agency
Eval Notes: Not reported
Eval Division: Ventura County Environmental Health

WESTCO INTERNATIONAL CONSULTING INC (Continued) **S113161780**

Eval Program: HW
Eval Source: CERS,

Eval General Type: Compliance Evaluation Inspection
Eval Date: 09-29-2014
Violations Found: Yes
Eval Type: Routine done by local agency
Eval Notes: Not reported
Eval Division: Ventura City Fire Department
Eval Program: HMRRP
Eval Source: CERS,

Eval General Type: Compliance Evaluation Inspection
Eval Date: 01-25-2022
Violations Found: Yes
Eval Type: Routine done by local agency
Eval Notes: Onsite to conduct a hazardous materials inspection. Last inspection conducted on 09/21/2017. Consent to inspect provided by Chad Shiells. Businesses are required to annually certify their Hazardous Materials Business Plan electronically through the California Environmental Reporting System (CERS) at cers.calepa.ca.gov. Required Business Plan Contents: Owner/Operator Page, Business Activities Page, Hazardous Materials/Waste Inventory, Site Map, Employee Training and Emergency Response Plan. Annual Electronic Submittal: Last submittal made on 01/06/2022. Facility Information: Billing Contact, Primary and Secondary Emergency Contacts, and Environmental Contact are current. Observed Inventory: Reported inventory verified. Site Map: See Violation #11 Submitted site map missing locations of reported hazardous m... [TRUNCATED: Refer to full Inspection Report]
Eval Division: Ventura City Fire Department
Eval Program: HMRRP
Eval Source: CERS,

Eval General Type: Compliance Evaluation Inspection
Eval Date: 02-25-2020
Violations Found: Yes
Eval Type: Routine done by local agency
Eval Notes: Not reported
Eval Division: Ventura County Environmental Health
Eval Program: HW
Eval Source: CERS,

Eval General Type: Compliance Evaluation Inspection
Eval Date: 07-25-2013
Violations Found: Yes
Eval Type: Routine done by local agency
Eval Notes: Not reported
Eval Division: Ventura County Environmental Health
Eval Program: HW
Eval Source: CERS,

Eval General Type: Compliance Evaluation Inspection
Eval Date: 01-02-2019
Violations Found: Yes

WESTCO INTERNATIONAL CONSULTING INC (Continued) **S113161780**

Eval Type: Routine done by local agency
Eval Notes: Not reported
Eval Division: Ventura County Environmental Health
Eval Program: HW
Eval Source: CERS,

Eval General Type: Compliance Evaluation Inspection
Eval Date: 09-21-2017
Violations Found: No
Eval Type: Routine done by local agency
Eval Notes: Not reported
Eval Division: Ventura City Fire Department
Eval Program: HMRRP
Eval Source: CERS,

Coordinates:
Site ID: 85424
Facility Name: WESTCO INTERNATIONAL CONSULTING INC
Env Int Type Code: HMBP
Program ID: 10338763
Coord Name: Not reported
Ref Point Type Desc: Center of a facility or station.,
Latitude: 34.295800
Longitude: -119.299010

Affiliation:
Affiliation Type Desc: Legal Owner
Entity Name: RAY KENNEDY
Entity Title: Not reported
Affiliation Address: 1360 N OLIVE ST
Affiliation City: VENTURA
Affiliation State: CA
Affiliation Country: United States
Affiliation Zip: 93001
Affiliation Phone: (805) 648-5004,

Affiliation Type Desc: Owner/Operator
Entity Name: Westco International Consulting Inc
Entity Title: Operator
Affiliation Address: 1360 N Olive St
Affiliation City: Ventura
Affiliation State: CA
Affiliation Country: Not reported
Affiliation Zip: 93001
Affiliation Phone: ,

Affiliation Type Desc: Environmental Contact
Entity Name: JOSH UNDERWOOD
Entity Title: Not reported
Affiliation Address: 1360 N OLIVE ST
Affiliation City: VENTURA
Affiliation State: CA
Affiliation Country: Not reported
Affiliation Zip: 93001
Affiliation Phone: ,

WESTCO INTERNATIONAL CONSULTING INC (Continued) **S113161780**

Affiliation Type Desc:	Facility Mailing Address
Entity Name:	Mailing Address
Entity Title:	Not reported
Affiliation Address:	1360 N OLIVE ST
Affiliation City:	VENTURA
Affiliation State:	CA
Affiliation Country:	Not reported
Affiliation Zip:	93001
Affiliation Phone:	,

Affiliation Type Desc:	Document Preparer
Entity Name:	Pauline Froiland
Entity Title:	Not reported
Affiliation Address:	Not reported
Affiliation City:	Not reported
Affiliation State:	Not reported
Affiliation Country:	Not reported
Affiliation Zip:	Not reported
Affiliation Phone:	,

Affiliation Type Desc:	Identification Signer
Entity Name:	Pauline Froiland
Entity Title:	Office Manager
Affiliation Address:	Not reported
Affiliation City:	Not reported
Affiliation State:	Not reported
Affiliation Country:	Not reported
Affiliation Zip:	Not reported
Affiliation Phone:	,

Affiliation Type Desc:	Parent Corporation
Entity Name:	WESTCO INTERNATIONAL CONSULTING INC
Entity Title:	Not reported
Affiliation Address:	Not reported
Affiliation City:	Not reported
Affiliation State:	Not reported
Affiliation Country:	Not reported
Affiliation Zip:	Not reported
Affiliation Phone:	,

Affiliation Type Desc:	CUPA District
Entity Name:	Ventura County Environmental Health
Entity Title:	Not reported
Affiliation Address:	800 South Victoria Avenue
Affiliation City:	Ventura
Affiliation State:	CA
Affiliation Country:	Not reported
Affiliation Zip:	93009
Affiliation Phone:	(805) 654-2813,

Affiliation Type Desc:	Operator
Entity Name:	RAY KENNEDY
Entity Title:	Not reported
Affiliation Address:	Not reported
Affiliation City:	Not reported
Affiliation State:	Not reported
Affiliation Country:	Not reported

WESTCO INTERNATIONAL CONSULTING INC (Continued) **S113161780**

Affiliation Zip: Not reported
Affiliation Phone: (805) 648-5004,

Name: WESTCO INTERNATIONAL CONSULTING INC
Address: 1360 N OLIVE ST
City,State,Zip: VENTURA, CA 93001
Site ID: 85424
CERS ID: 898089
CERS Description: Industrial Facility Storm Water

Violations:

Site ID: 85424
Site Name: WESTCO INTERNATIONAL CONSULTING INC
Violation Date: 07-25-2013
Citation: 40 CFR 1 265.173 - U.S. Code of Federal Regulations, Title 40, Chapter 1, Section(s) 265.173
Violation Description: Failure to properly close hazardous waste containers when not in active use.
Violation Notes: Returned to compliance on 07/25/2013.
Violation Division: Ventura County Environmental Health
Violation Program: HW
Violation Source: CERS,

Site ID: 85424
Site Name: WESTCO INTERNATIONAL CONSULTING INC
Violation Date: 01-02-2019
Citation: HSC 6.5 25123.3(h)(1) - California Health and Safety Code, Chapter 6.5, Section(s) 25123.3(h)(1)
Violation Description: Failure to send hazardous waste offsite for treatment, storage, or disposal within 180 days (or 270 days if waste is transported over 200 miles) for a generator who generates less than 1000 kilogram per month if all of the following conditions are met: (1) The quantity of hazardous waste accumulated onsite never exceeds 6,000 kilograms. (2) The generator complies with the requirements of 40 Code of Federal Regulations section 262.34(d), (e) and (f). (3) The generator does not hold acutely hazardous waste or extremely hazardous waste in an amount greater than one kilogram for more than 90 days.
Violation Notes: Returned to compliance on 01/09/2019.
Violation Division: Ventura County Environmental Health
Violation Program: HW
Violation Source: CERS,

Site ID: 85424
Site Name: WESTCO INTERNATIONAL CONSULTING INC
Violation Date: 09-28-2016
Citation: 40 CFR 1 265.31 - U.S. Code of Federal Regulations, Title 40, Chapter 1, Section(s) 265.31
Violation Description: Failure to maintain and operate the facility to minimize the possibility of a fire, explosion, or any unplanned sudden or non-sudden release of hazardous waste or hazardous waste constituents to air, soil, or surface water which could threaten human health or the environment.
Violation Notes: Returned to compliance on 10/12/2016.
Violation Division: Ventura County Environmental Health
Violation Program: HW
Violation Source: CERS,

WESTCO INTERNATIONAL CONSULTING INC (Continued) **S113161780**

Site ID:	85424
Site Name:	WESTCO INTERNATIONAL CONSULTING INC
Violation Date:	07-25-2013
Citation:	40 CFR 1 265.31 - U.S. Code of Federal Regulations, Title 40, Chapter 1, Section(s) 265.31
Violation Description:	Failure to maintain and operate the facility to minimize the possibility of a fire, explosion, or any unplanned sudden or non-sudden release of hazardous waste or hazardous waste constituents to the air, soil, or surface water which could threaten human health or the environment..
Violation Notes:	Returned to compliance on 07/29/2013.
Violation Division:	Ventura County Environmental Health
Violation Program:	HW
Violation Source:	CERS,

Site ID:	85424
Site Name:	WESTCO INTERNATIONAL CONSULTING INC
Violation Date:	09-28-2016
Citation:	HSC 6.5 25160(b)(3) - California Health and Safety Code, Chapter 6.5, Section(s) 25160(b)(3)
Violation Description:	Failure to determine the status of any hazardous waste if a signed copy of the manifest isn t received within 35 days of the date the waste was accepted by the initial transporter and/or to submit an Exception Report to DTSC if a signed copy of the manifest isn t received within 45 days of the date the waste was accepted by the initial transporter.
Violation Notes:	Returned to compliance on 10/11/2016.
Violation Division:	Ventura County Environmental Health
Violation Program:	HW
Violation Source:	CERS,

Site ID:	85424
Site Name:	WESTCO INTERNATIONAL CONSULTING INC
Violation Date:	01-25-2022
Citation:	HSC 6.95 25508(a)(3) - California Health and Safety Code, Chapter 6.95, Section(s) 25508(a)(3)
Violation Description:	Failure to complete and electronically submit a site map with all required content.
Violation Notes:	Returned to compliance on 03/22/2022. Failure to provide all required content on the site map. Submitted map is missing the location of reported items in the hazardous materials inventory. <p style="color:red;">Log in to CERS at cers.calepa.ca.gov to upload a revised map that marks the location of all items listed in the hazardous materials inventory.
Violation Division:	Ventura City Fire Department
Violation Program:	HMRRP
Violation Source:	CERS,

Site ID:	85424
Site Name:	WESTCO INTERNATIONAL CONSULTING INC
Violation Date:	01-02-2019
Citation:	40 CFR 1 265.31 - U.S. Code of Federal Regulations, Title 40, Chapter 1, Section(s) 265.31
Violation Description:	Failure to maintain and operate the facility to minimize the possibility of a fire, explosion, or any unplanned sudden or non-sudden release of hazardous waste or hazardous waste constituents

WESTCO INTERNATIONAL CONSULTING INC (Continued) **S113161780**

	to air, soil, or surface water which could threaten human health or the environment.
Violation Notes:	Returned to compliance on 01/03/2019.
Violation Division:	Ventura County Environmental Health
Violation Program:	HW
Violation Source:	CERS,
Site ID:	85424
Site Name:	WESTCO INTERNATIONAL CONSULTING INC
Violation Date:	02-25-2020
Citation:	22 CCR 12 66262.40(a) - California Code of Regulations, Title 22, Chapter 12, Section(s) 66262.40(a)
Violation Description:	Failure to keep a copy of each properly signed manifest for at least three years from the date the waste was accepted by the initial transporter. The manifest signed at the time the waste was accepted for transport shall be kept until receiving a signed copy from the designated facility which received the waste.
Violation Notes:	Returned to compliance on 03/10/2020.
Violation Division:	Ventura County Environmental Health
Violation Program:	HW
Violation Source:	CERS,
Site ID:	85424
Site Name:	WESTCO INTERNATIONAL CONSULTING INC
Violation Date:	07-25-2013
Citation:	40 CFR 1 265.174 - U.S. Code of Federal Regulations, Title 40, Chapter 1, Section(s) 265.174
Violation Description:	Failure to inspect hazardous waste storage areas at least weekly.
Violation Notes:	Returned to compliance on 07/29/2013.
Violation Division:	Ventura County Environmental Health
Violation Program:	HW
Violation Source:	CERS,
Site ID:	85424
Site Name:	WESTCO INTERNATIONAL CONSULTING INC
Violation Date:	07-25-2013
Citation:	40 CFR 1 265.35 - U.S. Code of Federal Regulations, Title 40, Chapter 1, Section(s) 265.35
Violation Description:	Failure to maintain aisle space to allow the unobstructed movement of personnel, fire protection, spill control equipment, and decontamination equipment to any area of facility operation in an emergency, unless it can be demonstrated to the Department that aisle space is not needed for any of these purposes.
Violation Notes:	Returned to compliance on 07/25/2013.
Violation Division:	Ventura County Environmental Health
Violation Program:	HW
Violation Source:	CERS,
Site ID:	85424
Site Name:	WESTCO INTERNATIONAL CONSULTING INC
Violation Date:	09-29-2014
Citation:	HSC 6.95 25508(a)(1) - California Health and Safety Code, Chapter 6.95, Section(s) 25508(a)(1)
Violation Description:	Failure to complete and electronically submit hazardous material inventory information for all reportable hazardous materials on site at or above reportable quantities.
Violation Notes:	Returned to compliance on 10/10/2014.

WESTCO INTERNATIONAL CONSULTING INC (Continued) **S113161780**

Violation Division: Ventura City Fire Department
Violation Program: HMRRP
Violation Source: CERS,

Evaluation:
Eval General Type: Compliance Evaluation Inspection
Eval Date: 06-29-2021
Violations Found: No
Eval Type: Routine done by local agency
Eval Notes: Not reported
Eval Division: Ventura County Environmental Health
Eval Program: HW
Eval Source: CERS,

Eval General Type: Compliance Evaluation Inspection
Eval Date: 07-24-2014
Violations Found: No
Eval Type: Routine done by local agency
Eval Notes: Not reported
Eval Division: Ventura County Environmental Health
Eval Program: HW
Eval Source: CERS,

Eval General Type: Compliance Evaluation Inspection
Eval Date: 09-28-2016
Violations Found: Yes
Eval Type: Routine done by local agency
Eval Notes: Not reported
Eval Division: Ventura County Environmental Health
Eval Program: HW
Eval Source: CERS,

Eval General Type: Compliance Evaluation Inspection
Eval Date: 09-29-2014
Violations Found: Yes
Eval Type: Routine done by local agency
Eval Notes: Not reported
Eval Division: Ventura City Fire Department
Eval Program: HMRRP
Eval Source: CERS,

Eval General Type: Compliance Evaluation Inspection
Eval Date: 01-25-2022
Violations Found: Yes
Eval Type: Routine done by local agency
Eval Notes: Onsite to conduct a hazardous materials inspection. Last inspection conducted on 09/21/2017. Consent to inspect provided by Chad Shiells. Businesses are required to annually certify their Hazardous Materials Business Plan electronically through the California Environmental Reporting System (CERS) at cers.calepa.ca.gov. Required Business Plan Contents: Owner/Operator Page, Business Activities Page, Hazardous Materials/Waste Inventory, Site Map, Employee Training and Emergency Response Plan. Annual Electronic Submittal: Last submittal made on 01/06/2022. Facility Information: Billing Contact, Primary and Secondary Emergency Contacts, and Environmental Contact are

WESTCO INTERNATIONAL CONSULTING INC (Continued) **S113161780**

current. Observed Inventory: Reported inventory verified. Site Map: See Violation #11 Submitted site map missing locations of reported hazardous m... [TRUNCATED: Refer to full Inspection Report]

Eval Division: Ventura City Fire Department
Eval Program: HMRRP
Eval Source: CERS,

Eval General Type: Compliance Evaluation Inspection
Eval Date: 02-25-2020
Violations Found: Yes
Eval Type: Routine done by local agency
Eval Notes: Not reported
Eval Division: Ventura County Environmental Health
Eval Program: HW
Eval Source: CERS,

Eval General Type: Compliance Evaluation Inspection
Eval Date: 07-25-2013
Violations Found: Yes
Eval Type: Routine done by local agency
Eval Notes: Not reported
Eval Division: Ventura County Environmental Health
Eval Program: HW
Eval Source: CERS,

Eval General Type: Compliance Evaluation Inspection
Eval Date: 01-02-2019
Violations Found: Yes
Eval Type: Routine done by local agency
Eval Notes: Not reported
Eval Division: Ventura County Environmental Health
Eval Program: HW
Eval Source: CERS,

Eval General Type: Compliance Evaluation Inspection
Eval Date: 09-21-2017
Violations Found: No
Eval Type: Routine done by local agency
Eval Notes: Not reported
Eval Division: Ventura City Fire Department
Eval Program: HMRRP
Eval Source: CERS,

Coordinates:
Site ID: 85424
Facility Name: WESTCO INTERNATIONAL CONSULTING INC
Env Int Type Code: HMBP
Program ID: 10338763
Coord Name: Not reported
Ref Point Type Desc: Center of a facility or station.,
Latitude: 34.295800
Longitude: -119.299010

Affiliation:
Affiliation Type Desc: Legal Owner

WESTCO INTERNATIONAL CONSULTING INC (Continued) **S113161780**

Entity Name:	RAY KENNEDY
Entity Title:	Not reported
Affiliation Address:	1360 N OLIVE ST
Affiliation City:	VENTURA
Affiliation State:	CA
Affiliation Country:	United States
Affiliation Zip:	93001
Affiliation Phone:	(805) 648-5004,
Affiliation Type Desc:	Owner/Operator
Entity Name:	Westco International Consulting Inc
Entity Title:	Operator
Affiliation Address:	1360 N Olive St
Affiliation City:	Ventura
Affiliation State:	CA
Affiliation Country:	Not reported
Affiliation Zip:	93001
Affiliation Phone:	,
Affiliation Type Desc:	Environmental Contact
Entity Name:	JOSH UNDERWOOD
Entity Title:	Not reported
Affiliation Address:	1360 N OLIVE ST
Affiliation City:	VENTURA
Affiliation State:	CA
Affiliation Country:	Not reported
Affiliation Zip:	93001
Affiliation Phone:	,
Affiliation Type Desc:	Facility Mailing Address
Entity Name:	Mailing Address
Entity Title:	Not reported
Affiliation Address:	1360 N OLIVE ST
Affiliation City:	VENTURA
Affiliation State:	CA
Affiliation Country:	Not reported
Affiliation Zip:	93001
Affiliation Phone:	,
Affiliation Type Desc:	Document Preparer
Entity Name:	Pauline Froiland
Entity Title:	Not reported
Affiliation Address:	Not reported
Affiliation City:	Not reported
Affiliation State:	Not reported
Affiliation Country:	Not reported
Affiliation Zip:	Not reported
Affiliation Phone:	,
Affiliation Type Desc:	Identification Signer
Entity Name:	Pauline Froiland
Entity Title:	Office Manager
Affiliation Address:	Not reported
Affiliation City:	Not reported
Affiliation State:	Not reported
Affiliation Country:	Not reported
Affiliation Zip:	Not reported

WESTCO INTERNATIONAL CONSULTING INC (Continued) **S113161780**

Affiliation Phone: ,

Affiliation Type Desc: Parent Corporation
Entity Name: WESTCO INTERNATIONAL CONSULTING INC
Entity Title: Not reported
Affiliation Address: Not reported
Affiliation City: Not reported
Affiliation State: Not reported
Affiliation Country: Not reported
Affiliation Zip: Not reported
Affiliation Phone: ,

Affiliation Type Desc: CUPA District
Entity Name: Ventura County Environmental Health
Entity Title: Not reported
Affiliation Address: 800 South Victoria Avenue
Affiliation City: Ventura
Affiliation State: CA
Affiliation Country: Not reported
Affiliation Zip: 93009
Affiliation Phone: (805) 654-2813,

Affiliation Type Desc: Operator
Entity Name: RAY KENNEDY
Entity Title: Not reported
Affiliation Address: Not reported
Affiliation City: Not reported
Affiliation State: Not reported
Affiliation Country: Not reported
Affiliation Zip: Not reported
Affiliation Phone: (805) 648-5004,

HWTS:
Name: WESTCO INTERNATIONAL INC
Address: 1360 N OLIVE ST
Address 2: Not reported
City,State,Zip: VENTURA, CA 93001
EPA ID: CAL000363967
Inactive Date: Not reported
Create Date: 05/25/2011
Last Act Date: Not reported
Mailing Name: Not reported
Mailing Address: PO BOX 66
Mailing Address 2: Not reported
Mailing City,State,Zip: OAK VIEW, CA 930220066
Owner Name: WESTCO INTERNATIONAL INC
Owner Address: 1360 N OLIVE ST
Owner Address 2: Not reported
Owner City,State,Zip: VENTURA, CA 930011342
Contact Name: PAULINE FROILAND
Contact Address: 1360 N OLIVE STREET
Contact Address 2: Not reported
City,State,Zip: VENTURA, CA 93001
Facility Status: Active
Facility Type: PERMANENT
Category: STATE

WESTCO INTERNATIONAL CONSULTING INC (Continued) **S113161780**

Latitude:	34.2958
Longitude:	-119.29902
NAICS:	
EPA ID:	CAL000363967
Create Date:	2011-05-25 14:05:17.203
NAICS Code:	99999
NAICS Description:	Not Otherwise Specified
Issued EPA ID Date:	2011-05-25 14:05:17.18700
Inactive Date:	Not reported
Facility Name:	WESTCO INTERNATIONAL INC
Facility Address:	1360 N OLIVE ST
Facility Address 2:	Not reported
Facility City:	VENTURA
Facility County:	Not reported
Facility State:	CA
Facility Zip:	930011342

C42 **TRI-VALLEY DRILLING** **RCRA NonGen / NLR** **1024798233**
South **1349 N OLIVE ST** **CAL000196857**
< 1/8 **VENTURA, CA 93003**
0.060 mi.
316 ft. **Site 12 of 13 in cluster C**

Relative: **Lower**
Actual: **60 ft.**

RCRA Listings:

Date Form Received by Agency:		19990125
Handler Name:	TRI-VALLEY DRILLING	
Handler Address:		1349 N OLIVE ST
Handler City,State,Zip:		VENTURA, CA 93003-0000
EPA ID:		CAL000196857
Contact Name:		RONALD P. HESTER
Contact Address:		1349 N. OLIVE ST
Contact City,State,Zip:		VENTURA, CA 93001
Contact Telephone:		805-643-3144
Contact Fax:		805-832-6857
Contact Email:		INFO@TRIVALLEYDRILLING.COM
Contact Title:		Not reported
EPA Region:		09
Land Type:		Not reported
Federal Waste Generator Description:		Not a generator, verified
Non-Notifier:		Not reported
Biennial Report Cycle:		Not reported
Accessibility:		Not reported
Active Site Indicator:		Handler Activities
State District Owner:		Not reported
State District:		Not reported
Mailing Address:		1349 N OLIVE ST
Mailing City,State,Zip:		VENTURA, CA 93001-0000
Owner Name:	RONALD P. HESTER	
Owner Type:		Other
Operator Name:	RONALD P. HESTER	
Operator Type:		Other
Short-Term Generator Activity:		No
Importer Activity:		No
Mixed Waste Generator:		No
Transporter Activity:		No
Transfer Facility Activity:		No

TRI-VALLEY DRILLING (Continued) **1024798233**

Recycler Activity with Storage:	No
Small Quantity On-Site Burner Exemption:	No
Smelting Melting and Refining Furnace Exemption:	No
Underground Injection Control:	No
Off-Site Waste Receipt:	No
Universal Waste Indicator:	Yes
Universal Waste Destination Facility:	Yes
Federal Universal Waste:	No
Active Site Fed-Reg Treatment Storage and Disposal Facility:	Not reported
Active Site Converter Treatment storage and Disposal Facility:	Not reported
Active Site State-Reg Treatment Storage and Disposal Facility:	Not reported
Active Site State-Reg Handler:	---
Federal Facility Indicator:	Not reported
Hazardous Secondary Material Indicator:	N
Sub-Part K Indicator:	Not reported
Commercial TSD Indicator:	No
Treatment Storage and Disposal Type:	Not reported
2018 GPRA Permit Baseline:	Not on the Baseline
2018 GPRA Renewals Baseline:	Not on the Baseline
Permit Renewals Workload Universe:	Not reported
Permit Workload Universe:	Not reported
Permit Progress Universe:	Not reported
Post-Closure Workload Universe:	Not reported
Closure Workload Universe:	Not reported
202 GPRA Corrective Action Baseline:	No
Corrective Action Workload Universe:	No
Subject to Corrective Action Universe:	No
Non-TSDFs Where RCRA CA has Been Imposed Universe:	No
TSDFs Potentially Subject to CA Under 3004 (u)/(v) Universe:	No
TSDFs Only Subject to CA under Discretionary Auth Universe:	No
Corrective Action Priority Ranking:	No NCAPS ranking
Environmental Control Indicator:	No
Institutional Control Indicator:	No
Human Exposure Controls Indicator:	N/A
Groundwater Controls Indicator:	N/A
Operating TSDF Universe:	Not reported
Full Enforcement Universe:	Not reported
Significant Non-Complier Universe:	No
Unaddressed Significant Non-Complier Universe:	No
Addressed Significant Non-Complier Universe:	No
Significant Non-Complier With a Compliance Schedule Universe:	No
Financial Assurance Required: Not reported	
Handler Date of Last Change:	20180905
Recognized Trader-Importer:	No
Recognized Trader-Exporter:	No
Importer of Spent Lead Acid Batteries:	No
Exporter of Spent Lead Acid Batteries:	No
Recycler Activity Without Storage:	No
Manifest Broker:	No
Sub-Part P Indicator:	No

Handler - Owner Operator:

Owner/Operator Indicator:	Owner
Owner/Operator Name: RONALD P. HESTER	
Legal Status:	Other
Date Became Current:	Not reported

TRI-VALLEY DRILLING (Continued) **1024798233**

Date Ended Current:	Not reported
Owner/Operator Address:	1349 N OLIVE ST
Owner/Operator City,State,Zip:	VENTURA, CA 93001-1324
Owner/Operator Telephone:	805-643-3144
Owner/Operator Telephone Ext:	Not reported
Owner/Operator Fax:	Not reported
Owner/Operator Email:	Not reported
Owner/Operator Indicator:	Operator
Owner/Operator Name: RONALD P. HESTER	
Legal Status:	Other
Date Became Current:	Not reported
Date Ended Current:	Not reported
Owner/Operator Address:	1349 N. OLIVE ST
Owner/Operator City,State,Zip:	VENTURA, CA 93001
Owner/Operator Telephone:	805-643-3144
Owner/Operator Telephone Ext:	Not reported
Owner/Operator Fax:	Not reported
Owner/Operator Email:	Not reported

Historic Generators:

Receive Date:	19990125
Handler Name: TRI-VALLEY DRILLING	
Federal Waste Generator Description:	Not a generator, verified
State District Owner:	Not reported
Large Quantity Handler of Universal Waste:	No
Recognized Trader Importer:	No
Recognized Trader Exporter:	No
Spent Lead Acid Battery Importer:	No
Spent Lead Acid Battery Exporter:	No
Current Record:	Yes
Non Storage Recycler Activity:	Not reported
Electronic Manifest Broker:	Not reported

List of NAICS Codes and Descriptions:

NAICS Code:	23599
NAICS Description:	ALL OTHER SPECIAL TRADE CONTRACTORS

Facility Has Received Notices of Violations:

Violations:	No Violations Found

Evaluation Action Summary:

Evaluations:	No Evaluations Found

C43 **RINCON IRONWORKS** **CA CERS HAZ WASTE** **S113102620**
South **1349 N OLIVE ST** **CA VENTURA CO. BWT** **N/A**
< 1/8 **VENTURA, CA 93001** **CA HAZNET**
0.060 mi. **CA CERS**
316 ft. **Site 13 of 13 in cluster C** **CA HWTS**

Relative: **Lower**

Actual: **60 ft.**

CERS HAZ WASTE:

Name:	TRI VALLEY DRILLING
Address:	1349 N OLIVE ST
City,State,Zip:	VENTURA, CA 93001
Site ID:	404312

RINCON IRONWORKS (Continued) **S113102620**

CERS ID: 10335160
CERS Description: Hazardous Waste Generator

VENTURA CO. BWT:
Name: RINCON IRONWORKS
Address: 1349 N OLIVE ST
City,State,Zip: VENTURA, CA
Facility ID: FA0034118
Program: BUSINESS PLAN - VENTURA CITY

Name: TRI VALLEY DRILLING
Address: 1349 N OLIVE ST
City,State,Zip: VENTURA, CA
Facility ID: HM 3191
Program: Not reported

HAZNET:
Name: TRI-VALLEY DRILLING
Address: 1349 N OLIVE ST
Address 2: Not reported
City,State,Zip: VENTURA, CA 930030000
Contact: Ronald P. Hester
Telephone: 8056433144
Mailing Name: Not reported
Mailing Address: 1349 N OLIVE ST

Year: 2009
Gepaid: CAL000196857
TSD EPA ID: NVT330010000
CA Waste Code: 223 - Unspecified oil-containing waste
Disposal Method: H039 - Other Recovery Of Reclamation For Reuse Including Acid Regeneration, Organics Recovery Ect
Tons: 0.025

Year: 2009
Gepaid: CAL000196857
TSD EPA ID: NVT330010000
CA Waste Code: 491 - Unspecified sludge waste
Disposal Method: H039 - Other Recovery Of Reclamation For Reuse Including Acid Regeneration, Organics Recovery Ect
Tons: 0.05

Year: 2008
Gepaid: CAL000196857
TSD EPA ID: NVT330010000
CA Waste Code: 352 - Other organic solids
Disposal Method: H132 - Landfill Or Surface Impoundment That Will Be Closed As Landfill(To Include On-Site Treatment And/Or Stabilization)
Tons: 0.15

Year: 2007
Gepaid: CAL000196857
TSD EPA ID: TXD077603371
CA Waste Code: 214 - Unspecified solvent mixture
Disposal Method: H061 - Fuel Blending Prior To Energy Recovery At Another Site
Tons: 0.025

RINCON IRONWORKS (Continued) **S113102620**

Year:	2007
Gepaid:	CAL000196857
TSD EPA ID:	TXD077603371
CA Waste Code:	212 - Oxygenated solvents (acetone, butanol, ethyl acetate, etc.)
Disposal Method:	H061 - Fuel Blending Prior To Energy Recovery At Another Site
Tons:	0.1
Year:	2007
Gepaid:	CAL000196857
TSD EPA ID:	NVT330010000
CA Waste Code:	-
Disposal Method:	H132 - Landfill Or Surface Impoundment That Will Be Closed As Landfill(To Include On-Site Treatment And/Or Stabilization)
Tons:	Not reported
Year:	2007
Gepaid:	CAL000196857
TSD EPA ID:	NVT330010000
CA Waste Code:	352 - Other organic solids
Disposal Method:	-
Tons:	0.05
Year:	2006
Gepaid:	CAL000196857
TSD EPA ID:	CAD093459485
CA Waste Code:	-
Disposal Method:	R01 - Recycler
Tons:	0.0075
Year:	2003
Gepaid:	CAL000196857
TSD EPA ID:	CAT080013352
CA Waste Code:	222 - Oil/water separation sludge
Disposal Method:	R01 - Recycler
Tons:	0.14595

Additional Info:

Year:	2009
Gen EPA ID:	CAL000196857
Shipment Date:	20090623
Creation Date:	10/29/2009 18:30:26
Receipt Date:	20090702
Manifest ID:	001707741SKS
Trans EPA ID:	TXR000050930
Trans Name:	SAFETY-KLEEN SYSTEMS INC
Trans 2 EPA ID:	OKD981588791
Trans 2 Name:	TRIAD
TSDF EPA ID:	NVT330010000
Trans Name:	US ECOLOGY NEVADA
TSDF Alt EPA ID:	Not reported
TSDF Alt Name:	Not reported
Waste Code Description:	491 - Unspecified sludge waste
RCRA Code:	Not reported
Meth Code:	H039 - Other Recovery Of Reclamation For Reuse Including Acid Regeneration, Organics Recovery Ect

RINCON IRONWORKS (Continued) **S113102620**

Quantity Tons:	0.05
Waste Quantity:	100
Quantity Unit:	P
Additional Code 1:	Not reported
Additional Code 2:	Not reported
Additional Code 3:	Not reported
Additional Code 4:	Not reported
Additional Code 5:	Not reported
Shipment Date:	20090623
Creation Date:	10/29/2009 18:30:26
Receipt Date:	20090702
Manifest ID:	001707741SKS
Trans EPA ID:	TXR000050930
Trans Name:	SAFETY-KLEEN SYSTEMS INC
Trans 2 EPA ID:	OKD981588791
Trans 2 Name:	TRIAD
TSDF EPA ID:	NVT330010000
Trans Name:	US ECOLOGY NEVADA
TSDF Alt EPA ID:	Not reported
TSDF Alt Name:	Not reported
Waste Code Description:	223 - Unspecified oil-containing waste
RCRA Code:	Not reported
Meth Code:	H039 - Other Recovery Of Reclamation For Reuse Including Acid Regeneration, Organics Recovery Ect
Quantity Tons:	0.025
Waste Quantity:	50
Quantity Unit:	P
Additional Code 1:	Not reported
Additional Code 2:	Not reported
Additional Code 3:	Not reported
Additional Code 4:	Not reported
Additional Code 5:	Not reported

Additional Info:

Year:	2008
Gen EPA ID:	CAL000196857
Shipment Date:	20080229
Creation Date:	8/7/2008 18:30:07
Receipt Date:	20080310
Manifest ID:	000746101SKS
Trans EPA ID:	TXR000050930
Trans Name:	SAFETY-KLEEN SYSTEMS INC
Trans 2 EPA ID:	OKD981588791
Trans 2 Name:	TRIAD TRANSPORT INC
TSDF EPA ID:	NVT330010000
Trans Name:	US ECOLOGY NEVADA
TSDF Alt EPA ID:	Not reported
TSDF Alt Name:	Not reported
Waste Code Description:	352 - Other organic solids
RCRA Code:	Not reported
Meth Code:	H132 - Landfill Or Surface Impoundment That Will Be Closed As Landfill(To Include On-Site Treatment And/Or Stabilization)
Quantity Tons:	0.15
Waste Quantity:	300
Quantity Unit:	P

RINCON IRONWORKS (Continued) **S113102620**

Additional Code 1:	Not reported
Additional Code 2:	Not reported
Additional Code 3:	Not reported
Additional Code 4:	Not reported
Additional Code 5:	Not reported

Additional Info:

Year:	2007
Gen EPA ID:	CAL000196857
Shipment Date:	20070420
Creation Date:	12/20/2007 18:30:07
Receipt Date:	20070507
Manifest ID:	000038476SKS
Trans EPA ID:	TXR000050930
Trans Name:	SAFETY-KLEEN SYSTEMS INC
Trans 2 EPA ID:	OKD981588791
Trans 2 Name:	TRIAD
TSDF EPA ID:	TXD077603371
Trans Name:	SAFETY-KLEEN SYSTEMS INC
TSDF Alt EPA ID:	Not reported
TSDF Alt Name:	Not reported
Waste Code Description:	214 - Unspecified solvent mixture
RCRA Code:	D001
Meth Code:	H061 - Fuel Blending Prior To Energy Recovery At Another Site
Quantity Tons:	0.025
Waste Quantity:	50
Quantity Unit:	P
Additional Code 1:	Not reported
Additional Code 2:	Not reported
Additional Code 3:	Not reported
Additional Code 4:	Not reported
Additional Code 5:	Not reported
Shipment Date:	20070420
Creation Date:	12/20/2007 18:30:07
Receipt Date:	20070503
Manifest ID:	000038477SKS
Trans EPA ID:	TXR000050930
Trans Name:	SAFETY-KLEEN SYSTEMS INC
Trans 2 EPA ID:	OKD981588791
Trans 2 Name:	TRIAD TRANSPORT INC
TSDF EPA ID:	NVT330010000
Trans Name:	US ECOLOGY NEVADA
TSDF Alt EPA ID:	Not reported
TSDF Alt Name:	Not reported
Waste Code Description:	352 - Other organic solids
RCRA Code:	Not reported
Meth Code:	- Not reported
Quantity Tons:	0.05
Waste Quantity:	100
Quantity Unit:	P
Additional Code 1:	Not reported
Additional Code 2:	Not reported
Additional Code 3:	Not reported
Additional Code 4:	Not reported
Additional Code 5:	Not reported

RINCON IRONWORKS (Continued) **S113102620**

Shipment Date:	20070420
Creation Date:	12/20/2007 18:30:07
Receipt Date:	20070503
Manifest ID:	000038477SKS
Trans EPA ID:	TXR000050930
Trans Name:	SAFETY-KLEEN SYSTEMS INC
Trans 2 EPA ID:	OKD981588791
Trans 2 Name:	TRIAD TRANSPORT INC
TSDF EPA ID:	NVT330010000
Trans Name:	US ECOLOGY NEVADA
TSDF Alt EPA ID:	Not reported
TSDF Alt Name:	Not reported
Waste Code Description:	- Not reported
RCRA Code:	Not reported
Meth Code:	H132 - Landfill Or Surface Impoundment That Will Be Closed As Landfill(To Include On-Site Treatment And/Or Stabilization)
Quantity Tons:	Not reported
Waste Quantity:	Not reported
Quantity Unit:	Not reported
Additional Code 1:	Not reported
Additional Code 2:	Not reported
Additional Code 3:	Not reported
Additional Code 4:	Not reported
Additional Code 5:	Not reported

Shipment Date:	20070420
Creation Date:	12/20/2007 18:30:07
Receipt Date:	20070507
Manifest ID:	000038476SKS
Trans EPA ID:	TXR000050930
Trans Name:	SAFETY-KLEEN SYSTEMS INC
Trans 2 EPA ID:	OKD981588791
Trans 2 Name:	TRIAD
TSDF EPA ID:	TXD077603371
Trans Name:	SAFETY-KLEEN SYSTEMS INC
TSDF Alt EPA ID:	Not reported
TSDF Alt Name:	Not reported
Waste Code Description:	212 - Oxygenated solvents (acetone, butanol, ethyl acetate, etc.
RCRA Code:	F005
Meth Code:	H061 - Fuel Blending Prior To Energy Recovery At Another Site
Quantity Tons:	0.1
Waste Quantity:	200
Quantity Unit:	P
Additional Code 1:	F003
Additional Code 2:	D035
Additional Code 3:	D001
Additional Code 4:	Not reported
Additional Code 5:	Not reported

Additional Info:

Year:	2006
Gen EPA ID:	CAL000196857

Shipment Date:	20060323
Creation Date:	7/27/2006 18:36:48
Receipt Date:	20060413
Manifest ID:	25023289

RINCON IRONWORKS (Continued) **S113102620**

Trans EPA ID:	TXR000050930
Trans Name:	SAFETY KLEEN SYSTEMS INC
Trans 2 EPA ID:	Not reported
Trans 2 Name:	Not reported
TSDF EPA ID:	CAD093459485
Trans Name:	SAFETY KLEEN SYSTEMS INC
TSDF Alt EPA ID:	CAD093459485
TSDF Alt Name:	Not reported
Waste Code Description:	- Not reported
RCRA Code:	Not reported
Meth Code:	R01 - Recycler
Quantity Tons:	0.0075
Waste Quantity:	15
Quantity Unit:	P
Additional Code 1:	Not reported
Additional Code 2:	Not reported
Additional Code 3:	Not reported
Additional Code 4:	Not reported
Additional Code 5:	Not reported

Additional Info:

Year:	2003
Gen EPA ID:	CAL000196857
Shipment Date:	20030421
Creation Date:	8/29/2003 18:31:02
Receipt Date:	20030421
Manifest ID:	22196262
Trans EPA ID:	TXR000050930
Trans Name:	Not reported
Trans 2 EPA ID:	Not reported
Trans 2 Name:	Not reported
TSDF EPA ID:	CAT080013352
Trans Name:	Not reported
TSDF Alt EPA ID:	CAT080013352
TSDF Alt Name:	Not reported
Waste Code Description:	222 - Oil/water separation sludge
RCRA Code:	Not reported
Meth Code:	R01 - Recycler
Quantity Tons:	0.14595
Waste Quantity:	35
Quantity Unit:	G
Additional Code 1:	Not reported
Additional Code 2:	Not reported
Additional Code 3:	Not reported
Additional Code 4:	Not reported
Additional Code 5:	Not reported

CERS:

Name:	TRI VALLEY DRILLING
Address:	1349 N OLIVE ST
City,State,Zip:	VENTURA, CA 93001
Site ID:	404312
CERS ID:	10335160
CERS Description:	Chemical Storage Facilities

RINCON IRONWORKS (Continued) **S113102620**

Violations:

Site ID:	404312
Site Name:	TRI VALLEY DRILLING
Violation Date:	01-24-2022
Citation:	HSC 6.95 25508(a)(3) - California Health and Safety Code, Chapter 6.95, Section(s) 25508(a)(3)
Violation Description:	Failure to establish and electronically submit an adequate emergency response plan and procedures for a release or threatened release of a hazardous material.
Violation Notes:	Returned to compliance on 02/04/2022. Failure to submit an adequate emergency response plan with current Emergency Response and Agency Notification Numbers. <p style="color:red;">Log in to CERS at cers.calepa.ca.gov to submit an adequate emergency response procedures that includes current Emergency Response and Agency Notification Numbers. Local Unified Program Agency (805) 654-2813 Ventura City Fire Dept (805) 658-4717 CA State Warning Center (CalOES) (800) 852-7550 Department of Toxic Substances (DTSC) (916) 255-3545 Regional Water Quality Control Board (RWQCB) to (213) 576-6600 State Fire Marshall to (916) 323-7390 Emergency Response Contingency Plan Template: You may use this form to develop plans and procedures in the event of a spill or emergency response involving hazardous materials or hazardous waste - <a href="https://docs.vcrma.org/images/pdf/eh/haz-mat/Emergency-Response-C... [TRUNCATED: Refer to full Inspection Report]
Violation Division:	Ventura City Fire Department
Violation Program:	HMRRP
Violation Source:	CERS,

Site ID:	404312
Site Name:	TRI VALLEY DRILLING
Violation Date:	01-24-2022
Citation:	HSC 6.95 25508.2 - California Health and Safety Code, Chapter 6.95, Section(s) 25508.2
Violation Description:	Failure to annually review and electronically certify that the business plan is complete and accurate on or before the annual due date.
Violation Notes:	Returned to compliance on 01/24/2022. Failure to annually review and electronically certify that the business plan is complete and accurate on or before the required due date. Last submittal was made on 7/7/2020. <p style="color:red;">Log in to CERS at cers.calepa.ca.gov to submit a complete Hazardous Materials Business Plan.
Violation Division:	Ventura City Fire Department
Violation Program:	HMRRP
Violation Source:	CERS,

Site ID:	404312
Site Name:	TRI VALLEY DRILLING
Violation Date:	03-25-2019
Citation:	HSC 6.5 25123.3(h)(1) - California Health and Safety Code, Chapter 6.5, Section(s) 25123.3(h)(1)
Violation Description:	Failure to send hazardous waste offsite for treatment, storage, or disposal within 180 days (or 270 days if waste is transported over 200 miles) for a generator who generates less than 1000 kilogram per month if all of the following conditions are met: (1) The quantity of

RINCON IRONWORKS (Continued) **S113102620**

hazardous waste accumulated onsite never exceeds 6,000 kilograms. (2) The generator complies with the requirements of 40 Code of Federal Regulations section 262.34(d), (e) and (f). (3) The generator does not hold acutely hazardous waste or extremely hazardous waste in an amount greater than one kilogram for more than 90 days.

Violation Notes: Returned to compliance on 04/20/2019.
Violation Division: Ventura County Environmental Health
Violation Program: HW
Violation Source: CERS,

Evaluation:
Eval General Type: Compliance Evaluation Inspection
Eval Date: 03-25-2019
Violations Found: Yes
Eval Type: Routine done by local agency
Eval Notes: Not reported
Eval Division: Ventura County Environmental Health
Eval Program: HW
Eval Source: CERS,

Eval General Type: Compliance Evaluation Inspection
Eval Date: 01-24-2022
Violations Found: Yes
Eval Type: Routine done by local agency
Eval Notes: Onsite to conduct a hazardous materials inspection. Last inspection conducted on 2/6/2017. Consent to inspect provided by Tony Raya. Businesses are required to annually certify their Hazardous Materials Business Plan electronically through the California Environmental Reporting System (CERS) at cers.calepa.ca.gov. Required Business Plan Contents: Owner/Operator Page, Business Activities Page, Hazardous Materials/Waste Inventory, Site Map, Employee Training and Emergency Response Plan. Annual Electronic Submittal: See Violation #4 Last submittal made on 7/7/2020. Facility Information: Billing Contact, Primary and Secondary Emergency Contacts, and Environmental Contact are current. Observed Inventory: <u>Storage Unit/Connex Box</u> Waste oil 5 gal (x1) Waste absorbent 5 gal (x1) Waste solvent 5 gal (x1) <u>Outsid... [TRUNCATED: Refer to full Inspection Report]
Eval Division: Ventura City Fire Department
Eval Program: HMRRP
Eval Source: CERS,

Eval General Type: Compliance Evaluation Inspection
Eval Date: 02-23-2022
Violations Found: No
Eval Type: Routine done by local agency
Eval Notes: Not reported
Eval Division: Ventura County Environmental Health
Eval Program: HW
Eval Source: CERS,

Eval General Type: Compliance Evaluation Inspection
Eval Date: 07-10-2014
Violations Found: No
Eval Type: Routine done by local agency
Eval Notes: Not reported

RINCON IRONWORKS (Continued) **S113102620**

Eval Division: Ventura County Environmental Health
Eval Program: HW
Eval Source: CERS,

Eval General Type: Compliance Evaluation Inspection
Eval Date: 02-06-2017
Violations Found: No
Eval Type: Routine done by local agency
Eval Notes: Not reported
Eval Division: Ventura City Fire Department
Eval Program: HMRRP
Eval Source: CERS,

Eval General Type: Compliance Evaluation Inspection
Eval Date: 02-20-2014
Violations Found: No
Eval Type: Routine done by local agency
Eval Notes: Not reported
Eval Division: Ventura City Fire Department
Eval Program: HMRRP
Eval Source: CERS,

Eval General Type: Compliance Evaluation Inspection
Eval Date: 07-06-2020
Violations Found: No
Eval Type: Routine done by local agency
Eval Notes: Not reported
Eval Division: Ventura County Environmental Health
Eval Program: HW
Eval Source: CERS,

Eval General Type: Compliance Evaluation Inspection
Eval Date: 09-23-2016
Violations Found: No
Eval Type: Routine done by local agency
Eval Notes: Not reported
Eval Division: Ventura County Environmental Health
Eval Program: HW
Eval Source: CERS,

Coordinates:
Site ID: 404312
Facility Name: TRI VALLEY DRILLING
Env Int Type Code: HMBP
Program ID: 10335160
Coord Name: Not reported
Ref Point Type Desc: Center of a facility or station.,
Latitude: 34.296230
Longitude: -119.299420

Affiliation:
Affiliation Type Desc: Document Preparer
Entity Name: Sarah Raya
Entity Title: Not reported
Affiliation Address: Not reported
Affiliation City: Not reported

RINCON IRONWORKS (Continued) **S113102620**

Affiliation State: Not reported
Affiliation Country: Not reported
Affiliation Zip: Not reported
Affiliation Phone: ,

Affiliation Type Desc: CUPA District
Entity Name: Ventura County Environmental Health
Entity Title: Not reported
Affiliation Address: 800 South Victoria Avenue
Affiliation City: Ventura
Affiliation State: CA
Affiliation Country: Not reported
Affiliation Zip: 93009
Affiliation Phone: (805) 654-2813,

Affiliation Type Desc: Facility Mailing Address
Entity Name: Mailing Address
Entity Title: Not reported
Affiliation Address: 1349 N OLIVE ST
Affiliation City: VENTURA
Affiliation State: CA
Affiliation Country: Not reported
Affiliation Zip: 93001
Affiliation Phone: ,

Affiliation Type Desc: Operator
Entity Name: Tony Raya
Entity Title: Not reported
Affiliation Address: Not reported
Affiliation City: Not reported
Affiliation State: Not reported
Affiliation Country: Not reported
Affiliation Zip: Not reported
Affiliation Phone: (805) 415-1603,

Affiliation Type Desc: Legal Owner
Entity Name: Tony Raya
Entity Title: Not reported
Affiliation Address: 1349 N Olive ST
Affiliation City: Ventura
Affiliation State: CA
Affiliation Country: United States
Affiliation Zip: 93001
Affiliation Phone: (805) 415-1603,

Affiliation Type Desc: Parent Corporation
Entity Name: TRI VALLEY DRILLING
Entity Title: Not reported
Affiliation Address: Not reported
Affiliation City: Not reported
Affiliation State: Not reported
Affiliation Country: Not reported
Affiliation Zip: Not reported
Affiliation Phone: ,

Affiliation Type Desc: Environmental Contact
Entity Name: Tony Raya

RINCON IRONWORKS (Continued) **S113102620**

Entity Title: Not reported
Affiliation Address: 1349 N Olive St
Affiliation City: Ventura
Affiliation State: CA
Affiliation Country: Not reported
Affiliation Zip: 93001
Affiliation Phone: ,

Affiliation Type Desc: Identification Signer
Entity Name: Sarah Raya
Entity Title: Office Manager
Affiliation Address: Not reported
Affiliation City: Not reported
Affiliation State: Not reported
Affiliation Country: Not reported
Affiliation Zip: Not reported
Affiliation Phone: ,

Name: RINCON IRONWORKS
Address: 1349 N OLIVE ST
City,State,Zip: VENTURA, CA 93001
Site ID: 77644
CERS ID: 10485811
CERS Description: Chemical Storage Facilities

Evaluation:
Eval General Type: Compliance Evaluation Inspection
Eval Date: 05-17-2018
Violations Found: No
Eval Type: Routine done by local agency
Eval Notes: Facility observed to be CFC compliant pertaining to storage and handling of compressed gases. CERS data up to date and accurate. Training conducted annually.
Eval Division: Ventura City Fire Department
Eval Program: HMRRP
Eval Source: CERS,

Eval General Type: Other/Unknown
Eval Date: 11-02-2015
Violations Found: No
Eval Type: Other, not routine, done by local agency
Eval Notes: Not reported
Eval Division: Ventura City Fire Department
Eval Program: HMRRP
Eval Source: CERS,

Eval General Type: Compliance Evaluation Inspection
Eval Date: 01-08-2015
Violations Found: No
Eval Type: Routine done by local agency
Eval Notes: Not reported
Eval Division: Ventura City Fire Department
Eval Program: HMRRP
Eval Source: CERS,

Coordinates:

RINCON IRONWORKS (Continued) **S113102620**

Site ID:	77644
Facility Name:	Rincon Ironworks
Env Int Type Code:	HMBP
Program ID:	10485811
Coord Name:	Not reported
Ref Point Type Desc:	Center of a facility or station.,
Latitude:	34.296230
Longitude:	-119.299420

Affiliation:

Affiliation Type Desc:	Environmental Contact
Entity Name:	Rick Sanchez
Entity Title:	Not reported
Affiliation Address:	1072 casitas pass rd #261
Affiliation City:	Carpinteria
Affiliation State:	CA
Affiliation Country:	Not reported
Affiliation Zip:	93013
Affiliation Phone:	,

Affiliation Type Desc:	Identification Signer
Entity Name:	Rick Sanchez
Entity Title:	Owner
Affiliation Address:	Not reported
Affiliation City:	Not reported
Affiliation State:	Not reported
Affiliation Country:	Not reported
Affiliation Zip:	Not reported
Affiliation Phone:	,

Affiliation Type Desc:	CUPA District
Entity Name:	Ventura County Environmental Health
Entity Title:	Not reported
Affiliation Address:	800 South Victoria Avenue
Affiliation City:	Ventura
Affiliation State:	CA
Affiliation Country:	Not reported
Affiliation Zip:	93009
Affiliation Phone:	(805) 654-2813,

Affiliation Type Desc:	Document Preparer
Entity Name:	Rick Sanchez
Entity Title:	Not reported
Affiliation Address:	Not reported
Affiliation City:	Not reported
Affiliation State:	Not reported
Affiliation Country:	Not reported
Affiliation Zip:	Not reported
Affiliation Phone:	,

Affiliation Type Desc:	Facility Mailing Address
Entity Name:	Mailing Address
Entity Title:	Not reported
Affiliation Address:	1072 casitas pass rd #261
Affiliation City:	Carpinteria
Affiliation State:	CA
Affiliation Country:	Not reported

RINCON IRONWORKS (Continued) **S113102620**

Affiliation Zip: 93013
Affiliation Phone: ,

Affiliation Type Desc: Legal Owner
Entity Name: Rick Sanchez
Entity Title: Not reported
Affiliation Address: 1349 N Olive St
Affiliation City: Ventura
Affiliation State: CA
Affiliation Country: United States
Affiliation Zip: 93001
Affiliation Phone: (805) 455-2904,

Affiliation Type Desc: Operator
Entity Name: Rick Sanchez
Entity Title: Not reported
Affiliation Address: Not reported
Affiliation City: Not reported
Affiliation State: Not reported
Affiliation Country: Not reported
Affiliation Zip: Not reported
Affiliation Phone: (805) 455-2904,

Affiliation Type Desc: Parent Corporation
Entity Name: Rincon Ironworks
Entity Title: Not reported
Affiliation Address: Not reported
Affiliation City: Not reported
Affiliation State: Not reported
Affiliation Country: Not reported
Affiliation Zip: Not reported
Affiliation Phone: ,

HWTS:
Name: TRI-VALLEY DRILLING
Address: 1349 N OLIVE ST
Address 2: Not reported
City,State,Zip: VENTURA, CA 93003
EPA ID: CAL000196857
Inactive Date: Not reported
Create Date: 01/25/1999
Last Act Date: Not reported
Mailing Name: Not reported
Mailing Address: 1349 N. OLIVE ST
Mailing Address 2: Not reported
Mailing City,State,Zip: VENTURA, CA 93001
Owner Name: RONALD P. HESTER
Owner Address: 237 E. SAINT FRANCIS ST
Owner Address 2: Not reported
Owner City,State,Zip: RAPID CITY, SD 57701
Contact Name: RONALD P. HESTER
Contact Address: 237 E. SAINT FRANCIS ST
Contact Address 2: Not reported
City,State,Zip: RAPID CITY, SD 57701
Facility Status: Active
Facility Type: PERMANENT

RINCON IRONWORKS (Continued) **S113102620**

Category:	STATE
Latitude:	34.174862
Longitude:	-119.193059
NAICS:	
EPA ID:	CAL000196857
Create Date:	2006-11-27 18:30:15.000
NAICS Code:	23599
NAICS Description:	All Other Special Trade Contractors
Issued EPA ID Date:	1999-01-25 00:00:00
Inactive Date:	Not reported
Facility Name:	TRI-VALLEY DRILLING
Facility Address:	1349 N OLIVE ST
Facility Address 2:	Not reported
Facility City:	VENTURA
Facility County:	Not reported
Facility State:	CA
Facility Zip:	930030000

E44 **CLARK ENGINEERING CONSTRUCTION INC** **RCRA NonGen / NLR** **1025866161**
SW **313 W LEWIS STREET** **CAL000177482**
< 1/8 **VENTURA, CA 93001**
0.067 mi.
354 ft. **Site 1 of 13 in cluster E**

Relative:
Lower

Actual:
59 ft.

RCRA Listings:

Date Form Received by Agency:	19951121
Handler Name:	CLARK ENGINEERING CONSTRUCTION INC
Handler Address:	313 W LEWIS STREET
Handler City,State,Zip:	VENTURA, CA 93001-0000
EPA ID:	CAL000177482
Contact Name:	SAL MADRIGAL
Contact Address:	313 W LEWIS STREET
Contact City,State,Zip:	VENTURA, CA 93001-0000
Contact Telephone:	805-833-0704
Contact Fax:	805-643-6970
Contact Email:	SMADRIGAL@CECVENTURA.COM
Contact Title:	Not reported
EPA Region:	09
Land Type:	Not reported
Federal Waste Generator Description:	Not a generator, verified
Non-Notifier:	Not reported
Biennial Report Cycle:	Not reported
Accessibility:	Not reported
Active Site Indicator:	Handler Activities
State District Owner:	Not reported
State District:	Not reported
Mailing Address:	313 W LEWIS STREET
Mailing City,State,Zip:	VENTURA, CA 93001-0000
Owner Name:	CLARK ENGINEERING CONSTRUCTION INC
Owner Type:	Other
Operator Name:	SAL MADRIGAL
Operator Type:	Other
Short-Term Generator Activity:	No
Importer Activity:	No
Mixed Waste Generator:	No
Transporter Activity:	No

CLARK ENGINEERING CONSTRUCTION INC (Continued) **1025866161**

Transfer Facility Activity:	No
Recycler Activity with Storage:	Yes
Small Quantity On-Site Burner Exemption:	No
Smelting Melting and Refining Furnace Exemption:	No
Underground Injection Control:	No
Off-Site Waste Receipt:	No
Universal Waste Indicator:	Yes
Universal Waste Destination Facility:	Yes
Federal Universal Waste:	No
Active Site Fed-Reg Treatment Storage and Disposal Facility:	Not reported
Active Site Converter Treatment storage and Disposal Facility:	Not reported
Active Site State-Reg Treatment Storage and Disposal Facility:	Not reported
Active Site State-Reg Handler:	---
Federal Facility Indicator:	Not reported
Hazardous Secondary Material Indicator:	N
Sub-Part K Indicator:	Not reported
Commercial TSD Indicator:	No
Treatment Storage and Disposal Type:	Not reported
2018 GPRA Permit Baseline:	Not on the Baseline
2018 GPRA Renewals Baseline:	Not on the Baseline
Permit Renewals Workload Universe:	Not reported
Permit Workload Universe:	Not reported
Permit Progress Universe:	Not reported
Post-Closure Workload Universe:	Not reported
Closure Workload Universe:	Not reported
202 GPRA Corrective Action Baseline:	No
Corrective Action Workload Universe:	No
Subject to Corrective Action Universe:	No
Non-TSDFs Where RCRA CA has Been Imposed Universe:	No
TSDFs Potentially Subject to CA Under 3004 (u)/(v) Universe:	No
TSDFs Only Subject to CA under Discretionary Auth Universe:	No
Corrective Action Priority Ranking:	No NCAPS ranking
Environmental Control Indicator:	No
Institutional Control Indicator:	No
Human Exposure Controls Indicator:	N/A
Groundwater Controls Indicator:	N/A
Operating TSDF Universe:	Not reported
Full Enforcement Universe:	Not reported
Significant Non-Complier Universe:	No
Unaddressed Significant Non-Complier Universe:	No
Addressed Significant Non-Complier Universe:	No
Significant Non-Complier With a Compliance Schedule Universe:	No
Financial Assurance Required: Not reported	
Handler Date of Last Change:	20190627
Recognized Trader-Importer:	No
Recognized Trader-Exporter:	No
Importer of Spent Lead Acid Batteries:	No
Exporter of Spent Lead Acid Batteries:	No
Recycler Activity Without Storage:	No
Manifest Broker:	No
Sub-Part P Indicator:	No

Handler - Owner Operator:

Owner/Operator Indicator:	Operator
Owner/Operator Name: SAL MADRIGAL	
Legal Status:	Other

CLARK ENGINEERING CONSTRUCTION INC (Continued) **1025866161**

Date Became Current: Not reported
Date Ended Current: Not reported
Owner/Operator Address: 313 W LEWIS STREET
Owner/Operator City,State,Zip: VENTURA, CA 93001-0000
Owner/Operator Telephone: 805-833-0704
Owner/Operator Telephone Ext: Not reported
Owner/Operator Fax: Not reported
Owner/Operator Email: Not reported

Owner/Operator Indicator: Owner
Owner/Operator Name: CLARK ENGINEERING CONSTRUCTION INC
Legal Status: Other
Date Became Current: Not reported
Date Ended Current: Not reported
Owner/Operator Address: 230 DOVE CT
Owner/Operator City,State,Zip: SANTA PAULA, CA 93060
Owner/Operator Telephone: 805-643-8119
Owner/Operator Telephone Ext: Not reported
Owner/Operator Fax: Not reported
Owner/Operator Email: Not reported

Historic Generators:
Receive Date: 19951121
Handler Name: CLARK ENGINEERING CONSTRUCTION INC
Federal Waste Generator Description: Not a generator, verified
State District Owner: Not reported
Large Quantity Handler of Universal Waste: No
Recognized Trader Importer: Not reported
Recognized Trader Exporter: Not reported
Spent Lead Acid Battery Importer: Not reported
Spent Lead Acid Battery Exporter: Not reported
Current Record: Yes
Non Storage Recycler Activity: Not reported
Electronic Manifest Broker: Not reported

List of NAICS Codes and Descriptions:
NAICS Code: 23499
NAICS Description: ALL OTHER HEAVY CONSTRUCTION

Facility Has Received Notices of Violations:
Violations: No Violations Found

Evaluation Action Summary:
Evaluations: No Evaluations Found

E45
SW
< 1/8
0.067 mi.
354 ft.

Relative:
Lower

Actual:
59 ft.

CLARK ENGINEERING CONSTRUCTION
313 W LEWIS ST
VENTURA, CA 93001

Site 2 of 13 in cluster E

CA CERS HAZ WASTE
FINDS
CA VENTURA CO. BWT
CA EMI
CA WDS
CA CIWQS

1005496291
N/A

CERS HAZ WASTE:
Name: CLARK ENGINEERING CONSTRUCTION INC
Address: 313 W LEWIS ST
City,State,Zip: VENTURA, CA 93001
Site ID: 20168
CERS ID: 10334428
CERS Description: Hazardous Waste Generator

Violations:
Site ID: 20168
Site Name: CLARK ENGINEERING CONSTRUCTION INC
Violation Date: 10-22-2013
Citation: HSC 6.95 25505(a) - California Health and Safety Code, Chapter 6.95, Section(s) 25505(a)
Violation Description: Owner/Operator failed to complete and/or submit a Hazardous Materials Business Plan when storing hazardous materials at or above the thresholds quantities of 55 gallons/500 lbs/200 cubic feet.
Violation Notes: Returned to compliance on 12/09/2014.
Violation Division: Ventura City Fire Department
Violation Program: HMRRP
Violation Source: CERS,

Site ID: 20168
Site Name: CLARK ENGINEERING CONSTRUCTION INC
Violation Date: 01-27-2022
Citation: HSC 6.95 25508(a)(3) - California Health and Safety Code, Chapter 6.95, Section(s) 25508(a)(3)
Violation Description: Failure to establish and electronically submit an adequate emergency response plan and procedures for a release or threatened release of a hazardous material.
Violation Notes: Failure to electronically submit an adequate emergency response plan and procedures for a release or threatened release of a hazardous material. Facility submitted a summary of the procedures. The Emergency Response Plan must include the following: (A) Immediate notification contacts to the appropriate local emergency response personnel and to this agency; (B) Procedures for the mitigation of a release or threatened release to minimize any potential harm or damage to persons, property, or the environment; (C) Evacuation plans and procedures, including immediate notice, for the business site. <p style="color:red;">Log in to CERS at cers.calepa.ca.gov to submit an adequate emergency response procedures. Ensure that the following local Emergency Response and Agency Notification Phone numbers are listed and current. <u>Emergency Response</u> California S... [TRUNCATED: Refer to full Inspection Report]
Violation Division: Ventura City Fire Department
Violation Program: HMRRP
Violation Source: CERS,

Site ID: 20168
Site Name: CLARK ENGINEERING CONSTRUCTION INC
Violation Date: 01-27-2022

CLARK ENGINEERING CONSTRUCTION (Continued) **1005496291**

Citation: HSC 6.95 25508.1(a)-(f) - California Health and Safety Code, Chapter 6.95, Section(s) 25508.1(a)-(f)
Violation Description: Failure to electronically update business plan within 30 days of any one of the following events: A 100 percent or more increase in the quantity of a previously disclosed material. Any handling of a previously undisclosed hazardous materials at or above reportable quantities. A change of business address, business ownership, or business name. A substantial change in the handler's operations that requires modification to any portion of the business plan.
Violation Notes: Failure to electronically update business plan within 30 days of any one of handling of a previously undisclosed hazardous materials. Facility is storing approximately 500 lbs of powder coat paint located in the storage room. <p style="color:red;">Log in to CERS at cers.calepa.ca.gov to update the Hazardous Materials Inventory to include the Powder Coat Paint located in the Storage Room.
Violation Division: Ventura City Fire Department
Violation Program: HMRRP
Violation Source: CERS,

Site ID: 20168
Site Name: CLARK ENGINEERING CONSTRUCTION INC
Violation Date: 01-27-2022
Citation: HSC 6.95 25508(a)(3) - California Health and Safety Code, Chapter 6.95, Section(s) 25508(a)(3)
Violation Description: Failure to complete and electronically submit a site map with all required content.
Violation Notes: Failure to electronically submit a site map marking the locations of where hazardous materials are stored and/or handled - Storage Room and Hazardous Waste Storage (Outside/West of Storage Room) <p style="color:red;">Log in to CERS at cers.calepa.ca.gov to upload a revised map to indicate the current location of the hazardous materials storage areas - Storage room and hazardous waste storage area.
Violation Division: Ventura City Fire Department
Violation Program: HMRRP
Violation Source: CERS,

Evaluation:
Eval General Type: Compliance Evaluation Inspection
Eval Date: 10-03-2016
Violations Found: No
Eval Type: Routine done by local agency
Eval Notes: Not reported
Eval Division: Ventura City Fire Department
Eval Program: HMRRP
Eval Source: CERS,

Eval General Type: Compliance Evaluation Inspection
Eval Date: 10-10-2016
Violations Found: No
Eval Type: Routine done by local agency
Eval Notes: Not reported
Eval Division: Ventura County Environmental Health
Eval Program: HW
Eval Source: CERS,

CLARK ENGINEERING CONSTRUCTION (Continued) **1005496291**

Eval General Type: Compliance Evaluation Inspection
Eval Date: 01-14-2019
Violations Found: No
Eval Type: Routine done by local agency
Eval Notes: Not reported
Eval Division: Ventura County Environmental Health
Eval Program: HW
Eval Source: CERS,

Eval General Type: Compliance Evaluation Inspection
Eval Date: 01-27-2022
Violations Found: Yes
Eval Type: Routine done by local agency
Eval Notes: Onsite to conduct a hazardous materials inspection. Last inspection conducted on 10/3/2016. Consent to inspect provided by Sal Madrigal. Businesses are required to annually certify their Hazardous Materials Business Plan electronically through the California Environmental Reporting System (CERS) at cers.calepa.ca.gov. Required Business Plan Contents: Owner/Operator Page, Business Activities Page, Hazardous Materials/Waste Inventory, Site Map, Employee Training and Emergency Response Plan. Annual Electronic Submittal: Last submittal made on 1/26/2022. Facility Information: Review the Billing Contact, Primary and Secondary Emergency Contacts, and Environmental Contact to ensure they are current. Observed Inventory: See Violation #5 <u>Storage Room</u> Powder Coat Paint apprx. 500-600 lbs total (various sizes) Waste ... [TRUNCATED: Refer to full Inspection Report]
Eval Division: Ventura City Fire Department
Eval Program: HMRRP
Eval Source: CERS,

Eval General Type: Compliance Evaluation Inspection
Eval Date: 09-15-2014
Violations Found: No
Eval Type: Routine done by local agency
Eval Notes: Not reported
Eval Division: Ventura County Environmental Health
Eval Program: HW
Eval Source: CERS,

Eval General Type: Compliance Evaluation Inspection
Eval Date: 09-24-2020
Violations Found: No
Eval Type: Routine done by local agency
Eval Notes: Not reported
Eval Division: Ventura County Environmental Health
Eval Program: HW
Eval Source: CERS,

Eval General Type: Compliance Evaluation Inspection
Eval Date: 10-22-2013
Violations Found: Yes
Eval Type: Routine done by local agency
Eval Notes: Not reported
Eval Division: Ventura City Fire Department
Eval Program: HMRRP

CLARK ENGINEERING CONSTRUCTION (Continued) **1005496291**

Eval Source: CERS,

Eval General Type: Compliance Evaluation Inspection
Eval Date: 11-09-2021
Violations Found: No
Eval Type: Routine done by local agency
Eval Notes: Not reported
Eval Division: Ventura County Environmental Health
Eval Program: HW
Eval Source: CERS,

Enforcement Action:
Site ID: 20168
Site Name: CLARK ENGINEERING CONSTRUCTION INC
Site Address: 313 W LEWIS ST
Site City: VENTURA
Site Zip: 93001
Enf Action Date: 10-22-2013
Enf Action Type: Notice of Violation (Unified Program)
Enf Action Description: Notice of Violation Issued by the Inspector at the Time of Inspection
Enf Action Notes: Not reported
Enf Action Division: Ventura City Fire Department
Enf Action Program: HMRRP
Enf Action Source: CERS,

Site ID: 20168
Site Name: CLARK ENGINEERING CONSTRUCTION INC
Site Address: 313 W LEWIS ST
Site City: VENTURA
Site Zip: 93001
Enf Action Date: 10-22-2013
Enf Action Type: Notice of Violation (Unified Program)
Enf Action Description: Notice of Violation Issued by the Inspector at the Time of Inspection
Enf Action Notes: Not reported
Enf Action Division: Ventura City Fire Department
Enf Action Program: UNSPEC
Enf Action Source: CERS,

Coordinates:
Site ID: 20168
Facility Name: CLARK ENGINEERING CONSTRUCTION INC
Env Int Type Code: HWG
Program ID: 10334428
Coord Name: Not reported
Ref Point Type Desc: Center of a facility or station.,
Latitude: 34.296190
Longitude: -119.301510

Affiliation:
Affiliation Type Desc: Identification Signer
Entity Name: AMY CLARK
Entity Title: OFFICE MANAGER
Affiliation Address: Not reported
Affiliation City: Not reported
Affiliation State: Not reported
Affiliation Country: Not reported

CLARK ENGINEERING CONSTRUCTION (Continued) **1005496291**

Affiliation Zip: Not reported
Affiliation Phone: ,

Affiliation Type Desc: Legal Owner
Entity Name: CLARK ENGINEERING CONST., INC.
Entity Title: Not reported
Affiliation Address: 230 DOVE CT.
Affiliation City: SANTA PAULA
Affiliation State: CA
Affiliation Country: United States
Affiliation Zip: 93060
Affiliation Phone: (805) 643-8119,

Affiliation Type Desc: Operator
Entity Name: Don Clark
Entity Title: Not reported
Affiliation Address: Not reported
Affiliation City: Not reported
Affiliation State: Not reported
Affiliation Country: Not reported
Affiliation Zip: Not reported
Affiliation Phone: (805) 290-0589,

Affiliation Type Desc: Regional Board Caseworker
Entity Name: DANIEL PIROTTON LOS ANGELES RWQCB REGN 4TH
Entity Title: Not reported
Affiliation Address: Not reported
Affiliation City: Not reported
Affiliation State: Not reported
Affiliation Country: Not reported
Affiliation Zip: Not reported
Affiliation Phone: ,

Affiliation Type Desc: Document Preparer
Entity Name: AMY CLARK
Entity Title: Not reported
Affiliation Address: Not reported
Affiliation City: Not reported
Affiliation State: Not reported
Affiliation Country: Not reported
Affiliation Zip: Not reported
Affiliation Phone: ,

Affiliation Type Desc: Environmental Contact
Entity Name: SAL MADRIGAL
Entity Title: Not reported
Affiliation Address: 313 W LEWIS ST
Affiliation City: VENTURA
Affiliation State: CA
Affiliation Country: Not reported
Affiliation Zip: 93001
Affiliation Phone: ,

Affiliation Type Desc: Facility Mailing Address
Entity Name: Mailing Address
Entity Title: Not reported
Affiliation Address: 230 DOVE CT.

CLARK ENGINEERING CONSTRUCTION (Continued) **1005496291**

Affiliation City:	SANTA PAULA
Affiliation State:	CA
Affiliation Country:	Not reported
Affiliation Zip:	93060
Affiliation Phone:	,
Affiliation Type Desc:	CUPA District
Entity Name:	Ventura County Environmental Health
Entity Title:	Not reported
Affiliation Address:	800 South Victoria Avenue
Affiliation City:	Ventura
Affiliation State:	CA
Affiliation Country:	Not reported
Affiliation Zip:	93009
Affiliation Phone:	(805) 654-2813,
Affiliation Type Desc:	Environmental Contact
Entity Name:	JAY BROUSSEAU
Entity Title:	Not reported
Affiliation Address:	313 W LEWIS ST
Affiliation City:	VENTURA
Affiliation State:	Not reported
Affiliation Country:	Not reported
Affiliation Zip:	Not reported
Affiliation Phone:	,
Affiliation Type Desc:	Parent Corporation
Entity Name:	CLARK ENGINEERING CONST., INC.
Entity Title:	Not reported
Affiliation Address:	Not reported
Affiliation City:	Not reported
Affiliation State:	Not reported
Affiliation Country:	Not reported
Affiliation Zip:	Not reported
Affiliation Phone:	,

FINDS:
Registry ID: 110001179019

Click Here for FRS Facility Detail Report:

Environmental Interest/Information System:
AIR EMISSIONS CLASSIFICATION UNKNOWN
RCRAInfo is a national information system that supports the Resource Conservation and Recovery Act (RCRA) program through the tracking of events and activities related to facilities that generate, transport, and treat, store, or dispose of hazardous waste. RCRAInfo allows RCRA program staff to track the notification, permit, compliance, and corrective action activities required under RCRA.
STATE MASTER

Click this hyperlink while viewing on your computer to access additional FINDS: detail in the EDR Site Report.

VENTURA CO. BWT:
Name: CLARK ENGINEERING CONST., INC.
Address: 313 W LEWIS ST

CLARK ENGINEERING CONSTRUCTION (Continued) **1005496291**

City,State,Zip: VENTURA, CA
Facility ID: FA0006181
Program: BUSINESS PLAN - VENTURA CITY/HAZARDOUS WASTE GENERATOR

EMI:

Name:	CLARK ENGINEERING CONST
Address:	313 W LEWIS ST
City,State,Zip:	VENTURA, CA 0
Year:	1987
County Code:	56
Air Basin:	SCC
Facility ID:	180
Air District Name:	VEN
SIC Code:	1799
Air District Name:	VENTURA COUNTY APCD
Community Health Air Pollution Info System:	Not reported
Consolidated Emission Reporting Rule:	Not reported
Total Organic Hydrocarbon Gases Tons/Yr:	0
Reactive Organic Gases Tons/Yr:	0
Carbon Monoxide Emissions Tons/Yr:	0
NOX - Oxides of Nitrogen Tons/Yr:	0
SOX - Oxides of Sulphur Tons/Yr:	0
Particulate Matter Tons/Yr:	1
Part. Matter 10 Micrometers and Smllr Tons/Yr:	1

Name:	CLARK ENGINEERING CONST
Address:	313 W LEWIS ST
City,State,Zip:	VENTURA, CA 0
Year:	1990
County Code:	56
Air Basin:	SCC
Facility ID:	180
Air District Name:	VEN
SIC Code:	1799
Air District Name:	VENTURA COUNTY APCD
Community Health Air Pollution Info System:	Not reported
Consolidated Emission Reporting Rule:	Not reported
Total Organic Hydrocarbon Gases Tons/Yr:	0
Reactive Organic Gases Tons/Yr:	0
Carbon Monoxide Emissions Tons/Yr:	0
NOX - Oxides of Nitrogen Tons/Yr:	0
SOX - Oxides of Sulphur Tons/Yr:	0
Particulate Matter Tons/Yr:	1
Part. Matter 10 Micrometers and Smllr Tons/Yr:	1

Name:	CLARK ENGINEERING CONST
Address:	313 W LEWIS ST
City,State,Zip:	VENTURA, CA 0
Year:	1993
County Code:	56
Air Basin:	SCC
Facility ID:	180
Air District Name:	VEN
SIC Code:	1799
Air District Name:	VENTURA COUNTY APCD
Community Health Air Pollution Info System:	Not reported
Consolidated Emission Reporting Rule:	Not reported

CLARK ENGINEERING CONSTRUCTION (Continued) **1005496291**

Total Organic Hydrocarbon Gases Tons/Yr:	0
Reactive Organic Gases Tons/Yr:	0
Carbon Monoxide Emissions Tons/Yr:	0
NOX - Oxides of Nitrogen Tons/Yr:	0
SOX - Oxides of Sulphur Tons/Yr:	0
Particulate Matter Tons/Yr:	1
Part. Matter 10 Micrometers and Smllr Tons/Yr:	1

Name:	CLARK ENGINEERING CONST
Address:	313 W LEWIS ST
City,State,Zip:	VENTURA, CA 0
Year:	1995
County Code:	56
Air Basin:	SCC
Facility ID:	180
Air District Name:	VEN
SIC Code:	1799
Air District Name:	VENTURA COUNTY APCD
Community Health Air Pollution Info System:	Not reported
Consolidated Emission Reporting Rule:	Not reported
Total Organic Hydrocarbon Gases Tons/Yr:	0
Reactive Organic Gases Tons/Yr:	0
Carbon Monoxide Emissions Tons/Yr:	0
NOX - Oxides of Nitrogen Tons/Yr:	0
SOX - Oxides of Sulphur Tons/Yr:	0
Particulate Matter Tons/Yr:	1
Part. Matter 10 Micrometers and Smllr Tons/Yr:	1

Name:	CLARK ENGINEERING CONST
Address:	313 W LEWIS ST
City,State,Zip:	VENTURA, CA 0
Year:	1996
County Code:	56
Air Basin:	SCC
Facility ID:	180
Air District Name:	VEN
SIC Code:	1799
Air District Name:	VENTURA COUNTY APCD
Community Health Air Pollution Info System:	Not reported
Consolidated Emission Reporting Rule:	Not reported
Total Organic Hydrocarbon Gases Tons/Yr:	0
Reactive Organic Gases Tons/Yr:	0
Carbon Monoxide Emissions Tons/Yr:	0
NOX - Oxides of Nitrogen Tons/Yr:	0
SOX - Oxides of Sulphur Tons/Yr:	0
Particulate Matter Tons/Yr:	1
Part. Matter 10 Micrometers and Smllr Tons/Yr:	1

Name:	CLARK ENGINEERING CONST
Address:	313 W LEWIS ST
City,State,Zip:	VENTURA, CA 0
Year:	1997
County Code:	56
Air Basin:	SCC
Facility ID:	180
Air District Name:	VEN
SIC Code:	1799

CLARK ENGINEERING CONSTRUCTION (Continued) **1005496291**

Air District Name:	VENTURA COUNTY APCD
Community Health Air Pollution Info System:	Not reported
Consolidated Emission Reporting Rule:	Not reported
Total Organic Hydrocarbon Gases Tons/Yr:	0
Reactive Organic Gases Tons/Yr:	0
Carbon Monoxide Emissions Tons/Yr:	0
NOX - Oxides of Nitrogen Tons/Yr:	0
SOX - Oxides of Sulphur Tons/Yr:	0
Particulate Matter Tons/Yr:	1
Part. Matter 10 Micrometers and Smllr Tons/Yr:	1

Name:	CLARK ENGINEERING CONST
Address:	313 W LEWIS ST
City,State,Zip:	VENTURA, CA 0
Year:	1998
County Code:	56
Air Basin:	SCC
Facility ID:	180
Air District Name:	VEN
SIC Code:	1799
Air District Name:	VENTURA COUNTY APCD
Community Health Air Pollution Info System:	Not reported
Consolidated Emission Reporting Rule:	Not reported
Total Organic Hydrocarbon Gases Tons/Yr:	0
Reactive Organic Gases Tons/Yr:	0
Carbon Monoxide Emissions Tons/Yr:	0
NOX - Oxides of Nitrogen Tons/Yr:	0
SOX - Oxides of Sulphur Tons/Yr:	0
Particulate Matter Tons/Yr:	1
Part. Matter 10 Micrometers and Smllr Tons/Yr:	1

Name:	CLARK ENGINEERING CONST
Address:	313 W LEWIS ST
City,State,Zip:	VENTURA, CA 0
Year:	1999
County Code:	56
Air Basin:	SCC
Facility ID:	180
Air District Name:	VEN
SIC Code:	1799
Air District Name:	VENTURA COUNTY APCD
Community Health Air Pollution Info System:	Not reported
Consolidated Emission Reporting Rule:	Not reported
Total Organic Hydrocarbon Gases Tons/Yr:	0
Reactive Organic Gases Tons/Yr:	0
Carbon Monoxide Emissions Tons/Yr:	0
NOX - Oxides of Nitrogen Tons/Yr:	0
SOX - Oxides of Sulphur Tons/Yr:	0
Particulate Matter Tons/Yr:	1
Part. Matter 10 Micrometers and Smllr Tons/Yr:	1

Name:	CLARK ENGINEERING CONST
Address:	313 W LEWIS ST
City,State,Zip:	VENTURA, CA 0
Year:	2000
County Code:	56
Air Basin:	SCC

CLARK ENGINEERING CONSTRUCTION (Continued) **1005496291**

Facility ID:	180
Air District Name:	VEN
SIC Code:	1799
Air District Name:	VENTURA COUNTY APCD
Community Health Air Pollution Info System:	Not reported
Consolidated Emission Reporting Rule:	Not reported
Total Organic Hydrocarbon Gases Tons/Yr:	1
Reactive Organic Gases Tons/Yr:	1
Carbon Monoxide Emissions Tons/Yr:	0
NOX - Oxides of Nitrogen Tons/Yr:	0
SOX - Oxides of Sulphur Tons/Yr:	0
Particulate Matter Tons/Yr:	6
Part. Matter 10 Micrometers and Smllr Tons/Yr:	5

Name:	CLARK ENGINEERING CONST
Address:	313 W LEWIS ST
City,State,Zip:	VENTURA, CA 0
Year:	2001
County Code:	56
Air Basin:	SCC
Facility ID:	180
Air District Name:	VEN
SIC Code:	1799
Air District Name:	VENTURA COUNTY APCD
Community Health Air Pollution Info System:	Not reported
Consolidated Emission Reporting Rule:	Not reported
Total Organic Hydrocarbon Gases Tons/Yr:	1
Reactive Organic Gases Tons/Yr:	1
Carbon Monoxide Emissions Tons/Yr:	0
NOX - Oxides of Nitrogen Tons/Yr:	0
SOX - Oxides of Sulphur Tons/Yr:	0
Particulate Matter Tons/Yr:	6
Part. Matter 10 Micrometers and Smllr Tons/Yr:	5

Name:	CLARK ENGINEERING CONST
Address:	313 W LEWIS ST
City,State,Zip:	VENTURA, CA 0
Year:	2002
County Code:	56
Air Basin:	SCC
Facility ID:	180
Air District Name:	VEN
SIC Code:	1799
Air District Name:	VENTURA COUNTY APCD
Community Health Air Pollution Info System:	Not reported
Consolidated Emission Reporting Rule:	Not reported
Total Organic Hydrocarbon Gases Tons/Yr:	1
Reactive Organic Gases Tons/Yr:	0
Carbon Monoxide Emissions Tons/Yr:	0
NOX - Oxides of Nitrogen Tons/Yr:	0
SOX - Oxides of Sulphur Tons/Yr:	0
Particulate Matter Tons/Yr:	6
Part. Matter 10 Micrometers and Smllr Tons/Yr:	5

Name:	CLARK ENGINEERING CONST
Address:	313 W LEWIS ST
City,State,Zip:	VENTURA, CA 0

CLARK ENGINEERING CONSTRUCTION (Continued) **1005496291**

Year:	2003
County Code:	56
Air Basin:	SCC
Facility ID:	180
Air District Name:	VEN
SIC Code:	1799
Air District Name:	VENTURA COUNTY APCD
Community Health Air Pollution Info System:	Not reported
Consolidated Emission Reporting Rule:	Not reported
Total Organic Hydrocarbon Gases Tons/Yr:	1
Reactive Organic Gases Tons/Yr:	0
Carbon Monoxide Emissions Tons/Yr:	0
NOX - Oxides of Nitrogen Tons/Yr:	0
SOX - Oxides of Sulphur Tons/Yr:	0
Particulate Matter Tons/Yr:	6
Part. Matter 10 Micrometers and Smllr Tons/Yr:	5

Name:	CLARK ENGINEERING CONST
Address:	313 W LEWIS ST
City,State,Zip:	VENTURA, CA 0
Year:	2004
County Code:	56
Air Basin:	SCC
Facility ID:	180
Air District Name:	VEN
SIC Code:	1799
Air District Name:	VENTURA COUNTY APCD
Community Health Air Pollution Info System:	Not reported
Consolidated Emission Reporting Rule:	Not reported
Total Organic Hydrocarbon Gases Tons/Yr:	0.56
Reactive Organic Gases Tons/Yr:	0.5
Carbon Monoxide Emissions Tons/Yr:	0
NOX - Oxides of Nitrogen Tons/Yr:	0
SOX - Oxides of Sulphur Tons/Yr:	0
Particulate Matter Tons/Yr:	5.66
Part. Matter 10 Micrometers and Smllr Tons/Yr:	4.87

Name:	CLARK ENGINEERING CONST
Address:	313 W LEWIS ST
City,State,Zip:	VENTURA, CA 0
Year:	2005
County Code:	56
Air Basin:	SCC
Facility ID:	180
Air District Name:	VEN
SIC Code:	1799
Air District Name:	VENTURA COUNTY APCD
Community Health Air Pollution Info System:	Not reported
Consolidated Emission Reporting Rule:	Not reported
Total Organic Hydrocarbon Gases Tons/Yr:	.56
Reactive Organic Gases Tons/Yr:	.49672
Carbon Monoxide Emissions Tons/Yr:	0
NOX - Oxides of Nitrogen Tons/Yr:	0
SOX - Oxides of Sulphur Tons/Yr:	0
Particulate Matter Tons/Yr:	5.66
Part. Matter 10 Micrometers and Smllr Tons/Yr:	4.8676

CLARK ENGINEERING CONSTRUCTION (Continued) **1005496291**

Name:	CLARK ENGINEERING CONST
Address:	313 W LEWIS ST
City,State,Zip:	VENTURA, CA 0
Year:	2006
County Code:	56
Air Basin:	SCC
Facility ID:	180
Air District Name:	VEN
SIC Code:	1799
Air District Name:	VENTURA COUNTY APCD
Community Health Air Pollution Info System:	Not reported
Consolidated Emission Reporting Rule:	Not reported
Total Organic Hydrocarbon Gases Tons/Yr:	.56
Reactive Organic Gases Tons/Yr:	.49672
Carbon Monoxide Emissions Tons/Yr:	0
NOX - Oxides of Nitrogen Tons/Yr:	0
SOX - Oxides of Sulphur Tons/Yr:	0
Particulate Matter Tons/Yr:	5.66
Part. Matter 10 Micrometers and Smllr Tons/Yr:	4.8676

Name:	CLARK ENGINEERING CONST
Address:	313 W LEWIS ST
City,State,Zip:	VENTURA, CA 960020000
Year:	2007
County Code:	56
Air Basin:	SCC
Facility ID:	180
Air District Name:	VEN
SIC Code:	1799
Air District Name:	VENTURA COUNTY APCD
Community Health Air Pollution Info System:	Not reported
Consolidated Emission Reporting Rule:	Not reported
Total Organic Hydrocarbon Gases Tons/Yr:	.56
Reactive Organic Gases Tons/Yr:	.49672
Carbon Monoxide Emissions Tons/Yr:	0
NOX - Oxides of Nitrogen Tons/Yr:	0
SOX - Oxides of Sulphur Tons/Yr:	0
Particulate Matter Tons/Yr:	5.66
Part. Matter 10 Micrometers and Smllr Tons/Yr:	4.8676

Name:	CLARK ENGINEERING CONST
Address:	313 W LEWIS ST
City,State,Zip:	VENTURA, CA 93001
Year:	2008
County Code:	56
Air Basin:	SCC
Facility ID:	180
Air District Name:	VEN
SIC Code:	1799
Air District Name:	VENTURA COUNTY APCD
Community Health Air Pollution Info System:	Not reported
Consolidated Emission Reporting Rule:	Not reported
Total Organic Hydrocarbon Gases Tons/Yr:	.56
Reactive Organic Gases Tons/Yr:	.49672
Carbon Monoxide Emissions Tons/Yr:	0
NOX - Oxides of Nitrogen Tons/Yr:	0
SOX - Oxides of Sulphur Tons/Yr:	0

CLARK ENGINEERING CONSTRUCTION (Continued) **1005496291**

Particulate Matter Tons/Yr: 5.66
Part. Matter 10 Micrometers and Smllr Tons/Yr: 4.8676

Name: CLARK ENGINEERING CONST
Address: 313 W LEWIS ST
City,State,Zip: VENTURA, CA 93001
Year: 2009
County Code: 56
Air Basin: SCC
Facility ID: 180
Air District Name: VEN
SIC Code: 1799
Air District Name: VENTURA COUNTY APCD
Community Health Air Pollution Info System: Not reported
Consolidated Emission Reporting Rule: Not reported
Total Organic Hydrocarbon Gases Tons/Yr: 0.56000000000000005
Reactive Organic Gases Tons/Yr: 0.49671999999999999
Carbon Monoxide Emissions Tons/Yr: 0
NOX - Oxides of Nitrogen Tons/Yr: 0
SOX - Oxides of Sulphur Tons/Yr: 0
Particulate Matter Tons/Yr: 5.6600000000000001
Part. Matter 10 Micrometers and Smllr Tons/Yr: 4.8676000000000004

Name: CLARK ENGINEERING CONST
Address: 313 W LEWIS ST
City,State,Zip: VENTURA, CA 93001
Year: 2010
County Code: 56
Air Basin: SCC
Facility ID: 180
Air District Name: VEN
SIC Code: 1799
Air District Name: VENTURA COUNTY APCD
Community Health Air Pollution Info System: Not reported
Consolidated Emission Reporting Rule: Not reported
Total Organic Hydrocarbon Gases Tons/Yr: 0.56000000000000005
Reactive Organic Gases Tons/Yr: 0.49671999999999999
Carbon Monoxide Emissions Tons/Yr: 0
NOX - Oxides of Nitrogen Tons/Yr: 0
SOX - Oxides of Sulphur Tons/Yr: 0
Particulate Matter Tons/Yr: 5.6600000000000001
Part. Matter 10 Micrometers and Smllr Tons/Yr: 4.8676000000000004

Name: CLARK ENGINEERING CONST
Address: 313 W LEWIS ST
City,State,Zip: VENTURA, CA 93001
Year: 2011
County Code: 56
Air Basin: SCC
Facility ID: 180
Air District Name: VEN
SIC Code: 1799
Air District Name: VENTURA COUNTY APCD
Community Health Air Pollution Info System: Not reported
Consolidated Emission Reporting Rule: Not reported
Total Organic Hydrocarbon Gases Tons/Yr: 0.56
Reactive Organic Gases Tons/Yr: 0.49672

CLARK ENGINEERING CONSTRUCTION (Continued) **1005496291**

Carbon Monoxide Emissions Tons/Yr: 0
NOX - Oxides of Nitrogen Tons/Yr: 0
SOX - Oxides of Sulphur Tons/Yr: 0
Particulate Matter Tons/Yr: 5.66
Part. Matter 10 Micrometers and Smllr Tons/Yr: 4.8676

Name: CLARK ENGINEERING CONST
Address: 313 W LEWIS ST
City,State,Zip: VENTURA, CA 93001
Year: 2012
County Code: 56
Air Basin: SCC
Facility ID: 180
Air District Name: VEN
SIC Code: 1799
Air District Name: VENTURA COUNTY APCD
Community Health Air Pollution Info System: N
Consolidated Emission Reporting Rule: Not reported
Total Organic Hydrocarbon Gases Tons/Yr: 0.56
Reactive Organic Gases Tons/Yr: 0.49672
Carbon Monoxide Emissions Tons/Yr: 0
NOX - Oxides of Nitrogen Tons/Yr: 0
SOX - Oxides of Sulphur Tons/Yr: 0
Particulate Matter Tons/Yr: 5.66
Part. Matter 10 Micrometers and Smllr Tons/Yr: 4.8676

Name: CLARK ENGINEERING CONST
Address: 313 W LEWIS ST
City,State,Zip: VENTURA, CA 93001
Year: 2013
County Code: 56
Air Basin: SCC
Facility ID: 180
Air District Name: VEN
SIC Code: 1799
Air District Name: VENTURA COUNTY APCD
Community Health Air Pollution Info System: N
Consolidated Emission Reporting Rule: Not reported
Total Organic Hydrocarbon Gases Tons/Yr: 0.56
Reactive Organic Gases Tons/Yr: 0.49672
Carbon Monoxide Emissions Tons/Yr: 0
NOX - Oxides of Nitrogen Tons/Yr: 0
SOX - Oxides of Sulphur Tons/Yr: 0
Particulate Matter Tons/Yr: 5.66
Part. Matter 10 Micrometers and Smllr Tons/Yr: 4.8676

Name: CLARK ENGINEERING CONSTRUCTION
Address: 313 WEST LEWIS STREET
City,State,Zip: VENTURA, CA 93001
Year: 2018
County Code: 56
Air Basin: SCC
Facility ID: 180
Air District Name: VEN
SIC Code: 1799
Air District Name: VENTURA COUNTY APCD
Community Health Air Pollution Info System: Not reported

CLARK ENGINEERING CONSTRUCTION (Continued) **1005496291**

Consolidated Emission Reporting Rule:	Not reported
Total Organic Hydrocarbon Gases Tons/Yr:	0.2563542
Reactive Organic Gases Tons/Yr:	0.2469752
Carbon Monoxide Emissions Tons/Yr:	Not reported
NOX - Oxides of Nitrogen Tons/Yr:	Not reported
SOX - Oxides of Sulphur Tons/Yr:	Not reported
Particulate Matter Tons/Yr:	1.560002425
Part. Matter 10 Micrometers and Smllr Tons/Yr:	1.341601392

Name:	CLARK ENGINEERING CONSTRUCTION
Address:	313 WEST LEWIS STREET
City,State,Zip:	VENTURA, CA 93001
Year:	2019
County Code:	56
Air Basin:	SCC
Facility ID:	180
Air District Name:	VEN
SIC Code:	1799
Air District Name:	VENTURA COUNTY APCD
Community Health Air Pollution Info System:	Not reported
Consolidated Emission Reporting Rule:	Not reported
Total Organic Hydrocarbon Gases Tons/Yr:	0.2563542
Reactive Organic Gases Tons/Yr:	0.246975
Carbon Monoxide Emissions Tons/Yr:	Not reported
NOX - Oxides of Nitrogen Tons/Yr:	Not reported
SOX - Oxides of Sulphur Tons/Yr:	Not reported
Particulate Matter Tons/Yr:	1.560002425
Part. Matter 10 Micrometers and Smllr Tons/Yr:	1.341601392

Name:	CLARK ENGINEERING CONSTRUCTION
Address:	313 WEST LEWIS STREET
City,State,Zip:	VENTURA, CA 93001
Year:	2020
County Code:	56
Air Basin:	SCC
Facility ID:	180
Air District Name:	VEN
SIC Code:	1799
Air District Name:	VENTURA COUNTY APCD
Community Health Air Pollution Info System:	Not reported
Consolidated Emission Reporting Rule:	Not reported
Total Organic Hydrocarbon Gases Tons/Yr:	0.2563542
Reactive Organic Gases Tons/Yr:	0.246975
Carbon Monoxide Emissions Tons/Yr:	Not reported
NOX - Oxides of Nitrogen Tons/Yr:	Not reported
SOX - Oxides of Sulphur Tons/Yr:	Not reported
Particulate Matter Tons/Yr:	1.560002425
Part. Matter 10 Micrometers and Smllr Tons/Yr:	1.341601392

WDS:

Name:	CLARK ENGINEERING CONST INC
Address:	313 W Lewis St
City:	VENTURA
Facility ID:	4 56I017835
Facility Type:	Industrial - Facility that treats and/or disposes of liquid or semisolid wastes from any servicing, producing, manufacturing or processing operation of whatever nature, including mining, gravel

CLARK ENGINEERING CONSTRUCTION (Continued) **1005496291**

	washing, geothermal operations, air conditioning, ship building and repairing, oil production, storage and disposal operations, water pumping.
Facility Status:	Active - Any facility with a continuous or seasonal discharge that is under Waste Discharge Requirements.
NPDES Number:	CAS000001 The 1st 2 characters designate the state. The remaining 7 are assigned by the Regional Board
Subregion:	4
Facility Telephone:	Not reported
Facility Contact:	CLARK DON
Agency Name:	CLARK ENGINEERING CONST INC
Agency Address:	2235 N Ventura Ave Ste A
Agency City,St,Zip:	Ventura 930011398
Agency Contact:	CLARK DON
Agency Telephone:	8056438119
Agency Type:	Private
SIC Code:	0
SIC Code 2:	Not reported
Primary Waste Type:	Not reported
Primary Waste:	Not reported
Waste Type2:	Not reported
Waste2:	Not reported
Primary Waste Type:	Not reported
Secondary Waste:	Not reported
Secondary Waste Type:	Not reported
Design Flow:	0
Baseline Flow:	0
Reclamation:	Not reported
POTW:	Not reported
Treat To Water:	Minor Threat to Water Quality. A violation of a regional board order should cause a relatively minor impairment of beneficial uses compared to a major or minor threat. Not: All nurds without a TTWQ will be considered a minor threat to water quality unless coded at a higher Level. A Zero (0) may be used to code those NURDS that are found to represent no threat to water quality.
Complexity:	Category C - Facilities having no waste treatment systems, such as cooling water dischargers or thosewho must comply through best management practices, facilities with passive waste treatment and disposal systems, such as septic systems with subsurface disposal, or dischargers having waste storage systems with land disposal such as dairy waste ponds.

CIWQS:

Name:	CLARK ENGINEERING CONST INC
Address:	313 W LEWIS ST
City,State,Zip:	VENTURA, CA 93001
Agency:	Clark Engineering Construction Inc
Agency Address:	2235 N Ventura Ave Ste A, Ventura, CA 93001
Place/Project Type:	Industrial - Heavy Construction, NEC
SIC/NAICS:	1629
Region:	4
Program:	INDSTW
Regulatory Measure Status:	Terminated
Regulatory Measure Type:	Storm water industrial
Order Number:	2014-0057-DWQ
WDID:	4 56I017835
NPDES Number:	CAS000001

CLARK ENGINEERING CONSTRUCTION (Continued) **1005496291**

Adoption Date:	Not reported
Effective Date:	02/18/2003
Termination Date:	09/02/2003
Expiration/Review Date:	Not reported
Design Flow:	Not reported
Major/Minor:	Not reported
Complexity:	Not reported
TTWQ:	Not reported
Enforcement Actions within 5 years:	0
Violations within 5 years:	0
Latitude:	34.29582
Longitude:	-119.30089

E46 **CLARK CONST ENGINEERING** **CT MANIFEST** **S125488998**
SW **313 W LEWIS ST** **N/A**
< 1/8 **OUT OF STATE, CT**
0.067 mi.
354 ft. **Site 3 of 13 in cluster E**

Relative: **Lower**

Actual: **59 ft.**

CT MANIFEST:

Name:	CLARK CONST ENGINEERING
Address:	313 W LEWIS ST
City,State,Zip:	OUT OF STATE, CT
Phone:	Not reported
Country:	Not reported
Manifest ID:	Not reported
EPA ID:	CAL000177482

Hazardous Waste Manifest:

Year:	2016
Manifest:	010270950FLE
EPA ID:	CAL000177482
Generator Mailing Address:	Not reported
Generator City,State,Zip:	Not reported
Discrepancies:	Not reported
Date Shipped:	2016-11-01
Date Received:	Not reported
Transporter 2 Date:	Not reported
TSDF EPA ID:	Not reported
TSDF Name:	Not reported
TSDF Address:	Not reported
TSDF City,State,Zip:	Not reported
TSDF Country:	Not reported
Transporter EPA ID:	Not reported
Transporter Name:	Not reported
Transporter Address:	Not reported
Transporter City,State,Zip:	Not reported
Transporter Country:	Not reported
Transporter 2 EPA ID:	Not reported
Transporter 2 Name:	Not reported
Transporter 2 Address:	Not reported
Transporter 2 City,State,Zip:	Not reported
Transporter 2 Country:	Not reported
US DOT Description:	Not reported
Number of Containers:	Not reported
Container Type:	Not reported
Quantity/Weight/Volume:	/

CLARK CONST ENGINEERING (Continued) **S125488998**

Batch Number: Not reported
EPA Waste Codes: - Not reported
Copies: Not reported
Alternate Facility Name: Not reported
Alternate Facility Address: Not reported
Alternate Facility State: Not reported
Alternate Facility Date: Not reported

DEEP Document:
Year: 2016
EPA ID: CAL000177482
Statuory Program: Hazardous Waste
Document Number: 010270950FLE
Document: Hazardous Waste Manifest
File Type: Written Text
Reference ID: Ref ID: 010270950FLE Alt ID: CAL000177482

Click Here to view the image from agency website:

E47 **HAUSSLER OIL PETROLEUM SERVICE** **CA HIST UST** **S106396175**
SSW **283A WEST LEWIS** **CA CHMIRS** **N/A**
< 1/8 **VENTURA, CA 93001**
0.068 mi.
360 ft. **Site 4 of 13 in cluster E**

Relative:
Lower

Actual:
58 ft.

HIST UST:
Name: HAUSSLER OIL PETROLEUM SERVICE
Address: 283A WEST LEWIS
City,State,Zip: VENTURA, CA 93001
File Number: 0002C87B
URL: http://geotracker.waterboards.ca.gov/ustpdfs/pdf/0002C87B.pdf
Region: Not reported
Facility ID: Not reported
Facility Type: Not reported
Other Type: Not reported
Contact Name: Not reported
Telephone: Not reported
Owner Name: Not reported
Owner Address: Not reported
Owner City,St,Zip: Not reported
Total Tanks: Not reported

Tank Num: Not reported
Container Num: Not reported
Year Installed: Not reported
Tank Capacity: Not reported
Tank Used for: Not reported
Type of Fuel: Not reported
Container Construction Thickness: Not reported
Leak Detection: Not reported

Click here for Geo Tracker PDF:

CHMIRS:
Name: Not reported
Address: 283 B WEST LEWIS ST.
City,State,Zip: VENTURA, CA

HAUSSLER OIL PETROLEUM SERVICE (Continued) **S106396175**

OES Incident Number:	3-3002
OES notification:	06/12/2003
OES Date:	Not reported
OES Time:	Not reported
Date Completed:	**Not reported**
Property Use:	Not reported
Agency Id Number:	Not reported
Agency Incident Number:	Not reported
Time Notified:	Not reported
Time Completed:	Not reported
Surrounding Area:	Not reported
Estimated Temperature:	Not reported
Property Management:	Not reported
More Than Two Substances Involved?:	Not reported
Resp Agncy Personel # Of Decontaminated:	Not reported
Responding Agency Personel # Of Injuries:	Not reported
Responding Agency Personel # Of Fatalities:	Not reported
Others Number Of Decontaminated:	Not reported
Others Number Of Injuries:	Not reported
Others Number Of Fatalities:	Not reported
Vehicle Make/year:	Not reported
Vehicle License Number:	Not reported
Vehicle State:	Not reported
Vehicle Id Number:	Not reported
CA DOT PUC/ICC Number:	Not reported
Company Name:	Not reported
Reporting Officer Name/ID:	Not reported
Report Date:	Not reported
Facility Telephone:	Not reported
Waterway Involved:	No
Waterway:	Not reported
Spill Site:	Not reported
Cleanup By:	Unknown
Containment:	Not reported
What Happened:	Not reported
Type:	Not reported
Measure:	Not reported
Other:	Not reported
Date/Time:	Not reported
Year:	2003
Agency:	NRC
Incident Date:	6/12/200312:00:00 AM
Admin Agency:	Ventura City Fire Department
Amount:	Not reported
Contained:	Unknown
Site Type:	Merchant/Business
E Date:	Not reported
Substance:	Crude Oil
Gallons:	Unknown
Unknown:	0
Substance #2:	Not reported
Substance #3:	Not reported
Evacuations:	0
Number of Injuries:	0
Number of Fatalities:	0
#1 Pipeline:	Not reported
#2 Pipeline:	Not reported

HAUSSLER OIL PETROLEUM SERVICE (Continued) **S106396175**

#3 Pipeline:	Not reported
#1 Vessel >= 300 Tons:	Not reported
#2 Vessel >= 300 Tons:	Not reported
#3 Vessel >= 300 Tons:	Not reported
Evacs:	Not reported
Injuries:	Not reported
Fatals:	Not reported
Comments:	Not reported
Description:	Faxed to OES by NRC: Caller stated that materials are being dumped on the ground, due to an unknown cause.

E48 **HAUSSLER OIL PETROLEUM SERVICE** **CA HIST UST** **U001578981**
SSW **283A W LEWIS** **N/A**
< 1/8 **VENTURA, CA 93001**
0.068 mi.
360 ft. **Site 5 of 13 in cluster E**

Relative: **Lower**

Actual: **58 ft.**

HIST UST:

Name:	HAUSSLER OIL PETROLEUM SERVICE
Address:	283A W LEWIS
City,State,Zip:	VENTURA, CA 93001
File Number:	0002C87C
URL:	http://geotracker.waterboards.ca.gov/ustpdfs/pdf/0002C87C.pdf
Region:	STATE
Facility ID:	00000002194
Facility Type:	Other
Other Type:	PRIVATE CORPORATION
Contact Name:	GENE BLALOCK
Telephone:	8056530507
Owner Name:	HAUSSLER OIL PETROLEUM SERVICE
Owner Address:	3130 SKYWAY DRIVE #313
Owner City,St,Zip:	SANTA MARIA, CA 93455
Total Tanks:	0001
Tank Num:	001
Container Num:	001
Year Installed:	1982
Tank Capacity:	00010000
Tank Used for:	PRODUCT
Type of Fuel:	DIESEL
Container Construction Thickness:	3/16
Leak Detection:	Stock Inventor
Tank Num:	001
Container Num:	1
Year Installed:	1983
Tank Capacity:	00010000
Tank Used for:	PRODUCT
Type of Fuel:	DIESEL
Container Construction Thickness:	1/4
Leak Detection:	Stock Inventor, 10

Click here for Geo Tracker PDF:

F49 **CD LYON INC** **RCRA NonGen / NLR** **1026828001**
WNW **380 W STANLEY AVE** **CAL000462990**
< 1/8 **VENTURA, CA 93001**
0.069 mi.
366 ft. **Site 1 of 2 in cluster F**

Relative: **Higher**

Actual: **68 ft.**

RCRA Listings:

Date Form Received by Agency:		20210602
Handler Name:	CD LYON INC	
Handler Address:		380 W STANLEY AVE
Handler City,State,Zip:		VENTURA, CA 93001
EPA ID:		CAL000462990
Contact Name:		LEVI THOMAS
Contact Address:		380 W STANLEY AVE
Contact City,State,Zip:		VENTURA, CA 93001
Contact Telephone:		805-653-0173
Contact Fax:		805-653-0175
Contact Email:		LEVI@CDLYON.COM
Contact Title:		Not reported
EPA Region:		09
Land Type:		Not reported
Federal Waste Generator Description:		Not a generator, verified
Non-Notifier:		Not reported
Biennial Report Cycle:		Not reported
Accessibility:		Not reported
Active Site Indicator:		Not reported
State District Owner:		Not reported
State District:		Not reported
Mailing Address:		PO BOX 1386
Mailing City,State,Zip:		VENTURA, CA 93001
Owner Name:	CD LYON INC	
Owner Type:		Other
Operator Name:	LEVI THOMAS	
Operator Type:		Other
Short-Term Generator Activity:		No
Importer Activity:		No
Mixed Waste Generator:		No
Transporter Activity:		No
Transfer Facility Activity:		No
Recycler Activity with Storage:		No
Small Quantity On-Site Burner Exemption:		No
Smelting Melting and Refining Furnace Exemption:		No
Underground Injection Control:		No
Off-Site Waste Receipt:		No
Universal Waste Indicator:		No
Universal Waste Destination Facility:		No
Federal Universal Waste:		No
Active Site Fed-Reg Treatment Storage and Disposal Facility:		Not reported
Active Site Converter Treatment storage and Disposal Facility:		Not reported
Active Site State-Reg Treatment Storage and Disposal Facility:		Not reported
Active Site State-Reg Handler:		---
Federal Facility Indicator:		Not reported
Hazardous Secondary Material Indicator:		N
Sub-Part K Indicator:		Not reported
Commercial TSD Indicator:		No
Treatment Storage and Disposal Type:		Not reported
2018 GPRA Permit Baseline:		Not on the Baseline
2018 GPRA Renewals Baseline:		Not on the Baseline
Permit Renewals Workload Universe:		Not reported

CD LYON INC (Continued) **1026828001**

Permit Workload Universe:	Not reported
Permit Progress Universe:	Not reported
Post-Closure Workload Universe:	Not reported
Closure Workload Universe:	Not reported
202 GPRA Corrective Action Baseline:	No
Corrective Action Workload Universe:	No
Subject to Corrective Action Universe:	No
Non-TSDFs Where RCRA CA has Been Imposed Universe:	No
TSDFs Potentially Subject to CA Under 3004 (u)/(v) Universe:	No
TSDFs Only Subject to CA under Discretionary Auth Universe:	No
Corrective Action Priority Ranking:	No NCAPS ranking
Environmental Control Indicator:	No
Institutional Control Indicator:	No
Human Exposure Controls Indicator:	N/A
Groundwater Controls Indicator:	N/A
Operating TSDF Universe:	Not reported
Full Enforcement Universe:	Not reported
Significant Non-Complier Universe:	No
Unaddressed Significant Non-Complier Universe:	No
Addressed Significant Non-Complier Universe:	No
Significant Non-Complier With a Compliance Schedule Universe:	No
Financial Assurance Required: Not reported	
Handler Date of Last Change:	20210604
Recognized Trader-Importer:	No
Recognized Trader-Exporter:	No
Importer of Spent Lead Acid Batteries:	No
Exporter of Spent Lead Acid Batteries:	No
Recycler Activity Without Storage:	No
Manifest Broker:	No
Sub-Part P Indicator:	No

Handler - Owner Operator:

Owner/Operator Indicator:	Owner
Owner/Operator Name: CD LYON INC	
Legal Status:	Other
Date Became Current:	Not reported
Date Ended Current:	Not reported
Owner/Operator Address:	380 W STANLEY AVE
Owner/Operator City,State,Zip:	VENTURA, CA 93001
Owner/Operator Telephone:	805-653-0173
Owner/Operator Telephone Ext:	Not reported
Owner/Operator Fax:	Not reported
Owner/Operator Email:	Not reported

Owner/Operator Indicator:	Operator
Owner/Operator Name: LEVI THOMAS	
Legal Status:	Other
Date Became Current:	Not reported
Date Ended Current:	Not reported
Owner/Operator Address:	380 W STANLEY AVE
Owner/Operator City,State,Zip:	VENTURA, CA 93001
Owner/Operator Telephone:	805-653-0173
Owner/Operator Telephone Ext:	Not reported
Owner/Operator Fax:	Not reported
Owner/Operator Email:	Not reported

CD LYON INC (Continued) **1026828001**

Historic Generators:
Receive Date: 20210602
Handler Name: CD LYON INC
Federal Waste Generator Description: Not a generator, verified
State District Owner: Not reported
Large Quantity Handler of Universal Waste: No
Recognized Trader Importer: No
Recognized Trader Exporter: No
Spent Lead Acid Battery Importer: No
Spent Lead Acid Battery Exporter: No
Current Record: Yes
Non Storage Recycler Activity: No
Electronic Manifest Broker: No

List of NAICS Codes and Descriptions:
NAICS Code: 115115
NAICS Description: FARM LABOR CONTRACTORS AND CREW LEADERS

Facility Has Received Notices of Violations:
Violations: No Violations Found

Evaluation Action Summary:
Evaluations: No Evaluations Found

F50 **C D LYON CONSTRUCTION** **CA CERS HAZ WASTE** **S105557516**
WNW **380 W STANLEY AVE** **CA VENTURA CO. BWT** **N/A**
< 1/8 **VENTURA, CA 93001** **CA CERS**
0.069 mi.
366 ft. **Site 2 of 2 in cluster F**

Relative: Higher
Actual: 68 ft.

CERS HAZ WASTE:
Name: C D LYON CONSTRUCTION
Address: 380 W STANLEY AVE
City,State,Zip: VENTURA, CA 93001
Site ID: 14371
CERS ID: 10334980
CERS Description: Hazardous Waste Generator

VENTURA CO. BWT:
Name: C D LYON CONSTRUCTION
Address: 380 W STANLEY AVE
City,State,Zip: VENTURA, CA
Facility ID: FA0006495
Program: HAZARDOUS WASTE GENERATOR/BUSINESS PLAN - VENTURA CITY

CERS:
Name: C D LYON CONSTRUCTION
Address: 380 W STANLEY AVE
City,State,Zip: VENTURA, CA 93001
Site ID: 14371
CERS ID: 10334980
CERS Description: Chemical Storage Facilities

Violations:

C D LYON CONSTRUCTION (Continued) **S105557516**

Site ID: 14371
Site Name: C D LYON CONSTRUCTION
Violation Date: 05-02-2022
Citation: HSC 6.95 25508(a)(3) - California Health and Safety Code, Chapter 6.95, Section(s) 25508(a)(3)
Violation Description: Failure to complete and electronically submit a site map with all required content.
Violation Notes: Failure to provide all required content on the site map. Submitted map is missing the following: Emergency response equipment (fire hydrants, fire dept. connections, etc.) <p style="color:red;">Log in to CERS at cers.calepa.ca.gov to upload a revised map to indicate the current location of the following: Emergency response equipment (fire hydrants, fire dept. connections, etc.)
Violation Division: Ventura City Fire Department
Violation Program: HMRRP
Violation Source: CERS,

Site ID: 14371
Site Name: C D LYON CONSTRUCTION
Violation Date: 09-18-2014
Citation: HSC 6.95 25508(d) - California Health and Safety Code, Chapter 6.95, Section(s) 25508(d)
Violation Description: Failure to complete and/or electronically submit a business plan when storing/handling a hazardous material at or above reportable quantities.
Violation Notes: Returned to compliance on 01/20/2015.
Violation Division: Ventura City Fire Department
Violation Program: HMRRP
Violation Source: CERS,

Site ID: 14371
Site Name: C D LYON CONSTRUCTION
Violation Date: 01-24-2022
Citation: HSC 6.5 25123.3(h)(1) - California Health and Safety Code, Chapter 6.5, Section(s) 25123.3(h)(1)
Violation Description: Failure to send hazardous waste offsite for treatment, storage, or disposal within 180 days (or 270 days if waste is transported over 200 miles) for a generator who generates less than 1000 kilogram per month if all of the following conditions are met: (1) The quantity of hazardous waste accumulated onsite never exceeds 6,000 kilograms. (2) The generator complies with the requirements of 40 Code of Federal Regulations section 262.34(d), (e) and (f). (3) The generator does not hold acutely hazardous waste or extremely hazardous waste in an amount greater than one kilogram for more than 90 days.
Violation Notes: Returned to compliance on 02/11/2022.
Violation Division: Ventura County Environmental Health
Violation Program: HW
Violation Source: CERS,

Evaluation:
Eval General Type: Compliance Evaluation Inspection
Eval Date: 12-11-2014
Violations Found: No
Eval Type: Routine done by local agency
Eval Notes: Not reported

C D LYON CONSTRUCTION (Continued) **S105557516**

Eval Division: Ventura County Environmental Health
Eval Program: HW
Eval Source: CERS,

Eval General Type: Compliance Evaluation Inspection
Eval Date: 12-16-2016
Violations Found: No
Eval Type: Routine done by local agency
Eval Notes: Not reported
Eval Division: Ventura County Environmental Health
Eval Program: HW
Eval Source: CERS,

Eval General Type: Compliance Evaluation Inspection
Eval Date: 04-29-2019
Violations Found: No
Eval Type: Routine done by local agency
Eval Notes: Not reported
Eval Division: Ventura County Environmental Health
Eval Program: HW
Eval Source: CERS,

Eval General Type: Compliance Evaluation Inspection
Eval Date: 05-02-2022
Violations Found: Yes
Eval Type: Routine done by local agency
Eval Notes: Onsite to conduct a hazardous materials inspection. Last inspection conducted on 10/25/2017. Consent provided by Ron Santiago to inspect and review documentation. HAZARDOUS MATERIALS BUSINESS PLAN (Business Plan) Facilities that handle and/or store reportable quantities of a hazardous material are required to establish and implement a Business Plan. The plan must be electronically filed through the California Environmental Reporting System (CERS) at cers.calepa.ca.gov. Required contents of the Business Plan include the following: Owner/Operator Page, Business Activities Page, Hazardous Materials/Waste Inventory, Site Map, Employee Training and Emergency Response Plan. The reportable threshold for hazardous materials are listed in <a href="https://leginfo.legislature.ca.gov/faces/codes_displaySection.xh tml?lawCode=HSC ionNum=25507">Health & Saf... [TRUNCATED: Refer to full Inspection Report]
Eval Division: Ventura City Fire Department
Eval Program: HMRRP
Eval Source: CERS,

Eval General Type: Other/Unknown
Eval Date: 05-25-2022
Violations Found: No
Eval Type: Other, not routine, done by local agency
Eval Notes: Onsite to conduct a follow-up hazardous materials inspection. Last inspection conducted on 5/2/2022. Consent provided by Ron Santiago to inspect and review documentation. The following violation previously cited on 5/2/2022 has not been corrected: Violation #11: Failure to provide all required content on the site map. Submitted map is missing the following: Emergency response equipment (fire hydrants, fire dept. connections, etc.) Class: MINOR

C D LYON CONSTRUCTION (Continued) **S105557516**

Code Section: HSC 6.95 25505(a)(2), 25508(a)(1), 25508(a)(3) Correct By: 06/01/2022 Corrective Action: <p style="color:red;">Log in to CERS at cers.calepa.ca.gov to upload a revised map to indicate the current location of the following: Emergency response equipment (fire hydrants, fire dept. connections, etc.)

Eval Division: Ventura City Fire Department
Eval Program: HMRRP
Eval Source: CERS,

Eval General Type: Compliance Evaluation Inspection
Eval Date: 12-01-2020
Violations Found: No
Eval Type: Routine done by local agency
Eval Notes: Not reported
Eval Division: Ventura County Environmental Health
Eval Program: HW
Eval Source: CERS,

Eval General Type: Compliance Evaluation Inspection
Eval Date: 01-24-2022
Violations Found: Yes
Eval Type: Routine done by local agency
Eval Notes: Not reported
Eval Division: Ventura County Environmental Health
Eval Program: HW
Eval Source: CERS,

Eval General Type: Compliance Evaluation Inspection
Eval Date: 12-17-2013
Violations Found: No
Eval Type: Routine done by local agency
Eval Notes: Not reported
Eval Division: Ventura County Environmental Health
Eval Program: HW
Eval Source: CERS,

Eval General Type: Other/Unknown
Eval Date: 01-15-2021
Violations Found: No
Eval Type: Other, not routine, done by local agency
Eval Notes: FOLLOW-UP INSPECTION
Eval Division: Ventura County Environmental Health
Eval Program: HW
Eval Source: CERS,

Eval General Type: Compliance Evaluation Inspection
Eval Date: 09-18-2014
Violations Found: Yes
Eval Type: Routine done by local agency
Eval Notes: Not reported
Eval Division: Ventura City Fire Department
Eval Program: HMRRP
Eval Source: CERS,

Eval General Type: Compliance Evaluation Inspection

C D LYON CONSTRUCTION (Continued) **S105557516**

Eval Date: 10-25-2017
Violations Found: No
Eval Type: Routine done by local agency
Eval Notes: Not reported
Eval Division: Ventura City Fire Department
Eval Program: HMRRP
Eval Source: CERS,

Coordinates:
Site ID: 14371
Facility Name: C D LYON CONSTRUCTION
Env Int Type Code: HWG
Program ID: 10334980
Coord Name: Not reported
Ref Point Type Desc: Center of a facility or station.,
Latitude: 34.298690
Longitude: -119.301940

Affiliation:
Affiliation Type Desc: Facility Mailing Address
Entity Name: Mailing Address
Entity Title: Not reported
Affiliation Address: PO BOX 1386
Affiliation City: VENTURA
Affiliation State: CA
Affiliation Country: Not reported
Affiliation Zip: 93002-1456
Affiliation Phone: ,

Affiliation Type Desc: Identification Signer
Entity Name: Ron Santiago
Entity Title: EHS Specialist
Affiliation Address: Not reported
Affiliation City: Not reported
Affiliation State: Not reported
Affiliation Country: Not reported
Affiliation Zip: Not reported
Affiliation Phone: ,

Affiliation Type Desc: Operator
Entity Name: C D LYON CONSTRUCTION
Entity Title: Not reported
Affiliation Address: Not reported
Affiliation City: Not reported
Affiliation State: Not reported
Affiliation Country: Not reported
Affiliation Zip: Not reported
Affiliation Phone: (805) 653-0173,

Affiliation Type Desc: Environmental Contact
Entity Name: Ron Santiago
Entity Title: Not reported
Affiliation Address: 380 W STANLEY AVE
Affiliation City: VENTURA
Affiliation State: CA
Affiliation Country: Not reported

C D LYON CONSTRUCTION (Continued) **S105557516**

Affiliation Zip:	93001
Affiliation Phone:	,
Affiliation Type Desc:	Parent Corporation
Entity Name:	C.D. Lyon Inc.
Entity Title:	Not reported
Affiliation Address:	Not reported
Affiliation City:	Not reported
Affiliation State:	Not reported
Affiliation Country:	Not reported
Affiliation Zip:	Not reported
Affiliation Phone:	,
Affiliation Type Desc:	Property Owner
Entity Name:	SeaSide Properties
Entity Title:	Not reported
Affiliation Address:	380 W STANLEY AVE
Affiliation City:	VENTURA
Affiliation State:	CA
Affiliation Country:	United States
Affiliation Zip:	93001
Affiliation Phone:	(805) 653-0173,
Affiliation Type Desc:	CUPA District
Entity Name:	Ventura County Environmental Health
Entity Title:	Not reported
Affiliation Address:	800 South Victoria Avenue
Affiliation City:	Ventura
Affiliation State:	CA
Affiliation Country:	Not reported
Affiliation Zip:	93009
Affiliation Phone:	(805) 654-2813,
Affiliation Type Desc:	Document Preparer
Entity Name:	same
Entity Title:	Not reported
Affiliation Address:	Not reported
Affiliation City:	Not reported
Affiliation State:	Not reported
Affiliation Country:	Not reported
Affiliation Zip:	Not reported
Affiliation Phone:	,
Affiliation Type Desc:	Legal Owner
Entity Name:	CHRIS LYON
Entity Title:	Not reported
Affiliation Address:	PO BOX 1386
Affiliation City:	VENTURA
Affiliation State:	CA
Affiliation Country:	United States
Affiliation Zip:	93002
Affiliation Phone:	(805) 653-0173,

51
ENE
< 1/8
0.073 mi.
387 ft.

UNITED RENTALS BRANCH 56B
1680 N OLIVE ST
VENTURA, CA 93001

RCRA NonGen / NLR

1024872078
CAL000440724

Relative:
Higher

Actual:
72 ft.

RCRA Listings:

Date Form Received by Agency:	20181113
Handler Name:	UNITED RENTALS BRANCH 56B
Handler Address:	1680 N OLIVE ST
Handler City,State,Zip:	VENTURA, CA 93001
EPA ID:	CAL000440724
Contact Name:	GRANT ZOLDOWSKI
Contact Address:	791 E 64TH AVE
Contact City,State,Zip:	DENVER, CO 80229
Contact Telephone:	303-286-4394
Contact Fax:	888-857-9762
Contact Email:	GZOLDOWS@UR.COM
Contact Title:	Not reported
EPA Region:	09
Land Type:	Not reported
Federal Waste Generator Description:	Not a generator, verified
Non-Notifier:	Not reported
Biennial Report Cycle:	Not reported
Accessibility:	Not reported
Active Site Indicator:	Handler Activities
State District Owner:	Not reported
State District:	Not reported
Mailing Address:	791 E 64TH AVE
Mailing City,State,Zip:	DENVER, CO 80229
Owner Name:	UNITED RENTALS (NORTH AMERICA) INC
Owner Type:	Other
Operator Name:	GRANT ZOLDOWSKI
Operator Type:	Other
Short-Term Generator Activity:	No
Importer Activity:	No
Mixed Waste Generator:	No
Transporter Activity:	No
Transfer Facility Activity:	No
Recycler Activity with Storage:	No
Small Quantity On-Site Burner Exemption:	No
Smelting Melting and Refining Furnace Exemption:	No
Underground Injection Control:	No
Off-Site Waste Receipt:	No
Universal Waste Indicator:	Yes
Universal Waste Destination Facility:	Yes
Federal Universal Waste:	No
Active Site Fed-Reg Treatment Storage and Disposal Facility:	Not reported
Active Site Converter Treatment storage and Disposal Facility:	Not reported
Active Site State-Reg Treatment Storage and Disposal Facility:	Not reported
Active Site State-Reg Handler:	---
Federal Facility Indicator:	Not reported
Hazardous Secondary Material Indicator:	N
Sub-Part K Indicator:	Not reported
Commercial TSD Indicator:	No
Treatment Storage and Disposal Type:	Not reported
2018 GPRA Permit Baseline:	Not on the Baseline
2018 GPRA Renewals Baseline:	Not on the Baseline
Permit Renewals Workload Universe:	Not reported

UNITED RENTALS BRANCH 56B (Continued) **1024872078**

Permit Workload Universe:	Not reported
Permit Progress Universe:	Not reported
Post-Closure Workload Universe:	Not reported
Closure Workload Universe:	Not reported
202 GPRA Corrective Action Baseline:	No
Corrective Action Workload Universe:	No
Subject to Corrective Action Universe:	No
Non-TSDFs Where RCRA CA has Been Imposed Universe:	No
TSDFs Potentially Subject to CA Under 3004 (u)/(v) Universe:	No
TSDFs Only Subject to CA under Discretionary Auth Universe:	No
Corrective Action Priority Ranking:	No NCAPS ranking
Environmental Control Indicator:	No
Institutional Control Indicator:	No
Human Exposure Controls Indicator:	N/A
Groundwater Controls Indicator:	N/A
Operating TSDF Universe:	Not reported
Full Enforcement Universe:	Not reported
Significant Non-Complier Universe:	No
Unaddressed Significant Non-Complier Universe:	No
Addressed Significant Non-Complier Universe:	No
Significant Non-Complier With a Compliance Schedule Universe:	No
Financial Assurance Required: Not reported	
Handler Date of Last Change:	20181120
Recognized Trader-Importer:	No
Recognized Trader-Exporter:	No
Importer of Spent Lead Acid Batteries:	No
Exporter of Spent Lead Acid Batteries:	No
Recycler Activity Without Storage:	No
Manifest Broker:	No
Sub-Part P Indicator:	No

Handler - Owner Operator:

Owner/Operator Indicator:	Owner
Owner/Operator Name: UNITED RENTALS (NORTH AMERICA) INC	
Legal Status:	Other
Date Became Current:	Not reported
Date Ended Current:	Not reported
Owner/Operator Address:	100 FIRST STAMFORD PLACE STE 700
Owner/Operator City,State,Zip:	STAMFORD, CT 06902
Owner/Operator Telephone:	303-286-4394
Owner/Operator Telephone Ext:	Not reported
Owner/Operator Fax:	Not reported
Owner/Operator Email:	Not reported

Owner/Operator Indicator:	Operator
Owner/Operator Name: GRANT ZOLDOWSKI	
Legal Status:	Other
Date Became Current:	Not reported
Date Ended Current:	Not reported
Owner/Operator Address:	791 E 64TH AVE
Owner/Operator City,State,Zip:	DENVER, CO 80229
Owner/Operator Telephone:	303-286-4394
Owner/Operator Telephone Ext:	Not reported
Owner/Operator Fax:	Not reported
Owner/Operator Email:	Not reported

UNITED RENTALS BRANCH 56B (Continued) **1024872078**

Historic Generators:
Receive Date: 20181113
Handler Name: UNITED RENTALS BRANCH 56B
Federal Waste Generator Description: Not a generator, verified
State District Owner: Not reported
Large Quantity Handler of Universal Waste: No
Recognized Trader Importer: No
Recognized Trader Exporter: No
Spent Lead Acid Battery Importer: No
Spent Lead Acid Battery Exporter: No
Current Record: Yes
Non Storage Recycler Activity: Not reported
Electronic Manifest Broker: Not reported

List of NAICS Codes and Descriptions:
NAICS Code: 532412
NAICS Description: CONSTRUCTION, MINING, AND FORESTRY MACHINERY AND EQUIPMENT RENTAL AND LEASING

Facility Has Received Notices of Violations:
Violations: No Violations Found

Evaluation Action Summary:
Evaluations: No Evaluations Found

D52 **PETROLEUM SPECIALTIES INC** **RCRA NonGen / NLR** **1024876059**
NE **1800 NORTH OLIVE STREET** **CAL922982012**
< 1/8 **VENTURA, CA 93001**
0.078 mi.
413 ft. **Site 2 of 2 in cluster D**

Relative:
Higher

Actual:
77 ft.

RCRA Listings:
Date Form Received by Agency: 20200803
Handler Name: PETROLEUM SPECIALTIES INC
Handler Address: 1800 NORTH OLIVE STREET
Handler City,State,Zip: VENTURA, CA 93001-0000
EPA ID: CAL922982012
Contact Name: ALAN LOE
Contact Address: 1800 NORTH OLIVE ST
Contact City,State,Zip: VENTURA, CA 93001-0310
Contact Telephone: 805-653-1800
Contact Fax: 805-653-1869
Contact Email: LOEADL@GMAIL.COM
Contact Title: Not reported
EPA Region: 09
Land Type: Not reported
Federal Waste Generator Description: Not a generator, verified
Non-Notifier: Not reported
Biennial Report Cycle: Not reported
Accessibility: Not reported
Active Site Indicator: Not reported
State District Owner: Not reported
State District: Not reported
Mailing Address: 5397
Mailing City,State,Zip: VENTURA, CA 93005

PETROLEUM SPECIALTIES INC (Continued) **1024876059**

Owner Name:	Not reported
Owner Type:	Not reported
Operator Name:	PETROLEUM SPECIALTIES INC
Operator Type:	Other
Short-Term Generator Activity:	No
Importer Activity:	No
Mixed Waste Generator:	No
Transporter Activity:	No
Transfer Facility Activity:	No
Recycler Activity with Storage:	No
Small Quantity On-Site Burner Exemption:	No
Smelting Melting and Refining Furnace Exemption:	No
Underground Injection Control:	No
Off-Site Waste Receipt:	No
Universal Waste Indicator:	No
Universal Waste Destination Facility:	No
Federal Universal Waste:	No
Active Site Fed-Reg Treatment Storage and Disposal Facility:	Not reported
Active Site Converter Treatment storage and Disposal Facility:	Not reported
Active Site State-Reg Treatment Storage and Disposal Facility:	Not reported
Active Site State-Reg Handler:	---
Federal Facility Indicator:	Not reported
Hazardous Secondary Material Indicator:	N
Sub-Part K Indicator:	Not reported
Commercial TSD Indicator:	No
Treatment Storage and Disposal Type:	Not reported
2018 GPRA Permit Baseline:	Not on the Baseline
2018 GPRA Renewals Baseline:	Not on the Baseline
Permit Renewals Workload Universe:	Not reported
Permit Workload Universe:	Not reported
Permit Progress Universe:	Not reported
Post-Closure Workload Universe:	Not reported
Closure Workload Universe:	Not reported
202 GPRA Corrective Action Baseline:	No
Corrective Action Workload Universe:	No
Subject to Corrective Action Universe:	No
Non-TSDFs Where RCRA CA has Been Imposed Universe:	No
TSDFs Potentially Subject to CA Under 3004 (u)/(v) Universe:	No
TSDFs Only Subject to CA under Discretionary Auth Universe:	No
Corrective Action Priority Ranking:	No NCAPS ranking
Environmental Control Indicator:	No
Institutional Control Indicator:	No
Human Exposure Controls Indicator:	N/A
Groundwater Controls Indicator:	N/A
Operating TSDF Universe:	Not reported
Full Enforcement Universe:	Not reported
Significant Non-Complier Universe:	No
Unaddressed Significant Non-Complier Universe:	No
Addressed Significant Non-Complier Universe:	No
Significant Non-Complier With a Compliance Schedule Universe:	No
Financial Assurance Required:	Not reported
Handler Date of Last Change:	20200806
Recognized Trader-Importer:	No
Recognized Trader-Exporter:	No
Importer of Spent Lead Acid Batteries:	No
Exporter of Spent Lead Acid Batteries:	No
Recycler Activity Without Storage:	No

PETROLEUM SPECIALTIES INC (Continued) **1024876059**

Manifest Broker: No
Sub-Part P Indicator: No

Handler - Owner Operator:
Owner/Operator Indicator: Owner
Owner/Operator Name: PETROLEUM SPECIALTIES INC
Legal Status: Other
Date Became Current: Not reported
Date Ended Current: Not reported
Owner/Operator Address: 1800 N OLIVE ST
Owner/Operator City,State,Zip: VENTURA, CA 93001-0310
Owner/Operator Telephone: 805-653-1800
Owner/Operator Telephone Ext: Not reported
Owner/Operator Fax: Not reported
Owner/Operator Email: Not reported

Owner/Operator Indicator: Operator
Owner/Operator Name: PETROLEUM SPECIALTIES INC
Legal Status: Other
Date Became Current: Not reported
Date Ended Current: Not reported
Owner/Operator Address: 1800 N OLIVE ST
Owner/Operator City,State,Zip: VENTURA, CA 93001-0310
Owner/Operator Telephone: 805-653-1800
Owner/Operator Telephone Ext: Not reported
Owner/Operator Fax: Not reported
Owner/Operator Email: Not reported

Owner/Operator Indicator: Operator
Owner/Operator Name: ALAN LOE
Legal Status: Other
Date Became Current: Not reported
Date Ended Current: Not reported
Owner/Operator Address: 1800 NORTH OLIVE ST
Owner/Operator City,State,Zip: VENTURA, CA 93001-0310
Owner/Operator Telephone: 805-653-1800
Owner/Operator Telephone Ext: Not reported
Owner/Operator Fax: Not reported
Owner/Operator Email: Not reported

Historic Generators:
Receive Date: 20200803
Handler Name: PETROLEUM SPECIALTIES INC
Federal Waste Generator Description: Not a generator, verified
State District Owner: Not reported
Large Quantity Handler of Universal Waste: No
Recognized Trader Importer: No
Recognized Trader Exporter: No
Spent Lead Acid Battery Importer: No
Spent Lead Acid Battery Exporter: No
Current Record: Yes
Non Storage Recycler Activity: No
Electronic Manifest Broker: No

Receive Date: 19921024

PETROLEUM SPECIALTIES INC (Continued) **1024876059**

Handler Name: PETROLEUM SPECIALTIES INC
Federal Waste Generator Description: Not a generator, verified
State District Owner: Not reported
Large Quantity Handler of Universal Waste: No
Recognized Trader Importer: No
Recognized Trader Exporter: No
Spent Lead Acid Battery Importer: No
Spent Lead Acid Battery Exporter: No
Current Record: No
Non Storage Recycler Activity: Not reported
Electronic Manifest Broker: Not reported

List of NAICS Codes and Descriptions:
NAICS Code: 56299
NAICS Description: ALL OTHER WASTE MANAGEMENT SERVICES

Facility Has Received Notices of Violations:
Violations: No Violations Found

Evaluation Action Summary:
Evaluations: No Evaluations Found

G53 **RON WILLIAMS AUTO MACHINE SHOP. INC.** **RCRA NonGen / NLR** **1024786263**
South **1291 NORTH OLIVE STREET** **CAL000014702**
< 1/8 **VENTURA, CA 93001**
0.086 mi.
456 ft. **Site 1 of 2 in cluster G**

Relative: **Lower**
Actual: **59 ft.**

RCRA Listings:
Date Form Received by Agency: 19891114
Handler Name: RON WILLIAMS AUTO MACHINE SHOP. INC.
Handler Address: 1291 NORTH OLIVE STREET
Handler City,State,Zip: VENTURA, CA 93001-0000
EPA ID: CAL000014702
Contact Name: DENNIS WILLIAMS/CEO
Contact Address: 1291 N OLIVE ST
Contact City,State,Zip: VENTURA, CA 93001
Contact Telephone: 805-648-1834
Contact Fax: 805-648-1835
Contact Email: RWILLIAMSAUTOMOTIVEMACHINESHOP@GMAIL.COM
Contact Title: Not reported
EPA Region: 09
Land Type: Not reported
Federal Waste Generator Description: Not a generator, verified
Non-Notifier: Not reported
Biennial Report Cycle: Not reported
Accessibility: Not reported
Active Site Indicator: Handler Activities
State District Owner: Not reported
State District: Not reported
Mailing Address: 1291 N OLIVE ST
Mailing City,State,Zip: VENTURA, CA 93001-0000
Owner Name: DENNIS WILLIAMS
Owner Type: Other
Operator Name: DENNIS WILLIAMS/CEO

RON WILLIAMS AUTO MACHINE SHOP. INC. (Continued) **1024786263**

Operator Type:	Other
Short-Term Generator Activity:	No
Importer Activity:	No
Mixed Waste Generator:	No
Transporter Activity:	No
Transfer Facility Activity:	No
Recycler Activity with Storage:	No
Small Quantity On-Site Burner Exemption:	No
Smelting Melting and Refining Furnace Exemption:	No
Underground Injection Control:	No
Off-Site Waste Receipt:	No
Universal Waste Indicator:	Yes
Universal Waste Destination Facility:	Yes
Federal Universal Waste:	No
Active Site Fed-Reg Treatment Storage and Disposal Facility:	Not reported
Active Site Converter Treatment storage and Disposal Facility:	Not reported
Active Site State-Reg Treatment Storage and Disposal Facility:	Not reported
Active Site State-Reg Handler:	---
Federal Facility Indicator:	Not reported
Hazardous Secondary Material Indicator:	N
Sub-Part K Indicator:	Not reported
Commercial TSD Indicator:	No
Treatment Storage and Disposal Type:	Not reported
2018 GPRA Permit Baseline:	Not on the Baseline
2018 GPRA Renewals Baseline:	Not on the Baseline
Permit Renewals Workload Universe:	Not reported
Permit Workload Universe:	Not reported
Permit Progress Universe:	Not reported
Post-Closure Workload Universe:	Not reported
Closure Workload Universe:	Not reported
202 GPRA Corrective Action Baseline:	No
Corrective Action Workload Universe:	No
Subject to Corrective Action Universe:	No
Non-TSDFs Where RCRA CA has Been Imposed Universe:	No
TSDFs Potentially Subject to CA Under 3004 (u)/(v) Universe:	No
TSDFs Only Subject to CA under Discretionary Auth Universe:	No
Corrective Action Priority Ranking:	No NCAPS ranking
Environmental Control Indicator:	No
Institutional Control Indicator:	No
Human Exposure Controls Indicator:	N/A
Groundwater Controls Indicator:	N/A
Operating TSDF Universe:	Not reported
Full Enforcement Universe:	Not reported
Significant Non-Complier Universe:	No
Unaddressed Significant Non-Complier Universe:	No
Addressed Significant Non-Complier Universe:	No
Significant Non-Complier With a Compliance Schedule Universe:	No
Financial Assurance Required: Not reported	
Handler Date of Last Change:	20180905
Recognized Trader-Importer:	No
Recognized Trader-Exporter:	No
Importer of Spent Lead Acid Batteries:	No
Exporter of Spent Lead Acid Batteries:	No
Recycler Activity Without Storage:	No
Manifest Broker:	No
Sub-Part P Indicator:	No

RON WILLIAMS AUTO MACHINE SHOP. INC. (Continued) **1024786263**

Handler - Owner Operator:

Owner/Operator Indicator:	Operator
Owner/Operator Name: DENNIS WILLIAMS/CEO	
Legal Status:	Other
Date Became Current:	Not reported
Date Ended Current:	Not reported
Owner/Operator Address:	1291 N OLIVE ST
Owner/Operator City,State,Zip:	VENTURA, CA 93001
Owner/Operator Telephone:	805-648-1834
Owner/Operator Telephone Ext:	Not reported
Owner/Operator Fax:	Not reported
Owner/Operator Email:	Not reported

Owner/Operator Indicator:	Owner
Owner/Operator Name: DENNIS WILLIAMS	
Legal Status:	Other
Date Became Current:	Not reported
Date Ended Current:	Not reported
Owner/Operator Address:	DENNIS WILLIAMS
Owner/Operator City,State,Zip:	VENTURA, CA 93001-0000
Owner/Operator Telephone:	805-648-1834
Owner/Operator Telephone Ext:	Not reported
Owner/Operator Fax:	Not reported
Owner/Operator Email:	Not reported

Historic Generators:

Receive Date:	19891114
Handler Name:	RON WILLIAMS AUTO MACHINE SHOP. INC.
Federal Waste Generator Description:	Not a generator, verified
State District Owner:	Not reported
Large Quantity Handler of Universal Waste:	No
Recognized Trader Importer:	No
Recognized Trader Exporter:	No
Spent Lead Acid Battery Importer:	No
Spent Lead Acid Battery Exporter:	No
Current Record:	Yes
Non Storage Recycler Activity:	Not reported
Electronic Manifest Broker:	Not reported

List of NAICS Codes and Descriptions:

NAICS Code:	336399
NAICS Description:	ALL OTHER MOTOR VEHICLE PARTS MANUFACTURING

Facility Has Received Notices of Violations:

Violations:	No Violations Found

Evaluation Action Summary:

Evaluations:	No Evaluations Found

E54 **VISTA STEEL COMPANY** **CA CERS HAZ WASTE** **U001579043**
SW **331 W LEWIS ST** **CA HIST UST** **N/A**
< 1/8 **VENTURA, CA 93001** **CA VENTURA CO. BWT**
0.087 mi. **CA NPDES**
459 ft. **Site 6 of 13 in cluster E** **CA CIWQS**
CA CERS

Relative:
Lower

Actual:
59 ft.

CERS HAZ WASTE:

Name:	VISTA STEEL
Address:	331 W LEWIS ST
City,State,Zip:	VENTURA, CA 93001
Site ID:	83749
CERS ID:	10334911
CERS Description:	Hazardous Waste Generator

HIST UST:

Name:	VISTA STEEL COMPANY
Address:	331 W LEWIS ST
City,State,Zip:	VENTURA, CA 93001
File Number:	Not reported
URL:	Not reported
Region:	STATE
Facility ID:	00000045785
Facility Type:	Not reported
Other Type:	CONTRACTOR
Contact Name:	TOM MALLOY
Telephone:	8056531189
Owner Name:	VISTA STEEL COMPANY
Owner Address:	331 WEST LEWIS
Owner City,St,Zip:	VENTURA, CA 93001
Total Tanks:	0002
Tank Num:	001
Container Num:	1
Year Installed:	1978
Tank Capacity:	00001000
Tank Used for:	PRODUCT
Type of Fuel:	UNLEADED
Container Construction Thickness:	Not reported
Leak Detection:	None
Tank Num:	002
Container Num:	2
Year Installed:	Not reported
Tank Capacity:	00003000
Tank Used for:	PRODUCT
Type of Fuel:	UNLEADED
Container Construction Thickness:	Not reported
Leak Detection:	None

VENTURA CO. BWT:

Name:	VISTA STEEL
Address:	331 W LEWIS ST
City,State,Zip:	VENTURA, CA
Facility ID:	FA0006458
Program:	BUSINESS PLAN - VENTURA CITY

VISTA STEEL COMPANY (Continued) **U001579043**

NPDES:

Name:	VISTA STEEL
Address:	331 W LEWIS ST
City,State,Zip:	VENTURA, CA 93001
Facility Status:	Not reported
NPDES Number:	Not reported
Region:	Not reported
Agency Number:	Not reported
Regulatory Measure ID:	Not reported
Place ID:	Not reported
Order Number:	Not reported
WDID:	4 56I017368
Regulatory Measure Type:	Industrial
Program Type:	Not reported
Adoption Date Of Regulatory Measure:	Not reported
Effective Date Of Regulatory Measure:	Not reported
Termination Date Of Regulatory Measure:	Not reported
Expiration Date Of Regulatory Measure:	Not reported
Discharge Address:	Not reported
Discharge Name:	Not reported
Discharge City:	Not reported
Discharge State:	Not reported
Discharge Zip:	Not reported
Status:	Active
Status Date:	07/17/2002
Operator Name:	Vista Steel
Operator Address:	331 W Lewis St
Operator City:	Ventura
Operator State:	California
Operator Zip:	93001

NPDES as of 03/2018:

NPDES Number:	CAS000001
Status:	Active
Agency Number:	0
Region:	4
Regulatory Measure ID:	192795
Order Number:	97-03-DWQ
Regulatory Measure Type:	Enrollee
Place ID:	Not reported
WDID:	4 56I017368
Program Type:	Industrial
Adoption Date Of Regulatory Measure:	Not reported
Effective Date Of Regulatory Measure:	07/17/2002
Expiration Date Of Regulatory Measure:	Not reported
Termination Date Of Regulatory Measure:	Not reported
Discharge Name:	Vista Steel
Discharge Address:	331 W Lewis St
Discharge City:	Ventura
Discharge State:	California
Discharge Zip:	93001
Received Date:	Not reported
Processed Date:	Not reported
Status:	Not reported
Status Date:	Not reported
Place Size:	Not reported
Place Size Unit:	Not reported

VISTA STEEL COMPANY (Continued) **U001579043**

Contact:	Not reported
Contact Title:	Not reported
Contact Phone:	Not reported
Contact Phone Ext:	Not reported
Contact Email:	Not reported
Operator Name:	Not reported
Operator Address:	Not reported
Operator City:	Not reported
Operator State:	Not reported
Operator Zip:	Not reported
Operator Contact:	Not reported
Operator Contact Title:	Not reported
Operator Contact Phone:	Not reported
Operator Contact Phone Ext:	Not reported
Operator Contact Email:	Not reported
Operator Type:	Not reported
Developer:	Not reported
Developer Address:	Not reported
Developer City:	Not reported
Developer State:	Not reported
Developer Zip:	Not reported
Developer Contact:	Not reported
Developer Contact Title:	Not reported
Constype Linear Utility Ind:	Not reported
Emergency Phone:	Not reported
Emergency Phone Ext:	Not reported
Constype Above Ground Ind:	Not reported
Constype Below Ground Ind:	Not reported
Constype Cable Line Ind:	Not reported
Constype Comm Line Ind:	Not reported
Constype Commertial Ind:	Not reported
Constype Electrical Line Ind:	Not reported
Constype Gas Line Ind:	Not reported
Constype Industrial Ind:	Not reported
Constype Other Description:	Not reported
Constype Other Ind:	Not reported
Constype Recons Ind:	Not reported
Constype Residential Ind:	Not reported
Constype Transport Ind:	Not reported
Constype Utility Description:	Not reported
Constype Utility Ind:	Not reported
Constype Water Sewer Ind:	Not reported
Dir Discharge Uswater Ind:	Not reported
Receiving Water Name:	Not reported
Certifier:	Not reported
Certifier Title:	Not reported
Certification Date:	Not reported
Primary Sic:	Not reported
Secondary Sic:	Not reported
Tertiary Sic:	Not reported
NPDES Number:	Not reported
Status:	Not reported
Agency Number:	Not reported
Region:	4
Regulatory Measure ID:	192795
Order Number:	Not reported

VISTA STEEL COMPANY (Continued) **U001579043**

Regulatory Measure Type:	Industrial
Place ID:	Not reported
WDID:	4 56I017368
Program Type:	Not reported
Adoption Date Of Regulatory Measure:	Not reported
Effective Date Of Regulatory Measure:	Not reported
Expiration Date Of Regulatory Measure:	Not reported
Termination Date Of Regulatory Measure:	Not reported
Discharge Name:	Not reported
Discharge Address:	Not reported
Discharge City:	Not reported
Discharge State:	Not reported
Discharge Zip:	Not reported
Received Date:	05/09/2008
Processed Date:	07/17/2002
Status:	Active
Status Date:	07/17/2002
Place Size:	48600
Place Size Unit:	SqFt
Contact:	Maria Dimaggio
Contact Title:	President
Contact Phone:	805-964-4732
Contact Phone Ext:	Not reported
Contact Email:	vista_33@hotmail.com
Operator Name:	Vista Steel
Operator Address:	331 W Lewis St
Operator City:	Ventura
Operator State:	California
Operator Zip:	93001
Operator Contact:	Maria Dimaggio
Operator Contact Title:	Not reported
Operator Contact Phone:	805-964-4732
Operator Contact Phone Ext:	Not reported
Operator Contact Email:	vista_33@hotmail.com
Operator Type:	Private Business
Developer:	Not reported
Developer Address:	Not reported
Developer City:	Not reported
Developer State:	California
Developer Zip:	Not reported
Developer Contact:	Not reported
Developer Contact Title:	Not reported
Constype Linear Utility Ind:	Not reported
Emergency Phone:	Not reported
Emergency Phone Ext:	Not reported
Constype Above Ground Ind:	Not reported
Constype Below Ground Ind:	Not reported
Constype Cable Line Ind:	Not reported
Constype Comm Line Ind:	Not reported
Constype Commertial Ind:	Not reported
Constype Electrical Line Ind:	Not reported
Constype Gas Line Ind:	Not reported
Constype Industrial Ind:	Not reported
Constype Other Description:	Not reported
Constype Other Ind:	Not reported
Constype Recons Ind:	Not reported
Constype Residential Ind:	Not reported

VISTA STEEL COMPANY (Continued) **U001579043**

Constype Transport Ind:	Not reported
Constype Utility Description:	Not reported
Constype Utility Ind:	Not reported
Constype Water Sewer Ind:	Not reported
Dir Discharge Uswater Ind:	N
Receiving Water Name:	Pacific Ocean
Certifier:	MARIA DIMAGGIO
Certifier Title:	PRESIDENT
Certification Date:	07-JUL-15
Primary Sic:	3499-Fabricated Metal Products, NEC
Secondary Sic:	Not reported
Tertiary Sic:	Not reported

Name:	VISTA STEEL
Address:	331 W LEWIS ST
City,State,Zip:	VENTURA, CA 93001
Facility Status:	Active
NPDES Number:	CAS000001
Region:	4
Agency Number:	0
Regulatory Measure ID:	192795
Place ID:	Not reported
Order Number:	97-03-DWQ
WDID:	4 56I017368
Regulatory Measure Type:	Enrollee
Program Type:	Industrial
Adoption Date Of Regulatory Measure:	Not reported
Effective Date Of Regulatory Measure:	07/17/2002
Termination Date Of Regulatory Measure:	Not reported
Expiration Date Of Regulatory Measure:	Not reported
Discharge Address:	331 W Lewis St
Discharge Name:	Vista Steel
Discharge City:	Ventura
Discharge State:	California
Discharge Zip:	93001
Status:	Not reported
Status Date:	Not reported
Operator Name:	Not reported
Operator Address:	Not reported
Operator City:	Not reported
Operator State:	Not reported
Operator Zip:	Not reported

NPDES as of 03/2018:

NPDES Number:	CAS000001
Status:	Active
Agency Number:	0
Region:	4
Regulatory Measure ID:	192795
Order Number:	97-03-DWQ
Regulatory Measure Type:	Enrollee
Place ID:	Not reported
WDID:	4 56I017368
Program Type:	Industrial
Adoption Date Of Regulatory Measure:	Not reported
Effective Date Of Regulatory Measure:	07/17/2002
Expiration Date Of Regulatory Measure:	Not reported

VISTA STEEL COMPANY (Continued) **U001579043**

Termination Date Of Regulatory Measure:	Not reported
Discharge Name:	Vista Steel
Discharge Address:	331 W Lewis St
Discharge City:	Ventura
Discharge State:	California
Discharge Zip:	93001
Received Date:	Not reported
Processed Date:	Not reported
Status:	Not reported
Status Date:	Not reported
Place Size:	Not reported
Place Size Unit:	Not reported
Contact:	Not reported
Contact Title:	Not reported
Contact Phone:	Not reported
Contact Phone Ext:	Not reported
Contact Email:	Not reported
Operator Name:	Not reported
Operator Address:	Not reported
Operator City:	Not reported
Operator State:	Not reported
Operator Zip:	Not reported
Operator Contact:	Not reported
Operator Contact Title:	Not reported
Operator Contact Phone:	Not reported
Operator Contact Phone Ext:	Not reported
Operator Contact Email:	Not reported
Operator Type:	Not reported
Developer:	Not reported
Developer Address:	Not reported
Developer City:	Not reported
Developer State:	Not reported
Developer Zip:	Not reported
Developer Contact:	Not reported
Developer Contact Title:	Not reported
Constype Linear Utility Ind:	Not reported
Emergency Phone:	Not reported
Emergency Phone Ext:	Not reported
Constype Above Ground Ind:	Not reported
Constype Below Ground Ind:	Not reported
Constype Cable Line Ind:	Not reported
Constype Comm Line Ind:	Not reported
Constype Commertial Ind:	Not reported
Constype Electrical Line Ind:	Not reported
Constype Gas Line Ind:	Not reported
Constype Industrial Ind:	Not reported
Constype Other Description:	Not reported
Constype Other Ind:	Not reported
Constype Recons Ind:	Not reported
Constype Residential Ind:	Not reported
Constype Transport Ind:	Not reported
Constype Utility Description:	Not reported
Constype Utility Ind:	Not reported
Constype Water Sewer Ind:	Not reported
Dir Discharge Uswater Ind:	Not reported
Receiving Water Name:	Not reported
Certifier:	Not reported

VISTA STEEL COMPANY (Continued) **U001579043**

Certifier Title:	Not reported
Certification Date:	Not reported
Primary Sic:	Not reported
Secondary Sic:	Not reported
Tertiary Sic:	Not reported
NPDES Number:	Not reported
Status:	Not reported
Agency Number:	Not reported
Region:	4
Regulatory Measure ID:	192795
Order Number:	Not reported
Regulatory Measure Type:	Industrial
Place ID:	Not reported
WDID:	4 56I017368
Program Type:	Not reported
Adoption Date Of Regulatory Measure:	Not reported
Effective Date Of Regulatory Measure:	Not reported
Expiration Date Of Regulatory Measure:	Not reported
Termination Date Of Regulatory Measure:	Not reported
Discharge Name:	Not reported
Discharge Address:	Not reported
Discharge City:	Not reported
Discharge State:	Not reported
Discharge Zip:	Not reported
Received Date:	05/09/2008
Processed Date:	07/17/2002
Status:	Active
Status Date:	07/17/2002
Place Size:	48600
Place Size Unit:	SqFt
Contact:	Maria Dimaggio
Contact Title:	President
Contact Phone:	805-964-4732
Contact Phone Ext:	Not reported
Contact Email:	vista_33@hotmail.com
Operator Name:	Vista Steel
Operator Address:	331 W Lewis St
Operator City:	Ventura
Operator State:	California
Operator Zip:	93001
Operator Contact:	Maria Dimaggio
Operator Contact Title:	Not reported
Operator Contact Phone:	805-964-4732
Operator Contact Phone Ext:	Not reported
Operator Contact Email:	vista_33@hotmail.com
Operator Type:	Private Business
Developer:	Not reported
Developer Address:	Not reported
Developer City:	Not reported
Developer State:	California
Developer Zip:	Not reported
Developer Contact:	Not reported
Developer Contact Title:	Not reported
Constype Linear Utility Ind:	Not reported
Emergency Phone:	Not reported
Emergency Phone Ext:	Not reported

VISTA STEEL COMPANY (Continued) **U001579043**

Constype Above Ground Ind:	Not reported
Constype Below Ground Ind:	Not reported
Constype Cable Line Ind:	Not reported
Constype Comm Line Ind:	Not reported
Constype Commertial Ind:	Not reported
Constype Electrical Line Ind:	Not reported
Constype Gas Line Ind:	Not reported
Constype Industrial Ind:	Not reported
Constype Other Description:	Not reported
Constype Other Ind:	Not reported
Constype Recons Ind:	Not reported
Constype Residential Ind:	Not reported
Constype Transport Ind:	Not reported
Constype Utility Description:	Not reported
Constype Utility Ind:	Not reported
Constype Water Sewer Ind:	Not reported
Dir Discharge Uswater Ind:	N
Receiving Water Name:	Pacific Ocean
Certifier:	MARIA DIMAGGIO
Certifier Title:	PRESIDENT
Certification Date:	07-JUL-15
Primary Sic:	3499-Fabricated Metal Products, NEC
Secondary Sic:	Not reported
Tertiary Sic:	Not reported

CIWQS:

Name:	VISTA STEEL
Address:	331 W LEWIS ST
City,State,Zip:	VENTURA, CA 93001
Agency:	Vista Steel
Agency Address:	331 W Lewis St, Ventura, CA 93001
Place/Project Type:	Industrial - Fabricated Metal Products, NEC
SIC/NAICS:	3499
Region:	4
Program:	INDSTW
Regulatory Measure Status:	Active
Regulatory Measure Type:	Storm water industrial
Order Number:	2014-0057-DWQ
WDID:	4 56I017368
NPDES Number:	CAS000001
Adoption Date:	Not reported
Effective Date:	07/17/2002
Termination Date:	Not reported
Expiration/Review Date:	Not reported
Design Flow:	Not reported
Major/Minor:	Not reported
Complexity:	Not reported
TTWQ:	Not reported
Enforcement Actions within 5 years:	2
Violations within 5 years:	2
Latitude:	34.29588
Longitude:	-119.30111

CERS:

Name:	VISTA STEEL

VISTA STEEL COMPANY (Continued) **U001579043**

Address: 331 W LEWIS ST
City,State,Zip: VENTURA, CA 93001
Site ID: 83749
CERS ID: 10334911
CERS Description: Chemical Storage Facilities

Violations:

Site ID: 83749
Site Name: VISTA STEEL
Violation Date: 05-13-2022
Citation: HSC 6.95 25508(a)(3) - California Health and Safety Code, Chapter 6.95, Section(s) 25508(a)(3)
Violation Description: Failure to establish and electronically submit an adequate emergency response plan and procedures for a release or threatened release of a hazardous material.
Violation Notes: Failure to submit an adequate emergency response plan with current Emergency Response and local Agency Notification phone numbers. The submitted plan is missing the following contact information: Local Unified Program Agency (805) 654-2813 Ventura City Fire Department (805) 658-4717 Regional Water Quality Control Board (RWQCB) (213) 576-6600 <p style="color:red;">Log in to CERS at cers.calepa.ca.gov to submit an adequate emergency response procedures that includes the following contact information: Local Unified Program Agency (805) 654-2813 Add to Other (Specify) Ventura City Fire Department (805) 658-4717 Regional Water Quality Control Board (RWQCB) (213) 576-6600 Emergency Response Contingency Plan (Updated Template): This form is used to develop plans and procedures in the event of a spill or emergency response involving hazardous materials or ha... [TRUNCATED: Refer to full Inspection Report]
Violation Division: Ventura City Fire Department
Violation Program: HMRRP
Violation Source: CERS,

Site ID: 83749
Site Name: VISTA STEEL
Violation Date: 08-10-2017
Citation: HSC 6.95 25505(a)(4) - California Health and Safety Code, Chapter 6.95, Section(s) 25505(a)(4)
Violation Description: Failure to provide initial and annual training to all employees in safety procedures in the event of a release or threatened release of a hazardous material or failure to document and maintain training records for a minimum of three years.
Violation Notes: Returned to compliance on 08/30/2017.
Violation Division: Ventura City Fire Department
Violation Program: HMRRP
Violation Source: CERS,

Site ID: 83749
Site Name: VISTA STEEL
Violation Date: 07-02-2014
Citation: 2014-0057-DWQ - Industrial General Permit
Violation Description: SW - Deficient BMP Implementation
Violation Notes: BMPs 1. Machinery and equipment stored outdoors without the appropriate BMPs. 2. rusty metal pieces and metal shavings on the ground without the appropriate BMPs 3. sediment tracking at the entrance exit at the site.

VISTA STEEL COMPANY (Continued) **U001579043**

Violation Division:	Water Boards
Violation Program:	INDSTW
Violation Source:	SMARTS,
Site ID:	83749
Site Name:	VISTA STEEL
Violation Date:	05-21-2003
Citation:	2014-0057-DWQ - Industrial General Permit
Violation Description:	SW - Deficient BMP Implementation
Violation Notes:	Ineffective BMPs in slag & forklift maintenance areas.
Violation Division:	Water Boards
Violation Program:	INDSTW
Violation Source:	SMARTS,
Site ID:	83749
Site Name:	VISTA STEEL
Violation Date:	07-02-2014
Citation:	2014-0057-DWQ - Industrial General Permit
Violation Description:	SW - Deficient Report
Violation Notes:	AR 1. The information on the front page of AR should be updated to reflect the new contact person. 2.. No samples were taken for the past several years. The permittee claimed there was no rain. 3 - Year 13-14 AR was not available and it is not submitted.
Violation Division:	Water Boards
Violation Program:	INDSTW
Violation Source:	SMARTS,
Site ID:	83749
Site Name:	VISTA STEEL
Violation Date:	05-13-2022
Citation:	HSC 6.95 25508.2 - California Health and Safety Code, Chapter 6.95, Section(s) 25508.2
Violation Description:	Failure to annually review and electronically certify that the business plan is complete and accurate on or before the annual due date.
Violation Notes:	Failure to annually review and electronically certify that the business plan is complete and accurate on or before the required due date. Last submittal was made on 1/3/2019. <p style="color:red;">Log in to CERS at cers.calepa.ca.gov to submit a complete Hazardous Materials Business Plan. REMINDER: Ensure that a Business Plan is <u>annually</u> reviewed and certified that the information is complete and accurate. You may create a reminder on your calendar to ensure that the Business Plan is certified and submitted annually.
Violation Division:	Ventura City Fire Department
Violation Program:	HMRRP
Violation Source:	CERS,
Site ID:	83749
Site Name:	VISTA STEEL
Violation Date:	07-02-2014
Citation:	2014-0057-DWQ - Industrial General Permit
Violation Description:	SWPPP
Violation Notes:	NOI Violations The operator s contact person s name and phone number was not correct on the Permittee s NOI,, Swppp Violations 1. Copy of the NOI was not in the SWPPP- 2.Pollution prevention team were not

VISTA STEEL COMPANY (Continued) **U001579043**

identified and their responsibilities were not listed.- 3.SWPPP was not signed/certified by the current operator.
Violation Division: Water Boards
Violation Program: INDSTW
Violation Source: SMARTS,

Site ID: 83749
Site Name: VISTA STEEL
Violation Date: 09-10-2002
Citation: 2014-0057-DWQ - Industrial General Permit
Violation Description: SW - Deficient BMP Implementation
Violation Notes: No SWPPP onsite.
Violation Division: Water Boards
Violation Program: INDSTW
Violation Source: SMARTS,

Site ID: 83749
Site Name: VISTA STEEL
Violation Date: 08-13-2014
Citation: HSC 6.95 25508(a)(1) - California Health and Safety Code, Chapter 6.95, Section(s) 25508(a)(1)
Violation Description: Failure to complete and electronically submit hazardous material inventory information for all reportable hazardous materials on site at or above reportable quantities.
Violation Notes: Returned to compliance on 08/13/2014.
Violation Division: Ventura City Fire Department
Violation Program: HMRRP
Violation Source: CERS,

Site ID: 83749
Site Name: VISTA STEEL
Violation Date: 08-28-2020
Citation: 2014-0057-DWQ - Industrial General Permit
Violation Description: SW - Late Report
Violation Notes: Failure to submit Storm Water sampling data
Violation Division: Water Boards
Violation Program: INDSTW
Violation Source: SMARTS,

Site ID: 83749
Site Name: VISTA STEEL
Violation Date: 12-31-2016
Citation: HSC 6.95 25508(a)(1) - California Health and Safety Code, Chapter 6.95, Section(s) 25508(a)(1)
Violation Description: Failure to annually review and electronically certify that the business plan is complete and accurate on or before the annual due date.
Violation Notes: Returned to compliance on 12/31/2016. 2016 annual certification
Violation Division: Ventura City Fire Department
Violation Program: HMRRP
Violation Source: CERS,

Site ID: 83749
Site Name: VISTA STEEL
Violation Date: 09-10-2002
Citation: 2014-0057-DWQ - Industrial General Permit
Violation Description: SW - Deficient BMP Implementation

VISTA STEEL COMPANY (Continued) **U001579043**

Violation Notes: Poor housekeeping.
Violation Division: Water Boards
Violation Program: INDSTW
Violation Source: SMARTS,

Site ID: 83749
Site Name: VISTA STEEL
Violation Date: 05-13-2022
Citation: HSC 6.95 25505(a)(4) - California Health and Safety Code, Chapter 6.95, Section(s) 25505(a)(4)
Violation Description: Failure to provide initial and annual training to all employees in safety procedures in the event of a release or threatened release of a hazardous material or failure to document and maintain training records for a minimum of three years.
Violation Notes: Failure to provide initial and annual training to all employees in safety procedures in the event of a release or threatened release of a hazardous material or failure to document and maintain training records for a minimum of three years. <p style="color:red;">Provide the last three years of employee training records in safety procedures in the event of a release of a hazardous material stored onsite. Ensure that trainings are conducted annually and documents are made readily available for a minimum of three years.
Violation Division: Ventura City Fire Department
Violation Program: HMRRP
Violation Source: CERS,

Site ID: 83749
Site Name: VISTA STEEL
Violation Date: 05-21-2003
Citation: 2014-0057-DWQ - Industrial General Permit
Violation Description: SW - Deficient BMP Implementation
Violation Notes: Incomplete SWPPP: No inspection reports or housekeeping logs.
Violation Division: Water Boards
Violation Program: INDSTW
Violation Source: SMARTS,

Evaluation:
Eval General Type: Case Development Inspection
Eval Date: 07-02-2014
Violations Found: Yes
Eval Type: Industrial Storm Water Enforcement Follow-up
Eval Notes: NOI Violations The operator contact person name and phone number was not correct on the Permittee's NOI,, SWPPP Violations 1. Copy of the NOI was not in the SWPPP- 2.Pollution prevention team were not identified and their responsibilities were not listed- 3.SWPPP was not signed/certified by the current operator. AR 1. The information on the front page of AR should be updated to reflect the new contact person. 2.. No saples were taken for the past several years. The permittee claimed there was no rain. 3 - Year 13-14 AR was not available and it is not submitted. BMPs 1. Machinery and equipment stored outdoors without the appropriate BMPs (pictures 1 through5). 2. Rusty metal pieces and metal shavings on the ground without the appropriate BMPs (pictures 5 through 8). 3. Sediment tracking at the entrance exit at the site (picture 9). This is a violation of Permit Section A.8.a.viii.
Eval Division: Water Boards
Eval Program: INDSTW

VISTA STEEL COMPANY (Continued) **U001579043**

Eval Source: SMARTS,

Eval General Type: Compliance Evaluation Inspection
Eval Date: 05-13-2022
Violations Found: Yes
Eval Type: Routine done by local agency
Eval Notes: Onsite to conduct a hazardous materials inspection. Last inspection conducted on 8/10/2017. Consent provided by Ronald Panno to inspect and review documentation. HAZARDOUS MATERIALS BUSINESS PLAN (Business Plan) Facilities that handle and/or store reportable quantities of a hazardous material are required to establish and implement a Business Plan. The plan must be electronically filed through the California Environmental Reporting System (CERS) at cers.calepa.ca.gov. Required contents of the Business Plan include the following: Owner/Operator Page, Business Activities Page, Hazardous Materials/Waste Inventory, Site Map, Employee Training and Emergency Response Plan. The reportable threshold for hazardous materials are listed in <a href="https://leginfo.legislature.ca.gov/faces/codes_displaySection.xh tml?lawCode=HSC ionNum=25507">Health & Safe... [TRUNCATED: Refer to full Inspection Report]
Eval Division: Ventura City Fire Department
Eval Program: HMRRP
Eval Source: CERS,

Eval General Type: Compliance Evaluation Inspection
Eval Date: 07-30-2013
Violations Found: No
Eval Type: Routine done by local agency
Eval Notes: Not reported
Eval Division: Ventura County Environmental Health
Eval Program: HW
Eval Source: CERS,

Eval General Type: Compliance Evaluation Inspection
Eval Date: 08-10-2017
Violations Found: Yes
Eval Type: Routine done by local agency
Eval Notes: Not reported
Eval Division: Ventura City Fire Department
Eval Program: HMRRP
Eval Source: CERS,

Eval General Type: Other/Unknown
Eval Date: 10-13-2020
Violations Found: No
Eval Type: Other, not routine, done by local agency
Eval Notes: SITE VISIT
Eval Division: Ventura County Environmental Health
Eval Program: HW
Eval Source: CERS,

Eval General Type: Compliance Evaluation Inspection
Eval Date: 02-28-2017
Violations Found: No
Eval Type: Routine done by local agency

VISTA STEEL COMPANY (Continued) **U001579043**

Eval Notes: Not reported
Eval Division: Ventura County Environmental Health
Eval Program: HW
Eval Source: CERS,

Eval General Type: Compliance Evaluation Inspection
Eval Date: 04-24-2019
Violations Found: No
Eval Type: Routine done by local agency
Eval Notes: Not reported
Eval Division: Ventura County Environmental Health
Eval Program: HW
Eval Source: CERS,

Eval General Type: Compliance Evaluation Inspection
Eval Date: 08-04-2014
Violations Found: No
Eval Type: Routine done by local agency
Eval Notes: Not reported
Eval Division: Ventura County Environmental Health
Eval Program: HW
Eval Source: CERS,

Eval General Type: Compliance Evaluation Inspection
Eval Date: 11-23-2015
Violations Found: No
Eval Type: Routine done by local agency
Eval Notes: Not reported
Eval Division: Ventura County Environmental Health
Eval Program: HW
Eval Source: CERS,

Eval General Type: Compliance Evaluation Inspection
Eval Date: 05-21-2003
Violations Found: No
Eval Type: Industrial Storm Water Compliance Evaluation
Eval Notes: SWPPP -- a couple of items were missing:1 copies of Inspection Report 2 housekeeping logs BMP's I 3 areas of metal cutting were of concern: 2 with scatte
Eval Division: Water Boards
Eval Program: INDSTW
Eval Source: SMARTS,

Eval General Type: Compliance Evaluation Inspection
Eval Date: 08-13-2014
Violations Found: Yes
Eval Type: Routine done by local agency
Eval Notes: Not reported
Eval Division: Ventura City Fire Department
Eval Program: HMRRP
Eval Source: CERS,

Enforcement Action:
Site ID: 83749
Site Name: VISTA STEEL
Site Address: 331 W LEWIS ST
Site City: VENTURA

VISTA STEEL COMPANY (Continued) **U001579043**

Site Zip: 93001
Enf Action Date: 05-21-2003
Enf Action Type: Notice to Comply
Enf Action Description: Notice to Comply
Enf Action Notes: Field NTC issued 5/21/03 for noncompliance with industrial stormwater permit.
Enf Action Division: Water Boards
Enf Action Program: INDSTW
Enf Action Source: SMARTS,

Site ID: 83749
Site Name: VISTA STEEL
Site Address: 331 W LEWIS ST
Site City: VENTURA
Site Zip: 93001
Enf Action Date: 08-28-2020
Enf Action Type: Notice of Violation
Enf Action Description: Notice of Violation
Enf Action Notes: Failure to submit storm water sampling data on SMARTS
Enf Action Division: Water Boards
Enf Action Program: INDSTW
Enf Action Source: SMARTS,

Site ID: 83749
Site Name: VISTA STEEL
Site Address: 331 W LEWIS ST
Site City: VENTURA
Site Zip: 93001
Enf Action Date: 09-25-2014
Enf Action Type: Notice of Violation
Enf Action Description: Notice of Violation
Enf Action Notes: SWPPP AR BMPs
Enf Action Division: Water Boards
Enf Action Program: INDSTW
Enf Action Source: SMARTS,

Site ID: 83749
Site Name: VISTA STEEL
Site Address: 331 W LEWIS ST
Site City: VENTURA
Site Zip: 93001
Enf Action Date: 10-17-2002
Enf Action Type: Notice of Violation
Enf Action Description: Notice of Violation
Enf Action Notes: NOV sent 10/17/02 for noncompliance with industrial stormwater permit.
Enf Action Division: Water Boards
Enf Action Program: INDSTW
Enf Action Source: SMARTS,

Coordinates:
Site ID: 83749
Facility Name: VISTA STEEL
Env Int Type Code: HWG
Program ID: 10334911
Coord Name: Not reported
Ref Point Type Desc: Center of a facility or station.,
Latitude: 34.296360

VISTA STEEL COMPANY (Continued) **U001579043**

Longitude: -119.302310

Affiliation:

Affiliation Type Desc: CUPA District
Entity Name: Ventura County Environmental Health
Entity Title: Not reported
Affiliation Address: 800 South Victoria Avenue
Affiliation City: Ventura
Affiliation State: CA
Affiliation Country: Not reported
Affiliation Zip: 93009
Affiliation Phone: (805) 654-2813,

Affiliation Type Desc: Document Preparer
Entity Name: RONALD PANNO
Entity Title: Not reported
Affiliation Address: Not reported
Affiliation City: Not reported
Affiliation State: Not reported
Affiliation Country: Not reported
Affiliation Zip: Not reported
Affiliation Phone: ,

Affiliation Type Desc: Identification Signer
Entity Name: RONALD PANNO
Entity Title: shop forman
Affiliation Address: Not reported
Affiliation City: Not reported
Affiliation State: Not reported
Affiliation Country: Not reported
Affiliation Zip: Not reported
Affiliation Phone: ,

Affiliation Type Desc: Owner/Operator
Entity Name: Vista Steel
Entity Title: Operator
Affiliation Address: 331 W Lewis St
Affiliation City: Ventura
Affiliation State: CA
Affiliation Country: Not reported
Affiliation Zip: 93001
Affiliation Phone: ,

Affiliation Type Desc: Parent Corporation
Entity Name: VISTA STEEL
Entity Title: Not reported
Affiliation Address: Not reported
Affiliation City: Not reported
Affiliation State: Not reported
Affiliation Country: Not reported
Affiliation Zip: Not reported
Affiliation Phone: ,

Affiliation Type Desc: Legal Owner
Entity Name: MARIA DIMAGGIO
Entity Title: Not reported
Affiliation Address: 331 W LEWIS ST

VISTA STEEL COMPANY (Continued) **U001579043**

Affiliation City: VENTURA
Affiliation State: CA
Affiliation Country: United States
Affiliation Zip: 93001
Affiliation Phone: (805) 964-4732,

Affiliation Type Desc: Operator
Entity Name: RONALD PANNO
Entity Title: Not reported
Affiliation Address: Not reported
Affiliation City: Not reported
Affiliation State: Not reported
Affiliation Country: Not reported
Affiliation Zip: Not reported
Affiliation Phone: (805) 653-1189,

Affiliation Type Desc: Environmental Contact
Entity Name: RONALD PANNO
Entity Title: Not reported
Affiliation Address: 331 WEST LEWIS ST
Affiliation City: VENTURA
Affiliation State: CA
Affiliation Country: Not reported
Affiliation Zip: 93001
Affiliation Phone: ,

Affiliation Type Desc: Facility Mailing Address
Entity Name: Mailing Address
Entity Title: Not reported
Affiliation Address: 331 W LEWIS ST
Affiliation City: VENTURA
Affiliation State: CA
Affiliation Country: Not reported
Affiliation Zip: 93001
Affiliation Phone: ,

Name: VISTA STEEL
Address: 331 W LEWIS ST
City,State,Zip: VENTURA, CA 93001
Site ID: 83749
CERS ID: 271464
CERS Description: Industrial Facility Storm Water

Violations:
Site ID: 83749
Site Name: VISTA STEEL
Violation Date: 05-13-2022
Citation: HSC 6.95 25508(a)(3) - California Health and Safety Code, Chapter 6.95, Section(s) 25508(a)(3)
Violation Description: Failure to establish and electronically submit an adequate emergency response plan and procedures for a release or threatened release of a hazardous material.
Violation Notes: Failure to submit an adequate emergency response plan with current Emergency Response and local Agency Notification phone numbers. The submitted plan is missing the following contact information: Local Unified Program Agency (805) 654-2813 Ventura City Fire Department (805) 658-4717 Regional Water Quality Control Board (RWQCB) (213)

VISTA STEEL COMPANY (Continued) **U001579043**

576-6600 <p style="color:red;">Log in to CERS at cers.calepa.ca.gov to submit an adequate emergency response procedures that includes the following contact information: Local Unified Program Agency (805) 654-2813 Add to Other (Specify) Ventura City Fire Department (805) 658-4717 Regional Water Quality Control Board (RWQCB) (213) 576-6600 Emergency Response Contingency Plan (Updated Template): This form is used to develop plans and procedures in the event of a spill or emergency response involving hazardous materials or ha... [TRUNCATED: Refer to full Inspection Report]

Violation Division: Ventura City Fire Department
Violation Program: HMRRP
Violation Source: CERS,

Site ID: 83749
Site Name: VISTA STEEL
Violation Date: 08-10-2017
Citation: HSC 6.95 25505(a)(4) - California Health and Safety Code, Chapter 6.95, Section(s) 25505(a)(4)
Violation Description: Failure to provide initial and annual training to all employees in safety procedures in the event of a release or threatened release of a hazardous material or failure to document and maintain training records for a minimum of three years.
Violation Notes: Returned to compliance on 08/30/2017.
Violation Division: Ventura City Fire Department
Violation Program: HMRRP
Violation Source: CERS,

Site ID: 83749
Site Name: VISTA STEEL
Violation Date: 07-02-2014
Citation: 2014-0057-DWQ - Industrial General Permit
Violation Description: SW - Deficient BMP Implementation
Violation Notes: BMPs 1. Machinery and equipment stored outdoors without the appropriate BMPs. 2. rusty metal pieces and metal shavings on the ground without the appropriate BMPs 3. sediment tracking at the entrance exit at the site.
Violation Division: Water Boards
Violation Program: INDSTW
Violation Source: SMARTS,

Site ID: 83749
Site Name: VISTA STEEL
Violation Date: 05-21-2003
Citation: 2014-0057-DWQ - Industrial General Permit
Violation Description: SW - Deficient BMP Implementation
Violation Notes: Ineffective BMPs in slag & forklift maintenance areas.
Violation Division: Water Boards
Violation Program: INDSTW
Violation Source: SMARTS,

Site ID: 83749
Site Name: VISTA STEEL
Violation Date: 07-02-2014
Citation: 2014-0057-DWQ - Industrial General Permit
Violation Description: SW - Deficient Report

VISTA STEEL COMPANY (Continued) **U001579043**

Violation Notes:	AR 1. The information on the front page of AR should be updated to reflect the new contact person. 2.. No samples were taken for the past several years. The permittee claimed there was no rain. 3 - Year 13-14 AR was not available and it is not submitted.
Violation Division:	Water Boards
Violation Program:	INDSTW
Violation Source:	SMARTS,
Site ID:	83749
Site Name:	VISTA STEEL
Violation Date:	05-13-2022
Citation:	HSC 6.95 25508.2 - California Health and Safety Code, Chapter 6.95, Section(s) 25508.2
Violation Description:	Failure to annually review and electronically certify that the business plan is complete and accurate on or before the annual due date.
Violation Notes:	Failure to annually review and electronically certify that the business plan is complete and accurate on or before the required due date. Last submittal was made on 1/3/2019. <p style="color:red;">Log in to CERS at cers.calepa.ca.gov to submit a complete Hazardous Materials Business Plan. REMINDER: Ensure that a Business Plan is <u>annually</u> reviewed and certified that the information is complete and accurate. You may create a reminder on your calendar to ensure that the Business Plan is certified and submitted annually.
Violation Division:	Ventura City Fire Department
Violation Program:	HMRRP
Violation Source:	CERS,
Site ID:	83749
Site Name:	VISTA STEEL
Violation Date:	07-02-2014
Citation:	2014-0057-DWQ - Industrial General Permit
Violation Description:	SWPPP
Violation Notes:	NOI Violations The operator s contact person s name and phone number was not correct on the Permittee s NOI,, Swppp Violations 1. Copy of the NOI was not in the SWPPP- 2.Pollution prevention team were not identified and their responsibilities were not listed.- 3.SWPPP was not signed/certified by the current operator.
Violation Division:	Water Boards
Violation Program:	INDSTW
Violation Source:	SMARTS,
Site ID:	83749
Site Name:	VISTA STEEL
Violation Date:	09-10-2002
Citation:	2014-0057-DWQ - Industrial General Permit
Violation Description:	SW - Deficient BMP Implementation
Violation Notes:	No SWPPP onsite.
Violation Division:	Water Boards
Violation Program:	INDSTW
Violation Source:	SMARTS,
Site ID:	83749
Site Name:	VISTA STEEL
Violation Date:	08-13-2014

VISTA STEEL COMPANY (Continued) **U001579043**

Citation:	HSC 6.95 25508(a)(1) - California Health and Safety Code, Chapter 6.95, Section(s) 25508(a)(1)
Violation Description:	Failure to complete and electronically submit hazardous material inventory information for all reportable hazardous materials on site at or above reportable quantities.
Violation Notes:	Returned to compliance on 08/13/2014.
Violation Division:	Ventura City Fire Department
Violation Program:	HMRRP
Violation Source:	CERS,
Site ID:	83749
Site Name:	VISTA STEEL
Violation Date:	08-28-2020
Citation:	2014-0057-DWQ - Industrial General Permit
Violation Description:	SW - Late Report
Violation Notes:	Failure to submit Storm Water sampling data
Violation Division:	Water Boards
Violation Program:	INDSTW
Violation Source:	SMARTS,
Site ID:	83749
Site Name:	VISTA STEEL
Violation Date:	12-31-2016
Citation:	HSC 6.95 25508(a)(1) - California Health and Safety Code, Chapter 6.95, Section(s) 25508(a)(1)
Violation Description:	Failure to annually review and electronically certify that the business plan is complete and accurate on or before the annual due date.
Violation Notes:	Returned to compliance on 12/31/2016. 2016 annual certification
Violation Division:	Ventura City Fire Department
Violation Program:	HMRRP
Violation Source:	CERS,
Site ID:	83749
Site Name:	VISTA STEEL
Violation Date:	09-10-2002
Citation:	2014-0057-DWQ - Industrial General Permit
Violation Description:	SW - Deficient BMP Implementation
Violation Notes:	Poor housekeeping.
Violation Division:	Water Boards
Violation Program:	INDSTW
Violation Source:	SMARTS,
Site ID:	83749
Site Name:	VISTA STEEL
Violation Date:	05-13-2022
Citation:	HSC 6.95 25505(a)(4) - California Health and Safety Code, Chapter 6.95, Section(s) 25505(a)(4)
Violation Description:	Failure to provide initial and annual training to all employees in safety procedures in the event of a release or threatened release of a hazardous material or failure to document and maintain training records for a minimum of three years.
Violation Notes:	Failure to provide initial and annual training to all employees in safety procedures in the event of a release or threatened release of a hazardous material or failure to document and maintain training records for a minimum of three years. <p style="color:red;">Provide the last three years of employee training records in safety procedures

VISTA STEEL COMPANY (Continued) **U001579043**

in the event of a release of a hazardous material stored onsite. Ensure that trainings are conducted annually and documents are made readily available for a minimum of three years.
Violation Division: Ventura City Fire Department
Violation Program: HMRRP
Violation Source: CERS,

Site ID: 83749
Site Name: VISTA STEEL
Violation Date: 05-21-2003
Citation: 2014-0057-DWQ - Industrial General Permit
Violation Description: SW - Deficient BMP Implementation
Violation Notes: Incomplete SWPPP: No inspection reports or housekeeping logs.
Violation Division: Water Boards
Violation Program: INDSTW
Violation Source: SMARTS,

Evaluation:
Eval General Type: Case Development Inspection
Eval Date: 07-02-2014
Violations Found: Yes
Eval Type: Industrial Storm Water Enforcement Follow-up
Eval Notes: NOI Violations The operator contact person name and phone number was not correct on the Permittee's NOI,, SWPPP Violations 1. Copy of the NOI was not in the SWPPP- 2.Pollution prevention team were not identified and their responsibilities were not listed- 3.SWPPP was not signed/certified by the current operator. AR 1. The information on the front page of AR should be updated to reflect the new contact person. 2.. No saples were taken for the past several years. The permittee claimed there was no rain. 3 - Year 13-14 AR was not available and it is not submitted. BMPs 1. Machinery and equipment stored outdoors without the appropriate BMPs (pictures 1 through5). 2. Rusty metal pieces and metal shavings on the ground without the appropriate BMPs (pictures 5 through 8). 3. Sediment tracking at the entrance exit at the site (picture 9). This is a violation of Permit Section A.8.a.viii.
Eval Division: Water Boards
Eval Program: INDSTW
Eval Source: SMARTS,

Eval General Type: Compliance Evaluation Inspection
Eval Date: 05-13-2022
Violations Found: Yes
Eval Type: Routine done by local agency
Eval Notes: Onsite to conduct a hazardous materials inspection. Last inspection conducted on 8/10/2017. Consent provided by Ronald Panno to inspect and review documentation. HAZARDOUS MATERIALS BUSINESS PLAN (Business Plan) Facilities that handle and/or store reportable quantities of a hazardous material are required to establish and implement a Business Plan. The plan must be electronically filed through the California Environmental Reporting System (CERS) at cers.calepa.ca.gov. Required contents of the Business Plan include the following: Owner/Operator Page, Business Activities Page, Hazardous Materials/Waste Inventory, Site Map, Employee Training and Emergency Response Plan. The reportable threshold for hazardous materials are listed in <a

VISTA STEEL COMPANY (Continued) **U001579043**

href="https://leginfo.legislature.ca.gov/faces/codes_displaySection.xhtml?lawCode=HSC ionNum=25507">Health & Safe... [TRUNCATED: Refer to full Inspection Report]

Eval Division: Ventura City Fire Department
Eval Program: HMRRP
Eval Source: CERS,

Eval General Type: Compliance Evaluation Inspection
Eval Date: 07-30-2013
Violations Found: No
Eval Type: Routine done by local agency
Eval Notes: Not reported
Eval Division: Ventura County Environmental Health
Eval Program: HW
Eval Source: CERS,

Eval General Type: Compliance Evaluation Inspection
Eval Date: 08-10-2017
Violations Found: Yes
Eval Type: Routine done by local agency
Eval Notes: Not reported
Eval Division: Ventura City Fire Department
Eval Program: HMRRP
Eval Source: CERS,

Eval General Type: Other/Unknown
Eval Date: 10-13-2020
Violations Found: No
Eval Type: Other, not routine, done by local agency
Eval Notes: SITE VISIT
Eval Division: Ventura County Environmental Health
Eval Program: HW
Eval Source: CERS,

Eval General Type: Compliance Evaluation Inspection
Eval Date: 02-28-2017
Violations Found: No
Eval Type: Routine done by local agency
Eval Notes: Not reported
Eval Division: Ventura County Environmental Health
Eval Program: HW
Eval Source: CERS,

Eval General Type: Compliance Evaluation Inspection
Eval Date: 04-24-2019
Violations Found: No
Eval Type: Routine done by local agency
Eval Notes: Not reported
Eval Division: Ventura County Environmental Health
Eval Program: HW
Eval Source: CERS,

Eval General Type: Compliance Evaluation Inspection
Eval Date: 08-04-2014
Violations Found: No
Eval Type: Routine done by local agency
Eval Notes: Not reported

VISTA STEEL COMPANY (Continued) **U001579043**

Eval Division: Ventura County Environmental Health
Eval Program: HW
Eval Source: CERS,

Eval General Type: Compliance Evaluation Inspection
Eval Date: 11-23-2015
Violations Found: No
Eval Type: Routine done by local agency
Eval Notes: Not reported
Eval Division: Ventura County Environmental Health
Eval Program: HW
Eval Source: CERS,

Eval General Type: Compliance Evaluation Inspection
Eval Date: 05-21-2003
Violations Found: No
Eval Type: Industrial Storm Water Compliance Evaluation
Eval Notes: SWPPP -- a couple of items were missing:1 copies of Inspection Report 2 housekeeping logs BMP's I 3 areas of metal cutting were of concern: 2 with scatte
Eval Division: Water Boards
Eval Program: INDSTW
Eval Source: SMARTS,

Eval General Type: Compliance Evaluation Inspection
Eval Date: 08-13-2014
Violations Found: Yes
Eval Type: Routine done by local agency
Eval Notes: Not reported
Eval Division: Ventura City Fire Department
Eval Program: HMRRP
Eval Source: CERS,

Enforcement Action:
Site ID: 83749
Site Name: VISTA STEEL
Site Address: 331 W LEWIS ST
Site City: VENTURA
Site Zip: 93001
Enf Action Date: 05-21-2003
Enf Action Type: Notice to Comply
Enf Action Description: Notice to Comply
Enf Action Notes: Field NTC issued 5/21/03 for noncompliance with industrial stormwater permit.
Enf Action Division: Water Boards
Enf Action Program: INDSTW
Enf Action Source: SMARTS,

Site ID: 83749
Site Name: VISTA STEEL
Site Address: 331 W LEWIS ST
Site City: VENTURA
Site Zip: 93001
Enf Action Date: 08-28-2020
Enf Action Type: Notice of Violation
Enf Action Description: Notice of Violation
Enf Action Notes: Failure to submit storm water sampling data on SMARTS

VISTA STEEL COMPANY (Continued) **U001579043**

Enf Action Division: Water Boards
Enf Action Program: INDSTW
Enf Action Source: SMARTS,

Site ID: 83749
Site Name: VISTA STEEL
Site Address: 331 W LEWIS ST
Site City: VENTURA
Site Zip: 93001
Enf Action Date: 09-25-2014
Enf Action Type: Notice of Violation
Enf Action Description: Notice of Violation
Enf Action Notes: SWPPP AR BMPs
Enf Action Division: Water Boards
Enf Action Program: INDSTW
Enf Action Source: SMARTS,

Site ID: 83749
Site Name: VISTA STEEL
Site Address: 331 W LEWIS ST
Site City: VENTURA
Site Zip: 93001
Enf Action Date: 10-17-2002
Enf Action Type: Notice of Violation
Enf Action Description: Notice of Violation
Enf Action Notes: NOV sent 10/17/02 for noncompliance with industrial stormwater permit.
Enf Action Division: Water Boards
Enf Action Program: INDSTW
Enf Action Source: SMARTS,

Coordinates:
Site ID: 83749
Facility Name: VISTA STEEL
Env Int Type Code: HWG
Program ID: 10334911
Coord Name: Not reported
Ref Point Type Desc: Center of a facility or station.,
Latitude: 34.296360
Longitude: -119.302310

Affiliation:
Affiliation Type Desc: CUPA District
Entity Name: Ventura County Environmental Health
Entity Title: Not reported
Affiliation Address: 800 South Victoria Avenue
Affiliation City: Ventura
Affiliation State: CA
Affiliation Country: Not reported
Affiliation Zip: 93009
Affiliation Phone: (805) 654-2813,

Affiliation Type Desc: Document Preparer
Entity Name: RONALD PANNO
Entity Title: Not reported
Affiliation Address: Not reported
Affiliation City: Not reported

VISTA STEEL COMPANY (Continued) **U001579043**

Affiliation State: Not reported
Affiliation Country: Not reported
Affiliation Zip: Not reported
Affiliation Phone: ,

Affiliation Type Desc: Identification Signer
Entity Name: RONALD PANNO
Entity Title: shop forman
Affiliation Address: Not reported
Affiliation City: Not reported
Affiliation State: Not reported
Affiliation Country: Not reported
Affiliation Zip: Not reported
Affiliation Phone: ,

Affiliation Type Desc: Owner/Operator
Entity Name: Vista Steel
Entity Title: Operator
Affiliation Address: 331 W Lewis St
Affiliation City: Ventura
Affiliation State: CA
Affiliation Country: Not reported
Affiliation Zip: 93001
Affiliation Phone: ,

Affiliation Type Desc: Parent Corporation
Entity Name: VISTA STEEL
Entity Title: Not reported
Affiliation Address: Not reported
Affiliation City: Not reported
Affiliation State: Not reported
Affiliation Country: Not reported
Affiliation Zip: Not reported
Affiliation Phone: ,

Affiliation Type Desc: Legal Owner
Entity Name: MARIA DIMAGGIO
Entity Title: Not reported
Affiliation Address: 331 W LEWIS ST
Affiliation City: VENTURA
Affiliation State: CA
Affiliation Country: United States
Affiliation Zip: 93001
Affiliation Phone: (805) 964-4732,

Affiliation Type Desc: Operator
Entity Name: RONALD PANNO
Entity Title: Not reported
Affiliation Address: Not reported
Affiliation City: Not reported
Affiliation State: Not reported
Affiliation Country: Not reported
Affiliation Zip: Not reported
Affiliation Phone: (805) 653-1189,

Affiliation Type Desc: Environmental Contact
Entity Name: RONALD PANNO

VISTA STEEL COMPANY (Continued) **U001579043**

Entity Title:	Not reported
Affiliation Address:	331 WEST LEWIS ST
Affiliation City:	VENTURA
Affiliation State:	CA
Affiliation Country:	Not reported
Affiliation Zip:	93001
Affiliation Phone:	,
Affiliation Type Desc:	Facility Mailing Address
Entity Name:	Mailing Address
Entity Title:	Not reported
Affiliation Address:	331 W LEWIS ST
Affiliation City:	VENTURA
Affiliation State:	CA
Affiliation Country:	Not reported
Affiliation Zip:	93001
Affiliation Phone:	,

E55 **VISTA STEEL CO** **RCRA NonGen / NLR** **1024790175**
SW **331 WEST LEWIS RD** **CAL000079193**
< 1/8 **VENTURA, CA 93001**
0.087 mi.
459 ft. **Site 7 of 13 in cluster E**

Relative: **Lower**
Actual: **59 ft.**

RCRA Listings:

Date Form Received by Agency:		19921221
Handler Name:	VISTA STEEL CO	
Handler Address:		331 WEST LEWIS RD
Handler City,State,Zip:		VENTURA, CA 93001-0000
EPA ID:		CAL000079193
Contact Name:		APRIL MCCORMICK
Contact Address:		331 WEST LEWIS RD
Contact City,State,Zip:		VENTURA, CA 93001
Contact Telephone:		805-653-1189
Contact Fax:		000-000-0000
Contact Email:		VISTASTEELCOMPANY@YAHOO.COM
Contact Title:		Not reported
EPA Region:		09
Land Type:		Not reported
Federal Waste Generator Description:		Not a generator, verified
Non-Notifier:		Not reported
Biennial Report Cycle:		Not reported
Accessibility:		Not reported
Active Site Indicator:		Handler Activities
State District Owner:		Not reported
State District:		Not reported
Mailing Address:		6100A FRANCIS BOTELLO ROAD
Mailing City,State,Zip:		GOLETA, CA 93117-0000
Owner Name:	MARIA DIMAGGIO	
Owner Type:		Other
Operator Name:	APRIL MCCORMICK	
Operator Type:		Other
Short-Term Generator Activity:		No
Importer Activity:		No
Mixed Waste Generator:		No
Transporter Activity:		No
Transfer Facility Activity:		No

VISTA STEEL CO (Continued) **1024790175**

Recycler Activity with Storage:	No
Small Quantity On-Site Burner Exemption:	No
Smelting Melting and Refining Furnace Exemption:	No
Underground Injection Control:	No
Off-Site Waste Receipt:	No
Universal Waste Indicator:	Yes
Universal Waste Destination Facility:	Yes
Federal Universal Waste:	No
Active Site Fed-Reg Treatment Storage and Disposal Facility:	Not reported
Active Site Converter Treatment storage and Disposal Facility:	Not reported
Active Site State-Reg Treatment Storage and Disposal Facility:	Not reported
Active Site State-Reg Handler:	---
Federal Facility Indicator:	Not reported
Hazardous Secondary Material Indicator:	N
Sub-Part K Indicator:	Not reported
Commercial TSD Indicator:	No
Treatment Storage and Disposal Type:	Not reported
2018 GPRA Permit Baseline:	Not on the Baseline
2018 GPRA Renewals Baseline:	Not on the Baseline
Permit Renewals Workload Universe:	Not reported
Permit Workload Universe:	Not reported
Permit Progress Universe:	Not reported
Post-Closure Workload Universe:	Not reported
Closure Workload Universe:	Not reported
202 GPRA Corrective Action Baseline:	No
Corrective Action Workload Universe:	No
Subject to Corrective Action Universe:	No
Non-TSDFs Where RCRA CA has Been Imposed Universe:	No
TSDFs Potentially Subject to CA Under 3004 (u)/(v) Universe:	No
TSDFs Only Subject to CA under Discretionary Auth Universe:	No
Corrective Action Priority Ranking:	No NCAPS ranking
Environmental Control Indicator:	No
Institutional Control Indicator:	No
Human Exposure Controls Indicator:	N/A
Groundwater Controls Indicator:	N/A
Operating TSDF Universe:	Not reported
Full Enforcement Universe:	Not reported
Significant Non-Complier Universe:	No
Unaddressed Significant Non-Complier Universe:	No
Addressed Significant Non-Complier Universe:	No
Significant Non-Complier With a Compliance Schedule Universe:	No
Financial Assurance Required: Not reported	
Handler Date of Last Change:	20180905
Recognized Trader-Importer:	No
Recognized Trader-Exporter:	No
Importer of Spent Lead Acid Batteries:	No
Exporter of Spent Lead Acid Batteries:	No
Recycler Activity Without Storage:	No
Manifest Broker:	No
Sub-Part P Indicator:	No

Handler - Owner Operator:

Owner/Operator Indicator:	Owner
Owner/Operator Name: MARIA DIMAGGIO	
Legal Status:	Other
Date Became Current:	Not reported

VISTA STEEL CO (Continued) **1024790175**

Date Ended Current:	Not reported
Owner/Operator Address:	1929 EUCALYPTUS HILL ROAD
Owner/Operator City,State,Zip:	MONTECITO, CA 93108-0000
Owner/Operator Telephone:	805-969-0751
Owner/Operator Telephone Ext:	Not reported
Owner/Operator Fax:	Not reported
Owner/Operator Email:	Not reported
Owner/Operator Indicator:	Operator
Owner/Operator Name: APRIL MCCORMICK	
Legal Status:	Other
Date Became Current:	Not reported
Date Ended Current:	Not reported
Owner/Operator Address:	331 WEST LEWIS RD
Owner/Operator City,State,Zip:	VENTURA, CA 93001
Owner/Operator Telephone:	805-653-1189
Owner/Operator Telephone Ext:	Not reported
Owner/Operator Fax:	Not reported
Owner/Operator Email:	Not reported

Historic Generators:

Receive Date:	19921221
Handler Name: VISTA STEEL CO	
Federal Waste Generator Description:	Not a generator, verified
State District Owner:	Not reported
Large Quantity Handler of Universal Waste:	No
Recognized Trader Importer:	No
Recognized Trader Exporter:	No
Spent Lead Acid Battery Importer:	No
Spent Lead Acid Battery Exporter:	No
Current Record:	Yes
Non Storage Recycler Activity:	Not reported
Electronic Manifest Broker:	Not reported

List of NAICS Codes and Descriptions:

NAICS Code:	332999
NAICS Description:	ALL OTHER MISCELLANEOUS FABRICATED METAL PRODUCT MANUFACTURING

Facility Has Received Notices of Violations:

Violations:	No Violations Found

Evaluation Action Summary:

Evaluations:	No Evaluations Found

E56 **VISTA STEEL COMPANY** **CA HIST UST** **S113052139**
SW **331 WEST LEWIS** **CA HAZNET** **N/A**
< 1/8 **VENTURA, CA 93001** **CA HWTS**
0.087 mi.
459 ft. **Site 8 of 13 in cluster E**

Relative: **Lower**
Actual: **59 ft.**

HIST UST:

Name:	VISTA STEEL COMPANY
Address:	331 WEST LEWIS
City,State,Zip:	VENTURA, CA 93001
File Number:	0002D120

VISTA STEEL COMPANY (Continued) **S113052139**

URL:	http://geotracker.waterboards.ca.gov/ustpdfs/pdf/0002D120.pdf
Region:	Not reported
Facility ID:	Not reported
Facility Type:	Not reported
Other Type:	Not reported
Contact Name:	Not reported
Telephone:	Not reported
Owner Name:	Not reported
Owner Address:	Not reported
Owner City,St,Zip:	Not reported
Total Tanks:	Not reported
Tank Num:	Not reported
Container Num:	Not reported
Year Installed:	Not reported
Tank Capacity:	Not reported
Tank Used for:	Not reported
Type of Fuel:	Not reported
Container Construction Thickness:	Not reported
Leak Detection:	Not reported

Click here for Geo Tracker PDF:

HAZNET:

Name:	VISTA STEEL CO
Address:	331 WEST LEWIS RD
Address 2:	Not reported
City,State,Zip:	VENTURA, CA 930010000
Contact:	APRIL MCCORMICK
Telephone:	8056531189
Mailing Name:	Not reported
Mailing Address:	6100A FRANCIS BOTELLO ROAD
Year:	2015
Gepaid:	CAL000079193
TSD EPA ID:	CAD044429835
CA Waste Code:	223 - Unspecified oil-containing waste
Disposal Method:	H141 - Storage, Bulking, And/Or Transfer Off Site--No Treatment/Reovery (H010-H129) Or (H131-H135)
Tons:	1.42165
Year:	2014
Gepaid:	CAL000079193
TSD EPA ID:	CAD044429835
CA Waste Code:	223 - Unspecified oil-containing waste
Disposal Method:	H141 - Storage, Bulking, And/Or Transfer Off Site--No Treatment/Reovery (H010-H129) Or (H131-H135)
Tons:	0.4587
Year:	2013
Gepaid:	CAL000079193
TSD EPA ID:	CAT080013352
CA Waste Code:	223 - Unspecified oil-containing waste
Disposal Method:	H039 - Other Recovery Of Reclamation For Reuse Including Acid Regeneration, Organics Recovery Ect
Tons:	0.9174

VISTA STEEL COMPANY (Continued) **S113052139**

Year:	2013
Gepaid:	CAL000079193
TSD EPA ID:	CAD044429835
CA Waste Code:	223 - Unspecified oil-containing waste
Disposal Method:	H141 - Storage, Bulking, And/Or Transfer Off Site--No Treatment/Reovery (H010-H129) Or (H131-H135)
Tons:	0.4587
Year:	2012
Gepaid:	CAL000079193
TSD EPA ID:	CAT080013352
CA Waste Code:	223 - Unspecified oil-containing waste
Disposal Method:	H039 - Other Recovery Of Reclamation For Reuse Including Acid Regeneration, Organics Recovery Ect
Tons:	0.72975
Year:	2011
Gepaid:	CAL000079193
TSD EPA ID:	CAT080013352
CA Waste Code:	223 - Unspecified oil-containing waste
Disposal Method:	H039 - Other Recovery Of Reclamation For Reuse Including Acid Regeneration, Organics Recovery Ect
Tons:	1.3761
Year:	2009
Gepaid:	CAL000079193
TSD EPA ID:	CAT080013352
CA Waste Code:	343 - Unspecified organic liquid mixture
Disposal Method:	H039 - Other Recovery Of Reclamation For Reuse Including Acid Regeneration, Organics Recovery Ect
Tons:	0.561
Year:	2009
Gepaid:	CAL000079193
TSD EPA ID:	CAT080013352
CA Waste Code:	223 - Unspecified oil-containing waste
Disposal Method:	H039 - Other Recovery Of Reclamation For Reuse Including Acid Regeneration, Organics Recovery Ect
Tons:	0.417
Year:	2008
Gepaid:	CAL000079193
TSD EPA ID:	CAT080013352
CA Waste Code:	343 - Unspecified organic liquid mixture
Disposal Method:	H039 - Other Recovery Of Reclamation For Reuse Including Acid Regeneration, Organics Recovery Ect
Tons:	0.4998
Year:	2007
Gepaid:	CAL000079193
TSD EPA ID:	CAT080013352
CA Waste Code:	343 - Unspecified organic liquid mixture
Disposal Method:	H135 - Discharge To Sewer/Potw Or Npdes(With Prior Storage--With Or Without Treatment)
Tons:	0.748

VISTA STEEL COMPANY (Continued) **S113052139**

Click this hyperlink while viewing on your computer to access
9 additional CA HAZNET: record(s) in the EDR Site Report.

Additional Info:

Year:	2015
Gen EPA ID:	CAL000079193
Shipment Date:	20151111
Creation Date:	1/25/2016 22:15:12
Receipt Date:	20151120
Manifest ID:	009069768FLE
Trans EPA ID:	TXR000081205
Trans Name:	SAFETY-KLEEN SYSTEMS INC
Trans 2 EPA ID:	Not reported
Trans 2 Name:	Not reported
TSDF EPA ID:	CAD044429835
Trans Name:	CLEAN HARBORS WILMINGTON LLC
TSDF Alt EPA ID:	Not reported
TSDF Alt Name:	Not reported
Waste Code Description:	223 - Unspecified oil-containing waste
RCRA Code:	D008
Meth Code:	H141 - Storage, Bulking, And/Or Transfer Off Site--No Treatment/Reovery (H010-H129) Or (H131-H135)
Quantity Tons:	0.4
Waste Quantity:	800
Quantity Unit:	P
Additional Code 1:	D007
Additional Code 2:	D006
Additional Code 3:	D004
Additional Code 4:	Not reported
Additional Code 5:	Not reported
Shipment Date:	20150626
Creation Date:	8/20/2015 22:15:27
Receipt Date:	20150629
Manifest ID:	008847338FLE
Trans EPA ID:	TXR000081205
Trans Name:	SAFETY-KLEEN SYSTEMS INC
Trans 2 EPA ID:	Not reported
Trans 2 Name:	Not reported
TSDF EPA ID:	CAD044429835
Trans Name:	CLEAN HARBORS WILMINGTON LLC
TSDF Alt EPA ID:	Not reported
TSDF Alt Name:	Not reported
Waste Code Description:	223 - Unspecified oil-containing waste
RCRA Code:	D008
Meth Code:	H141 - Storage, Bulking, And/Or Transfer Off Site--No Treatment/Reovery (H010-H129) Or (H131-H135)
Quantity Tons:	0.39615
Waste Quantity:	95
Quantity Unit:	G
Additional Code 1:	Not reported
Additional Code 2:	Not reported
Additional Code 3:	Not reported
Additional Code 4:	Not reported
Additional Code 5:	Not reported

VISTA STEEL COMPANY (Continued) **S113052139**

Shipment Date:	20150115
Creation Date:	3/20/2015 22:14:48
Receipt Date:	20150116
Manifest ID:	008115228FLE
Trans EPA ID:	TXR000081205
Trans Name:	SAFETY-KLEEN SYSTEMS INC
Trans 2 EPA ID:	Not reported
Trans 2 Name:	Not reported
TSDF EPA ID:	CAD044429835
Trans Name:	CLEAN HARBORS WILMINGTON LLC
TSDF Alt EPA ID:	Not reported
TSDF Alt Name:	Not reported
Waste Code Description:	223 - Unspecified oil-containing waste
RCRA Code:	D008
Meth Code:	H141 - Storage, Bulking, And/Or Transfer Off Site--No Treatment/Reovery (H010-H129) Or (H131-H135)
Quantity Tons:	0.6255
Waste Quantity:	150
Quantity Unit:	G
Additional Code 1:	Not reported
Additional Code 2:	Not reported
Additional Code 3:	Not reported
Additional Code 4:	Not reported
Additional Code 5:	Not reported

Additional Info:

Year:	2014
Gen EPA ID:	CAL000079193

Shipment Date:	20140521
Creation Date:	8/17/2014 22:15:06
Receipt Date:	20140528
Manifest ID:	007529240FLE
Trans EPA ID:	TXR000081205
Trans Name:	SAFETY-KLEEN SYSTEMS INC
Trans 2 EPA ID:	Not reported
Trans 2 Name:	Not reported
TSDF EPA ID:	CAD044429835
Trans Name:	CLEAN HARBORS WILMINGTON LLC
TSDF Alt EPA ID:	Not reported
TSDF Alt Name:	Not reported
Waste Code Description:	223 - Unspecified oil-containing waste
RCRA Code:	D008
Meth Code:	H141 - Storage, Bulking, And/Or Transfer Off Site--No Treatment/Reovery (H010-H129) Or (H131-H135)
Quantity Tons:	0.4587
Waste Quantity:	110
Quantity Unit:	G
Additional Code 1:	Not reported
Additional Code 2:	Not reported
Additional Code 3:	Not reported
Additional Code 4:	Not reported
Additional Code 5:	Not reported

Additional Info:

Year:	2013

VISTA STEEL COMPANY (Continued) **S113052139**

Gen EPA ID:	CAL000079193
Shipment Date:	20131122
Creation Date:	1/13/2014 22:15:06
Receipt Date:	20131125
Manifest ID:	003229346SKS
Trans EPA ID:	TXR000081205
Trans Name:	SAFETY-KLEEN SYSTEMS INC
Trans 2 EPA ID:	Not reported
Trans 2 Name:	Not reported
TSDF EPA ID:	CAD044429835
Trans Name:	CLEAN HARBORS WILMINGTON LLC
TSDF Alt EPA ID:	Not reported
TSDF Alt Name:	Not reported
Waste Code Description:	223 - Unspecified oil-containing waste
RCRA Code:	D008
Meth Code:	H141 - Storage, Bulking, And/Or Transfer Off Site--No Treatment/Reovery (H010-H129) Or (H131-H135)
Quantity Tons:	0.4587
Waste Quantity:	110
Quantity Unit:	G
Additional Code 1:	Not reported
Additional Code 2:	Not reported
Additional Code 3:	Not reported
Additional Code 4:	Not reported
Additional Code 5:	Not reported
Shipment Date:	20130725
Creation Date:	9/22/2013 22:15:19
Receipt Date:	20130726
Manifest ID:	006888399FLE
Trans EPA ID:	TXR000081205
Trans Name:	SAFETY-KLEEN SYSTEMS INC
Trans 2 EPA ID:	Not reported
Trans 2 Name:	Not reported
TSDF EPA ID:	CAT080013352
Trans Name:	DEMENNO / KERDOON
TSDF Alt EPA ID:	Not reported
TSDF Alt Name:	Not reported
Waste Code Description:	223 - Unspecified oil-containing waste
RCRA Code:	D008
Meth Code:	H039 - Other Recovery Of Reclamation For Reuse Including Acid Regeneration, Organics Recovery Ect
Quantity Tons:	0.4587
Waste Quantity:	110
Quantity Unit:	G
Additional Code 1:	Not reported
Additional Code 2:	Not reported
Additional Code 3:	Not reported
Additional Code 4:	Not reported
Additional Code 5:	Not reported
Shipment Date:	20130307
Creation Date:	5/3/2013 22:15:37
Receipt Date:	20130308
Manifest ID:	003650804SKS
Trans EPA ID:	TXR000081205

VISTA STEEL COMPANY (Continued) **S113052139**

Trans Name:	SAFETY-KLEEN SYSTEMS INC
Trans 2 EPA ID:	Not reported
Trans 2 Name:	Not reported
TSDF EPA ID:	CAT080013352
Trans Name:	DEMENNO / KERDOON
TSDF Alt EPA ID:	Not reported
TSDF Alt Name:	Not reported
Waste Code Description:	223 - Unspecified oil-containing waste
RCRA Code:	D008
Meth Code:	H039 - Other Recovery Of Reclamation For Reuse Including Acid Regeneration, Organics Recovery Ect
Quantity Tons:	0.4587
Waste Quantity:	110
Quantity Unit:	G
Additional Code 1:	Not reported
Additional Code 2:	Not reported
Additional Code 3:	Not reported
Additional Code 4:	Not reported
Additional Code 5:	Not reported

Additional Info:

Year:	2012
Gen EPA ID:	CAL000079193
Shipment Date:	20120917
Creation Date:	11/22/2012 22:15:21
Receipt Date:	20120919
Manifest ID:	003341002SKS
Trans EPA ID:	TXR000081205
Trans Name:	SAFETY-KLEEN SYSTEMS INC
Trans 2 EPA ID:	Not reported
Trans 2 Name:	Not reported
TSDF EPA ID:	CAT080013352
Trans Name:	DEMENNO / KERDOON
TSDF Alt EPA ID:	Not reported
TSDF Alt Name:	Not reported
Waste Code Description:	223 - Unspecified oil-containing waste
RCRA Code:	D008
Meth Code:	H039 - Other Recovery Of Reclamation For Reuse Including Acid Regeneration, Organics Recovery Ect
Quantity Tons:	0.5004
Waste Quantity:	120
Quantity Unit:	G
Additional Code 1:	Not reported
Additional Code 2:	Not reported
Additional Code 3:	Not reported
Additional Code 4:	Not reported
Additional Code 5:	Not reported
Shipment Date:	20120404
Creation Date:	6/1/2012 20:30:08
Receipt Date:	20120410
Manifest ID:	003174275SKS
Trans EPA ID:	TXR000050930
Trans Name:	SAFETY-KLEEN SYSTEMS INC
Trans 2 EPA ID:	Not reported
Trans 2 Name:	Not reported

VISTA STEEL COMPANY (Continued) **S113052139**

TSDF EPA ID:	CAT080013352
Trans Name:	DEMENNO / KERDOON
TSDF Alt EPA ID:	Not reported
TSDF Alt Name:	Not reported
Waste Code Description:	223 - Unspecified oil-containing waste
RCRA Code:	D008
Meth Code:	H039 - Other Recovery Of Reclamation For Reuse Including Acid Regeneration, Organics Recovery Ect
Quantity Tons:	0.22935
Waste Quantity:	55
Quantity Unit:	G
Additional Code 1:	Not reported
Additional Code 2:	Not reported
Additional Code 3:	Not reported
Additional Code 4:	Not reported
Additional Code 5:	Not reported

Additional Info:

Year:	2011
Gen EPA ID:	CAL000079193
Shipment Date:	20111020
Creation Date:	1/20/2012 20:31:14
Receipt Date:	20111027
Manifest ID:	003742155FLE
Trans EPA ID:	TXR000050930
Trans Name:	SAFETY-KLEEN SYSTEMS INC
Trans 2 EPA ID:	Not reported
Trans 2 Name:	Not reported
TSDF EPA ID:	CAT080013352
Trans Name:	DEMENNO / KERDOON
TSDF Alt EPA ID:	Not reported
TSDF Alt Name:	Not reported
Waste Code Description:	223 - Unspecified oil-containing waste
RCRA Code:	D008
Meth Code:	H039 - Other Recovery Of Reclamation For Reuse Including Acid Regeneration, Organics Recovery Ect
Quantity Tons:	0.4587
Waste Quantity:	110
Quantity Unit:	G
Additional Code 1:	Not reported
Additional Code 2:	Not reported
Additional Code 3:	Not reported
Additional Code 4:	Not reported
Additional Code 5:	Not reported
Shipment Date:	20110426
Creation Date:	6/27/2011 18:30:25
Receipt Date:	20110427
Manifest ID:	002599360SKS
Trans EPA ID:	TXR000050930
Trans Name:	SAFETY-KLEEN SYSTEMS INC
Trans 2 EPA ID:	Not reported
Trans 2 Name:	Not reported
TSDF EPA ID:	CAT080013352
Trans Name:	DEMENNO / KERDOON
TSDF Alt EPA ID:	Not reported

VISTA STEEL COMPANY (Continued) **S113052139**

TSDF Alt Name: Not reported
Waste Code Description: 223 - Unspecified oil-containing waste
RCRA Code: D008
Meth Code: H039 - Other Recovery Of Reclamation For Reuse Including Acid Regeneration, Organics Recovery Ect
Quantity Tons: 0.9174
Waste Quantity: 220
Quantity Unit: G
Additional Code 1: Not reported
Additional Code 2: Not reported
Additional Code 3: Not reported
Additional Code 4: Not reported
Additional Code 5: Not reported

Additional Info:
Year: 2009
Gen EPA ID: CAL000079193

Shipment Date: 20091106
Creation Date: 2/3/2010 18:30:08
Receipt Date: 20091112
Manifest ID: 006440518JJK
Trans EPA ID: CAD983609678
Trans Name: BLACK GOLD INDUSTRIES
Trans 2 EPA ID: Not reported
Trans 2 Name: Not reported
TSDF EPA ID: CAT080013352
Trans Name: DEMENNO / KERDOON
TSDF Alt EPA ID: Not reported
TSDF Alt Name: Not reported
Waste Code Description: 343 - Unspecified organic liquid mixture
RCRA Code: Not reported
Meth Code: H039 - Other Recovery Of Reclamation For Reuse Including Acid Regeneration, Organics Recovery Ect
Quantity Tons: 0.561
Waste Quantity: 165
Quantity Unit: G
Additional Code 1: Not reported
Additional Code 2: Not reported
Additional Code 3: Not reported
Additional Code 4: Not reported
Additional Code 5: Not reported

Shipment Date: 20090305
Creation Date: 4/14/2009 18:30:09
Receipt Date: 20090309
Manifest ID: 003609925JJK
Trans EPA ID: CAD983609678
Trans Name: BLACK GOLD INDUSTRIES
Trans 2 EPA ID: Not reported
Trans 2 Name: Not reported
TSDF EPA ID: CAT080013352
Trans Name: DEMENNO / KERDOON
TSDF Alt EPA ID: Not reported
TSDF Alt Name: Not reported
Waste Code Description: 223 - Unspecified oil-containing waste
RCRA Code: Not reported

VISTA STEEL COMPANY (Continued) **S113052139**

Meth Code:	H039 - Other Recovery Of Reclamation For Reuse Including Acid Regeneration, Organics Recovery Ect
Quantity Tons:	0.417
Waste Quantity:	100
Quantity Unit:	G
Additional Code 1:	Not reported
Additional Code 2:	Not reported
Additional Code 3:	Not reported
Additional Code 4:	Not reported
Additional Code 5:	Not reported

Additional Info:

Year:	2008
Gen EPA ID:	CAL000079193
Shipment Date:	20080717
Creation Date:	9/12/2008 18:30:23
Receipt Date:	20080723
Manifest ID:	003611960JJK
Trans EPA ID:	CAD983609678
Trans Name:	BLACK GOLD INDUSTRIES
Trans 2 EPA ID:	Not reported
Trans 2 Name:	Not reported
TSDF EPA ID:	CAT080013352
Trans Name:	DEMENNO / KERDOON
TSDF Alt EPA ID:	Not reported
TSDF Alt Name:	Not reported
Waste Code Description:	343 - Unspecified organic liquid mixture
RCRA Code:	Not reported
Meth Code:	H039 - Other Recovery Of Reclamation For Reuse Including Acid Regeneration, Organics Recovery Ect
Quantity Tons:	0.4998
Waste Quantity:	147
Quantity Unit:	G
Additional Code 1:	Not reported
Additional Code 2:	Not reported
Additional Code 3:	Not reported
Additional Code 4:	Not reported
Additional Code 5:	Not reported

Additional Info:

Year:	2007
Gen EPA ID:	CAL000079193
Shipment Date:	20070118
Creation Date:	8/9/2007 18:30:19
Receipt Date:	20070122
Manifest ID:	001728200JJK
Trans EPA ID:	CAD983609678
Trans Name:	BLACK GOLD INDUSTRIES
Trans 2 EPA ID:	Not reported
Trans 2 Name:	Not reported
TSDF EPA ID:	CAT080013352
Trans Name:	DEMENNO / KERDOON
TSDF Alt EPA ID:	Not reported
TSDF Alt Name:	Not reported

VISTA STEEL COMPANY (Continued) **S113052139**

Waste Code Description:	343 - Unspecified organic liquid mixture
RCRA Code:	Not reported
Meth Code:	H135 - Discharge To Sewer/Potw Or Npdes(With Prior Storage--With Or Without Treatment)
Quantity Tons:	0.748
Waste Quantity:	220
Quantity Unit:	G
Additional Code 1:	Not reported
Additional Code 2:	Not reported
Additional Code 3:	Not reported
Additional Code 4:	Not reported
Additional Code 5:	Not reported

Additional Info:

Year:	2005
Gen EPA ID:	CAL000079193
Shipment Date:	20051215
Creation Date:	3/22/2006 18:31:37
Receipt Date:	20051218
Manifest ID:	24775528
Trans EPA ID:	CAD983609678
Trans Name:	BLACK GOLD INDUSTRIES
Trans 2 EPA ID:	Not reported
Trans 2 Name:	Not reported
TSDF EPA ID:	CAT080013352
Trans Name:	DEMENNO-KERDOON
TSDF Alt EPA ID:	CAT080013352
TSDF Alt Name:	Not reported
Waste Code Description:	223 - Unspecified oil-containing waste
RCRA Code:	Not reported
Meth Code:	R01 - Recycler
Quantity Tons:	0.9174
Waste Quantity:	220
Quantity Unit:	G
Additional Code 1:	Not reported
Additional Code 2:	Not reported
Additional Code 3:	Not reported
Additional Code 4:	Not reported
Additional Code 5:	Not reported
Shipment Date:	20050207
Creation Date:	4/29/2005 11:28:07
Receipt Date:	20050208
Manifest ID:	24112729
Trans EPA ID:	CAD983609678
Trans Name:	BLACK GOLD INDUSTRIES
Trans 2 EPA ID:	Not reported
Trans 2 Name:	Not reported
TSDF EPA ID:	CAT080013352
Trans Name:	DEMENNO-KERDOON
TSDF Alt EPA ID:	CAT080013352
TSDF Alt Name:	Not reported
Waste Code Description:	223 - Unspecified oil-containing waste
RCRA Code:	NONE
Meth Code:	R01 - Recycler
Quantity Tons:	0.9174

VISTA STEEL COMPANY (Continued) **S113052139**

Waste Quantity:	220
Quantity Unit:	G
Additional Code 1:	Not reported
Additional Code 2:	Not reported
Additional Code 3:	Not reported
Additional Code 4:	Not reported
Additional Code 5:	Not reported

Additional Info:

Year:	2004
Gen EPA ID:	CAL000079193
Shipment Date:	20040707
Creation Date:	1/6/2005 9:07:07
Receipt Date:	20040708
Manifest ID:	23644239
Trans EPA ID:	CAD983609678
Trans Name:	BLACK GOLD INDUSTRIES
Trans 2 EPA ID:	Not reported
Trans 2 Name:	Not reported
TSDF EPA ID:	CAT080013352
Trans Name:	DEMENNO / KERDOON
TSDF Alt EPA ID:	CAT080013352
TSDF Alt Name:	Not reported
Waste Code Description:	223 - Unspecified oil-containing waste
RCRA Code:	CA O
Meth Code:	R01 - Recycler
Quantity Tons:	0.31275
Waste Quantity:	75
Quantity Unit:	G
Additional Code 1:	Not reported
Additional Code 2:	Not reported
Additional Code 3:	Not reported
Additional Code 4:	Not reported
Additional Code 5:	Not reported
Shipment Date:	20040315
Creation Date:	10/14/2004 7:35:58
Receipt Date:	20040323
Manifest ID:	23543981
Trans EPA ID:	CAD983609678
Trans Name:	BLACK GOLD INDUSTRIES
Trans 2 EPA ID:	Not reported
Trans 2 Name:	Not reported
TSDF EPA ID:	CAT080013352
Trans Name:	DEMENNO / KERDOON
TSDF Alt EPA ID:	CAT080013352
TSDF Alt Name:	Not reported
Waste Code Description:	223 - Unspecified oil-containing waste
RCRA Code:	Not reported
Meth Code:	- Not reported
Quantity Tons:	0.9174
Waste Quantity:	220
Quantity Unit:	G
Additional Code 1:	Not reported
Additional Code 2:	Not reported
Additional Code 3:	Not reported

VISTA STEEL COMPANY (Continued) **S113052139**

Additional Code 4: Not reported
Additional Code 5: Not reported

HWTS:
Name: VISTA STEEL CO
Address: 331 WEST LEWIS RD
Address 2: Not reported
City,State,Zip: VENTURA, CA 93001
EPA ID: CAL000079193
Inactive Date: Not reported
Create Date: 12/21/1992
Last Act Date: Not reported
Mailing Name: Not reported
Mailing Address: 6100A FRANCIS BOTELLO ROAD
Mailing Address 2: Not reported
Mailing City,State,Zip: GOLETA, CA 931170000
Owner Name: MARIA DIMAGGIO
Owner Address: 1929 EUCALYPTUS HILL ROAD
Owner Address 2: Not reported
Owner City,State,Zip: MONTECITO, CA 931080000
Contact Name: RONALD PANNO
Contact Address: 331 WEST LEWIS RD
Contact Address 2: Not reported
City,State,Zip: VENTURA, CA 93001
Facility Status: Active
Facility Type: PERMANENT
Category: STATE
Latitude: 34.295886
Longitude: -119.301148

NAICS:
EPA ID: CAL000079193
Create Date: 2004-10-20 10:23:57.043
NAICS Code: 332999
NAICS Description: All Other Miscellaneous Fabricated Metal Product Manufacturing
Issued EPA ID Date: 1992-12-21 00:00:00
Inactive Date: Not reported
Facility Name: VISTA STEEL CO
Facility Address: 331 WEST LEWIS RD
Facility Address 2: Not reported
Facility City: VENTURA
Facility County: Not reported
Facility State: CA
Facility Zip: 930010000

EPA ID: CAL000079193
Create Date: 2004-10-20 10:23:57.043
NAICS Code: 332999
NAICS Description: All Other Miscellaneous Fabricated Metal Product Manufacturing
Issued EPA ID Date: 1992-12-21 00:00:00
Inactive Date: Not reported
Facility Name: VISTA STEEL CO
Facility Address: 331 WEST LEWIS RD
Facility Address 2: Not reported
Facility City: VENTURA
Facility County: Not reported
Facility State: CA

VISTA STEEL COMPANY (Continued) **S113052139**

Facility Zip: 930010000

H57 **ABB VETCO GRAY INC** **CA ENVIROSTOR** **S108743297**
NNW **320 W. STANLEY AVENUE** **CA AST** **N/A**
< 1/8 **VENTURA, CA 93001** **CA CERS HAZ WASTE**
0.089 mi. **CA CERS TANKS**
469 ft. **Site 1 of 4 in cluster H** **CA VENTURA CO. BWT**
CA NPDES
Relative: Higher **CA CERS**
CA HWTS
Actual: 72 ft.

ENVIROSTOR:

Name:	ABB VETCO GRAY INC
Address:	320 W. STANLEY AVENUE
City,State,Zip:	VENTURA, CA 93001
Facility ID:	56350136
Status:	Refer: Other Agency
Status Date:	12/15/1999
Site Code:	Not reported
Site Type:	Historical
Site Type Detailed:	* Historical
Acres:	Not reported
NPL:	NO
Regulatory Agencies:	NONE SPECIFIED
Lead Agency:	NONE SPECIFIED
Program Manager:	Not reported
Supervisor:	* Mmonroy
Division Branch:	Cleanup Chatsworth
Assembly:	37
Senate:	19
Special Program:	Not reported
Restricted Use:	NO
Site Mgmt Req:	NONE SPECIFIED
Funding:	Not reported
Latitude:	34.29998
Longitude:	-119.3010
APN:	068008301
Past Use:	NONE SPECIFIED
Potential COC:	NONE SPECIFIED
Confirmed COC:	NONE SPECIFIED
Potential Description:	NONE SPECIFIED
Alias Name:	ABB VETCO GRAY INC (PARCEL 10)
Alias Type:	Alternate Name
Alias Name:	VETCO SALES & SERVICE SHOP
Alias Type:	Alternate Name
Alias Name:	068008301
Alias Type:	APN
Alias Name:	56290064
Alias Type:	Envirostor ID Number
Alias Name:	56350104
Alias Type:	Envirostor ID Number
Alias Name:	56350136
Alias Type:	Envirostor ID Number

Completed Info:

Completed Area Name:	PROJECT WIDE
Completed Sub Area Name:	Not reported

ABB VETCO GRAY INC (Continued) **S108743297**

Completed Document Type: Preliminary Endangerment Assessment Report
Completed Date: 08/21/1992
Comments: THE DEPT COMPLETED REVIEW OF PEA. BASED ON THE INFORMATION PROVIDED IN THE DOCUMENT, THERE IS NO EVIDENCE OF THE SITE CONSTITUTING A THREAT TO HUMAN HEALTH AND THE ENVIRONMENT. THE DEPT CONCURS THE RECOMMENDATION THAT NO FURTHER ACTION NEEDED AT THE SITE.

Completed Area Name: PROJECT WIDE
Completed Sub Area Name: Not reported
Completed Document Type: Site Screening
Completed Date: 10/25/1994
Comments: CALSITES VALIDATION PROGRAM CONFIRMS NFA FOR DTSC.

Completed Area Name: PROJECT WIDE
Completed Sub Area Name: Not reported
Completed Document Type: Site Screening
Completed Date: 10/29/1991
Comments: SS revealed site is part of what used to be Vetco Inc (see #56350104). Site is currently the Vetco Sales & Service Shop. Site has been remediated and a PEA has been submitted for Department review. Site is to be sold upon Department review and approval.

Future Area Name: Not reported
Future Sub Area Name: Not reported
Future Document Type: Not reported
Future Due Date: Not reported
Schedule Area Name: Not reported
Schedule Sub Area Name: Not reported
Schedule Document Type: Not reported
Schedule Due Date: Not reported
Schedule Revised Date: Not reported

AST:
Name: SUNBELT RENTALS PC 763
Address: 320 W STANLEY AVE
City/Zip: VENTURA,93001
Certified Unified Program Agencies: Not reported
Owner: Sunbelt Rentals, Inc.
Total Gallons: Not reported
CERSID: 10415908
Facility ID: FA0005982
Business Name: Sunbelt Rentals, Inc.
Phone: 8056430996
Fax: 8056431045
Mailing Address: 320 W Stanley Ave
Mailing Address City: Ventura
Mailing Address State: CA
Mailing Address Zip Code: 93001
Operator Name: Sunbelt Rentals PC 763
Operator Phone: 8056430996
Owner Phone: 803-578-5912
Owner Mail Address: 2341 Deerfield Drive
Owner State: SC
Owner Zip Code: 29715
Owner Country: United States
Property Owner Name: Ted Cook/Heidi Whitcomb
Property Owner Phone: 8056430996

ABB VETCO GRAY INC (Continued) **S108743297**

Property Owner Mailing Address: 320 W Stanley Ave
Property Owner City: Ventura
Property Owner Stat : CA
Property Owner Zip Code: 93001
Property Owner Country: United States
EPAID: CAL000400990

CERS HAZ WASTE:
Name: SUNBELT RENTALS PC 763
Address: 320 W STANLEY AVE
City,State,Zip: VENTURA, CA 93001
Site ID: 403170
CERS ID: 10415908
CERS Description: Hazardous Waste Generator

CERS TANKS:
Name: SUNBELT RENTALS PC 763
Address: 320 W STANLEY AVE
City,State,Zip: VENTURA, CA 93001
Site ID: 403170
CERS ID: 10415908
CERS Description: Aboveground Petroleum Storage

VENTURA CO. BWT:
Name: SUNBELT RENTALS PC 763
Address: 320 W STANLEY AVE
City,State,Zip: VENTURA, CA
Facility ID: FA0005982
Program: BUSINESS PLAN - VENTURA CITY/HAZARDOUS WASTE GENERATOR

NPDES:
Name: SUNBELT RENTALS PC 763
Address: 320 W STANLEY AVE
City,State,Zip: VENTURA, CA 93001
Facility Status: Active
NPDES Number: CAS000001
Region: 4
Agency Number: 0
Regulatory Measure ID: 456234
Place ID: Not reported
Order Number: 97-03-DWQ
WDID: 4 56I025592
Regulatory Measure Type: Enrollee
Program Type: Industrial
Adoption Date Of Regulatory Measure: Not reported
Effective Date Of Regulatory Measure: 06/16/2015
Termination Date Of Regulatory Measure: Not reported
Expiration Date Of Regulatory Measure: Not reported
Discharge Address: 2341 Deerfield Drive
Discharge Name: Sunbelt Rentals Inc
Discharge City: Fort Mill
Discharge State: South Carolina
Discharge Zip: 29715
Status: Not reported
Status Date: Not reported

ABB VETCO GRAY INC (Continued) **S108743297**

Operator Name:	Not reported
Operator Address:	Not reported
Operator City:	Not reported
Operator State:	Not reported
Operator Zip:	Not reported

NPDES as of 03/2018:

NPDES Number:	Not reported
Status:	Not reported
Agency Number:	Not reported
Region:	4
Regulatory Measure ID:	456234
Order Number:	Not reported
Regulatory Measure Type:	Industrial
Place ID:	Not reported
WDID:	4 56I025592
Program Type:	Not reported
Adoption Date Of Regulatory Measure:	Not reported
Effective Date Of Regulatory Measure:	Not reported
Expiration Date Of Regulatory Measure:	Not reported
Termination Date Of Regulatory Measure:	Not reported
Discharge Name:	Not reported
Discharge Address:	Not reported
Discharge City:	Not reported
Discharge State:	Not reported
Discharge Zip:	Not reported
Received Date:	06/16/2015
Processed Date:	06/16/2015
Status:	Active
Status Date:	06/16/2015
Place Size:	162836
Place Size Unit:	SqFt
Contact:	William Cook
Contact Title:	Profit Center Manager
Contact Phone:	805-643-0996
Contact Phone Ext:	Not reported
Contact Email:	pcm763@sunbeltrentals.com
Operator Name:	Sunbelt Rentals Inc
Operator Address:	2341 Deerfield Drive
Operator City:	Fort Mill
Operator State:	South Carolina
Operator Zip:	29715
Operator Contact:	Michael Crouch
Operator Contact Title:	Director of Environmental and Regulatory Compliance
Operator Contact Phone:	803-578-5912
Operator Contact Phone Ext:	Not reported
Operator Contact Email:	MICHAEL.CROUCH@SUNBELTRENTALS.COM
Operator Type:	Private Business
Developer:	Not reported
Developer Address:	Not reported
Developer City:	Not reported
Developer State:	South Carolina
Developer Zip:	Not reported
Developer Contact:	Not reported
Developer Contact Title:	Not reported
Constype Linear Utility Ind:	Not reported
Emergency Phone:	Not reported
Emergency Phone Ext:	Not reported

ABB VETCO GRAY INC (Continued) **S108743297**

Constype Above Ground Ind:	Not reported
Constype Below Ground Ind:	Not reported
Constype Cable Line Ind:	Not reported
Constype Comm Line Ind:	Not reported
Constype Commertial Ind:	Not reported
Constype Electrical Line Ind:	Not reported
Constype Gas Line Ind:	Not reported
Constype Industrial Ind:	Not reported
Constype Other Description:	Not reported
Constype Other Ind:	Not reported
Constype Recons Ind:	Not reported
Constype Residential Ind:	Not reported
Constype Transport Ind:	Not reported
Constype Utility Description:	Not reported
Constype Utility Ind:	Not reported
Constype Water Sewer Ind:	Not reported
Dir Discharge Uswater Ind:	N
Receiving Water Name:	Ventura River
Certifier:	Michael Crouch
Certifier Title:	Director of Environmental and Regulatory Compliance
Certification Date:	24-JUN-15
Primary Sic:	2841-Soaps and Other Detergents, Except Speciality Cleaners
Secondary Sic:	2992-Lubricating Oils and Greases
Tertiary Sic:	Not reported
NPDES Number:	CAS000001
Status:	Active
Agency Number:	0
Region:	4
Regulatory Measure ID:	456234
Order Number:	97-03-DWQ
Regulatory Measure Type:	Enrollee
Place ID:	Not reported
WDID:	4 56I025592
Program Type:	Industrial
Adoption Date Of Regulatory Measure:	Not reported
Effective Date Of Regulatory Measure:	06/16/2015
Expiration Date Of Regulatory Measure:	Not reported
Termination Date Of Regulatory Measure:	Not reported
Discharge Name:	Sunbelt Rentals Inc
Discharge Address:	2341 Deerfield Drive
Discharge City:	Fort Mill
Discharge State:	South Carolina
Discharge Zip:	29715
Received Date:	Not reported
Processed Date:	Not reported
Status:	Not reported
Status Date:	Not reported
Place Size:	Not reported
Place Size Unit:	Not reported
Contact:	Not reported
Contact Title:	Not reported
Contact Phone:	Not reported
Contact Phone Ext:	Not reported
Contact Email:	Not reported
Operator Name:	Not reported
Operator Address:	Not reported

ABB VETCO GRAY INC (Continued) **S108743297**

Operator City:	Not reported
Operator State:	Not reported
Operator Zip:	Not reported
Operator Contact:	Not reported
Operator Contact Title:	Not reported
Operator Contact Phone:	Not reported
Operator Contact Phone Ext:	Not reported
Operator Contact Email:	Not reported
Operator Type:	Not reported
Developer:	Not reported
Developer Address:	Not reported
Developer City:	Not reported
Developer State:	Not reported
Developer Zip:	Not reported
Developer Contact:	Not reported
Developer Contact Title:	Not reported
Constype Linear Utility Ind:	Not reported
Emergency Phone:	Not reported
Emergency Phone Ext:	Not reported
Constype Above Ground Ind:	Not reported
Constype Below Ground Ind:	Not reported
Constype Cable Line Ind:	Not reported
Constype Comm Line Ind:	Not reported
Constype Commertial Ind:	Not reported
Constype Electrical Line Ind:	Not reported
Constype Gas Line Ind:	Not reported
Constype Industrial Ind:	Not reported
Constype Other Description:	Not reported
Constype Other Ind:	Not reported
Constype Recons Ind:	Not reported
Constype Residential Ind:	Not reported
Constype Transport Ind:	Not reported
Constype Utility Description:	Not reported
Constype Utility Ind:	Not reported
Constype Water Sewer Ind:	Not reported
Dir Discharge Uswater Ind:	Not reported
Receiving Water Name:	Not reported
Certifier:	Not reported
Certifier Title:	Not reported
Certification Date:	Not reported
Primary Sic:	Not reported
Secondary Sic:	Not reported
Tertiary Sic:	Not reported

Name:	SUNBELT RENTALS
Address:	320 W STANLEY AVE
City,State,Zip:	VENTURA, CA 93001
Facility Status:	Not reported
NPDES Number:	Not reported
Region:	Not reported
Agency Number:	Not reported
Regulatory Measure ID:	Not reported
Place ID:	Not reported
Order Number:	Not reported
WDID:	4 56IN602801
Regulatory Measure Type:	Industrial

ABB VETCO GRAY INC (Continued) **S108743297**

Program Type:	Not reported
Adoption Date Of Regulatory Measure:	Not reported
Effective Date Of Regulatory Measure:	Not reported
Termination Date Of Regulatory Measure:	Not reported
Expiration Date Of Regulatory Measure:	Not reported
Discharge Address:	Not reported
Discharge Name:	Not reported
Discharge City:	Not reported
Discharge State:	Not reported
Discharge Zip:	Not reported
Status:	No Action Required
Status Date:	03/03/2015
Operator Name:	Not available - Nonfiler Organization
Operator Address:	Not reported
Operator City:	Not reported
Operator State:	Not reported
Operator Zip:	Not reported

Name:	SUNBELT RENTALS PC 763
Address:	320 W STANLEY AVE
City,State,Zip:	VENTURA, CA 93001
Facility Status:	Not reported
NPDES Number:	Not reported
Region:	Not reported
Agency Number:	Not reported
Regulatory Measure ID:	Not reported
Place ID:	Not reported
Order Number:	Not reported
WDID:	4 56I025592
Regulatory Measure Type:	Industrial
Program Type:	Not reported
Adoption Date Of Regulatory Measure:	Not reported
Effective Date Of Regulatory Measure:	Not reported
Termination Date Of Regulatory Measure:	Not reported
Expiration Date Of Regulatory Measure:	Not reported
Discharge Address:	Not reported
Discharge Name:	Not reported
Discharge City:	Not reported
Discharge State:	Not reported
Discharge Zip:	Not reported
Status:	Active
Status Date:	06/16/2015
Operator Name:	Sunbelt Rentals Inc
Operator Address:	2341 Deerfield Drive
Operator City:	Fort Mill
Operator State:	South Carolina
Operator Zip:	29715

NPDES as of 03/2018:

NPDES Number:	Not reported
Status:	Not reported
Agency Number:	Not reported
Region:	4
Regulatory Measure ID:	456234
Order Number:	Not reported
Regulatory Measure Type:	Industrial
Place ID:	Not reported
WDID:	4 56I025592

ABB VETCO GRAY INC (Continued) **S108743297**

Program Type:	Not reported
Adoption Date Of Regulatory Measure:	Not reported
Effective Date Of Regulatory Measure:	Not reported
Expiration Date Of Regulatory Measure:	Not reported
Termination Date Of Regulatory Measure:	Not reported
Discharge Name:	Not reported
Discharge Address:	Not reported
Discharge City:	Not reported
Discharge State:	Not reported
Discharge Zip:	Not reported
Received Date:	06/16/2015
Processed Date:	06/16/2015
Status:	Active
Status Date:	06/16/2015
Place Size:	162836
Place Size Unit:	SqFt
Contact:	William Cook
Contact Title:	Profit Center Manager
Contact Phone:	805-643-0996
Contact Phone Ext:	Not reported
Contact Email:	pcm763@sunbeltrentals.com
Operator Name:	Sunbelt Rentals Inc
Operator Address:	2341 Deerfield Drive
Operator City:	Fort Mill
Operator State:	South Carolina
Operator Zip:	29715
Operator Contact:	Michael Crouch
Operator Contact Title:	Director of Environmental and Regulatory Compliance
Operator Contact Phone:	803-578-5912
Operator Contact Phone Ext:	Not reported
Operator Contact Email:	MICHAEL.CROUCH@SUNBELTRENTALS.COM
Operator Type:	Private Business
Developer:	Not reported
Developer Address:	Not reported
Developer City:	Not reported
Developer State:	South Carolina
Developer Zip:	Not reported
Developer Contact:	Not reported
Developer Contact Title:	Not reported
Constype Linear Utility Ind:	Not reported
Emergency Phone:	Not reported
Emergency Phone Ext:	Not reported
Constype Above Ground Ind:	Not reported
Constype Below Ground Ind:	Not reported
Constype Cable Line Ind:	Not reported
Constype Comm Line Ind:	Not reported
Constype Commertial Ind:	Not reported
Constype Electrical Line Ind:	Not reported
Constype Gas Line Ind:	Not reported
Constype Industrial Ind:	Not reported
Constype Other Description:	Not reported
Constype Other Ind:	Not reported
Constype Recons Ind:	Not reported
Constype Residential Ind:	Not reported
Constype Transport Ind:	Not reported
Constype Utility Description:	Not reported
Constype Utility Ind:	Not reported

ABB VETCO GRAY INC (Continued) **S108743297**

Constype Water Sewer Ind:	Not reported
Dir Discharge Uswater Ind:	N
Receiving Water Name:	Ventura River
Certifier:	Michael Crouch
Certifier Title:	Director of Environmental and Regulatory Compliance
Certification Date:	24-JUN-15
Primary Sic:	2841-Soaps and Other Detergents, Except Speciality Cleaners
Secondary Sic:	2992-Lubricating Oils and Greases
Tertiary Sic:	Not reported
NPDES Number:	CAS000001
Status:	Active
Agency Number:	0
Region:	4
Regulatory Measure ID:	456234
Order Number:	97-03-DWQ
Regulatory Measure Type:	Enrollee
Place ID:	Not reported
WDID:	4 56I025592
Program Type:	Industrial
Adoption Date Of Regulatory Measure:	Not reported
Effective Date Of Regulatory Measure:	06/16/2015
Expiration Date Of Regulatory Measure:	Not reported
Termination Date Of Regulatory Measure:	Not reported
Discharge Name:	Sunbelt Rentals Inc
Discharge Address:	2341 Deerfield Drive
Discharge City:	Fort Mill
Discharge State:	South Carolina
Discharge Zip:	29715
Received Date:	Not reported
Processed Date:	Not reported
Status:	Not reported
Status Date:	Not reported
Place Size:	Not reported
Place Size Unit:	Not reported
Contact:	Not reported
Contact Title:	Not reported
Contact Phone:	Not reported
Contact Phone Ext:	Not reported
Contact Email:	Not reported
Operator Name:	Not reported
Operator Address:	Not reported
Operator City:	Not reported
Operator State:	Not reported
Operator Zip:	Not reported
Operator Contact:	Not reported
Operator Contact Title:	Not reported
Operator Contact Phone:	Not reported
Operator Contact Phone Ext:	Not reported
Operator Contact Email:	Not reported
Operator Type:	Not reported
Developer:	Not reported
Developer Address:	Not reported
Developer City:	Not reported
Developer State:	Not reported
Developer Zip:	Not reported
Developer Contact:	Not reported

ABB VETCO GRAY INC (Continued) **S108743297**

Developer Contact Title:	Not reported
Constype Linear Utility Ind:	Not reported
Emergency Phone:	Not reported
Emergency Phone Ext:	Not reported
Constype Above Ground Ind:	Not reported
Constype Below Ground Ind:	Not reported
Constype Cable Line Ind:	Not reported
Constype Comm Line Ind:	Not reported
Constype Commertial Ind:	Not reported
Constype Electrical Line Ind:	Not reported
Constype Gas Line Ind:	Not reported
Constype Industrial Ind:	Not reported
Constype Other Description:	Not reported
Constype Other Ind:	Not reported
Constype Recons Ind:	Not reported
Constype Residential Ind:	Not reported
Constype Transport Ind:	Not reported
Constype Utility Description:	Not reported
Constype Utility Ind:	Not reported
Constype Water Sewer Ind:	Not reported
Dir Discharge Uswater Ind:	Not reported
Receiving Water Name:	Not reported
Certifier:	Not reported
Certifier Title:	Not reported
Certification Date:	Not reported
Primary Sic:	Not reported
Secondary Sic:	Not reported
Tertiary Sic:	Not reported

CERS:

Name:	SUNBELT RENTALS PC 763
Address:	320 W STANLEY AVE
City,State,Zip:	VENTURA, CA 93001
Site ID:	403170
CERS ID:	10415908
CERS Description:	Chemical Storage Facilities

Violations:

Site ID:	403170
Site Name:	Sunbelt Rentals PC 763
Violation Date:	12-18-2017
Citation:	HSC 6.67 25270.4.5(a) - California Health and Safety Code, Chapter 6.67, Section(s) 25270.4.5(a)
Violation Description:	Failure to maintain a complete copy of the SPCC Plan at the facility if the facility is normally attended at least four hours per day, or at the nearest field office if the facility is not so attended.
Violation Notes:	Returned to compliance on 10/15/2020. Follow up inspection on 10/15/20 revealed the facility has an up to date SPCC plan on site. Compliance verified.
Violation Division:	Ventura City Fire Department
Violation Program:	APSA
Violation Source:	CERS,

Site ID:	403170
Site Name:	Sunbelt Rentals PC 763
Violation Date:	02-11-2021

ABB VETCO GRAY INC (Continued) **S108743297**

Citation:	HSC 6.67 25270.4.5(a) - California Health and Safety Code, Chapter 6.67, Section(s) 25270.4.5(a)
Violation Description:	Failure to conduct spill prevention briefing for oil-handling personnel at least once a year to assure adequate understanding of the SPCC Plan.
Violation Notes:	Returned to compliance on 03/17/2021. Failure to conduct spill prevention briefings at least once a year, or failure to highlight or describe one or more of the following: Known discharges or failures; Malfunctioning components; Recently developed precautionary measures. No annual training records beyond 2018 found during time of inspection. Provide missing training records for the last 2 years (2019, 2020). If not done, conduct spill prevention briefings annually. Provide proof of compliance verification.
Violation Division:	Ventura City Fire Department
Violation Program:	APSA
Violation Source:	CERS,
Site ID:	403170
Site Name:	Sunbelt Rentals PC 763
Violation Date:	02-20-2020
Citation:	2014-0057-DWQ - Industrial General Permit
Violation Description:	SW - Late Report
Violation Notes:	Late Level 2 ERA Report
Violation Division:	Water Boards
Violation Program:	INDSTW
Violation Source:	SMARTS,
Site ID:	403170
Site Name:	Sunbelt Rentals PC 763
Violation Date:	12-18-2017
Citation:	HSC 6.95 25508(a)(1) - California Health and Safety Code, Chapter 6.95, Section(s) 25508(a)(1)
Violation Description:	Failure to complete and electronically submit hazardous material inventory information for all reportable hazardous materials on site at or above reportable quantities.
Violation Notes:	Returned to compliance on 04/26/2018.
Violation Division:	Ventura City Fire Department
Violation Program:	HMRRP
Violation Source:	CERS,
Site ID:	403170
Site Name:	Sunbelt Rentals PC 763
Violation Date:	02-11-2021
Citation:	HSC 6.67 25270.4.5(a) - California Health and Safety Code, Chapter 6.67, Section(s) 25270.4.5(a)
Violation Description:	Failure to ensure the following before allowing drainage of uncontaminated rainwater from diked area into a storm drain or discharge of an effluent into an open watercourse, lake, or pond, bypassing the facility treatment system: 1. Keep bypass valve normally sealed closed. 2. Inspect the retained rainwater 3. Open and reseal bypass valves under responsible supervision.
Violation Notes:	Returned to compliance on 02/11/2021. Failure to ensure the following before allowing drainage of uncontaminated rainwater from diked area into a storm drain or discharge of an effluent into an open watercourse, lake, or pond, bypassing the facility treatment system: 1. Keep bypass valve normally sealed closed. 2. Inspect the retained rainwater 3. Open and reseal bypass valves under responsible

ABB VETCO GRAY INC (Continued) **S108743297**

supervision. Failure to ensure the following before allowing drainage of uncontaminated rainwater from diked area into a storm drain or discharge of an effluent into an open watercourse, lake, or pond, bypassing the facility treatment system: 1. Keep bypass valve normally sealed closed. 2. Inspect the retained rainwater 3. Open and reseal bypass valves under responsible supervision. Closed at time of inspection, clearing violation. Before draining rainwater from diked areas be sure to Inspect the retained rainwater, and open and reseal bypass valves under responsible supervision. Keep... [TRUNCATED: Refer to full Inspection Report]

Violation Division: Ventura City Fire Department
Violation Program: APSA
Violation Source: CERS,

Evaluation:

Eval General Type: Compliance Evaluation Inspection
Eval Date: 01-25-2016
Violations Found: No
Eval Type: Routine done by local agency
Eval Notes: Not reported
Eval Division: Ventura County Environmental Health
Eval Program: HW
Eval Source: CERS,

Eval General Type: Compliance Evaluation Inspection
Eval Date: 02-11-2021
Violations Found: Yes
Eval Type: Routine done by local agency
Eval Notes: See violations and correct as required.
Eval Division: Ventura City Fire Department
Eval Program: APSA
Eval Source: CERS,

Eval General Type: Compliance Evaluation Inspection
Eval Date: 03-11-2014
Violations Found: No
Eval Type: Routine done by local agency
Eval Notes: Not reported
Eval Division: Ventura County Environmental Health
Eval Program: HW
Eval Source: CERS,

Eval General Type: Compliance Evaluation Inspection
Eval Date: 07-10-2019
Violations Found: No
Eval Type: Routine done by local agency
Eval Notes: Not reported
Eval Division: Ventura County Environmental Health
Eval Program: HW
Eval Source: CERS,

Eval General Type: Compliance Evaluation Inspection
Eval Date: 01-28-2021
Violations Found: No
Eval Type: Routine done by local agency
Eval Notes: Not reported
Eval Division: Ventura County Environmental Health

ABB VETCO GRAY INC (Continued) **S108743297**

Eval Program: HW
Eval Source: CERS,

Eval General Type: Compliance Evaluation Inspection
Eval Date: 02-01-2022
Violations Found: No
Eval Type: Routine done by local agency
Eval Notes: Not reported
Eval Division: Ventura County Environmental Health
Eval Program: HW
Eval Source: CERS,

Eval General Type: Compliance Evaluation Inspection
Eval Date: 11-24-2014
Violations Found: No
Eval Type: Routine done by local agency
Eval Notes: Not reported
Eval Division: Ventura City Fire Department
Eval Program: HMRRP
Eval Source: CERS,

Eval General Type: Compliance Evaluation Inspection
Eval Date: 12-18-2017
Violations Found: Yes
Eval Type: Routine done by local agency
Eval Notes: Not reported
Eval Division: Ventura City Fire Department
Eval Program: APSA
Eval Source: CERS,

Eval General Type: Compliance Evaluation Inspection
Eval Date: 02-11-2021
Violations Found: No
Eval Type: Routine done by local agency
Eval Notes: Not reported
Eval Division: Ventura City Fire Department
Eval Program: HMRRP
Eval Source: CERS,

Eval General Type: Compliance Evaluation Inspection
Eval Date: 07-12-2017
Violations Found: No
Eval Type: Routine done by local agency
Eval Notes: Not reported
Eval Division: Ventura County Environmental Health
Eval Program: HW
Eval Source: CERS,

Eval General Type: Compliance Evaluation Inspection
Eval Date: 11-24-2014
Violations Found: No
Eval Type: Routine done by local agency
Eval Notes: Not reported
Eval Division: Ventura City Fire Department
Eval Program: APSA
Eval Source: CERS,

ABB VETCO GRAY INC (Continued) **S108743297**

Eval General Type: Compliance Evaluation Inspection
Eval Date: 12-18-2017
Violations Found: Yes
Eval Type: Routine done by local agency
Eval Notes: Not reported
Eval Division: Ventura City Fire Department
Eval Program: HMRRP
Eval Source: CERS,

Enforcement Action:
Site ID: 403170
Site Name: Sunbelt Rentals PC 763
Site Address: 320 W STANLEY AVE
Site City: VENTURA
Site Zip: 93001
Enf Action Date: 02-20-2020
Enf Action Type: Notice of Violation
Enf Action Description: Notice of Violation
Enf Action Notes: Late Level 2 ERA Report
Enf Action Division: Water Boards
Enf Action Program: INDSTW
Enf Action Source: SMARTS,

Coordinates:
Site ID: 403170
Facility Name: Sunbelt Rentals PC 763
Env Int Type Code: APSA
Program ID: 10415908
Coord Name: Not reported
Ref Point Type Desc: Center of a facility or station.,
Latitude: 34.299980
Longitude: -119.301090

Affiliation:
Affiliation Type Desc: Document Preparer
Entity Name: MCox/PPalmer
Entity Title: Not reported
Affiliation Address: Not reported
Affiliation City: Not reported
Affiliation State: Not reported
Affiliation Country: Not reported
Affiliation Zip: Not reported
Affiliation Phone: ,

Affiliation Type Desc: Identification Signer
Entity Name: Perry Palmer
Entity Title: Profit Center Mgr
Affiliation Address: Not reported
Affiliation City: Not reported
Affiliation State: Not reported
Affiliation Country: Not reported
Affiliation Zip: Not reported
Affiliation Phone: ,

Affiliation Type Desc: Property Owner
Entity Name: Ted Cook

ABB VETCO GRAY INC (Continued) **S108743297**

Entity Title:	Not reported
Affiliation Address:	320 W Stanley Ave
Affiliation City:	Ventura
Affiliation State:	CA
Affiliation Country:	United States
Affiliation Zip:	93001
Affiliation Phone:	(805) 320-7420,
Affiliation Type Desc:	Environmental Contact
Entity Name:	Michael Crouch
Entity Title:	Not reported
Affiliation Address:	2341 Deerfield Drive
Affiliation City:	Fort Mill
Affiliation State:	SC
Affiliation Country:	Not reported
Affiliation Zip:	29715
Affiliation Phone:	,
Affiliation Type Desc:	Legal Owner
Entity Name:	SUNBELT RENTALS, INC.
Entity Title:	Not reported
Affiliation Address:	2341 Deerfield Drive
Affiliation City:	Fort Mill
Affiliation State:	SC
Affiliation Country:	United States
Affiliation Zip:	29715
Affiliation Phone:	(803) 578-5912,
Affiliation Type Desc:	Parent Corporation
Entity Name:	SUNBELT RENTALS, INC.
Entity Title:	Not reported
Affiliation Address:	Not reported
Affiliation City:	Not reported
Affiliation State:	Not reported
Affiliation Country:	Not reported
Affiliation Zip:	Not reported
Affiliation Phone:	,
Affiliation Type Desc:	CUPA District
Entity Name:	Ventura County Environmental Health
Entity Title:	Not reported
Affiliation Address:	800 South Victoria Avenue
Affiliation City:	Ventura
Affiliation State:	CA
Affiliation Country:	Not reported
Affiliation Zip:	93009
Affiliation Phone:	(805) 654-2813,
Affiliation Type Desc:	Owner/Operator
Entity Name:	Sunbelt Rentals Inc
Entity Title:	Operator
Affiliation Address:	2341 Deerfield Drive
Affiliation City:	Fort Mill
Affiliation State:	SC
Affiliation Country:	Not reported
Affiliation Zip:	29715
Affiliation Phone:	,

ABB VETCO GRAY INC (Continued) **S108743297**

Affiliation Type Desc:	Facility Mailing Address
Entity Name:	Mailing Address
Entity Title:	Not reported
Affiliation Address:	2341 Deerfield Drive
Affiliation City:	Fort Mill
Affiliation State:	SC
Affiliation Country:	Not reported
Affiliation Zip:	29715
Affiliation Phone:	,
Affiliation Type Desc:	Operator
Entity Name:	Sunbelt Rentals PC 763
Entity Title:	Not reported
Affiliation Address:	Not reported
Affiliation City:	Not reported
Affiliation State:	Not reported
Affiliation Country:	Not reported
Affiliation Zip:	Not reported
Affiliation Phone:	(805) 643-0996,
Name:	SUNBELT RENTALS PC 763
Address:	320 W STANLEY AVE
City,State,Zip:	VENTURA, CA 93001
Site ID:	403170
CERS ID:	836064
CERS Description:	Industrial Facility Storm Water

Violations:

Site ID:	403170
Site Name:	Sunbelt Rentals PC 763
Violation Date:	12-18-2017
Citation:	HSC 6.67 25270.4.5(a) - California Health and Safety Code, Chapter 6.67, Section(s) 25270.4.5(a)
Violation Description:	Failure to maintain a complete copy of the SPCC Plan at the facility if the facility is normally attended at least four hours per day, or at the nearest field office if the facility is not so attended.
Violation Notes:	Returned to compliance on 10/15/2020. Follow up inspection on 10/15/20 revealed the facility has an up to date SPCC plan on site. Compliance verified.
Violation Division:	Ventura City Fire Department
Violation Program:	APSA
Violation Source:	CERS,
Site ID:	403170
Site Name:	Sunbelt Rentals PC 763
Violation Date:	02-11-2021
Citation:	HSC 6.67 25270.4.5(a) - California Health and Safety Code, Chapter 6.67, Section(s) 25270.4.5(a)
Violation Description:	Failure to conduct spill prevention briefing for oil-handling personnel at least once a year to assure adequate understanding of the SPCC Plan.
Violation Notes:	Returned to compliance on 03/17/2021. Failure to conduct spill prevention briefings at least once a year, or failure to highlight or describe one or more of the following: Known discharges or failures; Malfunctioning components; Recently developed precautionary measures. No annual training records beyond 2018 found during time of inspection. Provide missing training records for the last 2 years

ABB VETCO GRAY INC (Continued) **S108743297**

	(2019, 2020). If not done, conduct spill prevention briefings annually. Provide proof of compliance verification.
Violation Division:	Ventura City Fire Department
Violation Program:	APSA
Violation Source:	CERS,
Site ID:	403170
Site Name:	Sunbelt Rentals PC 763
Violation Date:	02-20-2020
Citation:	2014-0057-DWQ - Industrial General Permit
Violation Description:	SW - Late Report
Violation Notes:	Late Level 2 ERA Report
Violation Division:	Water Boards
Violation Program:	INDSTW
Violation Source:	SMARTS,
Site ID:	403170
Site Name:	Sunbelt Rentals PC 763
Violation Date:	12-18-2017
Citation:	HSC 6.95 25508(a)(1) - California Health and Safety Code, Chapter 6.95, Section(s) 25508(a)(1)
Violation Description:	Failure to complete and electronically submit hazardous material inventory information for all reportable hazardous materials on site at or above reportable quantities.
Violation Notes:	Returned to compliance on 04/26/2018.
Violation Division:	Ventura City Fire Department
Violation Program:	HMRRP
Violation Source:	CERS,
Site ID:	403170
Site Name:	Sunbelt Rentals PC 763
Violation Date:	02-11-2021
Citation:	HSC 6.67 25270.4.5(a) - California Health and Safety Code, Chapter 6.67, Section(s) 25270.4.5(a)
Violation Description:	Failure to ensure the following before allowing drainage of uncontaminated rainwater from diked area into a storm drain or discharge of an effluent into an open watercourse, lake, or pond, bypassing the facility treatment system: 1. Keep bypass valve normally sealed closed. 2. Inspect the retained rainwater 3. Open and reseal bypass valves under responsible supervision.
Violation Notes:	Returned to compliance on 02/11/2021. Failure to ensure the following before allowing drainage of uncontaminated rainwater from diked area into a storm drain or discharge of an effluent into an open watercourse, lake, or pond, bypassing the facility treatment system: 1. Keep bypass valve normally sealed closed. 2. Inspect the retained rainwater 3. Open and reseal bypass valves under responsible supervision. Failure to ensure the following before allowing drainage of uncontaminated rainwater from diked area into a storm drain or discharge of an effluent into an open watercourse, lake, or pond, bypassing the facility treatment system: 1. Keep bypass valve normally sealed closed. 2. Inspect the retained rainwater 3. Open and reseal bypass valves under responsible supervision. Closed at time of inspection, clearing violation. Before draining rainwater from diked areas be sure to Inspect the retained rainwater, and open and reseal bypass valves under responsible supervision. Keep... [TRUNCATED: Refer to full Inspection Report]
Violation Division:	Ventura City Fire Department

ABB VETCO GRAY INC (Continued) **S108743297**

Violation Program: APSA
Violation Source: CERS,

Evaluation:
Eval General Type: Compliance Evaluation Inspection
Eval Date: 01-25-2016
Violations Found: No
Eval Type: Routine done by local agency
Eval Notes: Not reported
Eval Division: Ventura County Environmental Health
Eval Program: HW
Eval Source: CERS,

Eval General Type: Compliance Evaluation Inspection
Eval Date: 02-11-2021
Violations Found: Yes
Eval Type: Routine done by local agency
Eval Notes: See violations and correct as required.
Eval Division: Ventura City Fire Department
Eval Program: APSA
Eval Source: CERS,

Eval General Type: Compliance Evaluation Inspection
Eval Date: 03-11-2014
Violations Found: No
Eval Type: Routine done by local agency
Eval Notes: Not reported
Eval Division: Ventura County Environmental Health
Eval Program: HW
Eval Source: CERS,

Eval General Type: Compliance Evaluation Inspection
Eval Date: 07-10-2019
Violations Found: No
Eval Type: Routine done by local agency
Eval Notes: Not reported
Eval Division: Ventura County Environmental Health
Eval Program: HW
Eval Source: CERS,

Eval General Type: Compliance Evaluation Inspection
Eval Date: 01-28-2021
Violations Found: No
Eval Type: Routine done by local agency
Eval Notes: Not reported
Eval Division: Ventura County Environmental Health
Eval Program: HW
Eval Source: CERS,

Eval General Type: Compliance Evaluation Inspection
Eval Date: 02-01-2022
Violations Found: No
Eval Type: Routine done by local agency
Eval Notes: Not reported
Eval Division: Ventura County Environmental Health
Eval Program: HW
Eval Source: CERS,

ABB VETCO GRAY INC (Continued) **S108743297**

Eval General Type: Compliance Evaluation Inspection
Eval Date: 11-24-2014
Violations Found: No
Eval Type: Routine done by local agency
Eval Notes: Not reported
Eval Division: Ventura City Fire Department
Eval Program: HMRRP
Eval Source: CERS,

Eval General Type: Compliance Evaluation Inspection
Eval Date: 12-18-2017
Violations Found: Yes
Eval Type: Routine done by local agency
Eval Notes: Not reported
Eval Division: Ventura City Fire Department
Eval Program: APSA
Eval Source: CERS,

Eval General Type: Compliance Evaluation Inspection
Eval Date: 02-11-2021
Violations Found: No
Eval Type: Routine done by local agency
Eval Notes: Not reported
Eval Division: Ventura City Fire Department
Eval Program: HMRRP
Eval Source: CERS,

Eval General Type: Compliance Evaluation Inspection
Eval Date: 07-12-2017
Violations Found: No
Eval Type: Routine done by local agency
Eval Notes: Not reported
Eval Division: Ventura County Environmental Health
Eval Program: HW
Eval Source: CERS,

Eval General Type: Compliance Evaluation Inspection
Eval Date: 11-24-2014
Violations Found: No
Eval Type: Routine done by local agency
Eval Notes: Not reported
Eval Division: Ventura City Fire Department
Eval Program: APSA
Eval Source: CERS,

Eval General Type: Compliance Evaluation Inspection
Eval Date: 12-18-2017
Violations Found: Yes
Eval Type: Routine done by local agency
Eval Notes: Not reported
Eval Division: Ventura City Fire Department
Eval Program: HMRRP
Eval Source: CERS,

Enforcement Action:
Site ID: 403170
Site Name: Sunbelt Rentals PC 763

ABB VETCO GRAY INC (Continued) **S108743297**

Site Address:	320 W STANLEY AVE
Site City:	VENTURA
Site Zip:	93001
Enf Action Date:	02-20-2020
Enf Action Type:	Notice of Violation
Enf Action Description:	Notice of Violation
Enf Action Notes:	Late Level 2 ERA Report
Enf Action Division:	Water Boards
Enf Action Program:	INDSTW
Enf Action Source:	SMARTS,

Coordinates:

Site ID:	403170
Facility Name:	Sunbelt Rentals PC 763
Env Int Type Code:	APSA
Program ID:	10415908
Coord Name:	Not reported
Ref Point Type Desc:	Center of a facility or station.,
Latitude:	34.299980
Longitude:	-119.301090

Affiliation:

Affiliation Type Desc:	Document Preparer
Entity Name:	MCox/PPalmer
Entity Title:	Not reported
Affiliation Address:	Not reported
Affiliation City:	Not reported
Affiliation State:	Not reported
Affiliation Country:	Not reported
Affiliation Zip:	Not reported
Affiliation Phone:	,
Affiliation Type Desc:	Identification Signer
Entity Name:	Perry Palmer
Entity Title:	Profit Center Mgr
Affiliation Address:	Not reported
Affiliation City:	Not reported
Affiliation State:	Not reported
Affiliation Country:	Not reported
Affiliation Zip:	Not reported
Affiliation Phone:	,
Affiliation Type Desc:	Property Owner
Entity Name:	Ted Cook
Entity Title:	Not reported
Affiliation Address:	320 W Stanley Ave
Affiliation City:	Ventura
Affiliation State:	CA
Affiliation Country:	United States
Affiliation Zip:	93001
Affiliation Phone:	(805) 320-7420,
Affiliation Type Desc:	Environmental Contact
Entity Name:	Michael Crouch
Entity Title:	Not reported
Affiliation Address:	2341 Deerfield Drive

ABB VETCO GRAY INC (Continued) **S108743297**

Affiliation City:	Fort Mill
Affiliation State:	SC
Affiliation Country:	Not reported
Affiliation Zip:	29715
Affiliation Phone:	,
Affiliation Type Desc:	Legal Owner
Entity Name:	SUNBELT RENTALS, INC.
Entity Title:	Not reported
Affiliation Address:	2341 Deerfield Drive
Affiliation City:	Fort Mill
Affiliation State:	SC
Affiliation Country:	United States
Affiliation Zip:	29715
Affiliation Phone:	(803) 578-5912,
Affiliation Type Desc:	Parent Corporation
Entity Name:	SUNBELT RENTALS, INC.
Entity Title:	Not reported
Affiliation Address:	Not reported
Affiliation City:	Not reported
Affiliation State:	Not reported
Affiliation Country:	Not reported
Affiliation Zip:	Not reported
Affiliation Phone:	,
Affiliation Type Desc:	CUPA District
Entity Name:	Ventura County Environmental Health
Entity Title:	Not reported
Affiliation Address:	800 South Victoria Avenue
Affiliation City:	Ventura
Affiliation State:	CA
Affiliation Country:	Not reported
Affiliation Zip:	93009
Affiliation Phone:	(805) 654-2813,
Affiliation Type Desc:	Owner/Operator
Entity Name:	Sunbelt Rentals Inc
Entity Title:	Operator
Affiliation Address:	2341 Deerfield Drive
Affiliation City:	Fort Mill
Affiliation State:	SC
Affiliation Country:	Not reported
Affiliation Zip:	29715
Affiliation Phone:	,
Affiliation Type Desc:	Facility Mailing Address
Entity Name:	Mailing Address
Entity Title:	Not reported
Affiliation Address:	2341 Deerfield Drive
Affiliation City:	Fort Mill
Affiliation State:	SC
Affiliation Country:	Not reported
Affiliation Zip:	29715
Affiliation Phone:	,
Affiliation Type Desc:	Operator

ABB VETCO GRAY INC (Continued) **S108743297**

Entity Name:	Sunbelt Rentals PC 763
Entity Title:	Not reported
Affiliation Address:	Not reported
Affiliation City:	Not reported
Affiliation State:	Not reported
Affiliation Country:	Not reported
Affiliation Zip:	Not reported
Affiliation Phone:	(805) 643-0996,

HWTS:

Name:	SUNBELT RENTALS PC 763
Address:	320 W STANLEY AVE
Address 2:	Not reported
City,State,Zip:	VENTURA, CA 93001
EPA ID:	CAL000400990
Inactive Date:	Not reported
Create Date:	10/02/2014
Last Act Date:	Not reported
Mailing Name:	Not reported
Mailing Address:	2341 DEERFIELD DR
Mailing Address 2:	Not reported
Mailing City,State,Zip:	FORT MILL, SC 297158298
Owner Name:	SUNBELT RENTALS INC
Owner Address:	2341 DEERFIELD DR
Owner Address 2:	Not reported
Owner City,State,Zip:	FORT MILL, SC 297158298
Contact Name:	MIKE CROUCH, PG, PE
Contact Address:	2341 DEERFIELD DRIVE
Contact Address 2:	Not reported
City,State,Zip:	FORT MILL, SC 29715
Facility Status:	Active
Facility Type:	PERMANENT
Category:	STATE
Latitude:	34.299999
Longitude:	-119.3009265

NAICS:

EPA ID:	CAL000400990
Create Date:	2014-10-02 09:49:03.380
NAICS Code:	562991
NAICS Description:	Septic Tank and Related Services
Issued EPA ID Date:	2014-10-02 09:49:03.37300
Inactive Date:	Not reported
Facility Name:	SUNBELT RENTALS PC 763
Facility Address:	320 W STANLEY AVE
Facility Address 2:	Not reported
Facility City:	VENTURA
Facility County:	Not reported
Facility State:	CA
Facility Zip:	93001

H58 **SUNBELT RENTALS PC 763** **RCRA NonGen / NLR** **1024846682**
NNW **320 W STANLEY AVE** **CAL000400990**
< 1/8 **VENTURA, CA 93001**
0.089 mi.
469 ft. **Site 2 of 4 in cluster H**

Relative: **Higher**
Actual: **72 ft.**

RCRA Listings:

Date Form Received by Agency:		20141002
Handler Name:	SUNBELT RENTALS PC 763	
Handler Address:		320 W STANLEY AVE
Handler City,State,Zip:		VENTURA, CA 93001
EPA ID:		CAL000400990
Contact Name:		MIKE CROUCH, PG, PE
Contact Address:		2341 DEERFIELD DRIVE
Contact City,State,Zip:		FORT MILL, SC 29715
Contact Telephone:		803-578-5912
Contact Fax:		803-578-6494
Contact Email:		MICHAEL.CROUCH@SUNBELTRENTALS.COM
Contact Title:		Not reported
EPA Region:		09
Land Type:		Not reported
Federal Waste Generator Description:		Not a generator, verified
Non-Notifier:		Not reported
Biennial Report Cycle:		Not reported
Accessibility:		Not reported
Active Site Indicator:		Handler Activities
State District Owner:		Not reported
State District:		Not reported
Mailing Address:		2341 DEERFIELD DR
Mailing City,State,Zip:		FORT MILL, SC 29715-8298
Owner Name:	SUNBELT RENTALS INC	
Owner Type:		Other
Operator Name:	MIKE CROUCH, PG, PE	
Operator Type:		Other
Short-Term Generator Activity:		No
Importer Activity:		No
Mixed Waste Generator:		No
Transporter Activity:		No
Transfer Facility Activity:		No
Recycler Activity with Storage:		No
Small Quantity On-Site Burner Exemption:		No
Smelting Melting and Refining Furnace Exemption:		No
Underground Injection Control:		No
Off-Site Waste Receipt:		No
Universal Waste Indicator:		Yes
Universal Waste Destination Facility:		Yes
Federal Universal Waste:		No
Active Site Fed-Reg Treatment Storage and Disposal Facility:		Not reported
Active Site Converter Treatment storage and Disposal Facility:		Not reported
Active Site State-Reg Treatment Storage and Disposal Facility:		Not reported
Active Site State-Reg Handler:		---
Federal Facility Indicator:		Not reported
Hazardous Secondary Material Indicator:		N
Sub-Part K Indicator:		Not reported
Commercial TSD Indicator:		No
Treatment Storage and Disposal Type:		Not reported
2018 GPRA Permit Baseline:		Not on the Baseline
2018 GPRA Renewals Baseline:		Not on the Baseline
Permit Renewals Workload Universe:		Not reported

SUNBELT RENTALS PC 763 (Continued) **1024846682**

Permit Workload Universe:	Not reported
Permit Progress Universe:	Not reported
Post-Closure Workload Universe:	Not reported
Closure Workload Universe:	Not reported
202 GPRA Corrective Action Baseline:	No
Corrective Action Workload Universe:	No
Subject to Corrective Action Universe:	No
Non-TSDFs Where RCRA CA has Been Imposed Universe:	No
TSDFs Potentially Subject to CA Under 3004 (u)/(v) Universe:	No
TSDFs Only Subject to CA under Discretionary Auth Universe:	No
Corrective Action Priority Ranking:	No NCAPS ranking
Environmental Control Indicator:	No
Institutional Control Indicator:	No
Human Exposure Controls Indicator:	N/A
Groundwater Controls Indicator:	N/A
Operating TSDF Universe:	Not reported
Full Enforcement Universe:	Not reported
Significant Non-Complier Universe:	No
Unaddressed Significant Non-Complier Universe:	No
Addressed Significant Non-Complier Universe:	No
Significant Non-Complier With a Compliance Schedule Universe:	No
Financial Assurance Required: Not reported	
Handler Date of Last Change:	20180906
Recognized Trader-Importer:	No
Recognized Trader-Exporter:	No
Importer of Spent Lead Acid Batteries:	No
Exporter of Spent Lead Acid Batteries:	No
Recycler Activity Without Storage:	No
Manifest Broker:	No
Sub-Part P Indicator:	No

Handler - Owner Operator:

Owner/Operator Indicator:	Owner
Owner/Operator Name: SUNBELT RENTALS INC	
Legal Status:	Other
Date Became Current:	Not reported
Date Ended Current:	Not reported
Owner/Operator Address:	2341 DEERFIELD DR
Owner/Operator City,State,Zip:	FORT MILL, SC 29715-8298
Owner/Operator Telephone:	803-578-5912
Owner/Operator Telephone Ext:	Not reported
Owner/Operator Fax:	Not reported
Owner/Operator Email:	Not reported

Owner/Operator Indicator:	Operator
Owner/Operator Name: MIKE CROUCH, PG, PE	
Legal Status:	Other
Date Became Current:	Not reported
Date Ended Current:	Not reported
Owner/Operator Address:	2341 DEERFIELD DRIVE
Owner/Operator City,State,Zip:	FORT MILL, SC 29715
Owner/Operator Telephone:	803-578-5912
Owner/Operator Telephone Ext:	Not reported
Owner/Operator Fax:	Not reported
Owner/Operator Email:	Not reported

SUNBELT RENTALS PC 763 (Continued) **1024846682**

Historic Generators:
Receive Date: 20141002
Handler Name: SUNBELT RENTALS PC 763
Federal Waste Generator Description: Not a generator, verified
State District Owner: Not reported
Large Quantity Handler of Universal Waste: No
Recognized Trader Importer: No
Recognized Trader Exporter: No
Spent Lead Acid Battery Importer: No
Spent Lead Acid Battery Exporter: No
Current Record: Yes
Non Storage Recycler Activity: Not reported
Electronic Manifest Broker: Not reported

List of NAICS Codes and Descriptions:
NAICS Code: 562991
NAICS Description: SEPTIC TANK AND RELATED SERVICES

Facility Has Received Notices of Violations:
Violations: No Violations Found

Evaluation Action Summary:
Evaluations: No Evaluations Found

H59 **RHODIA - VENTURA** **RCRA-LQG** **1000597716**
NNW **320 WEST STANLEY AVENUE** **ICIS** **CAD983617424**
< 1/8 **VENTURA, CA 93001** **FINDS**
0.089 mi. **ECHO**
469 ft. **Site 3 of 4 in cluster H** **CA EMI**
CA WDS
Relative:
Higher
Actual:
72 ft.

RCRA Listings:
Date Form Received by Agency: 20120217
Handler Name: BLUESTAR SILICONES USA CORP.
Handler Address: 320 WEST STANLEY AVE
Handler City,State,Zip: VENTURA, CA 93001
EPA ID: CAD983617424
Contact Name: CHRISTOPHER B BEDWELL
Contact Address: WEST STANLEY AVE
Contact City,State,Zip: VENTURA, CA 93001
Contact Telephone: 805-626-3165
Contact Fax: 805-653-0402
Contact Email: CHRIS.BEDWELL@BLUESTARSILICONES.COM
Contact Title: PROCESS SAFETY ENGINEER
EPA Region: 09
Land Type: Private
Federal Waste Generator Description: Large Quantity Generator
Non-Notifier: Not reported
Biennial Report Cycle: 2011
Accessibility: Not reported
Active Site Indicator: Handler Activities
State District Owner: Not reported
State District: Not reported
Mailing Address: WEST STANLEY AVE
Mailing City,State,Zip: VENTURA, CA 93001

RHODIA - VENTURA (Continued) **1000597716**

Owner Name:	BLUESTAR SILICONES USA CORP.	
Owner Type:		Private
Operator Name:	ALLAN CHATHAM	
Operator Type:		Private
Short-Term Generator Activity:		No
Importer Activity:		No
Mixed Waste Generator:		No
Transporter Activity:		No
Transfer Facility Activity:		No
Recycler Activity with Storage:		No
Small Quantity On-Site Burner Exemption:		No
Smelting Melting and Refining Furnace Exemption:		No
Underground Injection Control:		No
Off-Site Waste Receipt:		No
Universal Waste Indicator:		No
Universal Waste Destination Facility:		No
Federal Universal Waste:		No
Active Site Fed-Reg Treatment Storage and Disposal Facility:		Not reported
Active Site Converter Treatment storage and Disposal Facility:		Not reported
Active Site State-Reg Treatment Storage and Disposal Facility:		Not reported
Active Site State-Reg Handler:		---
Federal Facility Indicator:		Not reported
Hazardous Secondary Material Indicator:		NN
Sub-Part K Indicator:		Not reported
Commercial TSD Indicator:		No
Treatment Storage and Disposal Type:		Not reported
2018 GPRA Permit Baseline:		Not on the Baseline
2018 GPRA Renewals Baseline:		Not on the Baseline
Permit Renewals Workload Universe:		Not reported
Permit Workload Universe:		Not reported
Permit Progress Universe:		Not reported
Post-Closure Workload Universe:		Not reported
Closure Workload Universe:		Not reported
202 GPRA Corrective Action Baseline:		No
Corrective Action Workload Universe:		No
Subject to Corrective Action Universe:		No
Non-TSDFs Where RCRA CA has Been Imposed Universe:		No
TSDFs Potentially Subject to CA Under 3004 (u)/(v) Universe:		No
TSDFs Only Subject to CA under Discretionary Auth Universe:		No
Corrective Action Priority Ranking:		No NCAPS ranking
Environmental Control Indicator:		No
Institutional Control Indicator:		No
Human Exposure Controls Indicator:		N/A
Groundwater Controls Indicator:		N/A
Operating TSDF Universe:		Not reported
Full Enforcement Universe:		Not reported
Significant Non-Complier Universe:		No
Unaddressed Significant Non-Complier Universe:		No
Addressed Significant Non-Complier Universe:		No
Significant Non-Complier With a Compliance Schedule Universe:		No
Financial Assurance Required:	Not reported	
Handler Date of Last Change:		20121106
Recognized Trader-Importer:		No
Recognized Trader-Exporter:		No
Importer of Spent Lead Acid Batteries:		No
Exporter of Spent Lead Acid Batteries:		No
Recycler Activity Without Storage:		Not reported

RHODIA - VENTURA (Continued) **1000597716**

Manifest Broker: Not reported
Sub-Part P Indicator: No

Biennial: List of Years
Year: 2011

Click Here for Biennial Reporting System Data:
Year: 2009

Click Here for Biennial Reporting System Data:
Year: 2007

Click Here for Biennial Reporting System Data:
Year: 2005

Click Here for Biennial Reporting System Data:
Year: 2003

Click Here for Biennial Reporting System Data:
Year: 2001

Click Here for Biennial Reporting System Data:

Hazardous Waste Summary:
Waste Code: D001
Waste Description: IGNITABLE WASTE

Waste Code: D002
Waste Description: CORROSIVE WASTE

Waste Code: D003
Waste Description: REACTIVE WASTE

Waste Code: D007
Waste Description: CHROMIUM

Waste Code: D009
Waste Description: MERCURY

Waste Code: D010
Waste Description: SELENIUM

Waste Code: D011
Waste Description: SILVER

Waste Code: D018
Waste Description: BENZENE

Waste Code: F001
Waste Description: THE FOLLOWING SPENT HALOGENATED SOLVENTS USED IN DEGREASING: TETRACHLOROETHYLENE, TRICHLORETHYLENE, METHYLENE CHLORIDE, 1,1,1-TRICHLOROETHANE, CARBON TETRACHLORIDE AND CHLORINATED FLUOROCARBONS; ALL SPENT SOLVENT MIXTURES/BLENDS USED IN DEGREASING CONTAINING, BEFORE USE, A TOTAL OF TEN PERCENT OR MORE (BY VOLUME) OF ONE OR MORE OF THE ABOVE HALOGENATED SOLVENTS OR THOSE SOLVENTS LISTED IN F002, F004, AND F005; AND STILL BOTTOMS FROM THE RECOVERY OF THESE

RHODIA - VENTURA (Continued) **1000597716**

SPENT SOLVENTS AND SPENT SOLVENT MIXTURES.

Waste Code: F002
Waste Description: THE FOLLOWING SPENT HALOGENATED SOLVENTS: TETRACHLOROETHYLENE, METHYLENE CHLORIDE, TRICHLOROETHYLENE, 1,1,1-TRICHLOROETHANE, CHLOROBENZENE, 1,1,2-TRICHLORO-1,2,2-TRIFLUOROETHANE, ORTHO-DICHLOROBENZENE, TRICHLOROFLUOROMETHANE, AND 1,1,2, TRICHLOROETHANE; ALL SPENT SOLVENT MIXTURES/BLENDS CONTAINING, BEFORE USE, A TOTAL OF TEN PERCENT OR MORE (BY VOLUME) OF ONE OR MORE OF THE ABOVE HALOGENATED SOLVENTS OR THOSE SOLVENTS LISTED IN F001, F004, AND F005; AND STILL BOTTOMS FROM THE RECOVERY OF THESE SPENT SOLVENTS AND SPENT SOLVENT MIXTURES.

Waste Code: F003
Waste Description: THE FOLLOWING SPENT NONHALOGENATED SOLVENTS: XYLENE, ACETONE, ETHYL ACETATE, ETHYL BENZENE, ETHYL ETHER, METHYL ISOBUTYL KETONE, N-BUTYL ALCOHOL, CYCLOHEXANONE, AND METHANOL; ALL SPENT SOLVENT MIXTURES/BLENDS CONTAINING, BEFORE USE, ONLY THE ABOVE SPENT NONHALOGENATED SOLVENTS; AND ALL SPENT SOLVENT MIXTURES/BLENDS CONTAINING, BEFORE USE, ONE OR MORE OF THE ABOVE NONHALOGENATED SOLVENTS, AND A TOTAL OF TEN PERCENT OR MORE (BY VOLUME) OF ONE OR MORE OF THOSE SOLVENTS LISTED IN F001, F002, F004, AND F005; AND STILL BOTTOMS FROM THE RECOVERY OF THESE SPENT SOLVENTS AND SPENT SOLVENT MIXTURES.

Waste Code: U081
Waste Description: 2,4-DICHLOROPHENOL (OR) PHENOL, 2,4-DICHLORO-

Handler - Owner Operator:
Owner/Operator Indicator: Owner
Owner/Operator Name: RHODIA INC.
Legal Status: Private
Date Became Current: 19991119
Date Ended Current: Not reported
Owner/Operator Address: 320 W. STANLEY AVE
Owner/Operator City,State,Zip: VENTURA, CA 93001
Owner/Operator Telephone: Not reported
Owner/Operator Telephone Ext: Not reported
Owner/Operator Fax: Not reported
Owner/Operator Email: Not reported

Owner/Operator Indicator: Operator
Owner/Operator Name: GRANT DUNCAN
Legal Status: Private
Date Became Current: 20040601
Date Ended Current: Not reported
Owner/Operator Address: Not reported
Owner/Operator City,State,Zip: Not reported
Owner/Operator Telephone: Not reported
Owner/Operator Telephone Ext: Not reported
Owner/Operator Fax: Not reported
Owner/Operator Email: Not reported

Owner/Operator Indicator: Owner
Owner/Operator Name: RHODIA INC
Legal Status: Private
Date Became Current: Not reported

RHODIA - VENTURA (Continued) **1000597716**

Date Ended Current:	Not reported
Owner/Operator Address:	320 W STANLEY AVE
Owner/Operator City,State,Zip:	VENTURA, CA 93001-1350
Owner/Operator Telephone:	805-653-5638
Owner/Operator Telephone Ext:	Not reported
Owner/Operator Fax:	Not reported
Owner/Operator Email:	Not reported

Owner/Operator Indicator:	Operator
Owner/Operator Name:	BLUESTAR SILICONES USA CORPORATION
Legal Status:	Private
Date Became Current:	20061228
Date Ended Current:	Not reported
Owner/Operator Address:	Not reported
Owner/Operator City,State,Zip:	Not reported
Owner/Operator Telephone:	Not reported
Owner/Operator Telephone Ext:	Not reported
Owner/Operator Fax:	Not reported
Owner/Operator Email:	Not reported

Owner/Operator Indicator:	Operator
Owner/Operator Name:	DAVID BEATY
Legal Status:	Private
Date Became Current:	20031224
Date Ended Current:	Not reported
Owner/Operator Address:	Not reported
Owner/Operator City,State,Zip:	Not reported
Owner/Operator Telephone:	Not reported
Owner/Operator Telephone Ext:	Not reported
Owner/Operator Fax:	Not reported
Owner/Operator Email:	Not reported

Owner/Operator Indicator:	Owner
Owner/Operator Name:	RHODIA INC.
Legal Status:	Private
Date Became Current:	19991119
Date Ended Current:	Not reported
Owner/Operator Address:	320 W. STANLEY AVE.
Owner/Operator City,State,Zip:	VENTURA, CA 93001
Owner/Operator Telephone:	Not reported
Owner/Operator Telephone Ext:	Not reported
Owner/Operator Fax:	Not reported
Owner/Operator Email:	Not reported

Owner/Operator Indicator:	Owner
Owner/Operator Name:	BLUESTAR SILICONES USA CORP.
Legal Status:	Private
Date Became Current:	20070201
Date Ended Current:	Not reported
Owner/Operator Address:	320 WEST STANLEY AVENUE
Owner/Operator City,State,Zip:	VENTURA, CA 93001
Owner/Operator Telephone:	805-626-3140
Owner/Operator Telephone Ext:	Not reported
Owner/Operator Fax:	Not reported
Owner/Operator Email:	Not reported

Owner/Operator Indicator:	Operator

RHODIA - VENTURA (Continued) **1000597716**

Owner/Operator Name: ALLAN CHATHAM
Legal Status: Private
Date Became Current: 20070201
Date Ended Current: Not reported
Owner/Operator Address: 320 WEST STANLEY AVE
Owner/Operator City,State,Zip: VENTURA, CA 93001
Owner/Operator Telephone: Not reported
Owner/Operator Telephone Ext: Not reported
Owner/Operator Fax: Not reported
Owner/Operator Email: Not reported

Owner/Operator Indicator: Operator
Owner/Operator Name: ALLAN CHATHAM
Legal Status: Private
Date Became Current: 20070201
Date Ended Current: Not reported
Owner/Operator Address: Not reported
Owner/Operator City,State,Zip: Not reported
Owner/Operator Telephone: Not reported
Owner/Operator Telephone Ext: Not reported
Owner/Operator Fax: Not reported
Owner/Operator Email: Not reported

Owner/Operator Indicator: Owner
Owner/Operator Name: BLUESTAR SILICONES USA CORP.
Legal Status: Private
Date Became Current: 20070201
Date Ended Current: Not reported
Owner/Operator Address: 320 WEST STANLEY AVE
Owner/Operator City,State,Zip: VENTURA, CA 93001
Owner/Operator Telephone: 805-626-3140
Owner/Operator Telephone Ext: Not reported
Owner/Operator Fax: Not reported
Owner/Operator Email: Not reported

Owner/Operator Indicator: Owner
Owner/Operator Name: BLUESTAR SILICONES USA CORPORATION
Legal Status: Private
Date Became Current: 20061228
Date Ended Current: Not reported
Owner/Operator Address: 320 W STANLEY AVE
Owner/Operator City,State,Zip: VENTURA, CA 93001
Owner/Operator Telephone: Not reported
Owner/Operator Telephone Ext: Not reported
Owner/Operator Fax: Not reported
Owner/Operator Email: Not reported

Owner/Operator Indicator: Owner
Owner/Operator Name: BLUESTAR SILICONES USA INC.
Legal Status: Private
Date Became Current: 20070201
Date Ended Current: Not reported
Owner/Operator Address: 320 W. STANLEY AVE.
Owner/Operator City,State,Zip: VENTURA, CA 93001
Owner/Operator Telephone: Not reported
Owner/Operator Telephone Ext: Not reported
Owner/Operator Fax: Not reported

RHODIA - VENTURA (Continued) **1000597716**

Owner/Operator Email: Not reported

Owner/Operator Indicator: Operator
Owner/Operator Name: ALLAN CHATHAM
Legal Status: Private
Date Became Current: 20070201
Date Ended Current: Not reported
Owner/Operator Address: Not reported
Owner/Operator City,State,Zip: Not reported
Owner/Operator Telephone: Not reported
Owner/Operator Telephone Ext: Not reported
Owner/Operator Fax: Not reported
Owner/Operator Email: Not reported

Historic Generators:
Receive Date: 20100209
Handler Name: BLUESTAR SILICONES USA CORP.
Federal Waste Generator Description: Large Quantity Generator
State District Owner: Not reported
Large Quantity Handler of Universal Waste: No
Recognized Trader Importer: No
Recognized Trader Exporter: No
Spent Lead Acid Battery Importer: No
Spent Lead Acid Battery Exporter: No
Current Record: No
Non Storage Recycler Activity: Not reported
Electronic Manifest Broker: Not reported

Receive Date: 20120217
Handler Name: BLUESTAR SILICONES USA CORP.
Federal Waste Generator Description: Large Quantity Generator
State District Owner: Not reported
Large Quantity Handler of Universal Waste: No
Recognized Trader Importer: No
Recognized Trader Exporter: No
Spent Lead Acid Battery Importer: No
Spent Lead Acid Battery Exporter: No
Current Record: Yes
Non Storage Recycler Activity: Not reported
Electronic Manifest Broker: Not reported

Receive Date: 19960901
Handler Name: RHODIA INC
Federal Waste Generator Description: Small Quantity Generator
State District Owner: Not reported
Large Quantity Handler of Universal Waste: No
Recognized Trader Importer: No
Recognized Trader Exporter: No
Spent Lead Acid Battery Importer: No
Spent Lead Acid Battery Exporter: No
Current Record: No
Non Storage Recycler Activity: Not reported
Electronic Manifest Broker: Not reported

Receive Date: 19991028
Handler Name: RHODIA INC
Federal Waste Generator Description: Large Quantity Generator

RHODIA - VENTURA (Continued) **1000597716**

State District Owner: Not reported
Large Quantity Handler of Universal Waste: No
Recognized Trader Importer: No
Recognized Trader Exporter: No
Spent Lead Acid Battery Importer: No
Spent Lead Acid Battery Exporter: No
Current Record: No
Non Storage Recycler Activity: Not reported
Electronic Manifest Broker: Not reported

Receive Date: 20061213
Handler Name: BLUESTAR SILICONES USA CORPORATION
Federal Waste Generator Description: Large Quantity Generator
State District Owner: Not reported
Large Quantity Handler of Universal Waste: No
Recognized Trader Importer: No
Recognized Trader Exporter: No
Spent Lead Acid Battery Importer: No
Spent Lead Acid Battery Exporter: No
Current Record: No
Non Storage Recycler Activity: Not reported
Electronic Manifest Broker: Not reported

Receive Date: 19960221
Handler Name: APPLIED SILICONE CORPORATION
Federal Waste Generator Description: Large Quantity Generator
State District Owner: Not reported
Large Quantity Handler of Universal Waste: No
Recognized Trader Importer: No
Recognized Trader Exporter: No
Spent Lead Acid Battery Importer: No
Spent Lead Acid Battery Exporter: No
Current Record: No
Non Storage Recycler Activity: Not reported
Electronic Manifest Broker: Not reported

Receive Date: 19990415
Handler Name: APPLIED SILICONE CORP.
Federal Waste Generator Description: Large Quantity Generator
State District Owner: Not reported
Large Quantity Handler of Universal Waste: No
Recognized Trader Importer: No
Recognized Trader Exporter: No
Spent Lead Acid Battery Importer: No
Spent Lead Acid Battery Exporter: No
Current Record: No
Non Storage Recycler Activity: Not reported
Electronic Manifest Broker: Not reported

Receive Date: 20001012
Handler Name: APPLIED SILICONE CORPORATION
Federal Waste Generator Description: Large Quantity Generator
State District Owner: Not reported
Large Quantity Handler of Universal Waste: No
Recognized Trader Importer: No
Recognized Trader Exporter: No
Spent Lead Acid Battery Importer: No

RHODIA - VENTURA (Continued) **1000597716**

Spent Lead Acid Battery Exporter: No
Current Record: No
Non Storage Recycler Activity: Not reported
Electronic Manifest Broker: Not reported

Receive Date: 20020225
Handler Name: RHODIA SILICONES
Federal Waste Generator Description: Large Quantity Generator
State District Owner: Not reported
Large Quantity Handler of Universal Waste: No
Recognized Trader Importer: No
Recognized Trader Exporter: No
Spent Lead Acid Battery Importer: No
Spent Lead Acid Battery Exporter: No
Current Record: No
Non Storage Recycler Activity: Not reported
Electronic Manifest Broker: Not reported

Receive Date: 20040223
Handler Name: RHODIA SILICONES
Federal Waste Generator Description: Large Quantity Generator
State District Owner: Not reported
Large Quantity Handler of Universal Waste: No
Recognized Trader Importer: No
Recognized Trader Exporter: No
Spent Lead Acid Battery Importer: No
Spent Lead Acid Battery Exporter: No
Current Record: No
Non Storage Recycler Activity: Not reported
Electronic Manifest Broker: Not reported

Receive Date: 20060224
Handler Name: RHODIA SILICONES
Federal Waste Generator Description: Large Quantity Generator
State District Owner: Not reported
Large Quantity Handler of Universal Waste: No
Recognized Trader Importer: No
Recognized Trader Exporter: No
Spent Lead Acid Battery Importer: No
Spent Lead Acid Battery Exporter: No
Current Record: No
Non Storage Recycler Activity: Not reported
Electronic Manifest Broker: Not reported

Receive Date: 20080222
Handler Name: BLUESTAR SILICONES USA CORP.
Federal Waste Generator Description: Large Quantity Generator
State District Owner: Not reported
Large Quantity Handler of Universal Waste: No
Recognized Trader Importer: No
Recognized Trader Exporter: No
Spent Lead Acid Battery Importer: No
Spent Lead Acid Battery Exporter: No
Current Record: No
Non Storage Recycler Activity: Not reported
Electronic Manifest Broker: Not reported

RHODIA - VENTURA (Continued) **1000597716**

List of NAICS Codes and Descriptions:

NAICS Code:	32511
NAICS Description:	PETROCHEMICAL MANUFACTURING
NAICS Code:	325188
NAICS Description:	ALL OTHER BASIC INORGANIC CHEMICAL MANUFACTURING
NAICS Code:	325199
NAICS Description:	ALL OTHER BASIC ORGANIC CHEMICAL MANUFACTURING
NAICS Code:	325211
NAICS Description:	PLASTICS MATERIAL AND RESIN MANUFACTURING

Facility Has Received Notices of Violation:

Found Violation:	No
Agency Which Determined Violation:	Not reported
Violation Short Description:	Not reported
Date Violation was Determined:	Not reported
Actual Return to Compliance Date:	Not reported
Return to Compliance Qualifier:	Not reported
Violation Responsible Agency:	Not reported
Scheduled Compliance Date:	Not reported
Enforcement Identifier:	Not reported
Date of Enforcement Action:	Not reported
Enforcement Responsible Agency:	Not reported
Enforcement Docket Number:	Not reported
Enforcement Attorney:	Not reported
Corrective Action Component:	Not reported
Appeal Initiated Date:	Not reported
Appeal Resolution Date:	Not reported
Disposition Status Date:	Not reported
Disposition Status:	Not reported
Disposition Status Description:	Not reported
Consent/Final Order Sequence Number:	Not reported
Consent/Final Order Respondent Name:	Not reported
Consent/Final Order Lead Agency:	Not reported
Enforcement Type:	Not reported
Enforcement Responsible Person:	Not reported
Enforcement Responsible Sub-Organization:	Not reported
SEP Sequence Number:	Not reported
SEP Expenditure Amount:	Not reported
SEP Scheduled Completion Date:	Not reported
SEP Actual Date:	Not reported
SEP Defaulted Date:	Not reported
SEP Type:	Not reported
SEP Type Description:	Not reported
Proposed Amount:	Not reported
Final Monetary Amount:	Not reported
Paid Amount:	Not reported
Final Count:	Not reported
Final Amount:	Not reported

Found Violation:	No
Agency Which Determined Violation:	Not reported
Violation Short Description:	Not reported
Date Violation was Determined:	Not reported

RHODIA - VENTURA (Continued) **1000597716**

Actual Return to Compliance Date: Not reported
Return to Compliance Qualifier: Not reported
Violation Responsible Agency: Not reported
Scheduled Compliance Date: Not reported
Enforcement Identifier: Not reported
Date of Enforcement Action: Not reported
Enforcement Responsible Agency: Not reported
Enforcement Docket Number: Not reported
Enforcement Attorney: Not reported
Corrective Action Component: Not reported
Appeal Initiated Date: Not reported
Appeal Resolution Date: Not reported
Disposition Status Date: Not reported
Disposition Status: Not reported
Disposition Status Description: Not reported
Consent/Final Order Sequence Number: Not reported
Consent/Final Order Respondent Name: Not reported
Consent/Final Order Lead Agency: Not reported
Enforcement Type: Not reported
Enforcement Responsible Person: Not reported
Enforcement Responsible Sub-Organization: Not reported
SEP Sequence Number: Not reported
SEP Expenditure Amount: Not reported
SEP Scheduled Completion Date: Not reported
SEP Actual Date: Not reported
SEP Defaulted Date: Not reported
SEP Type: Not reported
SEP Type Description: Not reported
Proposed Amount: Not reported
Final Monetary Amount: Not reported
Paid Amount: Not reported
Final Count: Not reported
Final Amount: Not reported

Evaluation Action Summary:
Evaluation Date: 19940207
Evaluation Responsible Agency: State Contractor/Grantee
Found Violation: No
Evaluation Type Description: COMPLIANCE EVALUATION INSPECTION ON-SITE
Evaluation Responsible Person Identifier: R9
Evaluation Responsible Sub-Organization: Not reported
Actual Return to Compliance Date: Not reported
Scheduled Compliance Date: Not reported
Date of Request: Not reported
Date Response Received: Not reported
Request Agency: Not reported
Former Citation: Not reported

Evaluation Date: 19920624
Evaluation Responsible Agency: State Contractor/Grantee
Found Violation: No
Evaluation Type Description: COMPLIANCE EVALUATION INSPECTION ON-SITE
Evaluation Responsible Person Identifier: R9
Evaluation Responsible Sub-Organization: Not reported
Actual Return to Compliance Date: Not reported
Scheduled Compliance Date: Not reported
Date of Request: Not reported

RHODIA - VENTURA (Continued) **1000597716**

Date Response Received: Not reported
Request Agency: Not reported
Former Citation: Not reported

ICIS:
Enforcement Action ID: 09-2010-3001
FRS ID: 110000481176
Action Name: VD Bluestar Silicones USA Corp
Facility Name: BLUESTAR SILICONES USA CORP.
Facility Address: 320 W. STANLEY AVENUE
VENTURA, CA 93001-1350
Enforcement Action Type: EPCRA 325 Action For Penalty
Facility County: VENTURA
Program System Acronym: ICIS
Enforcement Action Forum Desc: Administrative - Formal
EA Type Code: 325
Facility SIC Code: Not reported
Federal Facility ID: Not reported
Latitude in Decimal Degrees: 34.299981
Longitude in Decimal Degrees: -119.301083
Permit Type Desc: Not reported
Program System Acronym: 1800019552
Facility NAICS Code: Not reported
Tribal Land Code: Not reported

Facility Name: RHODIA SILICONES
Address: 320 WEST STANLEY AVENUE
Tribal Indicator: N
Fed Facility: No
NAIC Code: Not reported
SIC Code: Not reported

Facility Name: RHODIA SILICONES
Address: 320 WEST STANLEY AVENUE
Tribal Indicator: N
Fed Facility: No
NAIC Code: Not reported
SIC Code: Not reported

Facility Name: RHODIA SILICONES
Address: 320 WEST STANLEY AVENUE
Tribal Indicator: N
Fed Facility: No
NAIC Code: Not reported
SIC Code: Not reported

Facility Name: RHODIA SILICONES
Address: 320 WEST STANLEY AVENUE
Tribal Indicator: N
Fed Facility: No
NAIC Code: Not reported
SIC Code: Not reported

Facility Name: RHODIA SILICONES
Address: 320 WEST STANLEY AVENUE

RHODIA - VENTURA (Continued) **1000597716**

Tribal Indicator: N
Fed Facility: No
NAIC Code: Not reported
SIC Code: Not reported

Facility Name: RHODIA SILICONES
Address: 320 WEST STANLEY AVENUE
Tribal Indicator: N
Fed Facility: No
NAIC Code: Not reported
SIC Code: Not reported

Facility Name: RHODIA SILICONES
Address: 320 WEST STANLEY AVENUE
Tribal Indicator: N
Fed Facility: No
NAIC Code: Not reported
SIC Code: Not reported

Facility Name: RHODIA SILICONES
Address: 320 WEST STANLEY AVENUE
Tribal Indicator: N
Fed Facility: No
NAIC Code: Not reported
SIC Code: Not reported

Facility Name: RHODIA SILICONES
Address: 320 WEST STANLEY AVENUE
Tribal Indicator: N
Fed Facility: No
NAIC Code: Not reported
SIC Code: Not reported

Facility Name: RHODIA SILICONES
Address: 320 WEST STANLEY AVENUE
Tribal Indicator: N
Fed Facility: No
NAIC Code: Not reported
SIC Code: Not reported

FINDS:
Registry ID: 110000481176

Click Here for FRS Facility Detail Report:

Environmental Interest/Information System:
TSCA SUBMITTER
US EPA TRIS (Toxics Release Inventory System) contains information from facilities on the amounts of over 300 listed toxic chemicals that these facilities release directly to air, water, land, or that are transported off-site.
California Hazardous Waste Tracking System - Datamart (HWTS-DATAMART) provides California with information on hazardous waste shipments for generators, transporters, and treatment, storage, and disposal facilities.
HAZARDOUS AIR POLLUTANT MAJOR
RCRAInfo is a national information system that supports the Resource

RHODIA - VENTURA (Continued) **1000597716**

Conservation and Recovery Act (RCRA) program through the tracking of events and activities related to facilities that generate, transport, and treat, store, or dispose of hazardous waste. RCRAInfo allows RCRA program staff to track the notification, permit, compliance, and corrective action activities required under RCRA.
HAZARDOUS WASTE BIENNIAL REPORTER
ICIS (Integrated Compliance Information System) is the Integrated Compliance Information System and provides a database that, when complete, will contain integrated Enforcement and Compliance information across most of EPA's programs. The vision for ICIS is to replace EPA's independent databases that contain Enforcement data with a single repository for that information. Currently, ICIS contains all Federal Administrative and Judicial enforcement actions. This information is maintained in ICIS by EPA in the Regional offices and it Headquarters. A future release of ICIS will replace the Permit Compliance System (PCS) which supports the NPDES and will integrate that information with Federal actions already in the system. ICIS also has the capability to track other activities occurring in the Region that support Compliance and Enforcement programs. These include; Incident Tracking, Compliance Assistance, and Compliance Monitoring.

Click this hyperlink while viewing on your computer to access additional FINDS: detail in the EDR Site Report.

ECHO:

Envid:	1000597716
Registry ID:	110000481176
DFR URL:	http://echo.epa.gov/detailed-facility-report?fid=110000481176
Name:	RHODIA - VENTURA
Address:	320 WEST STANLEY AVENUE
City,State,Zip:	VENTURA, CA 93001

EMI:

Name:	APPLIED SILICONE CORPORATION
Address:	320 WEST STANLEY AVE.
City,State,Zip:	VENTURA, CA 930010000
Year:	1995
County Code:	56
Air Basin:	SCC
Facility ID:	264
Air District Name:	VEN
SIC Code:	2821
Air District Name:	VENTURA COUNTY APCD
Community Health Air Pollution Info System:	Not reported
Consolidated Emission Reporting Rule:	Not reported
Total Organic Hydrocarbon Gases Tons/Yr:	0
Reactive Organic Gases Tons/Yr:	0
Carbon Monoxide Emissions Tons/Yr:	0
NOX - Oxides of Nitrogen Tons/Yr:	0
SOX - Oxides of Sulphur Tons/Yr:	0
Particulate Matter Tons/Yr:	0
Part. Matter 10 Micrometers and Smllr Tons/Yr:	0

Name:	APPLIED SILICONE CORPORATION
Address:	320 WEST STANLEY AVE.
City,State,Zip:	VENTURA, CA 930010000
Year:	1996

RHODIA - VENTURA (Continued) **1000597716**

County Code:	56
Air Basin:	SCC
Facility ID:	264
Air District Name:	VEN
SIC Code:	2821
Air District Name:	VENTURA COUNTY APCD
Community Health Air Pollution Info System:	Not reported
Consolidated Emission Reporting Rule:	Not reported
Total Organic Hydrocarbon Gases Tons/Yr:	0
Reactive Organic Gases Tons/Yr:	0
Carbon Monoxide Emissions Tons/Yr:	0
NOX - Oxides of Nitrogen Tons/Yr:	0
SOX - Oxides of Sulphur Tons/Yr:	0
Particulate Matter Tons/Yr:	0
Part. Matter 10 Micrometers and Smllr Tons/Yr:	0

Name:	APPLIED SILICONE CORPORATION
Address:	320 WEST STANLEY AVE.
City,State,Zip:	VENTURA, CA 930010000
Year:	1997
County Code:	56
Air Basin:	SCC
Facility ID:	264
Air District Name:	VEN
SIC Code:	2821
Air District Name:	VENTURA COUNTY APCD
Community Health Air Pollution Info System:	Not reported
Consolidated Emission Reporting Rule:	Not reported
Total Organic Hydrocarbon Gases Tons/Yr:	0
Reactive Organic Gases Tons/Yr:	0
Carbon Monoxide Emissions Tons/Yr:	0
NOX - Oxides of Nitrogen Tons/Yr:	0
SOX - Oxides of Sulphur Tons/Yr:	0
Particulate Matter Tons/Yr:	0
Part. Matter 10 Micrometers and Smllr Tons/Yr:	0

Name:	APPLIED SILICONE CORPORATION
Address:	320 WEST STANLEY AVE.
City,State,Zip:	VENTURA, CA 930010000
Year:	1998
County Code:	56
Air Basin:	SCC
Facility ID:	264
Air District Name:	VEN
SIC Code:	2821
Air District Name:	VENTURA COUNTY APCD
Community Health Air Pollution Info System:	Not reported
Consolidated Emission Reporting Rule:	Not reported
Total Organic Hydrocarbon Gases Tons/Yr:	0
Reactive Organic Gases Tons/Yr:	0
Carbon Monoxide Emissions Tons/Yr:	0
NOX - Oxides of Nitrogen Tons/Yr:	0
SOX - Oxides of Sulphur Tons/Yr:	0
Particulate Matter Tons/Yr:	0
Part. Matter 10 Micrometers and Smllr Tons/Yr:	0

Name:	APPLIED SILICONE CORPORATION

RHODIA - VENTURA (Continued) **1000597716**

Address:	320 WEST STANLEY AVE.
City,State,Zip:	VENTURA, CA 930010000
Year:	2000
County Code:	56
Air Basin:	SCC
Facility ID:	264
Air District Name:	VEN
SIC Code:	2821
Air District Name:	VENTURA COUNTY APCD
Community Health Air Pollution Info System:	Not reported
Consolidated Emission Reporting Rule:	Not reported
Total Organic Hydrocarbon Gases Tons/Yr:	0
Reactive Organic Gases Tons/Yr:	0
Carbon Monoxide Emissions Tons/Yr:	0
NOX - Oxides of Nitrogen Tons/Yr:	0
SOX - Oxides of Sulphur Tons/Yr:	0
Particulate Matter Tons/Yr:	0
Part. Matter 10 Micrometers and Smllr Tons/Yr:	0

Name:	RHODIA - VENTURA
Address:	320 WEST STANLEY AVE.
City,State,Zip:	VENTURA, CA 930010000
Year:	2001
County Code:	56
Air Basin:	SCC
Facility ID:	264
Air District Name:	VEN
SIC Code:	2821
Air District Name:	VENTURA COUNTY APCD
Community Health Air Pollution Info System:	Not reported
Consolidated Emission Reporting Rule:	Not reported
Total Organic Hydrocarbon Gases Tons/Yr:	1
Reactive Organic Gases Tons/Yr:	0
Carbon Monoxide Emissions Tons/Yr:	1
NOX - Oxides of Nitrogen Tons/Yr:	1
SOX - Oxides of Sulphur Tons/Yr:	0
Particulate Matter Tons/Yr:	0
Part. Matter 10 Micrometers and Smllr Tons/Yr:	0

Name:	RHODIA - VENTURA
Address:	320 WEST STANLEY AVE.
City,State,Zip:	VENTURA, CA 930010000
Year:	2002
County Code:	56
Air Basin:	SCC
Facility ID:	264
Air District Name:	VEN
SIC Code:	2821
Air District Name:	VENTURA COUNTY APCD
Community Health Air Pollution Info System:	Not reported
Consolidated Emission Reporting Rule:	Not reported
Total Organic Hydrocarbon Gases Tons/Yr:	1
Reactive Organic Gases Tons/Yr:	0
Carbon Monoxide Emissions Tons/Yr:	0
NOX - Oxides of Nitrogen Tons/Yr:	0
SOX - Oxides of Sulphur Tons/Yr:	0
Particulate Matter Tons/Yr:	0

RHODIA - VENTURA (Continued) **1000597716**

Part. Matter 10 Micrometers and Smllr Tons/Yr:0

Name:	RHODIA - VENTURA
Address:	320 WEST STANLEY AVE.
City,State,Zip:	VENTURA, CA 930010000
Year:	2003
County Code:	56
Air Basin:	SCC
Facility ID:	264
Air District Name:	VEN
SIC Code:	2821
Air District Name:	VENTURA COUNTY APCD
Community Health Air Pollution Info System:	Not reported
Consolidated Emission Reporting Rule:	Not reported
Total Organic Hydrocarbon Gases Tons/Yr:	1
Reactive Organic Gases Tons/Yr:	0
Carbon Monoxide Emissions Tons/Yr:	0
NOX - Oxides of Nitrogen Tons/Yr:	0
SOX - Oxides of Sulphur Tons/Yr:	0
Particulate Matter Tons/Yr:	0
Part. Matter 10 Micrometers and Smllr Tons/Yr:	0

Name:	RHODIA - VENTURA
Address:	320 WEST STANLEY AVE.
City,State,Zip:	VENTURA, CA 930010000
Year:	2004
County Code:	56
Air Basin:	SCC
Facility ID:	264
Air District Name:	VEN
SIC Code:	2821
Air District Name:	VENTURA COUNTY APCD
Community Health Air Pollution Info System:	Not reported
Consolidated Emission Reporting Rule:	Not reported
Total Organic Hydrocarbon Gases Tons/Yr:	0.5
Reactive Organic Gases Tons/Yr:	0.49
Carbon Monoxide Emissions Tons/Yr:	0.08
NOX - Oxides of Nitrogen Tons/Yr:	0.1
SOX - Oxides of Sulphur Tons/Yr:	0
Particulate Matter Tons/Yr:	0.01
Part. Matter 10 Micrometers and Smllr Tons/Yr:	0.01

Name:	RHODIA - VENTURA
Address:	320 WEST STANLEY AVE.
City,State,Zip:	VENTURA, CA 930010000
Year:	2005
County Code:	56
Air Basin:	SCC
Facility ID:	264
Air District Name:	VEN
SIC Code:	2821
Air District Name:	VENTURA COUNTY APCD
Community Health Air Pollution Info System:	Not reported
Consolidated Emission Reporting Rule:	Not reported
Total Organic Hydrocarbon Gases Tons/Yr:	.5
Reactive Organic Gases Tons/Yr:	.494222
Carbon Monoxide Emissions Tons/Yr:	.08

RHODIA - VENTURA (Continued) **1000597716**

NOX - Oxides of Nitrogen Tons/Yr: .1
SOX - Oxides of Sulphur Tons/Yr: 0
Particulate Matter Tons/Yr: .01
Part. Matter 10 Micrometers and Smllr Tons/Yr: .01

Name: RHODIA - VENTURA
Address: 320 WEST STANLEY AVE.
City,State,Zip: VENTURA, CA 930010000
Year: 2006
County Code: 56
Air Basin: SCC
Facility ID: 264
Air District Name: VEN
SIC Code: 2821
Air District Name: VENTURA COUNTY APCD
Community Health Air Pollution Info System: Not reported
Consolidated Emission Reporting Rule: Not reported
Total Organic Hydrocarbon Gases Tons/Yr: .5
Reactive Organic Gases Tons/Yr: .494222
Carbon Monoxide Emissions Tons/Yr: .08
NOX - Oxides of Nitrogen Tons/Yr: .1
SOX - Oxides of Sulphur Tons/Yr: 0
Particulate Matter Tons/Yr: .01
Part. Matter 10 Micrometers and Smllr Tons/Yr: .01

Name: RHODIA - VENTURA
Address: 320 WEST STANLEY AVE.
City,State,Zip: VENTURA, CA 930010000
Year: 2007
County Code: 56
Air Basin: SCC
Facility ID: 264
Air District Name: VEN
SIC Code: 2821
Air District Name: VENTURA COUNTY APCD
Community Health Air Pollution Info System: Not reported
Consolidated Emission Reporting Rule: Not reported
Total Organic Hydrocarbon Gases Tons/Yr: .5
Reactive Organic Gases Tons/Yr: .494222
Carbon Monoxide Emissions Tons/Yr: .08
NOX - Oxides of Nitrogen Tons/Yr: .1
SOX - Oxides of Sulphur Tons/Yr: 0
Particulate Matter Tons/Yr: .01
Part. Matter 10 Micrometers and Smllr Tons/Yr: .01

Name: RHODIA - VENTURA
Address: 320 WEST STANLEY AVE.
City,State,Zip: VENTURA, CA 93001
Year: 2008
County Code: 56
Air Basin: SCC
Facility ID: 264
Air District Name: VEN
SIC Code: 2821
Air District Name: VENTURA COUNTY APCD
Community Health Air Pollution Info System: Not reported
Consolidated Emission Reporting Rule: Not reported

RHODIA - VENTURA (Continued) **1000597716**

Total Organic Hydrocarbon Gases Tons/Yr: .5
Reactive Organic Gases Tons/Yr: .494222
Carbon Monoxide Emissions Tons/Yr: .08
NOX - Oxides of Nitrogen Tons/Yr: .1
SOX - Oxides of Sulphur Tons/Yr: 0
Particulate Matter Tons/Yr: .01
Part. Matter 10 Micrometers and Smllr Tons/Yr: .01

Name: RHODIA - VENTURA
Address: 320 WEST STANLEY AVE.
City,State,Zip: VENTURA, CA 93001
Year: 2009
County Code: 56
Air Basin: SCC
Facility ID: 264
Air District Name: VEN
SIC Code: 2821
Air District Name: VENTURA COUNTY APCD
Community Health Air Pollution Info System: Not reported
Consolidated Emission Reporting Rule: Not reported
Total Organic Hydrocarbon Gases Tons/Yr: 0.5
Reactive Organic Gases Tons/Yr: 0.49422199999999999
Carbon Monoxide Emissions Tons/Yr: 8.0000000000000002E-2
NOX - Oxides of Nitrogen Tons/Yr: 0.10000000000000001
SOX - Oxides of Sulphur Tons/Yr: 0
Particulate Matter Tons/Yr: 0.01
Part. Matter 10 Micrometers and Smllr Tons/Yr: 0.01

Name: RHODIA - VENTURA
Address: 320 WEST STANLEY AVE.
City,State,Zip: VENTURA, CA 93001
Year: 2010
County Code: 56
Air Basin: SCC
Facility ID: 264
Air District Name: VEN
SIC Code: 2821
Air District Name: VENTURA COUNTY APCD
Community Health Air Pollution Info System: Not reported
Consolidated Emission Reporting Rule: Not reported
Total Organic Hydrocarbon Gases Tons/Yr: 0.5
Reactive Organic Gases Tons/Yr: 0.49422199999999999
Carbon Monoxide Emissions Tons/Yr: 8.0000000000000002E-2
NOX - Oxides of Nitrogen Tons/Yr: 0.10000000000000001
SOX - Oxides of Sulphur Tons/Yr: 0
Particulate Matter Tons/Yr: 0.01
Part. Matter 10 Micrometers and Smllr Tons/Yr: 0.01

Name: RHODIA - VENTURA
Address: 320 WEST STANLEY AVE.
City,State,Zip: VENTURA, CA 93001
Year: 2011
County Code: 56
Air Basin: SCC
Facility ID: 264
Air District Name: VEN
SIC Code: 2821

RHODIA - VENTURA (Continued) **1000597716**

Air District Name:	VENTURA COUNTY APCD
Community Health Air Pollution Info System:	Not reported
Consolidated Emission Reporting Rule:	Not reported
Total Organic Hydrocarbon Gases Tons/Yr:	0.5
Reactive Organic Gases Tons/Yr:	0.494222
Carbon Monoxide Emissions Tons/Yr:	0.08
NOX - Oxides of Nitrogen Tons/Yr:	0.1
SOX - Oxides of Sulphur Tons/Yr:	0
Particulate Matter Tons/Yr:	0.01
Part. Matter 10 Micrometers and Smllr Tons/Yr:	0.01

Name:	RHODIA - VENTURA
Address:	320 WEST STANLEY AVE.
City,State,Zip:	VENTURA, CA 93001
Year:	2012
County Code:	56
Air Basin:	SCC
Facility ID:	264
Air District Name:	VEN
SIC Code:	2821
Air District Name:	VENTURA COUNTY APCD
Community Health Air Pollution Info System:	Not reported
Consolidated Emission Reporting Rule:	Not reported
Total Organic Hydrocarbon Gases Tons/Yr:	0.5
Reactive Organic Gases Tons/Yr:	0.494222
Carbon Monoxide Emissions Tons/Yr:	0.08
NOX - Oxides of Nitrogen Tons/Yr:	0.1
SOX - Oxides of Sulphur Tons/Yr:	0
Particulate Matter Tons/Yr:	0.01
Part. Matter 10 Micrometers and Smllr Tons/Yr:	0.01

WDS:

Name:	RHODIA
Address:	320 W Stanley St
City:	VENTURA
Facility ID:	4 56I015515
Facility Type:	Other - Does not fall into the category of Municipal/Domestic, Industrial, Agricultural or Solid Waste (Class I, II or III)
Facility Status:	Active - Any facility with a continuous or seasonal discharge that is under Waste Discharge Requirements.
NPDES Number:	CAS000001 The 1st 2 characters designate the state. The remaining 7 are assigned by the Regional Board
Subregion:	4
Facility Telephone:	8056535638
Facility Contact:	Todd Van-Delt
Agency Name:	RHODIA INC.
Agency Address:	Not reported
Agency City,St,Zip:	0
Agency Contact:	Not reported
Agency Telephone:	Not reported
Agency Type:	Private
SIC Code:	2821
SIC Code 2:	2869
Primary Waste Type:	Inert/Influent or Solid Wastes that do not contain soluble pollutants or organic wastes and have little adverse impact on water quality. Such wastes could cause turbidity and siltation. Uncontaminated soils, rubble and concrete are examples of this category.

RHODIA - VENTURA (Continued) **1000597716**

Primary Waste:	STORMS
Waste Type2:	Not reported
Waste2:	Stormwater Runoff
Primary Waste Type:	Inert/Influent or Solid Wastes that do not contain soluble pollutants or organic wastes and have little adverse impact on water quality. Such wastes could cause turbidity and siltation. Uncontaminated soils, rubble and concrete are examples of this category.
Secondary Waste:	Not reported
Secondary Waste Type:	Not reported
Design Flow:	0
Baseline Flow:	0
Reclamation:	No reclamation requirements associated with this facility.
POTW:	The facility is not a POTW.
Treat To Water:	Minor Threat to Water Quality. A violation of a regional board order should cause a relatively minor impairment of beneficial uses compared to a major or minor threat. Not: All nurds without a TTWQ will be considered a minor threat to water quality unless coded at a higher Level. A Zero (0) may be used to code those NURDS that are found to represent no threat to water quality.
Complexity:	Category C - Facilities having no waste treatment systems, such as cooling water dischargers or thosewho must comply through best management practices, facilities with passive waste treatment and disposal systems, such as septic systems with subsurface disposal, or dischargers having waste storage systems with land disposal such as dairy waste ponds.

E60 **RUBOTTOM CABINETS** **CA CERS HAZ WASTE** **S106103448**
SW **320 W LEWIS ST** **CA VENTURA CO. BWT** **N/A**
< 1/8 **VENTURA, CA 93001** **CA HAZNET**
0.094 mi. **CA NPDES**
495 ft. **Site 9 of 13 in cluster E** **CA WDS**
CA CIWQS
Relative: Lower **CA CERS**
CA HWTS
Actual: 58 ft.

CERS HAZ WASTE:

Name:	RUBOTTOM CABINETS
Address:	320 W LEWIS ST
City,State,Zip:	VENTURA, CA 93001
Site ID:	149431
CERS ID:	10334908
CERS Description:	Hazardous Waste Generator

VENTURA CO. BWT:

Name:	RUBOTTOM CABINETS
Address:	320 W LEWIS ST
City,State,Zip:	VENTURA, CA
Facility ID:	FA0006457
Program:	BUSINESS PLAN - VENTURA CITY/HAZARDOUS WASTE GENERATOR

HAZNET:

Name:	W L RUBOTTOM CO
Address:	320 W LEWIS ST
Address 2:	Not reported
City,State,Zip:	VENTURA, CA 930010000
Contact:	MARK RUBOTTOM
Telephone:	8056486943

RUBOTTOM CABINETS (Continued) **S106103448**

Mailing Name: Not reported
Mailing Address: 320 W LEWIS ST

Year: 2021
Gepaid: CAL000383592
TSD EPA ID: AZR000520478
CA Waste Code: 135 - Unspecified aqueous solution
Disposal Method: H141 - Storage, Bulking, And/Or Transfer Off Site--No Treatment/Reovery (H010-H129) Or (H131-H135)
Tons: 3.96518

Year: 2021
Gepaid: CAL000383592
TSD EPA ID: CAD044429835
CA Waste Code: 212 - Oxygenated solvents (acetone, butanol, ethyl acetate, etc.)
Disposal Method: H141 - Storage, Bulking, And/Or Transfer Off Site--No Treatment/Reovery (H010-H129) Or (H131-H135)
Tons: 0.02085

Year: 2020
Gepaid: CAL000383592
TSD EPA ID: AZR000520478
CA Waste Code: 135 - Unspecified aqueous solution
Disposal Method: H141 - Storage, Bulking, And/Or Transfer Off Site--No Treatment/Reovery (H010-H129) Or (H131-H135)
Tons: 3.465

Year: 2020
Gepaid: CAL000383592
TSD EPA ID: AZR000520304
CA Waste Code: 135 - Unspecified aqueous solution
Disposal Method: H141 - Storage, Bulking, And/Or Transfer Off Site--No Treatment/Reovery (H010-H129) Or (H131-H135)
Tons: 1.155

Year: 2019
Gepaid: CAL000383592
TSD EPA ID: CAD044429835
CA Waste Code: 212 - Oxygenated solvents (acetone, butanol, ethyl acetate, etc.)
Disposal Method: H141 - Storage, Bulking, And/Or Transfer Off Site--No Treatment/Reovery (H010-H129) Or (H131-H135)
Tons: 0.00710

Year: 2019
Gepaid: CAL000383592
TSD EPA ID: AZR000520304
CA Waste Code: 331 - Off-specification, aged or surplus organics
Disposal Method: H141 - Storage, Bulking, And/Or Transfer Off Site--No Treatment/Reovery (H010-H129) Or (H131-H135)
Tons: 2.72250

Year: 2018
Gepaid: CAL000383592
TSD EPA ID: AZR000520304
CA Waste Code: 135 - Unspecified aqueous solution
Disposal Method: H141 - Storage, Bulking, And/Or Transfer Off Site--No Treatment/Reovery (H010-H129) Or (H131-H135)

RUBOTTOM CABINETS (Continued) **S106103448**

Tons:	1.05000
Year:	2018
Gepaid:	CAL000383592
TSD EPA ID:	AZR000520304
CA Waste Code:	331 - Off-specification, aged or surplus organics
Disposal Method:	H141 - Storage, Bulking, And/Or Transfer Off Site--No Treatment/Reovery (H010-H129) Or (H131-H135)
Tons:	3.81150
Year:	2017
Gepaid:	CAL000383592
TSD EPA ID:	CAT080013352
CA Waste Code:	331 - Off-specification, aged or surplus organics
Disposal Method:	H039 - Other Recovery Of Reclamation For Reuse Including Acid Regeneration, Organics Recovery Ect
Tons:	0.99
Year:	2017
Gepaid:	CAL000383592
TSD EPA ID:	CAT080013352
CA Waste Code:	343 - Unspecified organic liquid mixture
Disposal Method:	H039 - Other Recovery Of Reclamation For Reuse Including Acid Regeneration, Organics Recovery Ect
Tons:	2.55

Click this hyperlink while viewing on your computer to access
4 additional CA HAZNET: record(s) in the EDR Site Report.

Detail Two:

Year:	2020
EM Manifest ID:	b0ff7bfa-9ab4-4a41-82e7-41f2c854659a
Shipment Date:	7/27/2020
Receipt Date:	8/4/2020
Manifest Number:	021750277JJK
Generator EPA ID:	CAL000383592
Name:	W L RUBOTTOM CO
Address:	320 W LEWIS ST
Address 2:	Not reported
City:	VENTURA
Zip:	93001-0000
Telephone:	909-620-8594
Contact:	MARK RUBOTTOM
Contact Telephone:	805-648-6943
Transporter 1 EPA ID:	CAR000277699
Transporter 1 Emergency Number:	Not reported
Transporter 2 EPA ID:	CAR000183574
Transporter 2 Emergency Number:	Not reported
TSDF EPA ID:	AZR000520478
TSDF Name:	ENVIRONMENTAL WASTE SOLUTIONS, INC.
TSDF Address 1:	31915 INDUSTRIAL LANE
TSDF Address 2:	Not reported
TSDF City:	PAKER
TSDF Zip:	85344
TSDF Telephone:	Not reported

RUBOTTOM CABINETS (Continued) **S106103448**

State:
Year: 2020
EM Manifest ID: b0ff7bfa-9ab4-4a41-82e7-41f2c854659a
Generator EPA ID: CAL000383592
Shipment Date: 2020-07-27
Manifest Number: 021750277JJK
Line Number: 1
Method Code: H141
Quantity Tons: 1.15500
Quantity Waste: 275.000000
Quantity Unit: G
Number of Containers: 1
Type of Container: Portable tanks
Quantity Type: Gallons
State Code: 135

Year: 2020
EM Manifest ID: 5c79d984-97d3-4d78-9003-f1350738b801
Shipment Date: 4/17/2020
Receipt Date: 4/29/2020
Manifest Number: 021750110JJK
Generator EPA ID: CAL000383592
Name: W L RUBOTTOM CO
Address: 320 W LEWIS ST
Address 2: Not reported
City: VENTURA
Zip: 93001-0000
Telephone: 909-620-6594
Contact: MARK RUBOTTOM
Contact Telephone: 805-648-6943
Transporter 1 EPA ID: CAR000277699
Transporter 1 Emergency Number: Not reported
Transporter 2 EPA ID: CAR000183574
Transporter 2 Emergency Number: Not reported
TSDF EPA ID: AZR000520478
TSDF Name: ENVIRONMENTAL WASTE SOLUTIONS, INC.
TSDF Address 1: 31915 INDUSTRIAL LANE
TSDF Address 2: Not reported
TSDF City: PAKER
TSDF Zip: 85344
TSDF Telephone: Not reported

State:
Year: 2020
EM Manifest ID: 5c79d984-97d3-4d78-9003-f1350738b801
Generator EPA ID: CAL000383592
Shipment Date: 2020-04-17
Manifest Number: 021750110JJK
Line Number: 1
Method Code: H141
Quantity Tons: 1.15500
Quantity Waste: 275.000000
Quantity Unit: G
Number of Containers: 1
Type of Container: Portable tanks
Quantity Type: Gallons

RUBOTTOM CABINETS (Continued) **S106103448**

State Code: 135

Year: 2020
EM Manifest ID: b040dd11-4c57-4302-9fc6-c16a5fe78cc0
Shipment Date: 11/10/2020
Receipt Date: 11/17/2020
Manifest Number: 022189260JJK
Generator EPA ID: CAL000383592
Name: W L RUBOTTOM CO
Address: 320 W LEWIS ST
Address 2: Not reported
City: VENTURA
Zip: 93001-0000
Telephone: 909-620-8594
Contact: MARK RUBOTTOM
Contact Telephone: 805-648-6943
Transporter 1 EPA ID: CAR000277699
Transporter 1 Emergency Number: Not reported
Transporter 2 EPA ID: CAR000183574
Transporter 2 Emergency Number: Not reported
TSDF EPA ID: AZR000520478
TSDF Name: ENVIRONMENTAL WASTE SOLUTIONS, INC.
TSDF Address 1: 31915 INDUSTRIAL LANE
TSDF Address 2: Not reported
TSDF City: PAKER
TSDF Zip: 85344
TSDF Telephone: Not reported

State:
Year: 2020
EM Manifest ID: b040dd11-4c57-4302-9fc6-c16a5fe78cc0
Generator EPA ID: CAL000383592
Shipment Date: 2020-11-10
Manifest Number: 022189260JJK
Line Number: 1
Method Code: H141
Quantity Tons: 1.15500
Quantity Waste: 275.000000
Quantity Unit: G
Number of Containers: 1
Type of Container: Portable tanks
Quantity Type: Gallons
State Code: 135

Year: 2020
EM Manifest ID: 1061912
Shipment Date: 1/29/2020
Receipt Date: 2/10/2020
Manifest Number: 021128375JJK
Generator EPA ID: CAL000383592
Name: W L RUBOTTOM CO
Address: 320 W LEWIS ST
Address 2: Not reported
City: VENTURA
Zip: 93001-0000
Telephone: 909-620-8594

RUBOTTOM CABINETS (Continued) **S106103448**

Contact:	Not reported
Contact Telephone:	805-648-6943
Transporter 1 EPA ID:	CAR000277699
Transporter 1 Emergency Number:	Not reported
Transporter 2 EPA ID:	CAD980585293
Transporter 2 Emergency Number:	Not reported
TSDF EPA ID:	AZR000520304
TSDF Name:	AA SYDCOL LLC
TSDF Address 1:	2264 E 13TH ST
TSDF Address 2:	Not reported
TSDF City:	YUMA
TSDF Zip:	85365-1858
TSDF Telephone:	Not reported

State:

Year:	2020
EM Manifest ID:	1061912
Generator EPA ID:	CAL000383592
Shipment Date:	2020-01-29
Manifest Number:	021128375JJK
Line Number:	1
Method Code:	H141
Quantity Tons:	1.15500
Quantity Waste:	275.000000
Quantity Unit:	G
Number of Containers:	1
Type of Container:	Portable tanks
Quantity Type:	Gallons
State Code:	135

Detail Two:

Year:	2019
EM Manifest ID:	488058
Shipment Date:	7/31/2019
Receipt Date:	8/6/2019
Manifest Number:	019586622JJK
Generator EPA ID:	CAL000383592
Name:	W L RUBOTTOM CO
Address:	320 W LEWIS ST
Address 2:	Not reported
City:	VENTURA
Zip:	93001-0000
Telephone:	909-520-8594
Contact:	Not reported
Contact Telephone:	805-648-6943
Transporter 1 EPA ID:	CAR000262956
Transporter 1 Emergency Number:	Not reported
Transporter 2 EPA ID:	CAR000277699
Transporter 2 Emergency Number:	Not reported
TSDF EPA ID:	AZR000520304
TSDF Name:	AA SYDCOL LLC
TSDF Address 1:	2264 E 13TH ST
TSDF Address 2:	Not reported
TSDF City:	YUMA
TSDF Zip:	85365-1858
TSDF Telephone:	Not reported

RUBOTTOM CABINETS (Continued) **S106103448**

State:
Year: 2019
EM Manifest ID: 488058
Generator EPA ID: CAL000383592
Shipment Date: 2019-07-31
Manifest Number: 019586622JJK
Line Number: 1
Method Code: H141
Quantity Tons: 0.90750
Quantity Waste: 275.000000
Quantity Unit: G
Number of Containers: 1
Type of Container: Portable tanks
Quantity Type: Gallons
State Code: 331

Year: 2019
EM Manifest ID: 426881
Shipment Date: 7/25/2018
Receipt Date: 8/8/2018
Manifest Number: 019072803JJK
Generator EPA ID: CAL000383592
Name: W L RUBOTTOM CO
Address: 320 W LEWIS ST
Address 2: Not reported
City: VENTURA
Zip: 93001-0000
Telephone: 909-620-8594
Contact: Not reported
Contact Telephone: 805-648-6943
Transporter 1 EPA ID: CAR000262956
Transporter 1 Emergency Number: Not reported
Transporter 2 EPA ID: CAD980585293
Transporter 2 Emergency Number: Not reported
TSDF EPA ID: AZR000520304
TSDF Name: AA SYDCOL LLC
TSDF Address 1: 2264 E 13TH ST
TSDF Address 2: Not reported
TSDF City: YUMA
TSDF Zip: 85365-1858
TSDF Telephone: Not reported

State:
Year: 2019
EM Manifest ID: 426881
Generator EPA ID: CAL000383592
Shipment Date: 2018-07-25
Manifest Number: 019072803JJK
Line Number: 1
Method Code: H141
Quantity Tons: 1.05000
Quantity Waste: 250.000000
Quantity Unit: G
Number of Containers: 1
Type of Container: Portable tanks
Quantity Type: Gallons

RUBOTTOM CABINETS (Continued) **S106103448**

State Code: 135

Year: 2019
EM Manifest ID: 605677
Shipment Date: 4/30/2019
Receipt Date: 5/17/2019
Manifest Number: 006958940SKS
Generator EPA ID: CAL000383592
Name: W. L. RUBOTTOM CO.
Address: 320 W LEWIS ST
Address 2: Not reported
City: VENTURA
Zip: 93001
Telephone: 800-483-3718
Contact: Main Contact
Contact Telephone: 805-648-6943
Transporter 1 EPA ID: TXR000081205
Transporter 1 Emergency Number: Not reported
Transporter 2 EPA ID: MAD039322250
Transporter 2 Emergency Number: Not reported
TSDF EPA ID: CAD044429835
TSDF Name: Clean Harbors Wilmington LLC
TSDF Address 1: 1737 East Denni Street
TSDF Address 2: Not reported
TSDF City: Wilmington
TSDF Zip: 90744
TSDF Telephone: 800-483-3718

Federal:
Year: 2019
EM Manifest ID: 605677
Generator EPA ID: CAL000383592
Shipment Date: 2019-04-30
Manifest Number: 006958940SKS
Line Number: 1
Method Code: H141
Quantity Tons: 0.00050
Quantity Waste: 1.000000
Quantity Unit: P
Number of Containers: 1
Type of Container: Metal drums, barrels, kegs
Quantity Type: Pounds
Federal Code: D001

Year: 2019
EM Manifest ID: 605677
Generator EPA ID: CAL000383592
Shipment Date: 2019-04-30
Manifest Number: 006958940SKS
Line Number: 1
Method Code: H141
Quantity Tons: 0.00050
Quantity Waste: 1.000000
Quantity Unit: P
Number of Containers: 1
Type of Container: Metal drums, barrels, kegs
Quantity Type: Pounds

RUBOTTOM CABINETS (Continued) **S106103448**

Federal Code:	D018
Year:	2019
EM Manifest ID:	605677
Generator EPA ID:	CAL000383592
Shipment Date:	2019-04-30
Manifest Number:	006958940SKS
Line Number:	1
Method Code:	H141
Quantity Tons:	0.00050
Quantity Waste:	1.000000
Quantity Unit:	P
Number of Containers:	1
Type of Container:	Metal drums, barrels, kegs
Quantity Type:	Pounds
Federal Code:	D035
Year:	2019
EM Manifest ID:	605677
Generator EPA ID:	CAL000383592
Shipment Date:	2019-04-30
Manifest Number:	006958940SKS
Line Number:	1
Method Code:	H141
Quantity Tons:	0.00050
Quantity Waste:	1.000000
Quantity Unit:	P
Number of Containers:	1
Type of Container:	Metal drums, barrels, kegs
Quantity Type:	Pounds
Federal Code:	D039
Year:	2019
EM Manifest ID:	605677
Generator EPA ID:	CAL000383592
Shipment Date:	2019-04-30
Manifest Number:	006958940SKS
Line Number:	1
Method Code:	H141
Quantity Tons:	0.00050
Quantity Waste:	1.000000
Quantity Unit:	P
Number of Containers:	1
Type of Container:	Metal drums, barrels, kegs
Quantity Type:	Pounds
Federal Code:	D040
Year:	2019
EM Manifest ID:	605677
Generator EPA ID:	CAL000383592
Shipment Date:	2019-04-30
Manifest Number:	006958940SKS
Line Number:	1
Method Code:	H141
Quantity Tons:	0.00050
Quantity Waste:	1.000000
Quantity Unit:	P

RUBOTTOM CABINETS (Continued) **S106103448**

Number of Containers: 1
Type of Container: Metal drums, barrels, kegs
Quantity Type: Pounds
Federal Code: F003

State:
Year: 2019
EM Manifest ID: 605677
Generator EPA ID: CAL000383592
Shipment Date: 2019-04-30
Manifest Number: 006958940SKS
Line Number: 1
Method Code: H141
Quantity Tons: 0.00050
Quantity Waste: 1.000000
Quantity Unit: P
Number of Containers: 1
Type of Container: Metal drums, barrels, kegs
Quantity Type: Pounds
State Code: 212

Year: 2019
EM Manifest ID: 2007
Shipment Date: 4/23/2019
Receipt Date: 4/29/2019
Manifest Number: 019976366JJK
Generator EPA ID: CAL000383592
Name: W L RUBOTTOM CO
Address: 320 W LEWIS ST
Address 2: Not reported
City: VENTURA
Zip: 93001-0000
Telephone: 909-341-5948
Contact: Not reported
Contact Telephone: 805-648-6943
Transporter 1 EPA ID: CAR000277699
Transporter 1 Emergency Number: Not reported
Transporter 2 EPA ID: CAD980585293
Transporter 2 Emergency Number: Not reported
TSDF EPA ID: AZR000520304
TSDF Name: AA SYDCOL LLC
TSDF Address 1: 2264 E 13TH ST
TSDF Address 2: Not reported
TSDF City: YUMA
TSDF Zip: 85365-1858
TSDF Telephone: Not reported

State:
Year: 2019
EM Manifest ID: 2007
Generator EPA ID: CAL000383592
Shipment Date: 2019-04-23
Manifest Number: 019976366JJK
Line Number: 1
Method Code: H141
Quantity Tons: 0.90750

RUBOTTOM CABINETS (Continued) **S106103448**

Quantity Waste: 275.000000
Quantity Unit: G
Number of Containers: 1
Type of Container: Portable tanks
Quantity Type: Gallons
State Code: 331

Year: 2019
EM Manifest ID: 663013
Shipment Date: 11/28/2018
Receipt Date: 12/10/2018
Manifest Number: 019084812JJK
Generator EPA ID: CAL000383592
Name: W L RUBOTTOM CO
Address: 320 W LEWIS ST
Address 2: Not reported
City: VENTURA
Zip: 93001-0000
Telephone: 909-620-8594
Contact: Not reported
Contact Telephone: 805-648-6943
Transporter 1 EPA ID: CAR000277599
Transporter 1 Emergency Number: Not reported
Transporter 2 EPA ID: CAD980585293
Transporter 2 Emergency Number: Not reported
TSDF EPA ID: AZR000520304
TSDF Name: AA SYDCOL LLC
TSDF Address 1: 2264 E 13TH ST
TSDF Address 2: Not reported
TSDF City: YUMA
TSDF Zip: 85365-1858
TSDF Telephone: Not reported

State:
Year: 2019
EM Manifest ID: 663013
Generator EPA ID: CAL000383592
Shipment Date: 2018-11-28
Manifest Number: 019084812JJK
Line Number: 1
Method Code: H141
Quantity Tons: 0.90750
Quantity Waste: 275.000000
Quantity Unit: G
Number of Containers: 1
Type of Container: Portable tanks
Quantity Type: Gallons
State Code: 331

Year: 2019
EM Manifest ID: 795688
Shipment Date: 10/24/2019
Receipt Date: 10/28/2019
Manifest Number: 021128111JJK
Generator EPA ID: CAL000383592
Name: W L RUBOTTOM CO

RUBOTTOM CABINETS (Continued) **S106103448**

Address: 320 W LEWIS ST
Address 2: Not reported
City: VENTURA
Zip: 93001-0000
Telephone: 909-620-8594
Contact: Not reported
Contact Telephone: 805-648-6943
Transporter 1 EPA ID: CAR000277699
Transporter 1 Emergency Number: Not reported
Transporter 2 EPA ID: CAD980585293
Transporter 2 Emergency Number: Not reported
TSDF EPA ID: AZR000520304
TSDF Name: AA SYDCOL LLC
TSDF Address 1: 2264 E 13TH ST
TSDF Address 2: Not reported
TSDF City: YUMA
TSDF Zip: 85365-1858
TSDF Telephone: Not reported

State:
Year: 2019
EM Manifest ID: 795688
Generator EPA ID: CAL000383592
Shipment Date: 2019-10-24
Manifest Number: 021128111JJK
Line Number: 1
Method Code: H141
Quantity Tons: 0.90750
Quantity Waste: 275.000000
Quantity Unit: G
Number of Containers: 1
Type of Container: Portable tanks
Quantity Type: Gallons
State Code: 331

Year: 2019
EM Manifest ID: 687848
Shipment Date: 10/14/2019
Receipt Date: 10/24/2019
Manifest Number: 007057975SKS
Generator EPA ID: CAL000383592
Name: W. L. RUBOTTOM CO.
Address: 320 W LEWIS ST
Address 2: Not reported
City: VENTURA
Zip: 93001
Telephone: 800-483-3718
Contact: Main Contact
Contact Telephone: 805-648-6943
Transporter 1 EPA ID: TXR000081205
Transporter 1 Emergency Number: Not reported
Transporter 2 EPA ID: MAD039322250
Transporter 2 Emergency Number: Not reported
TSDF EPA ID: CAD044429835
TSDF Name: Clean Harbors Wilmington LLC
TSDF Address 1: 1737 East Denni Street
TSDF Address 2: Not reported

RUBOTTOM CABINETS (Continued) **S106103448**

TSDF City: Wilmington
TSDF Zip: 90744
TSDF Telephone: 800-483-3718

Federal:
Year: 2019
EM Manifest ID: 687848
Generator EPA ID: CAL000383592
Shipment Date: 2019-10-14
Manifest Number: 007057975SKS
Line Number: 1
Method Code: H141
Quantity Tons: 0.00660
Quantity Waste: 2.000000
Quantity Unit: G
Number of Containers: 1
Type of Container: Metal drums, barrels, kegs
Quantity Type: Gallons
Federal Code: D001

Year: 2019
EM Manifest ID: 687848
Generator EPA ID: CAL000383592
Shipment Date: 2019-10-14
Manifest Number: 007057975SKS
Line Number: 1
Method Code: H141
Quantity Tons: 0.00660
Quantity Waste: 2.000000
Quantity Unit: G
Number of Containers: 1
Type of Container: Metal drums, barrels, kegs
Quantity Type: Gallons
Federal Code: D018

Year: 2019
EM Manifest ID: 687848
Generator EPA ID: CAL000383592
Shipment Date: 2019-10-14
Manifest Number: 007057975SKS
Line Number: 1
Method Code: H141
Quantity Tons: 0.00660
Quantity Waste: 2.000000
Quantity Unit: G
Number of Containers: 1
Type of Container: Metal drums, barrels, kegs
Quantity Type: Gallons
Federal Code: D035

Year: 2019
EM Manifest ID: 687848
Generator EPA ID: CAL000383592
Shipment Date: 2019-10-14
Manifest Number: 007057975SKS
Line Number: 1
Method Code: H141
Quantity Tons: 0.00660

RUBOTTOM CABINETS (Continued) **S106103448**

Quantity Waste: 2.000000
Quantity Unit: G
Number of Containers: 1
Type of Container: Metal drums, barrels, kegs
Quantity Type: Gallons
Federal Code: D039

Year: 2019
EM Manifest ID: 687848
Generator EPA ID: CAL000383592
Shipment Date: 2019-10-14
Manifest Number: 007057975SKS
Line Number: 1
Method Code: H141
Quantity Tons: 0.00660
Quantity Waste: 2.000000
Quantity Unit: G
Number of Containers: 1
Type of Container: Metal drums, barrels, kegs
Quantity Type: Gallons
Federal Code: D040

Year: 2019
EM Manifest ID: 687848
Generator EPA ID: CAL000383592
Shipment Date: 2019-10-14
Manifest Number: 007057975SKS
Line Number: 1
Method Code: H141
Quantity Tons: 0.00660
Quantity Waste: 2.000000
Quantity Unit: G
Number of Containers: 1
Type of Container: Metal drums, barrels, kegs
Quantity Type: Gallons
Federal Code: F003

State:
Year: 2019
EM Manifest ID: 687848
Generator EPA ID: CAL000383592
Shipment Date: 2019-10-14
Manifest Number: 007057975SKS
Line Number: 1
Method Code: H141
Quantity Tons: 0.00660
Quantity Waste: 2.000000
Quantity Unit: G
Number of Containers: 1
Type of Container: Metal drums, barrels, kegs
Quantity Type: Gallons
State Code: 212

Year: 2019
EM Manifest ID: 762382
Shipment Date: 10/1/2018

RUBOTTOM CABINETS (Continued) **S106103448**

Receipt Date:	10/13/2018
Manifest Number:	019073341JJK
Generator EPA ID:	CAL000383592
Name:	W L RUBOTTOM CO
Address:	320 W LEWIS ST
Address 2:	Not reported
City:	VENTURA
Zip:	93001-0000
Telephone:	909-520-8594
Contact:	Not reported
Contact Telephone:	805-648-6943
Transporter 1 EPA ID:	CAR000262956
Transporter 1 Emergency Number:	Not reported
Transporter 2 EPA ID:	CAD980585293
Transporter 2 Emergency Number:	Not reported
TSDF EPA ID:	AZR000520304
TSDF Name:	AA SYDCOL LLC
TSDF Address 1:	2264 E 13TH ST
TSDF Address 2:	Not reported
TSDF City:	YUMA
TSDF Zip:	85365-1858
TSDF Telephone:	Not reported

State:

Year:	2019
EM Manifest ID:	762382
Generator EPA ID:	CAL000383592
Shipment Date:	2018-10-01
Manifest Number:	019073341JJK
Line Number:	1
Method Code:	H141
Quantity Tons:	0.90750
Quantity Waste:	275.000000
Quantity Unit:	G
Number of Containers:	1
Type of Container:	Portable tanks
Quantity Type:	Gallons
State Code:	331

Detail Two:

Year:	2018
EM Manifest ID:	017622239JJK20180426_D_1
Shipment Date:	4/26/2018
Receipt Date:	5/4/2018
Manifest Number:	017622239JJK
Generator EPA ID:	CAL000383592
Name:	WL RUBOTTOM CO
Address:	Not reported
Address 2:	Not reported
City:	Not reported
Zip:	Not reported
Telephone:	Not reported
Contact:	Not reported
Contact Telephone:	Not reported
Transporter 1 EPA ID:	CAR000262956
Transporter 1 Emergency Number:	Not reported

RUBOTTOM CABINETS (Continued) **S106103448**

Transporter 2 EPA ID: CAD980585293
Transporter 2 Emergency Number: Not reported
TSDF EPA ID: AZR000520304
TSDF Name: AA SYDCOL LLC
TSDF Address 1: Not reported
TSDF Address 2: Not reported
TSDF City: Not reported
TSDF Zip: Not reported
TSDF Telephone: Not reported

State:
Year: 2018
EM Manifest ID: 017622239JJK20180426_D_1
Generator EPA ID: CAL000383592
Shipment Date: 2018-04-26
Manifest Number: 017622239JJK
Line Number: 1
Method Code: H141
Quantity Tons: 0.90750
Quantity Waste: 275.000000
Quantity Unit: G
Number of Containers: 1
Type of Container: NULL
Quantity Type: NULL
State Code: 331

Year: 2018
EM Manifest ID: 017622200JJK20180322_D_1
Shipment Date: 3/22/2018
Receipt Date: 4/13/2018
Manifest Number: 017622200JJK
Generator EPA ID: CAL000383592
Name: W L RUBOTTOM CO
Address: Not reported
Address 2: Not reported
City: Not reported
Zip: Not reported
Telephone: Not reported
Contact: Not reported
Contact Telephone: Not reported
Transporter 1 EPA ID: CAR000262956
Transporter 1 Emergency Number: Not reported
Transporter 2 EPA ID: CAD980585293
Transporter 2 Emergency Number: Not reported
TSDF EPA ID: AZR000520304
TSDF Name: AA SYDCOL LLC
TSDF Address 1: Not reported
TSDF Address 2: Not reported
TSDF City: Not reported
TSDF Zip: Not reported
TSDF Telephone: Not reported

State:
Year: 2018
EM Manifest ID: 017622200JJK20180322_D_1
Generator EPA ID: CAL000383592
Shipment Date: 2018-03-22

RUBOTTOM CABINETS (Continued) **S106103448**

Manifest Number:	017622200JJK
Line Number:	1
Method Code:	H141
Quantity Tons:	0.90750
Quantity Waste:	275.000000
Quantity Unit:	G
Number of Containers:	1
Type of Container:	NULL
Quantity Type:	NULL
State Code:	331
Year:	2018
EM Manifest ID:	017622200JJK20180322_D_1
Generator EPA ID:	CAL000383592
Shipment Date:	2018-03-22
Manifest Number:	017622200JJK
Line Number:	2
Method Code:	H141
Quantity Tons:	0.18150
Quantity Waste:	55.000000
Quantity Unit:	G
Number of Containers:	1
Type of Container:	NULL
Quantity Type:	NULL
State Code:	331

Additional Info:

Year:	2017
Gen EPA ID:	CAL000383592
Shipment Date:	20171012
Creation Date:	6/13/2018 18:30:46
Receipt Date:	20171017
Manifest ID:	017531422JJK
Trans EPA ID:	CAD983609678
Trans Name:	BLACK GOLD INDUSTRIES
Trans 2 EPA ID:	Not reported
Trans 2 Name:	Not reported
TSDF EPA ID:	CAT080013352
Trans Name:	DEMENNO/KERDOON
TSDF Alt EPA ID:	Not reported
TSDF Alt Name:	Not reported
Waste Code Description:	331 - Off-specification, aged, or surplus organics
RCRA Code:	Not reported
Meth Code:	H039 - Other Recovery Of Reclamation For Reuse Including Acid Regeneration, Organics Recovery Ect
Quantity Tons:	0.99
Waste Quantity:	300
Quantity Unit:	G
Additional Code 1:	Not reported
Additional Code 2:	Not reported
Additional Code 3:	Not reported
Additional Code 4:	Not reported
Additional Code 5:	Not reported
Shipment Date:	20170720

RUBOTTOM CABINETS (Continued) **S106103448**

Creation Date:	5/20/2018 18:31:51
Receipt Date:	20170731
Manifest ID:	017531664JJK
Trans EPA ID:	CAD983609678
Trans Name:	BLACK GOLD INDUSTRIES
Trans 2 EPA ID:	Not reported
Trans 2 Name:	Not reported
TSDF EPA ID:	CAT080013352
Trans Name:	DEMENNO/KERDOON
TSDF Alt EPA ID:	Not reported
TSDF Alt Name:	Not reported
Waste Code Description:	343 - Unspecified organic liquid mixture
RCRA Code:	Not reported
Meth Code:	H039 - Other Recovery Of Reclamation For Reuse Including Acid Regeneration, Organics Recovery Ect
Quantity Tons:	0.34
Waste Quantity:	100
Quantity Unit:	G
Additional Code 1:	Not reported
Additional Code 2:	Not reported
Additional Code 3:	Not reported
Additional Code 4:	Not reported
Additional Code 5:	Not reported
Shipment Date:	20170404
Creation Date:	5/9/2018 18:32:44
Receipt Date:	20170414
Manifest ID:	016843341JJK
Trans EPA ID:	CAD983609678
Trans Name:	BLACK GOLD INDUSTRIES
Trans 2 EPA ID:	Not reported
Trans 2 Name:	Not reported
TSDF EPA ID:	CAT080013352
Trans Name:	DEMENNO-KERDOON
TSDF Alt EPA ID:	Not reported
TSDF Alt Name:	Not reported
Waste Code Description:	343 - Unspecified organic liquid mixture
RCRA Code:	Not reported
Meth Code:	H039 - Other Recovery Of Reclamation For Reuse Including Acid Regeneration, Organics Recovery Ect
Quantity Tons:	0.85
Waste Quantity:	250
Quantity Unit:	G
Additional Code 1:	Not reported
Additional Code 2:	Not reported
Additional Code 3:	Not reported
Additional Code 4:	Not reported
Additional Code 5:	Not reported
Shipment Date:	20170104
Creation Date:	3/27/2017 18:30:14
Receipt Date:	20170105
Manifest ID:	016474761JJK
Trans EPA ID:	CAD983609678
Trans Name:	BLACK GOLD INDUSTRIES
Trans 2 EPA ID:	Not reported
Trans 2 Name:	Not reported

RUBOTTOM CABINETS (Continued) **S106103448**

TSDF EPA ID:	CAT080013352
Trans Name:	DEMENNO-KERDOON
TSDF Alt EPA ID:	Not reported
TSDF Alt Name:	Not reported
Waste Code Description:	343 - Unspecified organic liquid mixture
RCRA Code:	Not reported
Meth Code:	H039 - Other Recovery Of Reclamation For Reuse Including Acid Regeneration, Organics Recovery Ect
Quantity Tons:	1.36
Waste Quantity:	400
Quantity Unit:	G
Additional Code 1:	Not reported
Additional Code 2:	Not reported
Additional Code 3:	Not reported
Additional Code 4:	Not reported
Additional Code 5:	Not reported

Additional Info:

Year:	2016
Gen EPA ID:	CAL000383592
Shipment Date:	20151102
Creation Date:	2/9/2016 22:15:57
Receipt Date:	20151211
Manifest ID:	014075834JJK
Trans EPA ID:	CAD983609678
Trans Name:	BLACK GOLD INDUSTRIES
Trans 2 EPA ID:	Not reported
Trans 2 Name:	Not reported
TSDF EPA ID:	CAT080013352
Trans Name:	DEMENNO-KERDOON
TSDF Alt EPA ID:	Not reported
TSDF Alt Name:	Not reported
Waste Code Description:	343 - Unspecified organic liquid mixture
RCRA Code:	Not reported
Meth Code:	H039 - Other Recovery Of Reclamation For Reuse Including Acid Regeneration, Organics Recovery Ect
Quantity Tons:	0.85
Waste Quantity:	250
Quantity Unit:	G
Additional Code 1:	Not reported
Additional Code 2:	Not reported
Additional Code 3:	Not reported
Additional Code 4:	Not reported
Additional Code 5:	Not reported
Shipment Date:	20150918
Creation Date:	1/7/2016 22:15:09
Receipt Date:	20150920
Manifest ID:	014075708JJK
Trans EPA ID:	CAD983609678
Trans Name:	BLACK GOLD INDUSTRIES
Trans 2 EPA ID:	Not reported
Trans 2 Name:	Not reported
TSDF EPA ID:	CAT080013352
Trans Name:	DEMENNO-KERDOON
TSDF Alt EPA ID:	Not reported

RUBOTTOM CABINETS (Continued) **S106103448**

TSDF Alt Name:	Not reported
Waste Code Description:	343 - Unspecified organic liquid mixture
RCRA Code:	Not reported
Meth Code:	H039 - Other Recovery Of Reclamation For Reuse Including Acid Regeneration, Organics Recovery Ect
Quantity Tons:	1.02
Waste Quantity:	300
Quantity Unit:	G
Additional Code 1:	Not reported
Additional Code 2:	Not reported
Additional Code 3:	Not reported
Additional Code 4:	Not reported
Additional Code 5:	Not reported
Shipment Date:	20150707
Creation Date:	9/23/2015 22:15:22
Receipt Date:	20150710
Manifest ID:	014075242JJK
Trans EPA ID:	CAD983609678
Trans Name:	BLACK GOLD INDUSTRIES
Trans 2 EPA ID:	Not reported
Trans 2 Name:	Not reported
TSDF EPA ID:	CAT080013352
Trans Name:	DEMENNO-KERDOON
TSDF Alt EPA ID:	Not reported
TSDF Alt Name:	Not reported
Waste Code Description:	343 - Unspecified organic liquid mixture
RCRA Code:	Not reported
Meth Code:	H039 - Other Recovery Of Reclamation For Reuse Including Acid Regeneration, Organics Recovery Ect
Quantity Tons:	0.952
Waste Quantity:	280
Quantity Unit:	G
Additional Code 1:	Not reported
Additional Code 2:	Not reported
Additional Code 3:	Not reported
Additional Code 4:	Not reported
Additional Code 5:	Not reported
Shipment Date:	20150417
Creation Date:	8/21/2015 22:15:38
Receipt Date:	20150423
Manifest ID:	013315857JJK
Trans EPA ID:	CAD983609678
Trans Name:	BLACK GOLD INDUSTRIES
Trans 2 EPA ID:	Not reported
Trans 2 Name:	Not reported
TSDF EPA ID:	CAT080013352
Trans Name:	DEMENNO-KERDOON
TSDF Alt EPA ID:	Not reported
TSDF Alt Name:	Not reported
Waste Code Description:	343 - Unspecified organic liquid mixture
RCRA Code:	Not reported
Meth Code:	H039 - Other Recovery Of Reclamation For Reuse Including Acid Regeneration, Organics Recovery Ect
Quantity Tons:	0.986
Waste Quantity:	290

RUBOTTOM CABINETS (Continued) **S106103448**

Quantity Unit:	G
Additional Code 1:	Not reported
Additional Code 2:	Not reported
Additional Code 3:	Not reported
Additional Code 4:	Not reported
Additional Code 5:	Not reported
Shipment Date:	20150108
Creation Date:	3/23/2015 22:15:13
Receipt Date:	20150112
Manifest ID:	013315620JJK
Trans EPA ID:	CAD983609678
Trans Name:	BLACK GOLD INDUSTRIES
Trans 2 EPA ID:	Not reported
Trans 2 Name:	Not reported
TSDF EPA ID:	CAT080013352
Trans Name:	DEMENNO-KERDOON
TSDF Alt EPA ID:	Not reported
TSDF Alt Name:	Not reported
Waste Code Description:	343 - Unspecified organic liquid mixture
RCRA Code:	Not reported
Meth Code:	H039 - Other Recovery Of Reclamation For Reuse Including Acid Regeneration, Organics Recovery Ect
Quantity Tons:	1.071
Waste Quantity:	315
Quantity Unit:	G
Additional Code 1:	Not reported
Additional Code 2:	Not reported
Additional Code 3:	Not reported
Additional Code 4:	Not reported
Additional Code 5:	Not reported

Additional Info:

Year:	2015
Gen EPA ID:	CAL000383592
Shipment Date:	20151102
Creation Date:	2/9/2016 22:15:57
Receipt Date:	20151211
Manifest ID:	014075834JJK
Trans EPA ID:	CAD983609678
Trans Name:	BLACK GOLD INDUSTRIES
Trans 2 EPA ID:	Not reported
Trans 2 Name:	Not reported
TSDF EPA ID:	CAT080013352
Trans Name:	DEMENNO-KERDOON
TSDF Alt EPA ID:	Not reported
TSDF Alt Name:	Not reported
Waste Code Description:	343 - Unspecified organic liquid mixture
RCRA Code:	Not reported
Meth Code:	H039 - Other Recovery Of Reclamation For Reuse Including Acid Regeneration, Organics Recovery Ect
Quantity Tons:	0.85
Waste Quantity:	250
Quantity Unit:	G
Additional Code 1:	Not reported
Additional Code 2:	Not reported

RUBOTTOM CABINETS (Continued) **S106103448**

Additional Code 3:	Not reported
Additional Code 4:	Not reported
Additional Code 5:	Not reported
Shipment Date:	20150918
Creation Date:	1/7/2016 22:15:09
Receipt Date:	20150920
Manifest ID:	014075708JJK
Trans EPA ID:	CAD983609678
Trans Name:	BLACK GOLD INDUSTRIES
Trans 2 EPA ID:	Not reported
Trans 2 Name:	Not reported
TSDF EPA ID:	CAT080013352
Trans Name:	DEMENNO-KERDOON
TSDF Alt EPA ID:	Not reported
TSDF Alt Name:	Not reported
Waste Code Description:	343 - Unspecified organic liquid mixture
RCRA Code:	Not reported
Meth Code:	H039 - Other Recovery Of Reclamation For Reuse Including Acid Regeneration, Organics Recovery Ect
Quantity Tons:	1.02
Waste Quantity:	300
Quantity Unit:	G
Additional Code 1:	Not reported
Additional Code 2:	Not reported
Additional Code 3:	Not reported
Additional Code 4:	Not reported
Additional Code 5:	Not reported
Shipment Date:	20150707
Creation Date:	9/23/2015 22:15:22
Receipt Date:	20150710
Manifest ID:	014075242JJK
Trans EPA ID:	CAD983609678
Trans Name:	BLACK GOLD INDUSTRIES
Trans 2 EPA ID:	Not reported
Trans 2 Name:	Not reported
TSDF EPA ID:	CAT080013352
Trans Name:	DEMENNO-KERDOON
TSDF Alt EPA ID:	Not reported
TSDF Alt Name:	Not reported
Waste Code Description:	343 - Unspecified organic liquid mixture
RCRA Code:	Not reported
Meth Code:	H039 - Other Recovery Of Reclamation For Reuse Including Acid Regeneration, Organics Recovery Ect
Quantity Tons:	0.952
Waste Quantity:	280
Quantity Unit:	G
Additional Code 1:	Not reported
Additional Code 2:	Not reported
Additional Code 3:	Not reported
Additional Code 4:	Not reported
Additional Code 5:	Not reported
Shipment Date:	20150417
Creation Date:	8/21/2015 22:15:38
Receipt Date:	20150423

RUBOTTOM CABINETS (Continued) **S106103448**

Manifest ID:	013315857JJK
Trans EPA ID:	CAD983609678
Trans Name:	BLACK GOLD INDUSTRIES
Trans 2 EPA ID:	Not reported
Trans 2 Name:	Not reported
TSDF EPA ID:	CAT080013352
Trans Name:	DEMENNO-KERDOON
TSDF Alt EPA ID:	Not reported
TSDF Alt Name:	Not reported
Waste Code Description:	343 - Unspecified organic liquid mixture
RCRA Code:	Not reported
Meth Code:	H039 - Other Recovery Of Reclamation For Reuse Including Acid Regeneration, Organics Recovery Ect
Quantity Tons:	0.986
Waste Quantity:	290
Quantity Unit:	G
Additional Code 1:	Not reported
Additional Code 2:	Not reported
Additional Code 3:	Not reported
Additional Code 4:	Not reported
Additional Code 5:	Not reported

Shipment Date:	20150108
Creation Date:	3/23/2015 22:15:13
Receipt Date:	20150112
Manifest ID:	013315620JJK
Trans EPA ID:	CAD983609678
Trans Name:	BLACK GOLD INDUSTRIES
Trans 2 EPA ID:	Not reported
Trans 2 Name:	Not reported
TSDF EPA ID:	CAT080013352
Trans Name:	DEMENNO-KERDOON
TSDF Alt EPA ID:	Not reported
TSDF Alt Name:	Not reported
Waste Code Description:	343 - Unspecified organic liquid mixture
RCRA Code:	Not reported
Meth Code:	H039 - Other Recovery Of Reclamation For Reuse Including Acid Regeneration, Organics Recovery Ect
Quantity Tons:	1.071
Waste Quantity:	315
Quantity Unit:	G
Additional Code 1:	Not reported
Additional Code 2:	Not reported
Additional Code 3:	Not reported
Additional Code 4:	Not reported
Additional Code 5:	Not reported

Additional Info:

Year:	2014
Gen EPA ID:	CAL000383592

Shipment Date:	20140926
Creation Date:	11/25/2014 22:15:05
Receipt Date:	20140927
Manifest ID:	012485808JJK
Trans EPA ID:	CAD983609678
Trans Name:	BLACK GOLD INDUSTRIES

RUBOTTOM CABINETS (Continued) **S106103448**

Trans 2 EPA ID:	Not reported
Trans 2 Name:	Not reported
TSDF EPA ID:	CAT080013352
Trans Name:	DEMENNO-KERDOON
TSDF Alt EPA ID:	Not reported
TSDF Alt Name:	Not reported
Waste Code Description:	343 - Unspecified organic liquid mixture
RCRA Code:	Not reported
Meth Code:	H039 - Other Recovery Of Reclamation For Reuse Including Acid Regeneration, Organics Recovery Ect
Quantity Tons:	0.918
Waste Quantity:	270
Quantity Unit:	G
Additional Code 1:	Not reported
Additional Code 2:	Not reported
Additional Code 3:	Not reported
Additional Code 4:	Not reported
Additional Code 5:	Not reported
Shipment Date:	20140729
Creation Date:	9/24/2014 22:15:21
Receipt Date:	20140730
Manifest ID:	012485665JJK
Trans EPA ID:	CAD983609678
Trans Name:	BLACK GOLD INDUSTRIES
Trans 2 EPA ID:	Not reported
Trans 2 Name:	Not reported
TSDF EPA ID:	CAT080013352
Trans Name:	DEMENNO-KERDOON
TSDF Alt EPA ID:	Not reported
TSDF Alt Name:	Not reported
Waste Code Description:	343 - Unspecified organic liquid mixture
RCRA Code:	Not reported
Meth Code:	H039 - Other Recovery Of Reclamation For Reuse Including Acid Regeneration, Organics Recovery Ect
Quantity Tons:	1.122
Waste Quantity:	330
Quantity Unit:	G
Additional Code 1:	Not reported
Additional Code 2:	Not reported
Additional Code 3:	Not reported
Additional Code 4:	Not reported
Additional Code 5:	Not reported
Shipment Date:	20140515
Creation Date:	7/18/2014 22:15:07
Receipt Date:	20140516
Manifest ID:	012485262JJK
Trans EPA ID:	CAD983609678
Trans Name:	BLACK GOLD INDUSTRIES
Trans 2 EPA ID:	Not reported
Trans 2 Name:	Not reported
TSDF EPA ID:	CAT080013352
Trans Name:	DEMENNO-KERDOON
TSDF Alt EPA ID:	Not reported
TSDF Alt Name:	Not reported
Waste Code Description:	343 - Unspecified organic liquid mixture

RUBOTTOM CABINETS (Continued) **S106103448**

RCRA Code: Not reported
Meth Code: H039 - Other Recovery Of Reclamation For Reuse Including Acid Regeneration, Organics Recovery Ect
Quantity Tons: 1.02
Waste Quantity: 300
Quantity Unit: G
Additional Code 1: Not reported
Additional Code 2: Not reported
Additional Code 3: Not reported
Additional Code 4: Not reported
Additional Code 5: Not reported

Additional Info:
Year: 2013
Gen EPA ID: CAL000383592

Shipment Date: 20131125
Creation Date: 1/28/2014 22:15:19
Receipt Date: 20131127
Manifest ID: 011713490JJK
Trans EPA ID: CAD983609678
Trans Name: BLACK GOLD INDUSTRIES
Trans 2 EPA ID: Not reported
Trans 2 Name: Not reported
TSDF EPA ID: CAT080013352
Trans Name: DEMENNO-KERDOON
TSDF Alt EPA ID: Not reported
TSDF Alt Name: Not reported
Waste Code Description: 343 - Unspecified organic liquid mixture
RCRA Code: Not reported
Meth Code: H039 - Other Recovery Of Reclamation For Reuse Including Acid Regeneration, Organics Recovery Ect
Quantity Tons: 0.782
Waste Quantity: 230
Quantity Unit: G
Additional Code 1: Not reported
Additional Code 2: Not reported
Additional Code 3: Not reported
Additional Code 4: Not reported
Additional Code 5: Not reported

Shipment Date: 20130826
Creation Date: 10/25/2013 22:15:16
Receipt Date: 20130829
Manifest ID: 011713089JJK
Trans EPA ID: CAD983609678
Trans Name: BLACK GOLD INDUSTRIES
Trans 2 EPA ID: Not reported
Trans 2 Name: Not reported
TSDF EPA ID: CAT080013352
Trans Name: DEMENNO-KERDOON
TSDF Alt EPA ID: Not reported
TSDF Alt Name: Not reported
Waste Code Description: 343 - Unspecified organic liquid mixture
RCRA Code: Not reported
Meth Code: H039 - Other Recovery Of Reclamation For Reuse Including Acid Regeneration, Organics Recovery Ect

RUBOTTOM CABINETS (Continued) **S106103448**

Quantity Tons:	1.02
Waste Quantity:	300
Quantity Unit:	G
Additional Code 1:	Not reported
Additional Code 2:	Not reported
Additional Code 3:	Not reported
Additional Code 4:	Not reported
Additional Code 5:	Not reported
Shipment Date:	20130621
Creation Date:	8/22/2013 22:15:23
Receipt Date:	20130626
Manifest ID:	011713166JJK
Trans EPA ID:	CAD983609678
Trans Name:	BLACK GOLD INDUSTRIES
Trans 2 EPA ID:	Not reported
Trans 2 Name:	Not reported
TSDF EPA ID:	CAT080013352
Trans Name:	DEMENNO-KERDOON
TSDF Alt EPA ID:	Not reported
TSDF Alt Name:	Not reported
Waste Code Description:	343 - Unspecified organic liquid mixture
RCRA Code:	Not reported
Meth Code:	H039 - Other Recovery Of Reclamation For Reuse Including Acid Regeneration, Organics Recovery Ect
Quantity Tons:	0.714
Waste Quantity:	210
Quantity Unit:	G
Additional Code 1:	Not reported
Additional Code 2:	Not reported
Additional Code 3:	Not reported
Additional Code 4:	Not reported
Additional Code 5:	Not reported
Shipment Date:	20130502
Creation Date:	7/6/2013 22:15:13
Receipt Date:	20130506
Manifest ID:	010842386JJK
Trans EPA ID:	CAD983609678
Trans Name:	BLACK GOLD INDUSTRIES
Trans 2 EPA ID:	Not reported
Trans 2 Name:	Not reported
TSDF EPA ID:	CAT080013352
Trans Name:	DEMENNO/KERDOON
TSDF Alt EPA ID:	Not reported
TSDF Alt Name:	Not reported
Waste Code Description:	343 - Unspecified organic liquid mixture
RCRA Code:	Not reported
Meth Code:	H039 - Other Recovery Of Reclamation For Reuse Including Acid Regeneration, Organics Recovery Ect
Quantity Tons:	1.02
Waste Quantity:	300
Quantity Unit:	G
Additional Code 1:	Not reported
Additional Code 2:	Not reported
Additional Code 3:	Not reported
Additional Code 4:	Not reported

RUBOTTOM CABINETS (Continued) **S106103448**

Additional Code 5: Not reported

NPDES:
Name: WL RUBOTTOM CO INC
Address: 320 W LEWIS ST
City,State,Zip: VENTURA, CA 93001
Facility Status: Not reported
NPDES Number: Not reported
Region: Not reported
Agency Number: Not reported
Regulatory Measure ID: Not reported
Place ID: Not reported
Order Number: Not reported
WDID: 4 56I017708
Regulatory Measure Type: Industrial
Program Type: Not reported
Adoption Date Of Regulatory Measure: Not reported
Effective Date Of Regulatory Measure: Not reported
Termination Date Of Regulatory Measure: Not reported
Expiration Date Of Regulatory Measure: Not reported
Discharge Address: Not reported
Discharge Name: Not reported
Discharge City: Not reported
Discharge State: Not reported
Discharge Zip: Not reported
Status: Active
Status Date: 12/26/2002
Operator Name: WL Rubottom Co Inc
Operator Address: 320 W Lewis St
Operator City: Ventura
Operator State: California
Operator Zip: 93001

NPDES as of 03/2018:
NPDES Number: Not reported
Status: Not reported
Agency Number: Not reported
Region: 4
Regulatory Measure ID: 192809
Order Number: Not reported
Regulatory Measure Type: Industrial
Place ID: Not reported
WDID: 4 56I017708
Program Type: Not reported
Adoption Date Of Regulatory Measure: Not reported
Effective Date Of Regulatory Measure: Not reported
Expiration Date Of Regulatory Measure: Not reported
Termination Date Of Regulatory Measure: Not reported
Discharge Name: Not reported
Discharge Address: Not reported
Discharge City: Not reported
Discharge State: Not reported
Discharge Zip: Not reported
Received Date: 05/09/2008
Processed Date: 12/26/2002
Status: Active
Status Date: 12/26/2002

RUBOTTOM CABINETS (Continued) **S106103448**

Place Size:	3
Place Size Unit:	Acres
Contact:	Mark Rubottom
Contact Title:	Not reported
Contact Phone:	805-648-6943
Contact Phone Ext:	7
Contact Email:	mark@wlrubottom.com
Operator Name:	WL Rubottom Co Inc
Operator Address:	320 W Lewis St
Operator City:	Ventura
Operator State:	California
Operator Zip:	93001
Operator Contact:	Mark Rubottom
Operator Contact Title:	VP
Operator Contact Phone:	805-648-6943
Operator Contact Phone Ext:	7
Operator Contact Email:	mark@wlrubottom.com
Operator Type:	Private Business
Developer:	Not reported
Developer Address:	Not reported
Developer City:	Not reported
Developer State:	California
Developer Zip:	Not reported
Developer Contact:	Not reported
Developer Contact Title:	Not reported
Constype Linear Utility Ind:	Not reported
Emergency Phone:	805-648-6943
Emergency Phone Ext:	Not reported
Constype Above Ground Ind:	Not reported
Constype Below Ground Ind:	Not reported
Constype Cable Line Ind:	Not reported
Constype Comm Line Ind:	Not reported
Constype Commertial Ind:	Not reported
Constype Electrical Line Ind:	Not reported
Constype Gas Line Ind:	Not reported
Constype Industrial Ind:	Not reported
Constype Other Description:	Not reported
Constype Other Ind:	Not reported
Constype Recons Ind:	Not reported
Constype Residential Ind:	Not reported
Constype Transport Ind:	Not reported
Constype Utility Description:	Not reported
Constype Utility Ind:	Not reported
Constype Water Sewer Ind:	Not reported
Dir Discharge Uswater Ind:	N
Receiving Water Name:	Ocean
Certifier:	Mark Rubottom
Certifier Title:	VP
Certification Date:	08-MAY-15
Primary Sic:	2434-Wood Kitchen Cabinets
Secondary Sic:	Not reported
Tertiary Sic:	Not reported
NPDES Number:	CAS000001
Status:	Active
Agency Number:	0
Region:	4

RUBOTTOM CABINETS (Continued) **S106103448**

Regulatory Measure ID:	192809
Order Number:	97-03-DWQ
Regulatory Measure Type:	Enrollee
Place ID:	Not reported
WDID:	4 56I017708
Program Type:	Industrial
Adoption Date Of Regulatory Measure:	Not reported
Effective Date Of Regulatory Measure:	12/26/2002
Expiration Date Of Regulatory Measure:	Not reported
Termination Date Of Regulatory Measure:	Not reported
Discharge Name:	WL Rubottom Co Inc
Discharge Address:	320 W Lewis St
Discharge City:	Ventura
Discharge State:	California
Discharge Zip:	93001
Received Date:	Not reported
Processed Date:	Not reported
Status:	Not reported
Status Date:	Not reported
Place Size:	Not reported
Place Size Unit:	Not reported
Contact:	Not reported
Contact Title:	Not reported
Contact Phone:	Not reported
Contact Phone Ext:	Not reported
Contact Email:	Not reported
Operator Name:	Not reported
Operator Address:	Not reported
Operator City:	Not reported
Operator State:	Not reported
Operator Zip:	Not reported
Operator Contact:	Not reported
Operator Contact Title:	Not reported
Operator Contact Phone:	Not reported
Operator Contact Phone Ext:	Not reported
Operator Contact Email:	Not reported
Operator Type:	Not reported
Developer:	Not reported
Developer Address:	Not reported
Developer City:	Not reported
Developer State:	Not reported
Developer Zip:	Not reported
Developer Contact:	Not reported
Developer Contact Title:	Not reported
Constype Linear Utility Ind:	Not reported
Emergency Phone:	Not reported
Emergency Phone Ext:	Not reported
Constype Above Ground Ind:	Not reported
Constype Below Ground Ind:	Not reported
Constype Cable Line Ind:	Not reported
Constype Comm Line Ind:	Not reported
Constype Commertial Ind:	Not reported
Constype Electrical Line Ind:	Not reported
Constype Gas Line Ind:	Not reported
Constype Industrial Ind:	Not reported
Constype Other Description:	Not reported
Constype Other Ind:	Not reported

RUBOTTOM CABINETS (Continued) **S106103448**

Constype Recons Ind:	Not reported
Constype Residential Ind:	Not reported
Constype Transport Ind:	Not reported
Constype Utility Description:	Not reported
Constype Utility Ind:	Not reported
Constype Water Sewer Ind:	Not reported
Dir Discharge Uswater Ind:	Not reported
Receiving Water Name:	Not reported
Certifier:	Not reported
Certifier Title:	Not reported
Certification Date:	Not reported
Primary Sic:	Not reported
Secondary Sic:	Not reported
Tertiary Sic:	Not reported

Name:	WL RUBOTTOM CO INC
Address:	320 W LEWIS ST
City,State,Zip:	VENTURA, CA 93001
Facility Status:	Active
NPDES Number:	CAS000001
Region:	4
Agency Number:	0
Regulatory Measure ID:	192809
Place ID:	Not reported
Order Number:	97-03-DWQ
WDID:	4 56I017708
Regulatory Measure Type:	Enrollee
Program Type:	Industrial
Adoption Date Of Regulatory Measure:	Not reported
Effective Date Of Regulatory Measure:	12/26/2002
Termination Date Of Regulatory Measure:	Not reported
Expiration Date Of Regulatory Measure:	Not reported
Discharge Address:	320 W Lewis St
Discharge Name:	WL Rubottom Co Inc
Discharge City:	Ventura
Discharge State:	California
Discharge Zip:	93001
Status:	Not reported
Status Date:	Not reported
Operator Name:	Not reported
Operator Address:	Not reported
Operator City:	Not reported
Operator State:	Not reported
Operator Zip:	Not reported

NPDES as of 03/2018:

NPDES Number:	Not reported
Status:	Not reported
Agency Number:	Not reported
Region:	4
Regulatory Measure ID:	192809
Order Number:	Not reported
Regulatory Measure Type:	Industrial
Place ID:	Not reported
WDID:	4 56I017708
Program Type:	Not reported
Adoption Date Of Regulatory Measure:	Not reported

RUBOTTOM CABINETS (Continued) **S106103448**

Effective Date Of Regulatory Measure:	Not reported
Expiration Date Of Regulatory Measure:	Not reported
Termination Date Of Regulatory Measure:	Not reported
Discharge Name:	Not reported
Discharge Address:	Not reported
Discharge City:	Not reported
Discharge State:	Not reported
Discharge Zip:	Not reported
Received Date:	05/09/2008
Processed Date:	12/26/2002
Status:	Active
Status Date:	12/26/2002
Place Size:	3
Place Size Unit:	Acres
Contact:	Mark Rubottom
Contact Title:	Not reported
Contact Phone:	805-648-6943
Contact Phone Ext:	7
Contact Email:	mark@wlrubottom.com
Operator Name:	WL Rubottom Co Inc
Operator Address:	320 W Lewis St
Operator City:	Ventura
Operator State:	California
Operator Zip:	93001
Operator Contact:	Mark Rubottom
Operator Contact Title:	VP
Operator Contact Phone:	805-648-6943
Operator Contact Phone Ext:	7
Operator Contact Email:	mark@wlrubottom.com
Operator Type:	Private Business
Developer:	Not reported
Developer Address:	Not reported
Developer City:	Not reported
Developer State:	California
Developer Zip:	Not reported
Developer Contact:	Not reported
Developer Contact Title:	Not reported
Constype Linear Utility Ind:	Not reported
Emergency Phone:	805-648-6943
Emergency Phone Ext:	Not reported
Constype Above Ground Ind:	Not reported
Constype Below Ground Ind:	Not reported
Constype Cable Line Ind:	Not reported
Constype Comm Line Ind:	Not reported
Constype Commertial Ind:	Not reported
Constype Electrical Line Ind:	Not reported
Constype Gas Line Ind:	Not reported
Constype Industrial Ind:	Not reported
Constype Other Description:	Not reported
Constype Other Ind:	Not reported
Constype Recons Ind:	Not reported
Constype Residential Ind:	Not reported
Constype Transport Ind:	Not reported
Constype Utility Description:	Not reported
Constype Utility Ind:	Not reported
Constype Water Sewer Ind:	Not reported
Dir Discharge Uswater Ind:	N

RUBOTTOM CABINETS (Continued) **S106103448**

Receiving Water Name:	Ocean
Certifier:	Mark Rubottom
Certifier Title:	VP
Certification Date:	08-MAY-15
Primary Sic:	2434-Wood Kitchen Cabinets
Secondary Sic:	Not reported
Tertiary Sic:	Not reported
NPDES Number:	CAS000001
Status:	Active
Agency Number:	0
Region:	4
Regulatory Measure ID:	192809
Order Number:	97-03-DWQ
Regulatory Measure Type:	Enrollee
Place ID:	Not reported
WDID:	4 56I017708
Program Type:	Industrial
Adoption Date Of Regulatory Measure:	Not reported
Effective Date Of Regulatory Measure:	12/26/2002
Expiration Date Of Regulatory Measure:	Not reported
Termination Date Of Regulatory Measure:	Not reported
Discharge Name:	WL Rubottom Co Inc
Discharge Address:	320 W Lewis St
Discharge City:	Ventura
Discharge State:	California
Discharge Zip:	93001
Received Date:	Not reported
Processed Date:	Not reported
Status:	Not reported
Status Date:	Not reported
Place Size:	Not reported
Place Size Unit:	Not reported
Contact:	Not reported
Contact Title:	Not reported
Contact Phone:	Not reported
Contact Phone Ext:	Not reported
Contact Email:	Not reported
Operator Name:	Not reported
Operator Address:	Not reported
Operator City:	Not reported
Operator State:	Not reported
Operator Zip:	Not reported
Operator Contact:	Not reported
Operator Contact Title:	Not reported
Operator Contact Phone:	Not reported
Operator Contact Phone Ext:	Not reported
Operator Contact Email:	Not reported
Operator Type:	Not reported
Developer:	Not reported
Developer Address:	Not reported
Developer City:	Not reported
Developer State:	Not reported
Developer Zip:	Not reported
Developer Contact:	Not reported
Developer Contact Title:	Not reported
Constype Linear Utility Ind:	Not reported

RUBOTTOM CABINETS (Continued) **S106103448**

Emergency Phone:	Not reported
Emergency Phone Ext:	Not reported
Constype Above Ground Ind:	Not reported
Constype Below Ground Ind:	Not reported
Constype Cable Line Ind:	Not reported
Constype Comm Line Ind:	Not reported
Constype Commertial Ind:	Not reported
Constype Electrical Line Ind:	Not reported
Constype Gas Line Ind:	Not reported
Constype Industrial Ind:	Not reported
Constype Other Description:	Not reported
Constype Other Ind:	Not reported
Constype Recons Ind:	Not reported
Constype Residential Ind:	Not reported
Constype Transport Ind:	Not reported
Constype Utility Description:	Not reported
Constype Utility Ind:	Not reported
Constype Water Sewer Ind:	Not reported
Dir Discharge Uswater Ind:	Not reported
Receiving Water Name:	Not reported
Certifier:	Not reported
Certifier Title:	Not reported
Certification Date:	Not reported
Primary Sic:	Not reported
Secondary Sic:	Not reported
Tertiary Sic:	Not reported

WDS:

Name:	WL RUBOTTOM CO INC
Address:	320 W Lewis St
City:	VENTURA
Facility ID:	4 56I017708
Facility Type:	Industrial - Facility that treats and/or disposes of liquid or semisolid wastes from any servicing, producing, manufacturing or processing operation of whatever nature, including mining, gravel washing, geothermal operations, air conditioning, ship building and repairing, oil production, storage and disposal operations, water pumping.
Facility Status:	Active - Any facility with a continuous or seasonal discharge that is under Waste Discharge Requirements.
NPDES Number:	CAS000001 The 1st 2 characters designate the state. The remaining 7 are assigned by the Regional Board
Subregion:	4
Facility Telephone:	8056486943
Facility Contact:	RUBOTTOM LEE
Agency Name:	WL RUBOTTOM CO INC
Agency Address:	320 W Lewis St
Agency City,St,Zip:	Ventura 930011335
Agency Contact:	RUBOTTOM LEE
Agency Telephone:	8056486943
Agency Type:	Private
SIC Code:	0
SIC Code 2:	Not reported
Primary Waste Type:	Not reported
Primary Waste:	Not reported
Waste Type2:	Not reported

RUBOTTOM CABINETS (Continued) **S106103448**

Waste2:	Not reported
Primary Waste Type:	Not reported
Secondary Waste:	Not reported
Secondary Waste Type:	Not reported
Design Flow:	0
Baseline Flow:	0
Reclamation:	Not reported
POTW:	Not reported
Treat To Water:	Minor Threat to Water Quality. A violation of a regional board order should cause a relatively minor impairment of beneficial uses compared to a major or minor threat. Not: All nurds without a TTWQ will be considered a minor threat to water quality unless coded at a higher Level. A Zero (0) may be used to code those NURDS that are found to represent no threat to water quality.
Complexity:	Category C - Facilities having no waste treatment systems, such as cooling water dischargers or thosewho must comply through best management practices, facilities with passive waste treatment and disposal systems, such as septic systems with subsurface disposal, or dischargers having waste storage systems with land disposal such as dairy waste ponds.

CIWQS:

Name:	WL RUBOTTOM CO INC
Address:	320 W LEWIS ST
City,State,Zip:	VENTURA, CA 93001
Agency:	WL Rubottom Co Inc
Agency Address:	320 W Lewis St, Ventura, CA 93001
Place/Project Type:	Industrial - Wood Kitchen Cabinets
SIC/NAICS:	2434
Region:	4
Program:	INDSTW
Regulatory Measure Status:	Active
Regulatory Measure Type:	Storm water industrial
Order Number:	2014-0057-DWQ
WDID:	4 56I017708
NPDES Number:	CAS000001
Adoption Date:	Not reported
Effective Date:	12/26/2002
Termination Date:	Not reported
Expiration/Review Date:	Not reported
Design Flow:	Not reported
Major/Minor:	Not reported
Complexity:	Not reported
TTWQ:	Not reported
Enforcement Actions within 5 years:	0
Violations within 5 years:	0
Latitude:	34.29585
Longitude:	-119.30099

CERS:

Name:	RUBOTTOM CABINETS
Address:	320 W LEWIS ST
City,State,Zip:	VENTURA, CA 93001
Site ID:	149431
CERS ID:	10334908
CERS Description:	Chemical Storage Facilities

RUBOTTOM CABINETS (Continued) **S106103448**

Violations:

Site ID:	149431
Site Name:	RUBOTTOM CABINETS
Violation Date:	03-31-2022
Citation:	HSC 6.95 25508(a)(3) - California Health and Safety Code, Chapter 6.95, Section(s) 25508(a)(3)
Violation Description:	Failure to establish and electronically submit an adequate emergency response plan and procedures for a release or threatened release of a hazardous material.
Violation Notes:	Failure to submit an adequate emergency response plan with current Emergency Response and local Agency Notification phone numbers. No contact information provided for the Local Unified Program Agency (UPA), Ventura City Fire Department, and Regional Water Quality Control Board. <p style="color:red;">Log in to CERS at cers.calepa.ca.gov to submit a revised Emergency Response/Contingency Plan with the following Emergency Response and local Agency Notification phone numbers: Local Unified Program Agency (805) 654-2813 Add to Other(specify) Ventura City Fire Department (805) 658-4717 Regional Water Quality Control Board (RWQCB) to (213) 576-6600 Note: Discard older uploaded documents.
Violation Division:	Ventura City Fire Department
Violation Program:	HMRRP
Violation Source:	CERS,

Site ID:	149431
Site Name:	RUBOTTOM CABINETS
Violation Date:	03-31-2022
Citation:	HSC 6.95 25508(a)(3) - California Health and Safety Code, Chapter 6.95, Section(s) 25508(a)(3)
Violation Description:	Failure to complete and electronically submit a site map with all required content.
Violation Notes:	Failure to provide all required content on the site map. Submitted map is missing the following: Emergency shutoffs (electrical, gas, water, etc.) Designated staging areas for emergency evacuations Emergency response equipment (fire hydrants, fire dept connections, etc.) <p style="color:red;">Log in to CERS at cers.calepa.ca.gov to upload a revised map to indicate the current location of the following: Emergency shutoffs (electrical, gas, water, etc.) Designated staging areas for emergency evacuations Emergency response equipment (fire hydrants, fire dept connections, etc.)
Violation Division:	Ventura City Fire Department
Violation Program:	HMRRP
Violation Source:	CERS,

Site ID:	149431
Site Name:	RUBOTTOM CABINETS
Violation Date:	01-16-2019
Citation:	HSC 6.95 25505(a)(4) - California Health and Safety Code, Chapter 6.95, Section(s) 25505(a)(4)
Violation Description:	Failure to provide initial and annual training to all employees in safety procedures in the event of a release or threatened release of a hazardous material or failure to document and maintain training records for a minimum of three years.
Violation Notes:	Returned to compliance on 02/15/2019. Failure to provide previous 3 years of training for employees. Facility indicated Stored at

RUBOTTOM CABINETS (Continued) **S106103448**

Facility. Not available at time of inspection. Not resolvable for past years of missed training. Training schedule now developed.
Violation Division: Ventura City Fire Department
Violation Program: HMRRP
Violation Source: CERS,

Site ID: 149431
Site Name: RUBOTTOM CABINETS
Violation Date: 01-16-2019
Citation: HSC 6.95 25508.1(a)-(f) - California Health and Safety Code, Chapter 6.95, Section(s) 25508.1(a)-(f)
Violation Description: Failure to electronically update business plan within 30 days of any one of the following events: A 100 percent or more increase in the quantity of a previously disclosed material. Any handling of a previously undisclosed hazardous materials at or above reportable quantities. A change of business address, business ownership, or business name. A substantial change in the handler's operations that requires modification to any portion of the business plan.
Violation Notes: Returned to compliance on 03/06/2019. Failure to undertake review of CERS elements upon direction of PA inspector.
Violation Division: Ventura City Fire Department
Violation Program: HMRRP
Violation Source: CERS,

Site ID: 149431
Site Name: RUBOTTOM CABINETS
Violation Date: 01-16-2019
Citation: HSC 6.95 25507 - California Health and Safety Code, Chapter 6.95, Section(s) 25507
Violation Description: Failure to adequately establish and implement a business plan when storing/handling a hazardous material at or above reportable quantities.
Violation Notes: Returned to compliance on 03/06/2019. Stored at facility no longer allowed. Business plan was not available at hand as indicated.
Violation Division: Ventura City Fire Department
Violation Program: HMRRP
Violation Source: CERS,

Site ID: 149431
Site Name: RUBOTTOM CABINETS
Violation Date: 01-16-2019
Citation: HSC 6.95 25508(a)(1) - California Health and Safety Code, Chapter 6.95, Section(s) 25508(a)(1)
Violation Description: Failure to establish and electronically submit an adequate training program in safety procedures in the event of a release or threatened release of a hazardous material.
Violation Notes: Returned to compliance on 03/06/2019. Failure to provide proof of a training program for employees. Facility indicated Stored at Facility. Not available at time of inspection.
Violation Division: Ventura City Fire Department
Violation Program: HMRRP
Violation Source: CERS,

Site ID: 149431
Site Name: RUBOTTOM CABINETS
Violation Date: 09-18-2018
Citation: 22 CCR 12 66262.40(a) - California Code of Regulations, Title 22,

RUBOTTOM CABINETS (Continued) **S106103448**

Chapter 12, Section(s) 66262.40(a)
Violation Description: Failure to keep a copy of each properly signed manifest for at least three years from the date the waste was accepted by the initial transporter. The manifest signed at the time the waste was accepted for transport shall be kept until receiving a signed copy from the designated facility which received the waste.
Violation Notes: Returned to compliance on 10/16/2018.
Violation Division: Ventura County Environmental Health
Violation Program: HW
Violation Source: CERS,

Site ID: 149431
Site Name: RUBOTTOM CABINETS
Violation Date: 09-18-2018
Citation: 40 CFR 1 262.34(d)(5)(iii) - U.S. Code of Federal Regulations, Title 40, Chapter 1, Section(s) 262.34(d)(5)(iii)
Violation Description: Failure to ensure that all employees are thoroughly familiar with proper waste handling and emergency procedures, relevant to their responsibilities during normal facility operations and emergencies.
Violation Notes: Returned to compliance on 10/16/2018.
Violation Division: Ventura County Environmental Health
Violation Program: HW
Violation Source: CERS,

Site ID: 149431
Site Name: RUBOTTOM CABINETS
Violation Date: 01-16-2019
Citation: HSC 6.95 25508(a)(1) - California Health and Safety Code, Chapter 6.95, Section(s) 25508(a)(1)
Violation Description: Failure to annually review and electronically certify that the business plan is complete and accurate on or before the annual due date.
Violation Notes: Returned to compliance on 03/06/2019. CERS elements not reviewed on annual basis. Unable to resolve missed annual reviews. Have since reviewed and updated CERS elements.
Violation Division: Ventura City Fire Department
Violation Program: HMRRP
Violation Source: CERS,

Site ID: 149431
Site Name: RUBOTTOM CABINETS
Violation Date: 09-18-2018
Citation: HSC 6.5 25160.2 - California Health and Safety Code, Chapter 6.5, Section(s) 25160.2
Violation Description: Failure of a generator of hazardous waste that meets the conditions to be transported on a consolidated manifest to comply with one or more of the required consolidated manifesting procedures and retain copies of receipts for three years.
Violation Notes: Returned to compliance on 10/16/2018.
Violation Division: Ventura County Environmental Health
Violation Program: HW
Violation Source: CERS,

Evaluation:
Eval General Type: Compliance Evaluation Inspection
Eval Date: 07-16-2014
Violations Found: No

RUBOTTOM CABINETS (Continued) **S106103448**

Eval Type: Routine done by local agency
Eval Notes: Not reported
Eval Division: Ventura County Environmental Health
Eval Program: HW
Eval Source: CERS,

Eval General Type: Compliance Evaluation Inspection
Eval Date: 08-01-2016
Violations Found: No
Eval Type: Routine done by local agency
Eval Notes: Not reported
Eval Division: Ventura County Environmental Health
Eval Program: HW
Eval Source: CERS,

Eval General Type: Other/Unknown
Eval Date: 09-18-2018
Violations Found: Yes
Eval Type: Other, not routine, done by local agency
Eval Notes: PROJECT SPECIFIC MEETING
Eval Division: Ventura County Environmental Health
Eval Program: HW
Eval Source: CERS,

Eval General Type: Compliance Evaluation Inspection
Eval Date: 01-16-2019
Violations Found: Yes
Eval Type: Routine done by local agency
Eval Notes: Inspection made on 1/16/19. Various violations determined.
Eval Division: Ventura City Fire Department
Eval Program: HMRRP
Eval Source: CERS,

Eval General Type: Compliance Evaluation Inspection
Eval Date: 06-17-2021
Violations Found: No
Eval Type: Routine done by local agency
Eval Notes: Not reported
Eval Division: Ventura County Environmental Health
Eval Program: HW
Eval Source: CERS,

Eval General Type: Compliance Evaluation Inspection
Eval Date: 12-02-2015
Violations Found: No
Eval Type: Routine done by local agency
Eval Notes: Facility observed to be CFC compliance pertaining to the storage and handling of regulated hazardous materials. CERS data verified as current and completed. Training records current and on site.
Eval Division: Ventura City Fire Department
Eval Program: HMRRP
Eval Source: CERS,

Eval General Type: Compliance Evaluation Inspection
Eval Date: 03-31-2022
Violations Found: Yes
Eval Type: Routine done by local agency

RUBOTTOM CABINETS (Continued) **S106103448**

Eval Notes: Onsite to conduct a hazardous materials inspection. Last inspection conducted on 1/16/2019. Consent to inspect provided by Romero Ramirez. Businesses are required to annually certify their Hazardous Materials Business Plan electronically through the California Environmental Reporting System (CERS) at cers.calepa.ca.gov. Required Business Plan Contents: Owner/Operator Page, Business Activities Page, Hazardous Materials/Waste Inventory, Site Map, Employee Training and Emergency Response Plan. Annual Electronic Submittal/Certification: Last submittal made on 3/10/2022. Facility Information: <u>Business Activities</u> Hazardous Waste EPA ID Number active and current - CAL000383592 <u>Owner/Operator Information</u> Review the Billing Contact, Primary and Secondary Emergency Contacts, and Environmental Contact to ensure they are cur... [TRUNCATED: Refer to full Inspection Report]
Eval Division: Ventura City Fire Department
Eval Program: HMRRP
Eval Source: CERS,

Eval General Type: Compliance Evaluation Inspection
Eval Date: 02-13-2020
Violations Found: No
Eval Type: Routine done by local agency
Eval Notes: Not reported
Eval Division: Ventura County Environmental Health
Eval Program: HW
Eval Source: CERS,

Eval General Type: Compliance Evaluation Inspection
Eval Date: 03-07-2013
Violations Found: No
Eval Type: Routine done by local agency
Eval Notes: Not reported
Eval Division: Ventura City Fire Department
Eval Program: HMRRP
Eval Source: CERS,

Coordinates:
Site ID: 149431
Facility Name: RUBOTTOM CABINETS
Env Int Type Code: HWG
Program ID: 10334908
Coord Name: Not reported
Ref Point Type Desc: Center of a facility or station.,
Latitude: 34.295670
Longitude: -119.301930

Affiliation:
Affiliation Type Desc: Document Preparer
Entity Name: MARK RUBOTTOM
Entity Title: Not reported
Affiliation Address: Not reported
Affiliation City: Not reported
Affiliation State: Not reported
Affiliation Country: Not reported

RUBOTTOM CABINETS (Continued) **S106103448**

Affiliation Zip: Not reported
Affiliation Phone: ,

Affiliation Type Desc: Facility Mailing Address
Entity Name: Mailing Address
Entity Title: Not reported
Affiliation Address: 320 W LEWIS ST
Affiliation City: VENTURA
Affiliation State: CA
Affiliation Country: Not reported
Affiliation Zip: 93001
Affiliation Phone: ,

Affiliation Type Desc: Identification Signer
Entity Name: MARK RUBOTTOM
Entity Title: VICE PRESIDENT
Affiliation Address: Not reported
Affiliation City: Not reported
Affiliation State: Not reported
Affiliation Country: Not reported
Affiliation Zip: Not reported
Affiliation Phone: ,

Affiliation Type Desc: CUPA District
Entity Name: Ventura County Environmental Health
Entity Title: Not reported
Affiliation Address: 800 South Victoria Avenue
Affiliation City: Ventura
Affiliation State: CA
Affiliation Country: Not reported
Affiliation Zip: 93009
Affiliation Phone: (805) 654-2813,

Affiliation Type Desc: Environmental Contact
Entity Name: MARK RUBOTTOM
Entity Title: Not reported
Affiliation Address: 320 W LEWIS ST
Affiliation City: VENTURA
Affiliation State: CA
Affiliation Country: Not reported
Affiliation Zip: 93001
Affiliation Phone: ,

Affiliation Type Desc: Legal Owner
Entity Name: W. L. RUBOTTOM CO., INC.
Entity Title: Not reported
Affiliation Address: 320 W LEWIS ST
Affiliation City: VENTURA
Affiliation State: CA
Affiliation Country: United States
Affiliation Zip: 93001
Affiliation Phone: (805) 648-6943,

Affiliation Type Desc: Operator
Entity Name: MARK RUBOTTOM
Entity Title: Not reported
Affiliation Address: Not reported

RUBOTTOM CABINETS (Continued) **S106103448**

Affiliation City: Not reported
Affiliation State: Not reported
Affiliation Country: Not reported
Affiliation Zip: Not reported
Affiliation Phone: (805) 648-6943,

Affiliation Type Desc: Parent Corporation
Entity Name: RUBOTTOM CABINETS
Entity Title: Not reported
Affiliation Address: Not reported
Affiliation City: Not reported
Affiliation State: Not reported
Affiliation Country: Not reported
Affiliation Zip: Not reported
Affiliation Phone: ,

Name: WL RUBOTTOM CO INC
Address: 320 W LEWIS ST
City,State,Zip: VENTURA, CA 93001
Site ID: 546952
CERS ID: 274222
CERS Description: Industrial Facility Storm Water

Affiliation:
Affiliation Type Desc: Owner/Operator
Entity Name: WL Rubottom Co Inc
Entity Title: Operator
Affiliation Address: 320 W Lewis St
Affiliation City: Ventura
Affiliation State: CA
Affiliation Country: Not reported
Affiliation Zip: 93001
Affiliation Phone: ,

HWTS:
Name: W L RUBOTTOM CO
Address: 320 W LEWIS ST
Address 2: Not reported
City,State,Zip: VENTURA, CA 93001
EPA ID: CAL000383592
Inactive Date: Not reported
Create Date: 03/15/2013
Last Act Date: Not reported
Mailing Name: Not reported
Mailing Address: 320 W LEWIS ST
Mailing Address 2: Not reported
Mailing City,State,Zip: VENTURA, CA 930010000
Owner Name: W L RUBOTTOM CO
Owner Address: 320 W LEWIS ST
Owner Address 2: Not reported
Owner City,State,Zip: VENTURA, CA 930010000
Contact Name: MARK RUBOTTOM
Contact Address: 320 W LEWIS ST
Contact Address 2: Not reported
City,State,Zip: VENTURA, CA 93001

RUBOTTOM CABINETS (Continued) **S106103448**

Facility Status: Active
Facility Type: PERMANENT
Category: STATE
Latitude: 34.296594
Longitude: -119.300356

NAICS:
EPA ID: CAL000383592
Create Date: 2013-03-15 14:05:29.657
NAICS Code: 33711
NAICS Description: Wood Kitchen Cabinet and Countertop Manufacturing
Issued EPA ID Date: 2013-03-15 14:05:29.64300
Inactive Date: Not reported
Facility Name: W L RUBOTTOM CO
Facility Address: 320 W LEWIS ST
Facility Address 2: Not reported
Facility City: VENTURA
Facility County: Not reported
Facility State: CA
Facility Zip: 930010000

E61 **W L RUBOTTOM CO** **RCRA NonGen / NLR** **1024837696**
SW **320 W LEWIS ST** **CAL000383592**
< 1/8 **VENTURA, CA 93001**
0.094 mi.
495 ft. **Site 10 of 13 in cluster E**

Relative: **Lower**
Actual: **58 ft.**

RCRA Listings:
Date Form Received by Agency: 20130315
Handler Name: W L RUBOTTOM CO
Handler Address: 320 W LEWIS ST
Handler City,State,Zip: VENTURA, CA 93001-0000
EPA ID: CAL000383592
Contact Name: MARK RUBOTTOM
Contact Address: 320 W LEWIS ST
Contact City,State,Zip: VENTURA, CA 93001
Contact Telephone: 805-648-6943
Contact Fax: 805-648-7856
Contact Email: MARK@WLRUBOTTOM.COM
Contact Title: Not reported
EPA Region: 09
Land Type: Not reported
Federal Waste Generator Description: Not a generator, verified
Non-Notifier: Not reported
Biennial Report Cycle: Not reported
Accessibility: Not reported
Active Site Indicator: Handler Activities
State District Owner: Not reported
State District: Not reported
Mailing Address: 320 W LEWIS ST
Mailing City,State,Zip: VENTURA, CA 93001-0000
Owner Name: W L RUBOTTOM CO
Owner Type: Other
Operator Name: MARK RUBOTTOM
Operator Type: Other
Short-Term Generator Activity: No
Importer Activity: No

W L RUBOTTOM CO (Continued) **1024837696**

Mixed Waste Generator:	No
Transporter Activity:	No
Transfer Facility Activity:	No
Recycler Activity with Storage:	No
Small Quantity On-Site Burner Exemption:	No
Smelting Melting and Refining Furnace Exemption:	No
Underground Injection Control:	No
Off-Site Waste Receipt:	No
Universal Waste Indicator:	Yes
Universal Waste Destination Facility:	Yes
Federal Universal Waste:	No
Active Site Fed-Reg Treatment Storage and Disposal Facility:	Not reported
Active Site Converter Treatment storage and Disposal Facility:	Not reported
Active Site State-Reg Treatment Storage and Disposal Facility:	Not reported
Active Site State-Reg Handler:	---
Federal Facility Indicator:	Not reported
Hazardous Secondary Material Indicator:	N
Sub-Part K Indicator:	Not reported
Commercial TSD Indicator:	No
Treatment Storage and Disposal Type:	Not reported
2018 GPRA Permit Baseline:	Not on the Baseline
2018 GPRA Renewals Baseline:	Not on the Baseline
Permit Renewals Workload Universe:	Not reported
Permit Workload Universe:	Not reported
Permit Progress Universe:	Not reported
Post-Closure Workload Universe:	Not reported
Closure Workload Universe:	Not reported
202 GPRA Corrective Action Baseline:	No
Corrective Action Workload Universe:	No
Subject to Corrective Action Universe:	No
Non-TSDFs Where RCRA CA has Been Imposed Universe:	No
TSDFs Potentially Subject to CA Under 3004 (u)/(v) Universe:	No
TSDFs Only Subject to CA under Discretionary Auth Universe:	No
Corrective Action Priority Ranking:	No NCAPS ranking
Environmental Control Indicator:	No
Institutional Control Indicator:	No
Human Exposure Controls Indicator:	N/A
Groundwater Controls Indicator:	N/A
Operating TSDF Universe:	Not reported
Full Enforcement Universe:	Not reported
Significant Non-Complier Universe:	No
Unaddressed Significant Non-Complier Universe:	No
Addressed Significant Non-Complier Universe:	No
Significant Non-Complier With a Compliance Schedule Universe:	No
Financial Assurance Required: Not reported	
Handler Date of Last Change:	20180906
Recognized Trader-Importer:	No
Recognized Trader-Exporter:	No
Importer of Spent Lead Acid Batteries:	No
Exporter of Spent Lead Acid Batteries:	No
Recycler Activity Without Storage:	No
Manifest Broker:	No
Sub-Part P Indicator:	No

Handler - Owner Operator:
Owner/Operator Indicator: Owner

W L RUBOTTOM CO (Continued) **1024837696**

Owner/Operator Name: W L RUBOTTOM CO
Legal Status: Other
Date Became Current: Not reported
Date Ended Current: Not reported
Owner/Operator Address: 320 W LEWIS ST
Owner/Operator City,State,Zip: VENTURA, CA 93001-0000
Owner/Operator Telephone: 805-648-6943
Owner/Operator Telephone Ext: Not reported
Owner/Operator Fax: Not reported
Owner/Operator Email: Not reported

Owner/Operator Indicator: Operator
Owner/Operator Name: MARK RUBOTTOM
Legal Status: Other
Date Became Current: Not reported
Date Ended Current: Not reported
Owner/Operator Address: 320 W LEWIS ST
Owner/Operator City,State,Zip: VENTURA, CA 93001
Owner/Operator Telephone: 805-648-6943
Owner/Operator Telephone Ext: Not reported
Owner/Operator Fax: Not reported
Owner/Operator Email: Not reported

Historic Generators:
Receive Date: 20130315
Handler Name: W L RUBOTTOM CO
Federal Waste Generator Description: Not a generator, verified
State District Owner: Not reported
Large Quantity Handler of Universal Waste: No
Recognized Trader Importer: No
Recognized Trader Exporter: No
Spent Lead Acid Battery Importer: No
Spent Lead Acid Battery Exporter: No
Current Record: Yes
Non Storage Recycler Activity: Not reported
Electronic Manifest Broker: Not reported

List of NAICS Codes and Descriptions:
NAICS Code: 33711
NAICS Description: WOOD KITCHEN CABINET AND COUNTERTOP MANUFACTURING

Facility Has Received Notices of Violations:
Violations: No Violations Found

Evaluation Action Summary:
Evaluations: No Evaluations Found

I62 **WEATHERFORD OIL COUNTRY MANUFACTURING** **RCRA NonGen / NLR** **1024830582**
North **250 W STANLEY AVE** **CAL000365760**
< 1/8 **VENTURA, CA 93001**
0.107 mi.
563 ft. **Site 1 of 16 in cluster I**

Relative: **Higher**

Actual: **78 ft.**

RCRA Listings:

Date Form Received by Agency:	20181001
Handler Name:	WEATHERFORD OIL COUNTRY MANUFACTURING
Handler Address:	250 W STANLEY AVE
Handler City,State,Zip:	VENTURA, CA 93001
EPA ID:	CAL000365760
Contact Name:	CECIL B JACOBSON
Contact Address:	E 1400 N
Contact City,State,Zip:	MAPLETON, UT 84664
Contact Telephone:	801-491-0527
Contact Fax:	Not reported
Contact Email:	CECIL.JACOBSON@WEATHERFORD.COM
Contact Title:	SR. ENVIRONMENTAL PROJECT MANAGER
EPA Region:	09
Land Type:	Private
Federal Waste Generator Description:	Not a generator, verified
Non-Notifier:	Not reported
Biennial Report Cycle:	2017
Accessibility:	Not reported
Active Site Indicator:	Not reported
State District Owner:	Not reported
State District:	Not reported
Mailing Address:	E 1400 N
Mailing City,State,Zip:	MAPLETON, UT 84664
Owner Name:	JOHN E. TAFT, JETCO PROPERTIES
Owner Type:	Private
Operator Name:	WEATHERFORD U.S.,L.P.
Operator Type:	Private
Short-Term Generator Activity:	No
Importer Activity:	No
Mixed Waste Generator:	No
Transporter Activity:	No
Transfer Facility Activity:	No
Recycler Activity with Storage:	No
Small Quantity On-Site Burner Exemption:	No
Smelting Melting and Refining Furnace Exemption:	No
Underground Injection Control:	No
Off-Site Waste Receipt:	No
Universal Waste Indicator:	No
Universal Waste Destination Facility:	No
Federal Universal Waste:	No
Active Site Fed-Reg Treatment Storage and Disposal Facility:	Not reported
Active Site Converter Treatment storage and Disposal Facility:	Not reported
Active Site State-Reg Treatment Storage and Disposal Facility:	Not reported
Active Site State-Reg Handler:	---
Federal Facility Indicator:	Not reported
Hazardous Secondary Material Indicator:	N
Sub-Part K Indicator:	Not reported
Commercial TSD Indicator:	No
Treatment Storage and Disposal Type:	Not reported
2018 GPRA Permit Baseline:	Not on the Baseline
2018 GPRA Renewals Baseline:	Not on the Baseline
Permit Renewals Workload Universe:	Not reported

WEATHERFORD OIL COUNTRY MANUFACTURING (Continued) **1024830582**

Permit Workload Universe:	Not reported
Permit Progress Universe:	Not reported
Post-Closure Workload Universe:	Not reported
Closure Workload Universe:	Not reported
202 GPRA Corrective Action Baseline:	No
Corrective Action Workload Universe:	No
Subject to Corrective Action Universe:	No
Non-TSDFs Where RCRA CA has Been Imposed Universe:	No
TSDFs Potentially Subject to CA Under 3004 (u)/(v) Universe:	No
TSDFs Only Subject to CA under Discretionary Auth Universe:	No
Corrective Action Priority Ranking:	No NCAPS ranking
Environmental Control Indicator:	No
Institutional Control Indicator:	No
Human Exposure Controls Indicator:	N/A
Groundwater Controls Indicator:	N/A
Operating TSDF Universe:	Not reported
Full Enforcement Universe:	Not reported
Significant Non-Complier Universe:	No
Unaddressed Significant Non-Complier Universe:	No
Addressed Significant Non-Complier Universe:	No
Significant Non-Complier With a Compliance Schedule Universe:	No
Financial Assurance Required: Not reported	
Handler Date of Last Change:	20181126
Recognized Trader-Importer:	No
Recognized Trader-Exporter:	No
Importer of Spent Lead Acid Batteries:	No
Exporter of Spent Lead Acid Batteries:	No
Recycler Activity Without Storage:	No
Manifest Broker:	No
Sub-Part P Indicator:	No

Biennial: List of Years
Year: 2017

Click Here for Biennial Reporting System Data:

Hazardous Waste Summary:
Waste Code: D001
Waste Description: IGNITABLE WASTE

Waste Code: D008
Waste Description: LEAD

Handler - Owner Operator:
Owner/Operator Indicator: Operator
Owner/Operator Name: WEATHERFORD U.S.,L.P.
Legal Status: Private
Date Became Current: 20001211
Date Ended Current: Not reported
Owner/Operator Address: 2000 SAINT JAMES PLACE
Owner/Operator City,State,Zip: HOUSTON, TX 77056
Owner/Operator Telephone: 800-257-3826
Owner/Operator Telephone Ext: Not reported
Owner/Operator Fax: Not reported
Owner/Operator Email: CECIL.JACOBSON@WEATHERFORD.COM

WEATHERFORD OIL COUNTRY MANUFACTURING (Continued) **1024830582**

Owner/Operator Indicator: Owner
Owner/Operator Name: JOHN E. TAFT, JETCO PROPERTIES
Legal Status: Private
Date Became Current: 20000101
Date Ended Current: Not reported
Owner/Operator Address: 2158 BALDWIN RD
Owner/Operator City,State,Zip: OJAI, CA 93023
Owner/Operator Telephone: 805-218-2737
Owner/Operator Telephone Ext: Not reported
Owner/Operator Fax: 805-649-3830
Owner/Operator Email: JOHNETAFT@GMAIL.COM

Historic Generators:
Receive Date: 20181001
Handler Name: WEATHERFORD OIL COUNTRY MANUFACTURING
Federal Waste Generator Description: Not a generator, verified
State District Owner: Not reported
Large Quantity Handler of Universal Waste: No
Recognized Trader Importer: No
Recognized Trader Exporter: No
Spent Lead Acid Battery Importer: No
Spent Lead Acid Battery Exporter: No
Current Record: Yes
Non Storage Recycler Activity: No
Electronic Manifest Broker: No

List of NAICS Codes and Descriptions:
NAICS Code: 333132
NAICS Description: OIL AND GAS FIELD MACHINERY AND EQUIPMENT MANUFACTURING

Facility Has Received Notices of Violations:
Violations: No Violations Found

Evaluation Action Summary:
Evaluations: No Evaluations Found

I63 **VETCO OFFSHORE INC.** **CA HIST UST** **U001579042**
North **250 W STANLEY AVE** **N/A**
< 1/8 **VENTURA, CA 93001**
0.107 mi.
563 ft. **Site 2 of 16 in cluster I**

Relative:
Higher

Actual:
78 ft.

HIST UST:
Name: VETCO OFFSHORE INC.
Address: 250 W STANLEY AVE
City,State,Zip: VENTURA, CA 93001
File Number: Not reported
URL: Not reported
Region: STATE
Facility ID: 00000001432
Facility Type: Other
Other Type: MANUFACTURING
Contact Name: PETER R. CASALE
Telephone: 8056532500
Owner Name: VETCO OFFSHORE, INC.

VETCO OFFSHORE INC. (Continued) **U001579042**

Owner Address:	250 W. STANLEY AVENUE
Owner City,St,Zip:	VENTURA, CA 93301
Total Tanks:	0024
Tank Num:	001
Container Num:	CHIP 1
Year Installed:	Not reported
Tank Capacity:	00000200
Tank Used for:	WASTE
Type of Fuel:	Not reported
Container Construction Thickness:	Not reported
Leak Detection:	Visual
Tank Num:	002
Container Num:	GARAGE 1
Year Installed:	Not reported
Tank Capacity:	00000000
Tank Used for:	WASTE
Type of Fuel:	WASTE OIL
Container Construction Thickness:	Not reported
Leak Detection:	Visual
Tank Num:	003
Container Num:	GARAGE 2
Year Installed:	Not reported
Tank Capacity:	00000750
Tank Used for:	WASTE
Type of Fuel:	WASTE OIL
Container Construction Thickness:	Not reported
Leak Detection:	Visual
Tank Num:	004
Container Num:	GARAGE 3
Year Installed:	Not reported
Tank Capacity:	00000000
Tank Used for:	WASTE
Type of Fuel:	WASTE OIL
Container Construction Thickness:	Not reported
Leak Detection:	Visual
Tank Num:	005
Container Num:	GAS 1
Year Installed:	Not reported
Tank Capacity:	00000500
Tank Used for:	PRODUCT
Type of Fuel:	DIESEL
Container Construction Thickness:	12
Leak Detection:	None
Tank Num:	006
Container Num:	GAS 2
Year Installed:	Not reported
Tank Capacity:	00008000
Tank Used for:	PRODUCT
Type of Fuel:	UNLEADED
Container Construction Thickness:	0.25
Leak Detection:	None

VETCO OFFSHORE INC. (Continued) **U001579042**

Tank Num:	007
Container Num:	GAS 3
Year Installed:	Not reported
Tank Capacity:	00002000
Tank Used for:	PRODUCT
Type of Fuel:	DIESEL
Container Construction Thickness:	3/16
Leak Detection:	None

Tank Num:	008
Container Num:	GAS 4
Year Installed:	Not reported
Tank Capacity:	00002000
Tank Used for:	PRODUCT
Type of Fuel:	REGULAR
Container Construction Thickness:	3/16
Leak Detection:	None

Tank Num:	009
Container Num:	HUMBLE 1
Year Installed:	1970
Tank Capacity:	01565000
Tank Used for:	WASTE
Type of Fuel:	Not reported
Container Construction Thickness:	10
Leak Detection:	Visual

Tank Num:	010
Container Num:	JOBS 1
Year Installed:	1938
Tank Capacity:	00000500
Tank Used for:	WASTE
Type of Fuel:	Not reported
Container Construction Thickness:	Not reported
Leak Detection:	Visual

Tank Num:	011
Container Num:	JOBT 1
Year Installed:	1938
Tank Capacity:	00013500
Tank Used for:	WASTE
Type of Fuel:	Not reported
Container Construction Thickness:	Not reported
Leak Detection:	Visual

Tank Num:	012
Container Num:	PARK 1
Year Installed:	Not reported
Tank Capacity:	00000000
Tank Used for:	WASTE
Type of Fuel:	Not reported
Container Construction Thickness:	Not reported
Leak Detection:	Visual

Tank Num:	013
Container Num:	PARK 2
Year Installed:	Not reported

VETCO OFFSHORE INC. (Continued) **U001579042**

Tank Capacity:	00000000
Tank Used for:	WASTE
Type of Fuel:	Not reported
Container Construction Thickness:	Not reported
Leak Detection:	Visual

Tank Num:	014
Container Num:	PARK 3
Year Installed:	Not reported
Tank Capacity:	00000000
Tank Used for:	WASTE
Type of Fuel:	Not reported
Container Construction Thickness:	Not reported
Leak Detection:	Visual

Tank Num:	015
Container Num:	PERF 1
Year Installed:	Not reported
Tank Capacity:	00001500
Tank Used for:	WASTE
Type of Fuel:	Not reported
Container Construction Thickness:	Not reported
Leak Detection:	Visual

Tank Num:	016
Container Num:	TEST 1
Year Installed:	Not reported
Tank Capacity:	00000960
Tank Used for:	WASTE
Type of Fuel:	Not reported
Container Construction Thickness:	Not reported
Leak Detection:	Visual

Tank Num:	017
Container Num:	TEST 2
Year Installed:	1968
Tank Capacity:	00090000
Tank Used for:	WASTE
Type of Fuel:	Not reported
Container Construction Thickness:	12
Leak Detection:	Visual

Tank Num:	018
Container Num:	T&A 1
Year Installed:	1983
Tank Capacity:	00135000
Tank Used for:	WASTE
Type of Fuel:	Not reported
Container Construction Thickness:	17
Leak Detection:	Visual

Tank Num:	019
Container Num:	T&A 2
Year Installed:	1983
Tank Capacity:	00001080
Tank Used for:	WASTE
Type of Fuel:	Not reported

VETCO OFFSHORE INC. (Continued) **U001579042**

Container Construction Thickness:	8
Leak Detection:	Visual
Tank Num:	020
Container Num:	T&A 3
Year Installed:	1983
Tank Capacity:	00033600
Tank Used for:	WASTE
Type of Fuel:	Not reported
Container Construction Thickness:	10
Leak Detection:	Visual
Tank Num:	021
Container Num:	T&A 4
Year Installed:	1983
Tank Capacity:	00006000
Tank Used for:	WASTE
Type of Fuel:	Not reported
Container Construction Thickness:	7
Leak Detection:	Visual
Tank Num:	022
Container Num:	WASH 1
Year Installed:	Not reported
Tank Capacity:	00002000
Tank Used for:	WASTE
Type of Fuel:	Not reported
Container Construction Thickness:	Not reported
Leak Detection:	Visual
Tank Num:	023
Container Num:	003053
Year Installed:	1983
Tank Capacity:	00005000
Tank Used for:	WASTE
Type of Fuel:	Not reported
Container Construction Thickness:	0.267
Leak Detection:	Visual
Tank Num:	024
Container Num:	003062
Year Installed:	1983
Tank Capacity:	00010000
Tank Used for:	WASTE
Type of Fuel:	Not reported
Container Construction Thickness:	0.267
Leak Detection:	Visual

I64 **CE VETCO INC** **RCRA-SQG** **1000432015**
North **250 W STANLEY AVE** **RAATS** **CAT000618611**
< 1/8 **VENTURA, CA 93001** **FINDS**
0.107 mi. **ECHO**
563 ft. **Site 3 of 16 in cluster I** **CA HAZNET**
CA HWTS

Relative:
Higher

Actual:
78 ft.

RCRA Listings:

Date Form Received by Agency:		19960901
Handler Name:	CE VETCO INC	
Handler Address:		250 W STANLEY AVE
Handler City,State,Zip:		VENTURA, CA 93001
EPA ID:		CAT000618611
Contact Name:		Not reported
Contact Address:		Not reported
Contact City,State,Zip:		Not reported
Contact Telephone:		Not reported
Contact Fax:		Not reported
Contact Email:		Not reported
Contact Title:		Not reported
EPA Region:		09
Land Type:		Not reported
Federal Waste Generator Description:		Small Quantity Generator
Non-Notifier:		Not reported
Biennial Report Cycle:		Not reported
Accessibility:		Not reported
Active Site Indicator:		Handler Activities
State District Owner:		CA
State District:		3
Mailing Address:		W STANLEY AVE
Mailing City,State,Zip:		VENTURA, CA 93001
Owner Name:	COMBUSTION ENGINEERING	
Owner Type:		Private
Operator Name:	NOT REQUIRED	
Operator Type:		Private
Short-Term Generator Activity:		No
Importer Activity:		No
Mixed Waste Generator:		No
Transporter Activity:		No
Transfer Facility Activity:		No
Recycler Activity with Storage:		No
Small Quantity On-Site Burner Exemption:		No
Smelting Melting and Refining Furnace Exemption:		No
Underground Injection Control:		No
Off-Site Waste Receipt:		No
Universal Waste Indicator:		No
Universal Waste Destination Facility:		No
Federal Universal Waste:		No
Active Site Fed-Reg Treatment Storage and Disposal Facility:		Not reported
Active Site Converter Treatment storage and Disposal Facility:		Not reported
Active Site State-Reg Treatment Storage and Disposal Facility:		Not reported
Active Site State-Reg Handler:		---
Federal Facility Indicator:		Not reported
Hazardous Secondary Material Indicator:		NN
Sub-Part K Indicator:		Not reported
Commercial TSD Indicator:		No
Treatment Storage and Disposal Type:		Not reported
2018 GPRA Permit Baseline:		Not on the Baseline
2018 GPRA Renewals Baseline:		Not on the Baseline

CE VETCO INC (Continued) **1000432015**

Permit Renewals Workload Universe:	Not reported
Permit Workload Universe:	Not reported
Permit Progress Universe:	Not reported
Post-Closure Workload Universe:	Not reported
Closure Workload Universe:	Not reported
202 GPRA Corrective Action Baseline:	No
Corrective Action Workload Universe:	No
Subject to Corrective Action Universe:	No
Non-TSDFs Where RCRA CA has Been Imposed Universe:	No
TSDFs Potentially Subject to CA Under 3004 (u)/(v) Universe:	No
TSDFs Only Subject to CA under Discretionary Auth Universe:	No
Corrective Action Priority Ranking:	No NCAPS ranking
Environmental Control Indicator:	No
Institutional Control Indicator:	No
Human Exposure Controls Indicator:	N/A
Groundwater Controls Indicator:	N/A
Operating TSDF Universe:	Not reported
Full Enforcement Universe:	Not reported
Significant Non-Complier Universe:	No
Unaddressed Significant Non-Complier Universe:	No
Addressed Significant Non-Complier Universe:	No
Significant Non-Complier With a Compliance Schedule Universe:	No
Financial Assurance Required: Not reported	
Handler Date of Last Change:	20000915
Recognized Trader-Importer:	No
Recognized Trader-Exporter:	No
Importer of Spent Lead Acid Batteries:	No
Exporter of Spent Lead Acid Batteries:	No
Recycler Activity Without Storage:	Not reported
Manifest Broker:	Not reported
Sub-Part P Indicator:	No

Handler - Owner Operator:

Owner/Operator Indicator:	Operator
Owner/Operator Name: NOT REQUIRED	
Legal Status:	Private
Date Became Current:	Not reported
Date Ended Current:	Not reported
Owner/Operator Address:	NOT REQUIRED
Owner/Operator City,State,Zip:	NOT REQUIRED, ME 99999
Owner/Operator Telephone:	415-555-1212
Owner/Operator Telephone Ext:	Not reported
Owner/Operator Fax:	Not reported
Owner/Operator Email:	Not reported

Owner/Operator Indicator:	Owner
Owner/Operator Name: COMBUSTION ENGINEERING	
Legal Status:	Private
Date Became Current:	Not reported
Date Ended Current:	Not reported
Owner/Operator Address:	NOT REQUIRED
Owner/Operator City,State,Zip:	NOT REQUIRED, ME 99999
Owner/Operator Telephone:	415-555-1212
Owner/Operator Telephone Ext:	Not reported
Owner/Operator Fax:	Not reported
Owner/Operator Email:	Not reported

CE VETCO INC (Continued) **1000432015**

Historic Generators:
Receive Date: 19960901
Handler Name: CE VETCO INC
Federal Waste Generator Description: Small Quantity Generator
State District Owner: CA
Large Quantity Handler of Universal Waste: No
Recognized Trader Importer: No
Recognized Trader Exporter: No
Spent Lead Acid Battery Importer: No
Spent Lead Acid Battery Exporter: No
Current Record: Yes
Non Storage Recycler Activity: Not reported
Electronic Manifest Broker: Not reported

List of NAICS Codes and Descriptions:
NAICS Codes: No NAICS Codes Found

Facility Has Received Notices of Violations:
Violations: No Violations Found

Evaluation Action Summary:
Evaluations: No Evaluations Found

RAATS:
Entry No: 1
Facility ID: CAT000618611
Type: Not reported
Docket No: 81-085
Region: 09
Issue Date: 01/30/1981
Final Date: Not reported
Status: Complaint Issued
Additional: 0
Action ID: 560
Action: 3008 (A)
Violation No: Not reported
Viol No Cited: 1 3001
Total No Cited: Not reported
Reg Type: Not reported
Prop. Penalty: 300.00
Final Penalty: .00
Total Prop. Penalty: 300.00
Comments: COMPLAINT WITHDRAWN.

Entry No: 1
Facility ID: CAT000618611
Type: Not reported
Docket No: 81-085
Region: 09
Issue Date: 01/30/1981
Final Date: Not reported
Status: Complaint Issued
Additional: 0
Action ID: 560

CE VETCO INC (Continued) **1000432015**

Action: 3008 (A)
Violation No: Not reported
Viol No Cited: 2 261.33
Total No Cited: Not reported
Reg Type: Not reported
Prop. Penalty: *
Final Penalty: .00
Total Prop. Penalty: 300.00
Comments: COMPLAINT WITHDRAWN.

FINDS:
Registry ID: 110055885494

Click Here for FRS Facility Detail Report:

Environmental Interest/Information System:
RCRAInfo is a national information system that supports the Resource Conservation and Recovery Act (RCRA) program through the tracking of events and activities related to facilities that generate, transport, and treat, store, or dispose of hazardous waste. RCRAInfo allows RCRA program staff to track the notification, permit, compliance, and corrective action activities required under RCRA.
STATE MASTER
HAZARDOUS WASTE BIENNIAL REPORTER
Registry ID: 110009554990

Click Here for FRS Facility Detail Report:

Environmental Interest/Information System:
RCRAInfo is a national information system that supports the Resource Conservation and Recovery Act (RCRA) program through the tracking of events and activities related to facilities that generate, transport, and treat, store, or dispose of hazardous waste. RCRAInfo allows RCRA program staff to track the notification, permit, compliance, and corrective action activities required under RCRA.

Click this hyperlink while viewing on your computer to access additional FINDS: detail in the EDR Site Report.

ECHO:
Envid: 1000432015
Registry ID: 110055885494
DFR URL: http://echo.epa.gov/detailed-facility-report?fid=110055885494
Name: WEATHERFORD OIL COUNTRY MFG INC
Address: 250 W STANLEY AVE
City,State,Zip: VENTURA, CA 93001

Envid: 1000432015
Registry ID: 110009554990
DFR URL: http://echo.epa.gov/detailed-facility-report?fid=110009554990
Name: CE VETCO INC
Address: 250 W STANLEY AVE
City,State,Zip: VENTURA, CA 93001

HAZNET:
Name: CE VETCO INC
Address: 250 W STANLEY AVE
Address 2: Not reported

CE VETCO INC (Continued) **1000432015**

City,State,Zip: VENTURA, CA 930010000
Contact: UNDELIVERABLE PER 93 FEE FORM
Telephone: --
Mailing Name: Not reported
Mailing Address: 250 W STANLEY AVE

Year: 1999
Gepaid: CAT000618611
TSD EPA ID: CAD089446710
CA Waste Code: 214 - Unspecified solvent mixture
Disposal Method: -
Tons: 0.7

Year: 1991
Gepaid: CAT000618611
TSD EPA ID: CAD980675276
CA Waste Code: 611 - Contaminated soil from site clean-up
Disposal Method: D80 - Disposal, Land Fill
Tons: 30.3408

Year: 1990
Gepaid: CAT000618611
TSD EPA ID: CAD089446710
CA Waste Code: 214 - Unspecified solvent mixture
Disposal Method: R01 - Recycler
Tons: 0.7

Year: 1990
Gepaid: CAT000618611
TSD EPA ID: CAT080013352
CA Waste Code: 221 - Waste oil and mixed oil
Disposal Method: R01 - Recycler
Tons: 27.4803

Year: 1989
Gepaid: CAT000618611
TSD EPA ID: CAD980883177
CA Waste Code: 221 - Waste oil and mixed oil
Disposal Method: 01 -
Tons: 20.85

Year: 1989
Gepaid: CAT000618611
TSD EPA ID: CAD020748125
CA Waste Code: 611 - Contaminated soil from site clean-up
Disposal Method: D80 - Disposal, Land Fill
Tons: 128.1056

Year: 1989
Gepaid: CAT000618611
TSD EPA ID: CAT000646117
CA Waste Code: 611 - Contaminated soil from site clean-up
Disposal Method: 03 -
Tons: 13.4848

Year: 1989
Gepaid: CAT000618611

CE VETCO INC (Continued) **1000432015**

TSD EPA ID: CAT000646117
CA Waste Code: 611 - Contaminated soil from site clean-up
Disposal Method: D80 - Disposal, Land Fill
Tons: 62.3672

Year: 1988
Gepaid: CAT000618611
TSD EPA ID: CAD020748125
CA Waste Code: 431 - Phosphate sludge
Disposal Method: D80 - Disposal, Land Fill
Tons: 1.2

Year: 1988
Gepaid: CAT000618611
TSD EPA ID: CAD050806850
CA Waste Code: 213 - Hydrocarbon solvents (benzene, hexane, Stoddard, Etc.)
Disposal Method: -
Tons: 0.2085

Click this hyperlink while viewing on your computer to access
99 additional CA HAZNET: record(s) in the EDR Site Report.

Additional Info:
Year: 1999
Gen EPA ID: CAT000618611

Shipment Date: 19990807
Creation Date: 9/12/1995 0:00:00
Receipt Date: Not reported
Manifest ID: 89641343
Trans EPA ID: CAD095146296
Trans Name: Not reported
Trans 2 EPA ID: Not reported
Trans 2 Name: Not reported
TSDF EPA ID: CAD089446710
Trans Name: Not reported
TSDF Alt EPA ID: Not reported
TSDF Alt Name: Not reported
Waste Code Description: 214 - Unspecified solvent mixture
RCRA Code: Not reported
Meth Code: - Not reported
Quantity Tons: 0.7
Waste Quantity: 1400
Quantity Unit: P
Additional Code 1: Not reported
Additional Code 2: Not reported
Additional Code 3: Not reported
Additional Code 4: Not reported
Additional Code 5: Not reported

HWTS:
Name: CE VETCO INC
Address: 250 W STANLEY AVE
Address 2: Not reported
City,State,Zip: VENTURA, CA 93001

CE VETCO INC (Continued) **1000432015**

EPA ID:	CAT000618611
Inactive Date:	06/30/2000
Create Date:	07/23/1982
Last Act Date:	Not reported
Mailing Name:	Not reported
Mailing Address:	250 W STANLEY AVE
Mailing Address 2:	Not reported
Mailing City,State,Zip:	VENTURA, CA 930010000
Owner Name:	COMBUSTION ENGINEERING
Owner Address:	Not reported
Owner Address 2:	Not reported
Owner City,State,Zip:	Not reported
Contact Name:	UNDELIVERABLE PER 93 FEE FORM
Contact Address:	INACT PER NONDEL 00VQ - CR
Contact Address 2:	Not reported
City,State,Zip:	Not reported
Facility Status:	Inactive
Facility Type:	PERMANENT
Category:	FEDERAL
Latitude:	34.300043
Longitude:	-119.297607

I65 **VETCO OFFSHORE INC.** **CA SWEEPS UST** **S101619900**
North **250 W STANLEY AVE** **CA HIST UST** **N/A**
< 1/8 **VENTURA, CA 93001** **CA FID UST**
0.107 mi. **CA VENTURA CO. BWT**
563 ft. **Site 4 of 16 in cluster I** **CA NPDES**
CA CIWQS
Relative: Higher **CA CERS**

Actual: 78 ft.

SWEEPS UST:

Name:	VETCO OFFSHORE INC.
Address:	250 W STANLEY AVE
City:	VENTURA
Status:	Active
Comp Number:	1432
Number:	9
Board Of Equalization:	Not reported
Referral Date:	07-01-85
Action Date:	Not reported
Created Date:	02-29-88
Owner Tank Id:	CHIP 1
SWRCB Tank Id:	56-020-001432-000001
Tank Status:	A
Capacity:	200
Active Date:	07-01-85
Tank Use:	UNKNOWN
STG:	W
Content:	Not reported
Number Of Tanks:	14

Name:	VETCO OFFSHORE INC.
Address:	250 W STANLEY AVE
City:	VENTURA
Status:	Active
Comp Number:	1432
Number:	9
Board Of Equalization:	Not reported

VETCO OFFSHORE INC. (Continued) **S101619900**

Referral Date:	07-01-85
Action Date:	Not reported
Created Date:	02-29-88
Owner Tank Id:	GARAGE 2
SWRCB Tank Id:	56-020-001432-000002
Tank Status:	A
Capacity:	750
Active Date:	07-01-85
Tank Use:	OIL
STG:	W
Content:	WASTE OIL
Number Of Tanks:	Not reported

Name:	VETCO OFFSHORE INC.
Address:	250 W STANLEY AVE
City:	VENTURA
Status:	Active
Comp Number:	1432
Number:	9
Board Of Equalization:	Not reported
Referral Date:	07-01-85
Action Date:	Not reported
Created Date:	02-29-88
Owner Tank Id:	GARAGE 3
SWRCB Tank Id:	56-020-001432-000003
Tank Status:	A
Capacity:	Not reported
Active Date:	07-01-85
Tank Use:	OIL
STG:	W
Content:	WASTE OIL
Number Of Tanks:	Not reported

Name:	VETCO OFFSHORE INC.
Address:	250 W STANLEY AVE
City:	VENTURA
Status:	Active
Comp Number:	1432
Number:	9
Board Of Equalization:	Not reported
Referral Date:	07-01-85
Action Date:	Not reported
Created Date:	02-29-88
Owner Tank Id:	GAS 1
SWRCB Tank Id:	56-020-001432-000004
Tank Status:	A
Capacity:	500
Active Date:	07-01-85
Tank Use:	M.V. FUEL
STG:	P
Content:	DIESEL
Number Of Tanks:	Not reported

Name:	VETCO OFFSHORE INC.
Address:	250 W STANLEY AVE
City:	VENTURA
Status:	Active

VETCO OFFSHORE INC. (Continued) **S101619900**

Comp Number: 1432
Number: 9
Board Of Equalization: Not reported
Referral Date: 07-01-85
Action Date: Not reported
Created Date: 02-29-88
Owner Tank Id: GAS 2
SWRCB Tank Id: 56-020-001432-000005
Tank Status: A
Capacity: 8000
Active Date: 07-01-85
Tank Use: M.V. FUEL
STG: P
Content: REG UNLEADED
Number Of Tanks: Not reported

Name: VETCO OFFSHORE INC.
Address: 250 W STANLEY AVE
City: VENTURA
Status: Active
Comp Number: 1432
Number: 9
Board Of Equalization: Not reported
Referral Date: 07-01-85
Action Date: Not reported
Created Date: 02-29-88
Owner Tank Id: GAS 3
SWRCB Tank Id: 56-020-001432-000006
Tank Status: A
Capacity: 2000
Active Date: 07-01-85
Tank Use: M.V. FUEL
STG: P
Content: DIESEL
Number Of Tanks: Not reported

Name: VETCO OFFSHORE INC.
Address: 250 W STANLEY AVE
City: VENTURA
Status: Active
Comp Number: 1432
Number: 9
Board Of Equalization: Not reported
Referral Date: 07-01-85
Action Date: Not reported
Created Date: 02-29-88
Owner Tank Id: GAS 4
SWRCB Tank Id: 56-020-001432-000007
Tank Status: A
Capacity: 2000
Active Date: 07-01-85
Tank Use: M.V. FUEL
STG: P
Content: LEADED
Number Of Tanks: Not reported

Name: VETCO OFFSHORE INC.

VETCO OFFSHORE INC. (Continued) **S101619900**

Address:	250 W STANLEY AVE
City:	VENTURA
Status:	Active
Comp Number:	1432
Number:	9
Board Of Equalization:	Not reported
Referral Date:	07-01-85
Action Date:	Not reported
Created Date:	02-29-88
Owner Tank Id:	PARK 1
SWRCB Tank Id:	56-020-001432-000008
Tank Status:	A
Capacity:	Not reported
Active Date:	07-01-85
Tank Use:	UNKNOWN
STG:	W
Content:	Not reported
Number Of Tanks:	Not reported

Name:	VETCO OFFSHORE INC.
Address:	250 W STANLEY AVE
City:	VENTURA
Status:	Active
Comp Number:	1432
Number:	9
Board Of Equalization:	Not reported
Referral Date:	07-01-85
Action Date:	Not reported
Created Date:	02-29-88
Owner Tank Id:	PARK 2
SWRCB Tank Id:	56-020-001432-000009
Tank Status:	A
Capacity:	Not reported
Active Date:	07-01-85
Tank Use:	UNKNOWN
STG:	W
Content:	Not reported
Number Of Tanks:	Not reported

Name:	VETCO OFFSHORE INC.
Address:	250 W STANLEY AVE
City:	VENTURA
Status:	Active
Comp Number:	1432
Number:	9
Board Of Equalization:	Not reported
Referral Date:	07-01-85
Action Date:	Not reported
Created Date:	02-29-88
Owner Tank Id:	PARK 3
SWRCB Tank Id:	56-020-001432-000010
Tank Status:	A
Capacity:	Not reported
Active Date:	07-01-85
Tank Use:	UNKNOWN
STG:	W
Content:	Not reported

VETCO OFFSHORE INC. (Continued) **S101619900**

Number Of Tanks: Not reported

Name: VETCO OFFSHORE INC.
Address: 250 W STANLEY AVE
City: VENTURA
Status: Active
Comp Number: 1432
Number: 9
Board Of Equalization: Not reported
Referral Date: 07-01-85
Action Date: Not reported
Created Date: 02-29-88
Owner Tank Id: PERF 1
SWRCB Tank Id: 56-020-001432-000011
Tank Status: A
Capacity: 1500
Active Date: 07-01-85
Tank Use: UNKNOWN
STG: W
Content: Not reported
Number Of Tanks: Not reported

Name: VETCO OFFSHORE INC.
Address: 250 W STANLEY AVE
City: VENTURA
Status: Active
Comp Number: 1432
Number: 9
Board Of Equalization: Not reported
Referral Date: 07-01-85
Action Date: Not reported
Created Date: 02-29-88
Owner Tank Id: WASH 1
SWRCB Tank Id: 56-020-001432-000012
Tank Status: A
Capacity: 2000
Active Date: 07-01-85
Tank Use: UNKNOWN
STG: W
Content: Not reported
Number Of Tanks: Not reported

Name: VETCO OFFSHORE INC.
Address: 250 W STANLEY AVE
City: VENTURA
Status: Active
Comp Number: 1432
Number: 9
Board Of Equalization: Not reported
Referral Date: 07-01-85
Action Date: Not reported
Created Date: 02-29-88
Owner Tank Id: 3053
SWRCB Tank Id: 56-020-001432-000013
Tank Status: A
Capacity: 5000
Active Date: 07-01-85

VETCO OFFSHORE INC. (Continued) **S101619900**

Tank Use: UNKNOWN
STG: W
Content: Not reported
Number Of Tanks: Not reported

Name: VETCO OFFSHORE INC.
Address: 250 W STANLEY AVE
City: VENTURA
Status: Active
Comp Number: 1432
Number: 9
Board Of Equalization: Not reported
Referral Date: 07-01-85
Action Date: Not reported
Created Date: 02-29-88
Owner Tank Id: 3062
SWRCB Tank Id: 56-020-001432-000014
Tank Status: A
Capacity: 10000
Active Date: 07-01-85
Tank Use: UNKNOWN
STG: W
Content: Not reported
Number Of Tanks: Not reported

HIST UST:
Name: VETCO OFFSHORE INC
Address: 250 W STANLEY AVENUE
City,State,Zip: VENTURA, CA 93001
File Number: 0002D0FD
URL: http://geotracker.waterboards.ca.gov/ustpdfs/pdf/0002D0FD.pdf
Region: Not reported
Facility ID: Not reported
Facility Type: Not reported
Other Type: Not reported
Contact Name: Not reported
Telephone: Not reported
Owner Name: Not reported
Owner Address: Not reported
Owner City,St,Zip: Not reported
Total Tanks: Not reported

Tank Num: Not reported
Container Num: Not reported
Year Installed: Not reported
Tank Capacity: Not reported
Tank Used for: Not reported
Type of Fuel: Not reported
Container Construction Thickness: Not reported
Leak Detection: Not reported

Click here for Geo Tracker PDF:

CA FID UST:
Facility ID: 56004014
Regulated By: UTNKA

VETCO OFFSHORE INC. (Continued) **S101619900**

Regulated ID: 00001432
Cortese Code: Not reported
SIC Code: Not reported
Facility Phone: 8056532500
Mail To: Not reported
Mailing Address: 250 W STANLEY AVE
Mailing Address 2: Not reported
Mailing City,St,Zip: VENTURA 93001
Contact: Not reported
Contact Phone: Not reported
DUNs Number: Not reported
NPDES Number: Not reported
EPA ID: Not reported
Comments: Not reported
Status: Active

VENTURA CO. BWT:
Name: WEATHERFORD
Address: 250 W STANLEY AVE
City,State,Zip: VENTURA, CA
Facility ID: FA0005984
Program: BUSINESS PLAN - VENTURA CITY

NPDES:
Name: WEATHERFORD OIL COUNTRY MANUFA
Address: 250 W STANLEY AVE
City,State,Zip: VENTURA, CA 93001
Facility Status: Not reported
NPDES Number: Not reported
Region: Not reported
Agency Number: Not reported
Regulatory Measure ID: Not reported
Place ID: Not reported
Order Number: Not reported
WDID: 4 56I017621
Regulatory Measure Type: Industrial
Program Type: Not reported
Adoption Date Of Regulatory Measure: Not reported
Effective Date Of Regulatory Measure: Not reported
Termination Date Of Regulatory Measure: Not reported
Expiration Date Of Regulatory Measure: Not reported
Discharge Address: Not reported
Discharge Name: Not reported
Discharge City: Not reported
Discharge State: Not reported
Discharge Zip: Not reported
Status: Terminated
Status Date: 06/07/2018
Operator Name: Weatherford US LP
Operator Address: 250 Stanley Ave
Operator City: Ventura
Operator State: California
Operator Zip: 93001

NPDES as of 03/2018:
NPDES Number: Not reported
Status: Not reported

VETCO OFFSHORE INC. (Continued) **S101619900**

Agency Number:	Not reported
Region:	4
Regulatory Measure ID:	192804
Order Number:	Not reported
Regulatory Measure Type:	Industrial
Place ID:	Not reported
WDID:	4 56I017621
Program Type:	Not reported
Adoption Date Of Regulatory Measure:	Not reported
Effective Date Of Regulatory Measure:	Not reported
Expiration Date Of Regulatory Measure:	Not reported
Termination Date Of Regulatory Measure:	Not reported
Discharge Name:	Not reported
Discharge Address:	Not reported
Discharge City:	Not reported
Discharge State:	Not reported
Discharge Zip:	Not reported
Received Date:	05/09/2008
Processed Date:	11/18/2002
Status:	Active
Status Date:	07/11/2017
Place Size:	3.44
Place Size Unit:	Acres
Contact:	Russell Pontbriant
Contact Title:	Facility Supervisor
Contact Phone:	805-641-4520
Contact Phone Ext:	Not reported
Contact Email:	Russell.Pontbriant@Weatherford.com
Operator Name:	Weatherford US LP
Operator Address:	250 Stanley Ave
Operator City:	Ventura
Operator State:	California
Operator Zip:	93001
Operator Contact:	Cecil Jacobson
Operator Contact Title:	Sr. Environmental Project Manager
Operator Contact Phone:	801-491-0527
Operator Contact Phone Ext:	Not reported
Operator Contact Email:	cecil.jacobson@weatherford.com
Operator Type:	Private Business
Developer:	Not reported
Developer Address:	Not reported
Developer City:	Not reported
Developer State:	California
Developer Zip:	Not reported
Developer Contact:	Not reported
Developer Contact Title:	Not reported
Constype Linear Utility Ind:	Not reported
Emergency Phone:	805-665-0057
Emergency Phone Ext:	Not reported
Constype Above Ground Ind:	Not reported
Constype Below Ground Ind:	Not reported
Constype Cable Line Ind:	Not reported
Constype Comm Line Ind:	Not reported
Constype Commertial Ind:	Not reported
Constype Electrical Line Ind:	Not reported
Constype Gas Line Ind:	Not reported
Constype Industrial Ind:	Not reported

VETCO OFFSHORE INC. (Continued) **S101619900**

Constype Other Description:	Not reported
Constype Other Ind:	Not reported
Constype Recons Ind:	Not reported
Constype Residential Ind:	Not reported
Constype Transport Ind:	Not reported
Constype Utility Description:	Not reported
Constype Utility Ind:	Not reported
Constype Water Sewer Ind:	Not reported
Dir Discharge Uswater Ind:	N
Receiving Water Name:	Ventrua River
Certifier:	Cecil Jacobson
Certifier Title:	facility supervisor
Certification Date:	28-JUN-17
Primary Sic:	3533-Oil and Gas Field Machinery and Equipment
Secondary Sic:	Not reported
Tertiary Sic:	Not reported
NPDES Number:	CAS000001
Status:	Active
Agency Number:	0
Region:	4
Regulatory Measure ID:	192804
Order Number:	97-03-DWQ
Regulatory Measure Type:	Enrollee
Place ID:	Not reported
WDID:	4 56I017621
Program Type:	Industrial
Adoption Date Of Regulatory Measure:	Not reported
Effective Date Of Regulatory Measure:	11/18/2002
Expiration Date Of Regulatory Measure:	Not reported
Termination Date Of Regulatory Measure:	Not reported
Discharge Name:	Weatherford US LP
Discharge Address:	250 Stanley Ave
Discharge City:	Ventura
Discharge State:	California
Discharge Zip:	93001
Received Date:	Not reported
Processed Date:	Not reported
Status:	Not reported
Status Date:	Not reported
Place Size:	Not reported
Place Size Unit:	Not reported
Contact:	Not reported
Contact Title:	Not reported
Contact Phone:	Not reported
Contact Phone Ext:	Not reported
Contact Email:	Not reported
Operator Name:	Not reported
Operator Address:	Not reported
Operator City:	Not reported
Operator State:	Not reported
Operator Zip:	Not reported
Operator Contact:	Not reported
Operator Contact Title:	Not reported
Operator Contact Phone:	Not reported
Operator Contact Phone Ext:	Not reported
Operator Contact Email:	Not reported

VETCO OFFSHORE INC. (Continued) **S101619900**

Operator Type:	Not reported
Developer:	Not reported
Developer Address:	Not reported
Developer City:	Not reported
Developer State:	Not reported
Developer Zip:	Not reported
Developer Contact:	Not reported
Developer Contact Title:	Not reported
Constype Linear Utility Ind:	Not reported
Emergency Phone:	Not reported
Emergency Phone Ext:	Not reported
Constype Above Ground Ind:	Not reported
Constype Below Ground Ind:	Not reported
Constype Cable Line Ind:	Not reported
Constype Comm Line Ind:	Not reported
Constype Commertial Ind:	Not reported
Constype Electrical Line Ind:	Not reported
Constype Gas Line Ind:	Not reported
Constype Industrial Ind:	Not reported
Constype Other Description:	Not reported
Constype Other Ind:	Not reported
Constype Recons Ind:	Not reported
Constype Residential Ind:	Not reported
Constype Transport Ind:	Not reported
Constype Utility Description:	Not reported
Constype Utility Ind:	Not reported
Constype Water Sewer Ind:	Not reported
Dir Discharge Uswater Ind:	Not reported
Receiving Water Name:	Not reported
Certifier:	Not reported
Certifier Title:	Not reported
Certification Date:	Not reported
Primary Sic:	Not reported
Secondary Sic:	Not reported
Tertiary Sic:	Not reported

CIWQS:

Name:	WEATHERFORD OIL COUNTRY MANUFA
Address:	250 W STANLEY AVE
City,State,Zip:	VENTURA, CA 93001
Agency:	Weatherford US LP
Agency Address:	250 Stanley Ave, Ventura, CA 93001
Place/Project Type:	Industrial - Oil and Gas Field Machinery and Equipment
SIC/NAICS:	3533
Region:	4
Program:	INDSTW
Regulatory Measure Status:	Terminated
Regulatory Measure Type:	Storm water industrial
Order Number:	2014-0057-DWQ
WDID:	4 56I017621
NPDES Number:	CAS000001
Adoption Date:	Not reported
Effective Date:	11/18/2002
Termination Date:	07/10/2017
Expiration/Review Date:	Not reported
Design Flow:	Not reported

VETCO OFFSHORE INC. (Continued) **S101619900**

Major/Minor: Not reported
Complexity: Not reported
TTWQ: Not reported
Enforcement Actions within 5 years: 0
Violations within 5 years: 0
Latitude: 34.30046
Longitude: -119.29974

CERS:
Name: WEATHERFORD
Address: 250 W STANLEY AVE
City,State,Zip: VENTURA, CA 93001
Site ID: 556345
CERS ID: 10334002
CERS Description: Chemical Storage Facilities

Violations:
Site ID: 556345
Site Name: WEATHERFORD
Violation Date: 11-14-2019
Citation: HSC 6.95 25508(a)(1) - California Health and Safety Code, Chapter 6.95, Section(s) 25508(a)(1)
Violation Description: Failure to complete and electronically submit hazardous material inventory information for all reportable hazardous materials on site at or above reportable quantities.
Violation Notes: Returned to compliance on 11/14/2019. Failure to submit accurate hazardous material inventory information for all reportable hazardous materials on site at or above reportable quantities. Violation vacated. Violation found to be incorrectly noted.
Violation Division: Ventura City Fire Department
Violation Program: HMRRP
Violation Source: CERS,

Evaluation:
Eval General Type: Compliance Evaluation Inspection
Eval Date: 01-25-2015
Violations Found: No
Eval Type: Routine done by local agency
Eval Notes: Not reported
Eval Division: Ventura City Fire Department
Eval Program: HMRRP
Eval Source: CERS,

Eval General Type: Compliance Evaluation Inspection
Eval Date: 01-14-2019
Violations Found: No
Eval Type: Routine done by local agency
Eval Notes: Not reported
Eval Division: Ventura County Environmental Health
Eval Program: HW
Eval Source: CERS,

Eval General Type: Compliance Evaluation Inspection
Eval Date: 01-28-2015
Violations Found: No
Eval Type: Routine done by local agency
Eval Notes: Not reported

VETCO OFFSHORE INC. (Continued) **S101619900**

Eval Division: Ventura County Environmental Health
Eval Program: HW
Eval Source: CERS,

Eval General Type: Compliance Evaluation Inspection
Eval Date: 06-15-2017
Violations Found: No
Eval Type: Routine done by local agency
Eval Notes: Not reported
Eval Division: Ventura County Environmental Health
Eval Program: HW
Eval Source: CERS,

Eval General Type: Compliance Evaluation Inspection
Eval Date: 10-15-2013
Violations Found: No
Eval Type: Routine done by local agency
Eval Notes: Not reported
Eval Division: Ventura County Environmental Health
Eval Program: HW
Eval Source: CERS,

Eval General Type: Compliance Evaluation Inspection
Eval Date: 11-08-2016
Violations Found: No
Eval Type: Routine done by local agency
Eval Notes: Not reported
Eval Division: Ventura County Environmental Health
Eval Program: HW
Eval Source: CERS,

Eval General Type: Compliance Evaluation Inspection
Eval Date: 11-14-2019
Violations Found: Yes
Eval Type: Routine done by local agency
Eval Notes: Inspection carried out by A. Villegas on 11/14/19.
Eval Division: Ventura City Fire Department
Eval Program: HMRRP
Eval Source: CERS,

Eval General Type: Compliance Evaluation Inspection
Eval Date: 01-25-2015
Violations Found: No
Eval Type: Routine done by local agency
Eval Notes: Not reported
Eval Division: Ventura City Fire Department
Eval Program: HW
Eval Source: CERS,

Coordinates:
Site ID: 556345
Facility Name: WEATHERFORD
Env Int Type Code: HMBP
Program ID: 10334002
Coord Name: Not reported
Ref Point Type Desc: Center of a facility or station.,
Latitude: 34.299580

VETCO OFFSHORE INC. (Continued) **S101619900**

Longitude: -119.299550

Affiliation:

Affiliation Type Desc:	Environmental Contact
Entity Name:	Robert Hassebrock
Entity Title:	Not reported
Affiliation Address:	PO BOX 31
Affiliation City:	SANTA PAULA
Affiliation State:	CA
Affiliation Country:	Not reported
Affiliation Zip:	93061-0031
Affiliation Phone:	,

Affiliation Type Desc:	Facility Mailing Address
Entity Name:	Mailing Address
Entity Title:	Not reported
Affiliation Address:	250 W STANLEY AVE
Affiliation City:	VENTURA
Affiliation State:	CA
Affiliation Country:	Not reported
Affiliation Zip:	93001
Affiliation Phone:	,

Affiliation Type Desc:	Parent Corporation
Entity Name:	Weatherford
Entity Title:	Not reported
Affiliation Address:	Not reported
Affiliation City:	Not reported
Affiliation State:	Not reported
Affiliation Country:	Not reported
Affiliation Zip:	Not reported
Affiliation Phone:	,

Affiliation Type Desc:	CUPA District
Entity Name:	Ventura County Environmental Health
Entity Title:	Not reported
Affiliation Address:	800 South Victoria Avenue
Affiliation City:	Ventura
Affiliation State:	CA
Affiliation Country:	Not reported
Affiliation Zip:	93009
Affiliation Phone:	(805) 654-2813,

Affiliation Type Desc:	Document Preparer
Entity Name:	Robert Hassebrock
Entity Title:	Not reported
Affiliation Address:	Not reported
Affiliation City:	Not reported
Affiliation State:	Not reported
Affiliation Country:	Not reported
Affiliation Zip:	Not reported
Affiliation Phone:	,

Affiliation Type Desc:	Identification Signer
Entity Name:	Robert Hassebrock
Entity Title:	QHSSE Manager, Pacific Area
Affiliation Address:	Not reported

VETCO OFFSHORE INC. (Continued) **S101619900**

Affiliation City:	Not reported
Affiliation State:	Not reported
Affiliation Country:	Not reported
Affiliation Zip:	Not reported
Affiliation Phone:	,
Affiliation Type Desc:	Legal Owner
Entity Name:	Weatherford
Entity Title:	Not reported
Affiliation Address:	2000 ST. JAMES PLACE
Affiliation City:	HOUSTON
Affiliation State:	TX
Affiliation Country:	United States
Affiliation Zip:	77056
Affiliation Phone:	(805) 525-6679,
Affiliation Type Desc:	Operator
Entity Name:	Weatherford
Entity Title:	Not reported
Affiliation Address:	Not reported
Affiliation City:	Not reported
Affiliation State:	Not reported
Affiliation Country:	Not reported
Affiliation Zip:	Not reported
Affiliation Phone:	(805) 947-6996,

E66 **OTIS ENGINEERING CO** **CA HIST UST** **U001579011**
SW **350 W LEWIS ST** **N/A**
< 1/8 **VENTURA, CA 93001**
0.108 mi.
571 ft. **Site 11 of 13 in cluster E**

Relative: **Lower**

Actual: **57 ft.**

HIST UST:

Name:	OTIS ENGINEERING CO
Address:	350 W LEWIS ST
City,State,Zip:	VENTURA, CA 93001
File Number:	0002CF09
URL:	http://geotracker.waterboards.ca.gov/ustpdfs/pdf/0002CF09.pdf
Region:	STATE
Facility ID:	00000035565
Facility Type:	Other
Other Type:	CONSTRUCTION
Contact Name:	Not reported
Telephone:	8056483393
Owner Name:	TOM E LOWE
Owner Address:	301 S. BALD
Owner City,St,Zip:	OJAI, CA 93023
Total Tanks:	0001
Tank Num:	001
Container Num:	1
Year Installed:	1963
Tank Capacity:	00000000
Tank Used for:	PRODUCT
Type of Fuel:	UNLEADED
Container Construction Thickness:	Not reported
Leak Detection:	Stock Inventor

OTIS ENGINEERING CO (Continued) **U001579011**

Click here for Geo Tracker PDF:

E67 **RENTED -BY OTIS ENGINEERING CO** **CA ENVIROSTOR** **U001579019**
SW **350 W LEWIS ST** **CA CERS HAZ WASTE** **N/A**
< 1/8 **VENTURA, CA 93001** **CA HIST UST**
0.108 mi. **CA NPDES**
571 ft. **Site 12 of 13 in cluster E** **CA CIWQS**
CA CERS

Relative:
Lower

Actual:
57 ft.

ENVIROSTOR:

Name:	LOWE TRUST PROPERTY
Address:	350 W. LEWIS STREET
City,State,Zip:	VENTURA, CA 93001
Facility ID:	56130045
Status:	Refer: 1248 Local Agency
Status Date:	01/06/2000
Site Code:	Not reported
Site Type:	Evaluation
Site Type Detailed:	Evaluation
Acres:	0
NPL:	NO
Regulatory Agencies:	VENTURA COUNTY
Lead Agency:	VENTURA COUNTY
Program Manager:	Not reported
Supervisor:	Referred - Not Assigned
Division Branch:	Cleanup Cypress
Assembly:	37
Senate:	19
Special Program:	Not reported
Restricted Use:	NO
Site Mgmt Req:	NONE SPECIFIED
Funding:	Not Applicable
Latitude:	34.29588
Longitude:	-119.3022
APN:	068-0-142-185
Past Use:	NONE SPECIFIED
Potential COC:	NONE SPECIFIED
Confirmed COC:	NONE SPECIFIED
Potential Description:	NONE SPECIFIED
Alias Name:	068-0-142-185
Alias Type:	APN
Alias Name:	56130045
Alias Type:	Envirostor ID Number

Completed Info:

Completed Area Name:	PROJECT WIDE
Completed Sub Area Name:	Not reported
Completed Document Type:	SB 1248 Notification
Completed Date:	01/06/2000
Comments:	DTSC is not involved in this project.
Future Area Name:	Not reported
Future Sub Area Name:	Not reported
Future Document Type:	Not reported
Future Due Date:	Not reported
Schedule Area Name:	Not reported
Schedule Sub Area Name:	Not reported
Schedule Document Type:	Not reported

RENTED -BY OTIS ENGINEERING CO (Continued) **U001579019**

Schedule Due Date: Not reported
Schedule Revised Date: Not reported

CERS HAZ WASTE:
Name: SUNBELT RENTALS PC 1188
Address: 350 W LEWIS ST
City,State,Zip: VENTURA, CA 93001
Site ID: 558691
CERS ID: 10332853
CERS Description: Hazardous Waste Generator

HIST UST:
Name: RENTED -BY OTIS ENGINEERING CO
Address: 350 W LEWIS ST
City,State,Zip: VENTURA, CA 93001
File Number: 0002CF0B
URL: http://geotracker.waterboards.ca.gov/ustpdfs/pdf/0002CF0B.pdf
Region: STATE
Facility ID: 00000019196
Facility Type: Other
Other Type: Not reported
Contact Name: Not reported
Telephone: 8056483393
Owner Name: TOM'E LOWE-TRUSTEE FOR JOSEPHI
Owner Address: 301 S. BALD
Owner City,St,Zip: OJAI, CA 93023
Total Tanks: 0001

Tank Num: 001
Container Num: 1
Year Installed: 1963
Tank Capacity: 00000000
Tank Used for: PRODUCT
Type of Fuel: UNLEADED
Container Construction Thickness: Not reported
Leak Detection: Stock Inventor

Click here for Geo Tracker PDF:

NPDES:
Name: BERRY GENERAL ENG CONTRACTORS INC
Address: 350 W LEWIS ST
City,State,Zip: VENTURA, CA 93001
Facility Status: Not reported
NPDES Number: Not reported
Region: Not reported
Agency Number: Not reported
Regulatory Measure ID: Not reported
Place ID: Not reported
Order Number: Not reported
WDID: 4 56I019093
Regulatory Measure Type: Industrial
Program Type: Not reported
Adoption Date Of Regulatory Measure: Not reported
Effective Date Of Regulatory Measure: Not reported
Termination Date Of Regulatory Measure: Not reported

RENTED -BY OTIS ENGINEERING CO (Continued) **U001579019**

Expiration Date Of Regulatory Measure:	Not reported
Discharge Address:	Not reported
Discharge Name:	Not reported
Discharge City:	Not reported
Discharge State:	Not reported
Discharge Zip:	Not reported
Status:	Terminated
Status Date:	10/22/2019
Operator Name:	Berry General Engineering Contractors Inc
Operator Address:	350 W Lewis St
Operator City:	Ventura
Operator State:	California
Operator Zip:	93001

NPDES as of 03/2018:

NPDES Number:	CAS000001
Status:	Active
Agency Number:	0
Region:	4
Regulatory Measure ID:	192872
Order Number:	97-03-DWQ
Regulatory Measure Type:	Enrollee
Place ID:	Not reported
WDID:	4 56I019093
Program Type:	Industrial
Adoption Date Of Regulatory Measure:	Not reported
Effective Date Of Regulatory Measure:	10/08/2004
Expiration Date Of Regulatory Measure:	Not reported
Termination Date Of Regulatory Measure:	Not reported
Discharge Name:	Berry General Engineering Contractors Inc
Discharge Address:	350 W Lewis St
Discharge City:	Ventura
Discharge State:	California
Discharge Zip:	93001
Received Date:	Not reported
Processed Date:	Not reported
Status:	Not reported
Status Date:	Not reported
Place Size:	Not reported
Place Size Unit:	Not reported
Contact:	Not reported
Contact Title:	Not reported
Contact Phone:	Not reported
Contact Phone Ext:	Not reported
Contact Email:	Not reported
Operator Name:	Not reported
Operator Address:	Not reported
Operator City:	Not reported
Operator State:	Not reported
Operator Zip:	Not reported
Operator Contact:	Not reported
Operator Contact Title:	Not reported
Operator Contact Phone:	Not reported
Operator Contact Phone Ext:	Not reported
Operator Contact Email:	Not reported
Operator Type:	Not reported
Developer:	Not reported
Developer Address:	Not reported

RENTED -BY OTIS ENGINEERING CO (Continued) **U001579019**

Developer City:	Not reported
Developer State:	Not reported
Developer Zip:	Not reported
Developer Contact:	Not reported
Developer Contact Title:	Not reported
Constype Linear Utility Ind:	Not reported
Emergency Phone:	Not reported
Emergency Phone Ext:	Not reported
Constype Above Ground Ind:	Not reported
Constype Below Ground Ind:	Not reported
Constype Cable Line Ind:	Not reported
Constype Comm Line Ind:	Not reported
Constype Commertial Ind:	Not reported
Constype Electrical Line Ind:	Not reported
Constype Gas Line Ind:	Not reported
Constype Industrial Ind:	Not reported
Constype Other Description:	Not reported
Constype Other Ind:	Not reported
Constype Recons Ind:	Not reported
Constype Residential Ind:	Not reported
Constype Transport Ind:	Not reported
Constype Utility Description:	Not reported
Constype Utility Ind:	Not reported
Constype Water Sewer Ind:	Not reported
Dir Discharge Uswater Ind:	Not reported
Receiving Water Name:	Not reported
Certifier:	Not reported
Certifier Title:	Not reported
Certification Date:	Not reported
Primary Sic:	Not reported
Secondary Sic:	Not reported
Tertiary Sic:	Not reported
NPDES Number:	Not reported
Status:	Not reported
Agency Number:	Not reported
Region:	4
Regulatory Measure ID:	192872
Order Number:	Not reported
Regulatory Measure Type:	Industrial
Place ID:	Not reported
WDID:	4 56I019093
Program Type:	Not reported
Adoption Date Of Regulatory Measure:	Not reported
Effective Date Of Regulatory Measure:	Not reported
Expiration Date Of Regulatory Measure:	Not reported
Termination Date Of Regulatory Measure:	Not reported
Discharge Name:	Not reported
Discharge Address:	Not reported
Discharge City:	Not reported
Discharge State:	Not reported
Discharge Zip:	Not reported
Received Date:	05/09/2008
Processed Date:	10/08/2004
Status:	Active
Status Date:	10/08/2004
Place Size:	2

RENTED -BY OTIS ENGINEERING CO (Continued) **U001579019**

Place Size Unit:	Acres
Contact:	Jan Bottomley
Contact Title:	Not reported
Contact Phone:	805-643-7567
Contact Phone Ext:	Not reported
Contact Email:	JBottomley@bgec.net
Operator Name:	Berry General Engineering Contractors Inc
Operator Address:	350 W Lewis St
Operator City:	Ventura
Operator State:	California
Operator Zip:	93001
Operator Contact:	Jan Bottomley
Operator Contact Title:	Not reported
Operator Contact Phone:	805-643-7567
Operator Contact Phone Ext:	Not reported
Operator Contact Email:	JBottomley@bgec.net
Operator Type:	Private Business
Developer:	Not reported
Developer Address:	Not reported
Developer City:	Not reported
Developer State:	California
Developer Zip:	Not reported
Developer Contact:	Not reported
Developer Contact Title:	Not reported
Constype Linear Utility Ind:	Not reported
Emergency Phone:	805-643-7567
Emergency Phone Ext:	Not reported
Constype Above Ground Ind:	Not reported
Constype Below Ground Ind:	Not reported
Constype Cable Line Ind:	Not reported
Constype Comm Line Ind:	Not reported
Constype Commertial Ind:	Not reported
Constype Electrical Line Ind:	Not reported
Constype Gas Line Ind:	Not reported
Constype Industrial Ind:	Not reported
Constype Other Description:	Not reported
Constype Other Ind:	Not reported
Constype Recons Ind:	Not reported
Constype Residential Ind:	Not reported
Constype Transport Ind:	Not reported
Constype Utility Description:	Not reported
Constype Utility Ind:	Not reported
Constype Water Sewer Ind:	Not reported
Dir Discharge Uswater Ind:	N
Receiving Water Name:	Ventura River
Certifier:	Jan Bottomley
Certifier Title:	Manager
Certification Date:	25-JUN-15
Primary Sic:	9999-Nonclassifiable Establishments
Secondary Sic:	Not reported
Tertiary Sic:	Not reported

Name:	BERRY GENERAL ENG CONTRACTORS INC
Address:	350 W LEWIS ST
City,State,Zip:	VENTURA, CA 93001
Facility Status:	Terminated

RENTED -BY OTIS ENGINEERING CO (Continued) **U001579019**

NPDES Number:	CAS000001
Region:	4
Agency Number:	0
Regulatory Measure ID:	192872
Place ID:	Not reported
Order Number:	97-03-DWQ
WDID:	4 56I019093
Regulatory Measure Type:	Enrollee
Program Type:	Industrial
Adoption Date Of Regulatory Measure:	Not reported
Effective Date Of Regulatory Measure:	10/08/2004
Termination Date Of Regulatory Measure:	10/22/2019
Expiration Date Of Regulatory Measure:	Not reported
Discharge Address:	350 W Lewis St
Discharge Name:	Berry General Engineering Contractors Inc
Discharge City:	Ventura
Discharge State:	California
Discharge Zip:	93001
Status:	Not reported
Status Date:	Not reported
Operator Name:	Not reported
Operator Address:	Not reported
Operator City:	Not reported
Operator State:	Not reported
Operator Zip:	Not reported

NPDES as of 03/2018:

NPDES Number:	CAS000001
Status:	Active
Agency Number:	0
Region:	4
Regulatory Measure ID:	192872
Order Number:	97-03-DWQ
Regulatory Measure Type:	Enrollee
Place ID:	Not reported
WDID:	4 56I019093
Program Type:	Industrial
Adoption Date Of Regulatory Measure:	Not reported
Effective Date Of Regulatory Measure:	10/08/2004
Expiration Date Of Regulatory Measure:	Not reported
Termination Date Of Regulatory Measure:	Not reported
Discharge Name:	Berry General Engineering Contractors Inc
Discharge Address:	350 W Lewis St
Discharge City:	Ventura
Discharge State:	California
Discharge Zip:	93001
Received Date:	Not reported
Processed Date:	Not reported
Status:	Not reported
Status Date:	Not reported
Place Size:	Not reported
Place Size Unit:	Not reported
Contact:	Not reported
Contact Title:	Not reported
Contact Phone:	Not reported
Contact Phone Ext:	Not reported
Contact Email:	Not reported
Operator Name:	Not reported

RENTED -BY OTIS ENGINEERING CO (Continued) **U001579019**

Operator Address:	Not reported
Operator City:	Not reported
Operator State:	Not reported
Operator Zip:	Not reported
Operator Contact:	Not reported
Operator Contact Title:	Not reported
Operator Contact Phone:	Not reported
Operator Contact Phone Ext:	Not reported
Operator Contact Email:	Not reported
Operator Type:	Not reported
Developer:	Not reported
Developer Address:	Not reported
Developer City:	Not reported
Developer State:	Not reported
Developer Zip:	Not reported
Developer Contact:	Not reported
Developer Contact Title:	Not reported
Constype Linear Utility Ind:	Not reported
Emergency Phone:	Not reported
Emergency Phone Ext:	Not reported
Constype Above Ground Ind:	Not reported
Constype Below Ground Ind:	Not reported
Constype Cable Line Ind:	Not reported
Constype Comm Line Ind:	Not reported
Constype Commertial Ind:	Not reported
Constype Electrical Line Ind:	Not reported
Constype Gas Line Ind:	Not reported
Constype Industrial Ind:	Not reported
Constype Other Description:	Not reported
Constype Other Ind:	Not reported
Constype Recons Ind:	Not reported
Constype Residential Ind:	Not reported
Constype Transport Ind:	Not reported
Constype Utility Description:	Not reported
Constype Utility Ind:	Not reported
Constype Water Sewer Ind:	Not reported
Dir Discharge Uswater Ind:	Not reported
Receiving Water Name:	Not reported
Certifier:	Not reported
Certifier Title:	Not reported
Certification Date:	Not reported
Primary Sic:	Not reported
Secondary Sic:	Not reported
Tertiary Sic:	Not reported
NPDES Number:	Not reported
Status:	Not reported
Agency Number:	Not reported
Region:	4
Regulatory Measure ID:	192872
Order Number:	Not reported
Regulatory Measure Type:	Industrial
Place ID:	Not reported
WDID:	4 56I019093
Program Type:	Not reported
Adoption Date Of Regulatory Measure:	Not reported
Effective Date Of Regulatory Measure:	Not reported

RENTED -BY OTIS ENGINEERING CO (Continued) **U001579019**

Expiration Date Of Regulatory Measure:	Not reported
Termination Date Of Regulatory Measure:	Not reported
Discharge Name:	Not reported
Discharge Address:	Not reported
Discharge City:	Not reported
Discharge State:	Not reported
Discharge Zip:	Not reported
Received Date:	05/09/2008
Processed Date:	10/08/2004
Status:	Active
Status Date:	10/08/2004
Place Size:	2
Place Size Unit:	Acres
Contact:	Jan Bottomley
Contact Title:	Not reported
Contact Phone:	805-643-7567
Contact Phone Ext:	Not reported
Contact Email:	JBottomley@bgec.net
Operator Name:	Berry General Engineering Contractors Inc
Operator Address:	350 W Lewis St
Operator City:	Ventura
Operator State:	California
Operator Zip:	93001
Operator Contact:	Jan Bottomley
Operator Contact Title:	Not reported
Operator Contact Phone:	805-643-7567
Operator Contact Phone Ext:	Not reported
Operator Contact Email:	JBottomley@bgec.net
Operator Type:	Private Business
Developer:	Not reported
Developer Address:	Not reported
Developer City:	Not reported
Developer State:	California
Developer Zip:	Not reported
Developer Contact:	Not reported
Developer Contact Title:	Not reported
Constype Linear Utility Ind:	Not reported
Emergency Phone:	805-643-7567
Emergency Phone Ext:	Not reported
Constype Above Ground Ind:	Not reported
Constype Below Ground Ind:	Not reported
Constype Cable Line Ind:	Not reported
Constype Comm Line Ind:	Not reported
Constype Commertial Ind:	Not reported
Constype Electrical Line Ind:	Not reported
Constype Gas Line Ind:	Not reported
Constype Industrial Ind:	Not reported
Constype Other Description:	Not reported
Constype Other Ind:	Not reported
Constype Recons Ind:	Not reported
Constype Residential Ind:	Not reported
Constype Transport Ind:	Not reported
Constype Utility Description:	Not reported
Constype Utility Ind:	Not reported
Constype Water Sewer Ind:	Not reported
Dir Discharge Uswater Ind:	N
Receiving Water Name:	Ventura River

RENTED -BY OTIS ENGINEERING CO (Continued) **U001579019**

Certifier:	Jan Bottomley
Certifier Title:	Manager
Certification Date:	25-JUN-15
Primary Sic:	9999-Nonclassifiable Establishments
Secondary Sic:	Not reported
Tertiary Sic:	Not reported

CIWQS:

Name:	BERRY GENERAL ENG CONTRACTORS INC
Address:	350 W LEWIS ST
City,State,Zip:	VENTURA, CA 93001
Agency:	Berry General Engineering Contractors Inc
Agency Address:	350 W Lewis St, Ventura, CA 93001
Place/Project Type:	Industrial - Nonclassifiable Establishments
SIC/NAICS:	9999
Region:	4
Program:	INDSTW
Regulatory Measure Status:	Terminated
Regulatory Measure Type:	Storm water industrial
Order Number:	2014-0057-DWQ
WDID:	4 56I019093
NPDES Number:	CAS000001
Adoption Date:	Not reported
Effective Date:	10/08/2004
Termination Date:	10/22/2019
Expiration/Review Date:	Not reported
Design Flow:	Not reported
Major/Minor:	Not reported
Complexity:	Not reported
TTWQ:	Not reported
Enforcement Actions within 5 years:	2
Violations within 5 years:	1
Latitude:	34.29593
Longitude:	-119.30135

CERS:

Name:	SUNBELT RENTALS PC 1188
Address:	350 W LEWIS ST
City,State,Zip:	VENTURA, CA 93001
Site ID:	558691
CERS ID:	10332853
CERS Description:	Chemical Storage Facilities

Violations:

Site ID:	558691
Site Name:	Sunbelt Rentals PC 1188
Violation Date:	12-31-2015
Citation:	HSC 6.95 25508(a)(1) - California Health and Safety Code, Chapter 6.95, Section(s) 25508(a)(1)
Violation Description:	Failure to annually review and electronically certify that the business plan is complete and accurate on or before the annual due date.
Violation Notes:	Returned to compliance on 12/31/2015.
Violation Division:	Ventura City Fire Department
Violation Program:	HMRRP
Violation Source:	CERS,

RENTED -BY OTIS ENGINEERING CO (Continued) **U001579019**

Site ID: 558691
Site Name: Sunbelt Rentals PC 1188
Violation Date: 08-13-2014
Citation: HSC 6.95 25508(d) - California Health and Safety Code, Chapter 6.95, Section(s) 25508(d)
Violation Description: Failure to complete and/or electronically submit a business plan when storing/handling a hazardous material at or above reportable quantities.
Violation Notes: Returned to compliance on 11/21/2014.
Violation Division: Ventura City Fire Department
Violation Program: HMRRP
Violation Source: CERS,

Evaluation:
Eval General Type: Compliance Evaluation Inspection
Eval Date: 06-28-2018
Violations Found: No
Eval Type: Routine done by local agency
Eval Notes: Not reported
Eval Division: Ventura County Environmental Health
Eval Program: HW
Eval Source: CERS,

Eval General Type: Compliance Evaluation Inspection
Eval Date: 01-28-2021
Violations Found: No
Eval Type: Routine done by local agency
Eval Notes: Not reported
Eval Division: Ventura County Environmental Health
Eval Program: HW
Eval Source: CERS,

Eval General Type: Compliance Evaluation Inspection
Eval Date: 02-01-2022
Violations Found: No
Eval Type: Routine done by local agency
Eval Notes: Not reported
Eval Division: Ventura County Environmental Health
Eval Program: HW
Eval Source: CERS,

Eval General Type: Compliance Evaluation Inspection
Eval Date: 08-04-2014
Violations Found: No
Eval Type: Routine done by local agency
Eval Notes: Not reported
Eval Division: Ventura County Environmental Health
Eval Program: HW
Eval Source: CERS,

Eval General Type: Other/Unknown
Eval Date: 08-13-2014
Violations Found: Yes
Eval Type: Other, not routine, done by local agency
Eval Notes: Not reported
Eval Division: Ventura City Fire Department
Eval Program: HMRRP

RENTED -BY OTIS ENGINEERING CO (Continued) **U001579019**

Eval Source: CERS,

Eval General Type: Compliance Evaluation Inspection
Eval Date: 07-05-2017
Violations Found: Yes
Eval Type: Routine done by local agency
Eval Notes: Not reported
Eval Division: Ventura City Fire Department
Eval Program: HMRRP
Eval Source: CERS,

Eval General Type: Compliance Evaluation Inspection
Eval Date: 07-30-2013
Violations Found: No
Eval Type: Routine done by local agency
Eval Notes: Not reported
Eval Division: Ventura County Environmental Health
Eval Program: HW
Eval Source: CERS,

Eval General Type: Compliance Evaluation Inspection
Eval Date: 11-21-2019
Violations Found: No
Eval Type: Routine done by local agency
Eval Notes: Inspection carried out by A. Villegas on 11/21/19.
Eval Division: Ventura City Fire Department
Eval Program: HMRRP
Eval Source: CERS,

Coordinates:
Site ID: 558691
Facility Name: Sunbelt Rentals PC 1188
Env Int Type Code: HMBP
Program ID: 10332853
Coord Name: Not reported
Ref Point Type Desc: Center of a facility or station.,
Latitude: 34.295360
Longitude: -119.300130

Affiliation:
Affiliation Type Desc: CUPA District
Entity Name: Ventura County Environmental Health
Entity Title: Not reported
Affiliation Address: 800 South Victoria Avenue
Affiliation City: Ventura
Affiliation State: CA
Affiliation Country: Not reported
Affiliation Zip: 93009
Affiliation Phone: (805) 654-2813,

Affiliation Type Desc: Environmental Contact
Entity Name: Michael Crouch
Entity Title: Not reported
Affiliation Address: 2341 Deerfield Drive
Affiliation City: Fort Mill
Affiliation State: SC

RENTED -BY OTIS ENGINEERING CO (Continued) **U001579019**

Affiliation Country:	Not reported
Affiliation Zip:	29715
Affiliation Phone:	,
Affiliation Type Desc:	Identification Signer
Entity Name:	Miguel Alderete
Entity Title:	Profit Center Manager
Affiliation Address:	Not reported
Affiliation City:	Not reported
Affiliation State:	Not reported
Affiliation Country:	Not reported
Affiliation Zip:	Not reported
Affiliation Phone:	,
Affiliation Type Desc:	Parent Corporation
Entity Name:	SUNBELT RENTALS, INC.
Entity Title:	Not reported
Affiliation Address:	Not reported
Affiliation City:	Not reported
Affiliation State:	Not reported
Affiliation Country:	Not reported
Affiliation Zip:	Not reported
Affiliation Phone:	,
Affiliation Type Desc:	Legal Owner
Entity Name:	SUNBELT RENTALS, INC.
Entity Title:	Not reported
Affiliation Address:	2341 Deerfield Drive
Affiliation City:	Fort Mill
Affiliation State:	SC
Affiliation Country:	United States
Affiliation Zip:	29715
Affiliation Phone:	(803) 578-5912,
Affiliation Type Desc:	Operator
Entity Name:	Sunbelt Rentals PC 1188
Entity Title:	Not reported
Affiliation Address:	Not reported
Affiliation City:	Not reported
Affiliation State:	Not reported
Affiliation Country:	Not reported
Affiliation Zip:	Not reported
Affiliation Phone:	(805) 585-4070,
Affiliation Type Desc:	Facility Mailing Address
Entity Name:	Mailing Address
Entity Title:	Not reported
Affiliation Address:	2341 Deerfield Drive
Affiliation City:	Fort Mill
Affiliation State:	SC
Affiliation Country:	Not reported
Affiliation Zip:	29715
Affiliation Phone:	,
Affiliation Type Desc:	Document Preparer
Entity Name:	MCox/MAlderete
Entity Title:	Not reported

RENTED -BY OTIS ENGINEERING CO (Continued) **U001579019**

Affiliation Address:	Not reported
Affiliation City:	Not reported
Affiliation State:	Not reported
Affiliation Country:	Not reported
Affiliation Zip:	Not reported
Affiliation Phone:	,

E68 **SUNBELT RENTALS PC 1188** **RCRA NonGen / NLR** **1025872656**
SW **350 W LEWIS ST** **CAL000445779**
< 1/8 **VENTURA, CA 93001**
0.108 mi.
571 ft. **Site 13 of 13 in cluster E**

Relative: **Lower**
Actual: **57 ft.**

RCRA Listings:

Date Form Received by Agency:		20190506
Handler Name:	SUNBELT RENTALS PC 1188	
Handler Address:		350 W LEWIS ST
Handler City,State,Zip:		VENTURA, CA 93001
EPA ID:		CAL000445779
Contact Name:		KORY GANTZ
Contact Address:		350 W LEWIS ST
Contact City,State,Zip:		VENTURA, CA 93001
Contact Telephone:		714-831-7940
Contact Fax:		Not reported
Contact Email:		PCM1188@SUNBELTRENTALS.COM
Contact Title:		Not reported
EPA Region:		09
Land Type:		Not reported
Federal Waste Generator Description:		Not a generator, verified
Non-Notifier:		Not reported
Biennial Report Cycle:		Not reported
Accessibility:		Not reported
Active Site Indicator:		Handler Activities
State District Owner:		Not reported
State District:		Not reported
Mailing Address:		2341 DEERFIELD DR
Mailing City,State,Zip:		FORT MILL, SC 29715
Owner Name:	SUNBELT RENTALS INC	
Owner Type:		Other
Operator Name:	KORY GANTZ	
Operator Type:		Other
Short-Term Generator Activity:		No
Importer Activity:		No
Mixed Waste Generator:		No
Transporter Activity:		No
Transfer Facility Activity:		No
Recycler Activity with Storage:		Yes
Small Quantity On-Site Burner Exemption:		No
Smelting Melting and Refining Furnace Exemption:		No
Underground Injection Control:		No
Off-Site Waste Receipt:		No
Universal Waste Indicator:		Yes
Universal Waste Destination Facility:		Yes
Federal Universal Waste:		No
Active Site Fed-Reg Treatment Storage and Disposal Facility:		Not reported
Active Site Converter Treatment storage and Disposal Facility:		Not reported
Active Site State-Reg Treatment Storage and Disposal Facility:		Not reported

SUNBELT RENTALS PC 1188 (Continued) **1025872656**

Active Site State-Reg Handler:	---
Federal Facility Indicator:	Not reported
Hazardous Secondary Material Indicator:	N
Sub-Part K Indicator:	Not reported
Commercial TSD Indicator:	No
Treatment Storage and Disposal Type:	Not reported
2018 GPRA Permit Baseline:	Not on the Baseline
2018 GPRA Renewals Baseline:	Not on the Baseline
Permit Renewals Workload Universe:	Not reported
Permit Workload Universe:	Not reported
Permit Progress Universe:	Not reported
Post-Closure Workload Universe:	Not reported
Closure Workload Universe:	Not reported
202 GPRA Corrective Action Baseline:	No
Corrective Action Workload Universe:	No
Subject to Corrective Action Universe:	No
Non-TSDFs Where RCRA CA has Been Imposed Universe:	No
TSDFs Potentially Subject to CA Under 3004 (u)/(v) Universe:	No
TSDFs Only Subject to CA under Discretionary Auth Universe:	No
Corrective Action Priority Ranking:	No NCAPS ranking
Environmental Control Indicator:	No
Institutional Control Indicator:	No
Human Exposure Controls Indicator:	N/A
Groundwater Controls Indicator:	N/A
Operating TSDF Universe:	Not reported
Full Enforcement Universe:	Not reported
Significant Non-Complier Universe:	No
Unaddressed Significant Non-Complier Universe:	No
Addressed Significant Non-Complier Universe:	No
Significant Non-Complier With a Compliance Schedule Universe:	No
Financial Assurance Required: Not reported	
Handler Date of Last Change:	20190628
Recognized Trader-Importer:	No
Recognized Trader-Exporter:	No
Importer of Spent Lead Acid Batteries:	No
Exporter of Spent Lead Acid Batteries:	No
Recycler Activity Without Storage:	No
Manifest Broker:	No
Sub-Part P Indicator:	No

Handler - Owner Operator:

Owner/Operator Indicator:	Owner
Owner/Operator Name: SUNBELT RENTALS INC	
Legal Status:	Other
Date Became Current:	Not reported
Date Ended Current:	Not reported
Owner/Operator Address:	2341 DEERFIELD DR
Owner/Operator City,State,Zip:	FORT MILL, SC 29715
Owner/Operator Telephone:	803-578-5912
Owner/Operator Telephone Ext:	Not reported
Owner/Operator Fax:	Not reported
Owner/Operator Email:	Not reported
Owner/Operator Indicator:	Operator
Owner/Operator Name: KORY GANTZ	
Legal Status:	Other

SUNBELT RENTALS PC 1188 (Continued) **1025872656**

Date Became Current:	Not reported
Date Ended Current:	Not reported
Owner/Operator Address:	350 W LEWIS ST
Owner/Operator City,State,Zip:	VENTURA, CA 93001
Owner/Operator Telephone:	714-831-7940
Owner/Operator Telephone Ext:	Not reported
Owner/Operator Fax:	Not reported
Owner/Operator Email:	Not reported

Historic Generators:

Receive Date:	20190506
Handler Name:	SUNBELT RENTALS PC 1188
Federal Waste Generator Description:	Not a generator, verified
State District Owner:	Not reported
Large Quantity Handler of Universal Waste:	No
Recognized Trader Importer:	No
Recognized Trader Exporter:	No
Spent Lead Acid Battery Importer:	No
Spent Lead Acid Battery Exporter:	No
Current Record:	Yes
Non Storage Recycler Activity:	Not reported
Electronic Manifest Broker:	Not reported

List of NAICS Codes and Descriptions:

NAICS Code:	562991
NAICS Description:	SEPTIC TANK AND RELATED SERVICES

Facility Has Received Notices of Violations:

Violations:	No Violations Found

Evaluation Action Summary:

Evaluations:	No Evaluations Found

J69 **ADVANCED PRODUCTION SERVICE I** **CA HIST UST** **S118407255**
East **70 WEST MCFARLANE DRIVE** **N/A**
< 1/8 **VENTURA, CA 93001**
0.108 mi.
572 ft. **Site 1 of 3 in cluster J**

Relative: **Higher**

Actual: **71 ft.**

HIST UST:

Name:	ADVANCED PRODUCTION SERVICE I
Address:	70 WEST MCFARLANE DRIVE
City,State,Zip:	VENTURA, CA 93001
File Number:	0002C3CD
URL:	http://geotracker.waterboards.ca.gov/ustpdfs/pdf/0002C3CD.pdf
Region:	Not reported
Facility ID:	Not reported
Facility Type:	Not reported
Other Type:	Not reported
Contact Name:	Not reported
Telephone:	Not reported
Owner Name:	Not reported
Owner Address:	Not reported
Owner City,St,Zip:	Not reported
Total Tanks:	Not reported

ADVANCED PRODUCTION SERVICE I (Continued) **S118407255**

Tank Num:	Not reported
Container Num:	Not reported
Year Installed:	Not reported
Tank Capacity:	Not reported
Tank Used for:	Not reported
Type of Fuel:	Not reported
Container Construction Thickness:	Not reported
Leak Detection:	Not reported

Click here for Geo Tracker PDF:

K70 **ROYAL CROWN BEVERAGE CO.** **CA HIST UST** **U001579025**
SSW **280 W LEWIS ST** **CA VENTURA CO. BWT** **N/A**
< 1/8 **VENTURA, CA 93001** **CA NPDES**
0.109 mi. **CA CERS**
578 ft. **Site 1 of 2 in cluster K**

Relative: **Lower**
Actual: **57 ft.**

HIST UST:

Name:	ROYAL CROWN BEVERAGE CO.
Address:	280 W LEWIS ST
City,State,Zip:	VENTURA, CA 93001
File Number:	Not reported
URL:	Not reported
Region:	STATE
Facility ID:	00000018449
Facility Type:	Other
Other Type:	BOTTLING CO.
Contact Name:	ROBERT M. MCDANIEL
Telephone:	8056483072
Owner Name:	ALL AMERICAN BOTTLING CORP.
Owner Address:	2655 LE JEUNE RD., SUITE 1000
Owner City,St,Zip:	CORAL GABLES, FL 33134
Total Tanks:	0001
Tank Num:	001
Container Num:	#1
Year Installed:	Not reported
Tank Capacity:	00001000
Tank Used for:	PRODUCT
Type of Fuel:	REGULAR
Container Construction Thickness:	10
Leak Detection:	Visual, Stock Inventor

VENTURA CO. BWT:

Name:	CASA DEL SOL ARCHITECTURAL IRONWORK
Address:	280 W LEWIS ST
City,State,Zip:	VENTURA, CA
Facility ID:	FA0010281
Program:	BUSINESS PLAN - VENTURA CITY

NPDES:

Name:	SB GRANITE AND TILE INC
Address:	280 WEST LEWIS STREET
City,State,Zip:	VENTURA, CA 93001
Facility Status:	Not reported
NPDES Number:	Not reported
Region:	Not reported

ROYAL CROWN BEVERAGE CO. (Continued) **U001579025**

Agency Number:	Not reported
Regulatory Measure ID:	Not reported
Place ID:	Not reported
Order Number:	Not reported
WDID:	Not reported
Regulatory Measure Type:	Industrial
Program Type:	Not reported
Adoption Date Of Regulatory Measure:	Not reported
Effective Date Of Regulatory Measure:	Not reported
Termination Date Of Regulatory Measure:	Not reported
Expiration Date Of Regulatory Measure:	Not reported
Discharge Address:	Not reported
Discharge Name:	Not reported
Discharge City:	Not reported
Discharge State:	Not reported
Discharge Zip:	Not reported
Status:	Returned
Status Date:	07/23/2015
Operator Name:	SB Granite and Tile Inc
Operator Address:	280 West Lewis Street
Operator City:	Ventura
Operator State:	California
Operator Zip:	93001

CERS:

Name:	CASA DEL SOL ARCHITECTURAL IRONWORKS
Address:	280 W LEWIS ST
City,State,Zip:	VENTURA, CA 93001
Site ID:	274047
CERS ID:	10623739
CERS Description:	Chemical Storage Facilities

Violations:

Site ID:	274047
Site Name:	CASA DEL SOL ARCHITECTURAL IRONWORKS
Violation Date:	03-31-2022
Citation:	HSC 6.95 25508.1(a)-(f) - California Health and Safety Code, Chapter 6.95, Section(s) 25508.1(a)-(f)
Violation Description:	Failure to electronically update business plan within 30 days of any one of the following events: A 100 percent or more increase in the quantity of a previously disclosed material. Any handling of a previously undisclosed hazardous materials at or above reportable quantities. A change of business address, business ownership, or business name. A substantial change in the handler's operations that requires modification to any portion of the business plan.
Violation Notes:	Failure to electronically update business plan within 30 days of (1) a 100 percent or more increase in the quantity of a previously disclosed material and (2) handling of a previously undisclosed hazardous materials at or above reportable quantities. Facility is storing a total of the following: Oxygen 1362 cubic feet Argon 75%/Carbon Dioxide 25% 2549 cubic feet Argon 250 cubic feet Propane (3 tanks) with an unknown holding capacity located behind the tool shed. <p style="color:red;">Log in to CERS at cers.calepa.ca.gov to update the hazardous materials inventory. Make the following revisions listed below: Oxygen Largest Container = 350 Maximum Daily Amount = 1362 Argon 75%/Carbon Dioxide 25% Largest

ROYAL CROWN BEVERAGE CO. (Continued) **U001579025**

	Container = 283 Maximum Daily Amount = 2549 Add the 3 Propane tanks stored in the back of the tool shed.
Violation Division:	Ventura City Fire Department
Violation Program:	HMRRP
Violation Source:	CERS,
Site ID:	274047
Site Name:	CASA DEL SOL ARCHITECTURAL IRONWORKS
Violation Date:	03-31-2022
Citation:	HSC 6.95 25508(a)(3) - California Health and Safety Code, Chapter 6.95, Section(s) 25508(a)(3)
Violation Description:	Failure to establish and electronically submit an adequate emergency response plan and procedures for a release or threatened release of a hazardous material.
Violation Notes:	Failure to submit an adequate emergency response plan with current Emergency Response Number for Ventura City Fire Department. <p style="color:red;">Log in to CERS at cers.calepa.ca.gov to upload a revised Emergency Response Plan that includes the correct phone number for Ventura City Fire Department (805) 658-4717.
Violation Division:	Ventura City Fire Department
Violation Program:	HMRRP
Violation Source:	CERS,
Site ID:	274047
Site Name:	CASA DEL SOL ARCHITECTURAL IRONWORKS
Violation Date:	07-10-2018
Citation:	HSC 6.95 25508(a)(1) - California Health and Safety Code, Chapter 6.95, Section(s) 25508(a)(1)
Violation Description:	Failure to establish and electronically submit an adequate emergency response plan and procedures for a release or threatened release of a hazardous material.
Violation Notes:	Returned to compliance on 09/12/2018. Emergency response plan missing required elements required in CERS.
Violation Division:	Ventura City Fire Department
Violation Program:	HMRRP
Violation Source:	CERS,
Site ID:	274047
Site Name:	CASA DEL SOL ARCHITECTURAL IRONWORKS
Violation Date:	07-10-2018
Citation:	HSC 6.95 25508(a)(1) - California Health and Safety Code, Chapter 6.95, Section(s) 25508(a)(1)
Violation Description:	Failure to complete and electronically submit a site map with all required content.
Violation Notes:	Returned to compliance on 09/12/2018. Facility site map lacked adequate detail of overall facility.
Violation Division:	Ventura City Fire Department
Violation Program:	HMRRP
Violation Source:	CERS,
Site ID:	274047
Site Name:	CASA DEL SOL ARCHITECTURAL IRONWORKS
Violation Date:	07-10-2018
Citation:	HSC 6.95 25505(a)(4) - California Health and Safety Code, Chapter 6.95, Section(s) 25505(a)(4)

ROYAL CROWN BEVERAGE CO. (Continued) **U001579025**

Violation Description:	Failure to provide initial and annual training to all employees in safety procedures in the event of a release or threatened release of a hazardous material or failure to document and maintain training records for a minimum of three years.
Violation Notes:	Returned to compliance on 09/12/2018. Records not adequate or available on site.
Violation Division:	Ventura City Fire Department
Violation Program:	HMRRP
Violation Source:	CERS,
Site ID:	274047
Site Name:	CASA DEL SOL ARCHITECTURAL IRONWORKS
Violation Date:	03-31-2022
Citation:	HSC 6.95 25508(a)(3) - California Health and Safety Code, Chapter 6.95, Section(s) 25508(a)(3)
Violation Description:	Failure to complete and electronically submit a site map with all required content.
Violation Notes:	Failure to provide all required content on the site map. Submitted map is missing the following: north arrow, emergency shutoffs (electrical, gas, water, etc.), designated staging areas for emergency evacuations, and emergency response equipment (fire hydrants, fire dept. connections, etc.). <p style="color:red;">Log in to CERS at cers.calepa.ca.gov to upload a revised map to indicate the current location of the following: north arrow, emergency shutoffs (electrical, gas, water, etc.), designated staging areas for emergency evacuations, and emergency response equipment (fire hydrants, fire dept. connections, etc.).
Violation Division:	Ventura City Fire Department
Violation Program:	HMRRP
Violation Source:	CERS,
Site ID:	274047
Site Name:	CASA DEL SOL ARCHITECTURAL IRONWORKS
Violation Date:	03-31-2022
Citation:	HSC 6.95 25508.2 - California Health and Safety Code, Chapter 6.95, Section(s) 25508.2
Violation Description:	Failure to annually review and electronically certify that the business plan is complete and accurate on or before the annual due date.
Violation Notes:	Failure to annually review and electronically certify that the business plan is complete and accurate on or before the required due date. Last submittal was made on 1/24/2019. Log in to CERS at cers.calepa.ca.gov to submit a complete Hazardous Materials Business Plan. REMINDER: Ensure that a Business Plan is <u>annually</u> reviewed and certified that the information is complete and accurate. You may create a reminder on your calendar to ensure that the Business Plan is certified and submitted annually.
Violation Division:	Ventura City Fire Department
Violation Program:	HMRRP
Violation Source:	CERS,

Evaluation:

Eval General Type:	Compliance Evaluation Inspection
Eval Date:	03-31-2022
Violations Found:	Yes

ROYAL CROWN BEVERAGE CO. (Continued) **U001579025**

Eval Type: Routine done by local agency
Eval Notes: Onsite to conduct a hazardous materials inspection. Last inspection conducted on 7/10/2018. Consent to inspect provided by Manuel Cruz. Businesses are required to annually certify their Hazardous Materials Business Plan electronically through the California Environmental Reporting System (CERS) at cers.calepa.ca.gov. Required Business Plan Contents: Owner/Operator Page, Business Activities Page, Hazardous Materials/Waste Inventory, Site Map, Employee Training and Emergency Response Plan. Annual Electronic Submittal/Certification: See Violation #04 Last submittal made on 1/24/2019. Facility Information: Review the Billing Contact, Primary and Secondary Emergency Contacts, and Environmental Contact to ensure they are current. Observed Inventory: See Violation #5 <u>Compressed Gas Rack/Throughout Facility</u> Oxygen 156 ... [TRUNCATED: Refer to full Inspection Report]
Eval Division: Ventura City Fire Department
Eval Program: HMRRP
Eval Source: CERS,

Eval General Type: Compliance Evaluation Inspection
Eval Date: 04-21-2015
Violations Found: No
Eval Type: Routine done by local agency
Eval Notes: Not reported
Eval Division: Ventura City Fire Department
Eval Program: HMRRP
Eval Source: CERS,

Eval General Type: Compliance Evaluation Inspection
Eval Date: 07-10-2018
Violations Found: Yes
Eval Type: Routine done by local agency
Eval Notes: Not reported
Eval Division: Ventura City Fire Department
Eval Program: HMRRP
Eval Source: CERS,

Coordinates:
Site ID: 274047
Facility Name: CASA DEL SOL ARCHITECTURAL IRONWORKS
Env Int Type Code: HMBP
Program ID: 10623739
Coord Name: Not reported
Ref Point Type Desc: Center of a facility or station.,
Latitude: 34.295390
Longitude: -119.300800

Affiliation:
Affiliation Type Desc: CUPA District
Entity Name: Ventura County Environmental Health
Entity Title: Not reported
Affiliation Address: 800 South Victoria Avenue
Affiliation City: Ventura
Affiliation State: CA

ROYAL CROWN BEVERAGE CO. (Continued) **U001579025**

Affiliation Country: Not reported
Affiliation Zip: 93009
Affiliation Phone: (805) 654-2813,

Affiliation Type Desc: Operator
Entity Name: CASA DEL SOL ARCHITECTURAL IRONWORKS
Entity Title: Not reported
Affiliation Address: Not reported
Affiliation City: Not reported
Affiliation State: Not reported
Affiliation Country: Not reported
Affiliation Zip: Not reported
Affiliation Phone: (626) 840-1414,

Affiliation Type Desc: Parent Corporation
Entity Name: CASA DEL SOL ARCHITECTURAL IRONWORKS
Entity Title: Not reported
Affiliation Address: Not reported
Affiliation City: Not reported
Affiliation State: Not reported
Affiliation Country: Not reported
Affiliation Zip: Not reported
Affiliation Phone: ,

Affiliation Type Desc: Facility Mailing Address
Entity Name: Mailing Address
Entity Title: Not reported
Affiliation Address: po box 23741
Affiliation City: Santa Barbara
Affiliation State: CA
Affiliation Country: Not reported
Affiliation Zip: 93101
Affiliation Phone: ,

Affiliation Type Desc: Legal Owner
Entity Name: Dennis Estrada
Entity Title: Not reported
Affiliation Address: po box 23741
Affiliation City: Santa Barbara
Affiliation State: CA
Affiliation Country: United States
Affiliation Zip: 93101
Affiliation Phone: (626) 840-1414,

Affiliation Type Desc: Environmental Contact
Entity Name: Dennis Estrada
Entity Title: Not reported
Affiliation Address: po box 23741
Affiliation City: Santa Barbara
Affiliation State: CA
Affiliation Country: Not reported
Affiliation Zip: 93101
Affiliation Phone: ,

Affiliation Type Desc: Identification Signer
Entity Name: Dennis Estrada
Entity Title: OWNER

ROYAL CROWN BEVERAGE CO. (Continued) **U001579025**

Affiliation Address:	Not reported
Affiliation City:	Not reported
Affiliation State:	Not reported
Affiliation Country:	Not reported
Affiliation Zip:	Not reported
Affiliation Phone:	,

K71 **ROYAL CROWN BEVERAGE CO** **CA HIST UST** **S118414913**
SSW **280 WEST LEWIS AVE** **N/A**
< 1/8 **VENTURA, CA 93001**
0.109 mi.
578 ft. **Site 2 of 2 in cluster K**

Relative: **Lower**
Actual: **57 ft.**

HIST UST:

Name:	ROYAL CROWN BEVERAGE CO
Address:	280 WEST LEWIS AVE
City,State,Zip:	VENTURA, CA 93001
File Number:	0002C3F9
URL:	http://geotracker.waterboards.ca.gov/ustpdfs/pdf/0002C3F9.pdf
Region:	Not reported
Facility ID:	Not reported
Facility Type:	Not reported
Other Type:	Not reported
Contact Name:	Not reported
Telephone:	Not reported
Owner Name:	Not reported
Owner Address:	Not reported
Owner City,St,Zip:	Not reported
Total Tanks:	Not reported
Tank Num:	Not reported
Container Num:	Not reported
Year Installed:	Not reported
Tank Capacity:	Not reported
Tank Used for:	Not reported
Type of Fuel:	Not reported
Container Construction Thickness:	Not reported
Leak Detection:	Not reported

Click here for Geo Tracker PDF:

I72 **LUFKIN US ACQUISITION CO LLC.** **CA CERS HAZ WASTE** **S128861618**
North **280 W STANLEY AVE BLDG B** **N/A**
< 1/8 **VENTURA, CA 93001**
0.110 mi.
579 ft. **Site 5 of 16 in cluster I**

Relative: **Higher**
Actual: **78 ft.**

CERS HAZ WASTE:

Name:	LUFKIN US ACQUISITION CO LLC.
Address:	280 W STANLEY AVE BLDG B
City,State,Zip:	VENTURA, CA 93001
Site ID:	409460
CERS ID:	10615147
CERS Description:	Hazardous Waste Generator

LUFKIN US ACQUISITION CO LLC. (Continued) **S128861618**

Violations:
Site ID: 409460
Site Name: LUFKIN US ACQUISITION CO LLC.
Violation Date: 03-10-2016
Citation: HSC 6.95 25508(d) - California Health and Safety Code, Chapter 6.95, Section(s) 25508(d)
Violation Description: Failure to complete and/or electronically submit a business plan when storing/handling a hazardous material at or above reportable quantities.
Violation Notes: Returned to compliance on 10/28/2016.
Violation Division: Ventura City Fire Department
Violation Program: HMRRP
Violation Source: CERS,

Site ID: 409460
Site Name: LUFKIN US ACQUISITION CO LLC.
Violation Date: 10-21-2020
Citation: 22 CCR 12 66262.40(a) - California Code of Regulations, Title 22, Chapter 12, Section(s) 66262.40(a)
Violation Description: Failure to keep a copy of each properly signed manifest for at least three years from the date the waste was accepted by the initial transporter. The manifest signed at the time the waste was accepted for transport shall be kept until receiving a signed copy from the designated facility which received the waste.
Violation Notes: Returned to compliance on 11/09/2020.
Violation Division: Ventura County Environmental Health
Violation Program: HW
Violation Source: CERS,

Evaluation:
Eval General Type: Compliance Evaluation Inspection
Eval Date: 03-10-2016
Violations Found: Yes
Eval Type: Routine done by local agency
Eval Notes: Not reported
Eval Division: Ventura City Fire Department
Eval Program: HMRRP
Eval Source: CERS,

Eval General Type: Compliance Evaluation Inspection
Eval Date: 05-14-2019
Violations Found: No
Eval Type: Routine done by local agency
Eval Notes: Facility H&S compliant with respect to CERS elements, training and annual reviews.
Eval Division: Ventura City Fire Department
Eval Program: HMRRP
Eval Source: CERS,

Eval General Type: Compliance Evaluation Inspection
Eval Date: 09-29-2016
Violations Found: No
Eval Type: Routine done by local agency
Eval Notes: Not reported
Eval Division: Ventura County Environmental Health
Eval Program: HW

LUFKIN US ACQUISITION CO LLC. (Continued) **S128861618**

Eval Source: CERS,

Eval General Type: Compliance Evaluation Inspection
Eval Date: 02-01-2019
Violations Found: No
Eval Type: Routine done by local agency
Eval Notes: Not reported
Eval Division: Ventura County Environmental Health
Eval Program: HW
Eval Source: CERS,

Eval General Type: Compliance Evaluation Inspection
Eval Date: 10-21-2020
Violations Found: Yes
Eval Type: Routine done by local agency
Eval Notes: Not reported
Eval Division: Ventura County Environmental Health
Eval Program: HW
Eval Source: CERS,

Eval General Type: Compliance Evaluation Inspection
Eval Date: 12-13-2021
Violations Found: No
Eval Type: Routine done by local agency
Eval Notes: Not reported
Eval Division: Ventura County Environmental Health
Eval Program: HW
Eval Source: CERS,

Affiliation:
Affiliation Type Desc: Identification Signer
Entity Name: Aaron Michalec
Entity Title: Manager
Affiliation Address: Not reported
Affiliation City: Not reported
Affiliation State: Not reported
Affiliation Country: Not reported
Affiliation Zip: Not reported
Affiliation Phone: ,

Affiliation Type Desc: Legal Owner
Entity Name: Lufkin US Acquisition Company LLC
Entity Title: Not reported
Affiliation Address: 811 Willow Oak Drive
Affiliation City: Missouri City
Affiliation State: TX
Affiliation Country: United States
Affiliation Zip: 77489-2468
Affiliation Phone: (832) 353-2094,

Affiliation Type Desc: Operator
Entity Name: LUFKIN US ACQUISITION CO LLC.
Entity Title: Not reported
Affiliation Address: Not reported
Affiliation City: Not reported
Affiliation State: Not reported
Affiliation Country: Not reported

LUFKIN US ACQUISITION CO LLC. (Continued) **S128861618**

Affiliation Zip:	Not reported
Affiliation Phone:	(805) 641-5534,
Affiliation Type Desc:	Document Preparer
Entity Name:	Aaron Michalec
Entity Title:	Not reported
Affiliation Address:	Not reported
Affiliation City:	Not reported
Affiliation State:	Not reported
Affiliation Country:	Not reported
Affiliation Zip:	Not reported
Affiliation Phone:	,
Affiliation Type Desc:	Property Owner
Entity Name:	John Taft
Entity Title:	Not reported
Affiliation Address:	2158 Baldwin Rd.
Affiliation City:	Ojai
Affiliation State:	CA
Affiliation Country:	United States
Affiliation Zip:	93023
Affiliation Phone:	(805) 649-3822,
Affiliation Type Desc:	CUPA District
Entity Name:	Ventura County Environmental Health
Entity Title:	Not reported
Affiliation Address:	800 South Victoria Avenue
Affiliation City:	Ventura
Affiliation State:	CA
Affiliation Country:	Not reported
Affiliation Zip:	93009
Affiliation Phone:	(805) 654-2813,
Affiliation Type Desc:	Parent Corporation
Entity Name:	Quinn Pumps, LLC
Entity Title:	Not reported
Affiliation Address:	Not reported
Affiliation City:	Not reported
Affiliation State:	Not reported
Affiliation Country:	Not reported
Affiliation Zip:	Not reported
Affiliation Phone:	,
Affiliation Type Desc:	Environmental Contact
Entity Name:	Aaron Michalec
Entity Title:	Not reported
Affiliation Address:	280 W Stanley Ave Bldg B
Affiliation City:	Ventura
Affiliation State:	CA
Affiliation Country:	Not reported
Affiliation Zip:	93001
Affiliation Phone:	,
Affiliation Type Desc:	Facility Mailing Address
Entity Name:	Mailing Address
Entity Title:	Not reported
Affiliation Address:	280 W. Stanley Ave. Unit B

LUFKIN US ACQUISITION CO LLC. (Continued) **S128861618**

Affiliation City:	Ventura
Affiliation State:	CA
Affiliation Country:	Not reported
Affiliation Zip:	93301
Affiliation Phone:	,

I73 **QUINN PUMPS CALIFORNIA INC** **RCRA NonGen / NLR** **1024855645**
North **280B W STANLEY AVE** **CAL000418554**
< 1/8 **VENTURA, CA 93001**
0.110 mi.
579 ft. **Site 6 of 16 in cluster I**

Relative: **Higher**
Actual: **78 ft.**

RCRA Listings:

Date Form Received by Agency:		20160629
Handler Name:	QUINN PUMPS CALIFORNIA INC	
Handler Address:		280B W STANLEY AVE
Handler City,State,Zip:		VENTURA, CA 93001-1305
EPA ID:		CAL000418554
Contact Name:		MICHAEL G MARUKYAN
Contact Address:		280B W STANLEY AVE
Contact City,State,Zip:		VENTURA, CA 93001
Contact Telephone:		805-641-5534
Contact Fax:		Not reported
Contact Email:		MELISSA.OTOOL@BHGE.COM
Contact Title:		Not reported
EPA Region:		09
Land Type:		Not reported
Federal Waste Generator Description:		Not a generator, verified
Non-Notifier:		Not reported
Biennial Report Cycle:		Not reported
Accessibility:		Not reported
Active Site Indicator:		Handler Activities
State District Owner:		Not reported
State District:		Not reported
Mailing Address:		280B W STANLEY AVE
Mailing City,State,Zip:		VENTURA, CA 93001-1305
Owner Name:	QUINN PUMPS	
Owner Type:		Other
Operator Name:	MICHAEL G MARUKYAN	
Operator Type:		Other
Short-Term Generator Activity:		No
Importer Activity:		No
Mixed Waste Generator:		No
Transporter Activity:		No
Transfer Facility Activity:		No
Recycler Activity with Storage:		No
Small Quantity On-Site Burner Exemption:		No
Smelting Melting and Refining Furnace Exemption:		No
Underground Injection Control:		No
Off-Site Waste Receipt:		No
Universal Waste Indicator:		Yes
Universal Waste Destination Facility:		Yes
Federal Universal Waste:		No
Active Site Fed-Reg Treatment Storage and Disposal Facility:		Not reported
Active Site Converter Treatment storage and Disposal Facility:		Not reported
Active Site State-Reg Treatment Storage and Disposal Facility:		Not reported
Active Site State-Reg Handler:		---

QUINN PUMPS CALIFORNIA INC (Continued) **1024855645**

Federal Facility Indicator:	Not reported
Hazardous Secondary Material Indicator:	N
Sub-Part K Indicator:	Not reported
Commercial TSD Indicator:	No
Treatment Storage and Disposal Type:	Not reported
2018 GPRA Permit Baseline:	Not on the Baseline
2018 GPRA Renewals Baseline:	Not on the Baseline
Permit Renewals Workload Universe:	Not reported
Permit Workload Universe:	Not reported
Permit Progress Universe:	Not reported
Post-Closure Workload Universe:	Not reported
Closure Workload Universe:	Not reported
202 GPRA Corrective Action Baseline:	No
Corrective Action Workload Universe:	No
Subject to Corrective Action Universe:	No
Non-TSDFs Where RCRA CA has Been Imposed Universe:	No
TSDFs Potentially Subject to CA Under 3004 (u)/(v) Universe:	No
TSDFs Only Subject to CA under Discretionary Auth Universe:	No
Corrective Action Priority Ranking:	No NCAPS ranking
Environmental Control Indicator:	No
Institutional Control Indicator:	No
Human Exposure Controls Indicator:	N/A
Groundwater Controls Indicator:	N/A
Operating TSDF Universe:	Not reported
Full Enforcement Universe:	Not reported
Significant Non-Complier Universe:	No
Unaddressed Significant Non-Complier Universe:	No
Addressed Significant Non-Complier Universe:	No
Significant Non-Complier With a Compliance Schedule Universe:	No
Financial Assurance Required: Not reported	
Handler Date of Last Change:	20180906
Recognized Trader-Importer:	No
Recognized Trader-Exporter:	No
Importer of Spent Lead Acid Batteries:	No
Exporter of Spent Lead Acid Batteries:	No
Recycler Activity Without Storage:	No
Manifest Broker:	No
Sub-Part P Indicator:	No

Handler - Owner Operator:

Owner/Operator Indicator:	Owner
Owner/Operator Name: QUINN PUMPS	
Legal Status:	Other
Date Became Current:	Not reported
Date Ended Current:	Not reported
Owner/Operator Address:	4424 W SAM HOUSTON PKWY N
Owner/Operator City,State,Zip:	HOUSTON, TX 77041-8243
Owner/Operator Telephone:	832-325-4200
Owner/Operator Telephone Ext:	Not reported
Owner/Operator Fax:	Not reported
Owner/Operator Email:	Not reported
Owner/Operator Indicator:	Operator
Owner/Operator Name: MICHAEL G MARUKYAN	
Legal Status:	Other
Date Became Current:	Not reported

QUINN PUMPS CALIFORNIA INC (Continued) **1024855645**

Date Ended Current:	Not reported
Owner/Operator Address:	280B W STANLEY AVE
Owner/Operator City,State,Zip:	VENTURA, CA 93001
Owner/Operator Telephone:	805-641-5534
Owner/Operator Telephone Ext:	Not reported
Owner/Operator Fax:	Not reported
Owner/Operator Email:	Not reported

Historic Generators:

Receive Date:	20160629
Handler Name:	QUINN PUMPS CALIFORNIA INC
Federal Waste Generator Description:	Not a generator, verified
State District Owner:	Not reported
Large Quantity Handler of Universal Waste:	No
Recognized Trader Importer:	No
Recognized Trader Exporter:	No
Spent Lead Acid Battery Importer:	No
Spent Lead Acid Battery Exporter:	No
Current Record:	Yes
Non Storage Recycler Activity:	Not reported
Electronic Manifest Broker:	Not reported

List of NAICS Codes and Descriptions:

NAICS Code:	213112
NAICS Description:	SUPPORT ACTIVITIES FOR OIL AND GAS OPERATIONS

Facility Has Received Notices of Violations:

Violations:	No Violations Found

Evaluation Action Summary:

Evaluations:	No Evaluations Found

I74 **NICKS TRUCK & TRACTOR REPAIR INC DBA NTT EQUIPMENT** **RCRA NonGen / NLR** **1024827418**
North **280 W STANLEY AVE UNIT A** **CAL000356983**
< 1/8 **VENTURA, CA 93001**
0.110 mi.
579 ft. **Site 7 of 16 in cluster I**

Relative: RCRA Listings:
Higher

Date Form Received by Agency:	20100921
Handler Name:	NICKS TRUCK & TRACTOR REPAIR INC DBA NTT EQUIPMENT REPAIR
Handler Address:	280 W STANLEY AVE UNIT A
Handler City,State,Zip:	VENTURA, CA 93001-1305
EPA ID:	CAL000356983
Contact Name:	KIM OLSON
Contact Address:	280 W STANLEY AVE UNIT A
Contact City,State,Zip:	VENTURA, CA 93001-1305
Contact Telephone:	805-641-2900
Contact Fax:	805-641-2901
Contact Email:	KIM@NTTFAB.COM
Contact Title:	Not reported
EPA Region:	09
Land Type:	Not reported
Federal Waste Generator Description:	Not a generator, verified
Non-Notifier:	Not reported

Actual:
78 ft.

NICKS TRUCK & TRACTOR REPAIR INC DBA NTT EQUIPMENT REPAIR (Continued) **1024827418**

Biennial Report Cycle:		Not reported
Accessibility:		Not reported
Active Site Indicator:		Handler Activities
State District Owner:		Not reported
State District:		Not reported
Mailing Address:		280 W STANLEY AVE UNIT A
Mailing City,State,Zip:		VENTURA, CA 93001-1305
Owner Name:	NICHOLAS MODICA	
Owner Type:		Other
Operator Name:	KIM OLSON	
Operator Type:		Other
Short-Term Generator Activity:		No
Importer Activity:		No
Mixed Waste Generator:		No
Transporter Activity:		No
Transfer Facility Activity:		No
Recycler Activity with Storage:		No
Small Quantity On-Site Burner Exemption:		No
Smelting Melting and Refining Furnace Exemption:		No
Underground Injection Control:		No
Off-Site Waste Receipt:		No
Universal Waste Indicator:		Yes
Universal Waste Destination Facility:		Yes
Federal Universal Waste:		No
Active Site Fed-Reg Treatment Storage and Disposal Facility:		Not reported
Active Site Converter Treatment storage and Disposal Facility:		Not reported
Active Site State-Reg Treatment Storage and Disposal Facility:		Not reported
Active Site State-Reg Handler:		---
Federal Facility Indicator:		Not reported
Hazardous Secondary Material Indicator:		N
Sub-Part K Indicator:		Not reported
Commercial TSD Indicator:		No
Treatment Storage and Disposal Type:		Not reported
2018 GPRA Permit Baseline:		Not on the Baseline
2018 GPRA Renewals Baseline:		Not on the Baseline
Permit Renewals Workload Universe:		Not reported
Permit Workload Universe:		Not reported
Permit Progress Universe:		Not reported
Post-Closure Workload Universe:		Not reported
Closure Workload Universe:		Not reported
202 GPRA Corrective Action Baseline:		No
Corrective Action Workload Universe:		No
Subject to Corrective Action Universe:		No
Non-TSDFs Where RCRA CA has Been Imposed Universe:		No
TSDFs Potentially Subject to CA Under 3004 (u)/(v) Universe:		No
TSDFs Only Subject to CA under Discretionary Auth Universe:		No
Corrective Action Priority Ranking:		No NCAPS ranking
Environmental Control Indicator:		No
Institutional Control Indicator:		No
Human Exposure Controls Indicator:		N/A
Groundwater Controls Indicator:		N/A
Operating TSDF Universe:		Not reported
Full Enforcement Universe:		Not reported
Significant Non-Complier Universe:		No
Unaddressed Significant Non-Complier Universe:		No
Addressed Significant Non-Complier Universe:		No
Significant Non-Complier With a Compliance Schedule Universe:		No

NICKS TRUCK & TRACTOR REPAIR INC DBA NTT EQUIPMENT REPAIR (Continued) **1024827418**

Financial Assurance Required:	Not reported
Handler Date of Last Change:	20181120
Recognized Trader-Importer:	No
Recognized Trader-Exporter:	No
Importer of Spent Lead Acid Batteries:	No
Exporter of Spent Lead Acid Batteries:	No
Recycler Activity Without Storage:	No
Manifest Broker:	No
Sub-Part P Indicator:	No

Handler - Owner Operator:

Owner/Operator Indicator:	Owner
Owner/Operator Name: NICHOLAS MODICA	
Legal Status:	Other
Date Became Current:	Not reported
Date Ended Current:	Not reported
Owner/Operator Address:	280 W STANLEY AVE UNIT A
Owner/Operator City,State,Zip:	VENTURA, CA 93001-1305
Owner/Operator Telephone:	805-207-7150
Owner/Operator Telephone Ext:	Not reported
Owner/Operator Fax:	Not reported
Owner/Operator Email:	Not reported

Owner/Operator Indicator:	Operator
Owner/Operator Name: KIM OLSON	
Legal Status:	Other
Date Became Current:	Not reported
Date Ended Current:	Not reported
Owner/Operator Address:	280 W STANLEY AVE UNIT A
Owner/Operator City,State,Zip:	VENTURA, CA 93001-1305
Owner/Operator Telephone:	805-641-2900
Owner/Operator Telephone Ext:	Not reported
Owner/Operator Fax:	Not reported
Owner/Operator Email:	Not reported

Historic Generators:

Receive Date:	20100921
Handler Name:	NICKS TRUCK & TRACTOR REPAIR INC DBA NTT EQUIPMENT REPAIR
Federal Waste Generator Description:	Not a generator, verified
State District Owner:	Not reported
Large Quantity Handler of Universal Waste:	No
Recognized Trader Importer:	Not reported
Recognized Trader Exporter:	Not reported
Spent Lead Acid Battery Importer:	Not reported
Spent Lead Acid Battery Exporter:	Not reported
Current Record:	Yes
Non Storage Recycler Activity:	Not reported
Electronic Manifest Broker:	Not reported

List of NAICS Codes and Descriptions:

NAICS Code:	811111
NAICS Description:	GENERAL AUTOMOTIVE REPAIR

Facility Has Received Notices of Violations:

NICKS TRUCK & TRACTOR REPAIR INC DBA NTT EQUIPMENT REPAIR (Continued) **1024827418**

Violations: No Violations Found

Evaluation Action Summary:
Evaluations: No Evaluations Found

I75 **LUFKIN INDUSTRIES** **RCRA NonGen / NLR** **1026722091**
North **280 W STANLEY AVE UNIT B** **CAL000459141**
< 1/8 **VENTURA, CA 93001**
0.110 mi.
579 ft. **Site 8 of 16 in cluster I**

Relative: **Higher**
Actual: **78 ft.**

RCRA Listings:

Date Form Received by Agency:		20210104
Handler Name:	LUFKIN INDUSTRIES	
Handler Address:		280 W STANLEY AVE UNIT B
Handler City,State,Zip:		VENTURA, CA 93001
EPA ID:		CAL000459141
Contact Name:		AARON MICHALEC
Contact Address:		280 W STANLEY AVE UNIT B
Contact City,State,Zip:		VENTURA, CA 93001
Contact Telephone:		805-641-5534
Contact Fax:		Not reported
Contact Email:		AMICHALEC@LUFKIN.COM
Contact Title:		Not reported
EPA Region:		09
Land Type:		Not reported
Federal Waste Generator Description:		Not a generator, verified
Non-Notifier:		Not reported
Biennial Report Cycle:		Not reported
Accessibility:		Not reported
Active Site Indicator:		Not reported
State District Owner:		Not reported
State District:		Not reported
Mailing Address:		280 W STANLEY AVE UNIT B
Mailing City,State,Zip:		VENTURA, CA 93001
Owner Name:	LUFKIN US ACQUISITION COMPANY LLC	
Owner Type:		Other
Operator Name:	AARON MICHALEC	
Operator Type:		Other
Short-Term Generator Activity:		No
Importer Activity:		No
Mixed Waste Generator:		No
Transporter Activity:		No
Transfer Facility Activity:		No
Recycler Activity with Storage:		No
Small Quantity On-Site Burner Exemption:		No
Smelting Melting and Refining Furnace Exemption:		No
Underground Injection Control:		No
Off-Site Waste Receipt:		No
Universal Waste Indicator:		No
Universal Waste Destination Facility:		No
Federal Universal Waste:		No
Active Site Fed-Reg Treatment Storage and Disposal Facility:		Not reported
Active Site Converter Treatment storage and Disposal Facility:		Not reported
Active Site State-Reg Treatment Storage and Disposal Facility:		Not reported
Active Site State-Reg Handler:		---

LUFKIN INDUSTRIES (Continued) **1026722091**

Federal Facility Indicator:	Not reported
Hazardous Secondary Material Indicator:	N
Sub-Part K Indicator:	Not reported
Commercial TSD Indicator:	No
Treatment Storage and Disposal Type:	Not reported
2018 GPRA Permit Baseline:	Not on the Baseline
2018 GPRA Renewals Baseline:	Not on the Baseline
Permit Renewals Workload Universe:	Not reported
Permit Workload Universe:	Not reported
Permit Progress Universe:	Not reported
Post-Closure Workload Universe:	Not reported
Closure Workload Universe:	Not reported
202 GPRA Corrective Action Baseline:	No
Corrective Action Workload Universe:	No
Subject to Corrective Action Universe:	No
Non-TSDFs Where RCRA CA has Been Imposed Universe:	No
TSDFs Potentially Subject to CA Under 3004 (u)/(v) Universe:	No
TSDFs Only Subject to CA under Discretionary Auth Universe:	No
Corrective Action Priority Ranking:	No NCAPS ranking
Environmental Control Indicator:	No
Institutional Control Indicator:	No
Human Exposure Controls Indicator:	N/A
Groundwater Controls Indicator:	N/A
Operating TSDF Universe:	Not reported
Full Enforcement Universe:	Not reported
Significant Non-Complier Universe:	No
Unaddressed Significant Non-Complier Universe:	No
Addressed Significant Non-Complier Universe:	No
Significant Non-Complier With a Compliance Schedule Universe:	No
Financial Assurance Required: Not reported	
Handler Date of Last Change:	20210226
Recognized Trader-Importer:	No
Recognized Trader-Exporter:	No
Importer of Spent Lead Acid Batteries:	No
Exporter of Spent Lead Acid Batteries:	No
Recycler Activity Without Storage:	No
Manifest Broker:	No
Sub-Part P Indicator:	No

Handler - Owner Operator:

Owner/Operator Indicator:	Owner
Owner/Operator Name: LUFKIN US ACQUISITION COMPANY LLC	
Legal Status:	Other
Date Became Current:	Not reported
Date Ended Current:	Not reported
Owner/Operator Address:	811 WILLOW OAK DR
Owner/Operator City,State,Zip:	MISSOURI, TX 77489-2468
Owner/Operator Telephone:	832-353-2094
Owner/Operator Telephone Ext:	Not reported
Owner/Operator Fax:	Not reported
Owner/Operator Email:	Not reported
Owner/Operator Indicator:	Operator
Owner/Operator Name: AARON MICHALEC	
Legal Status:	Other
Date Became Current:	Not reported

LUFKIN INDUSTRIES (Continued) **1026722091**

Date Ended Current:	Not reported
Owner/Operator Address:	280 W STANLEY AVE UNIT B
Owner/Operator City,State,Zip:	VENTURA, CA 93001
Owner/Operator Telephone:	805-641-5534
Owner/Operator Telephone Ext:	Not reported
Owner/Operator Fax:	Not reported
Owner/Operator Email:	Not reported

Historic Generators:

Receive Date:	20210104
Handler Name: LUFKIN INDUSTRIES	
Federal Waste Generator Description:	Not a generator, verified
State District Owner:	Not reported
Large Quantity Handler of Universal Waste:	No
Recognized Trader Importer:	No
Recognized Trader Exporter:	No
Spent Lead Acid Battery Importer:	No
Spent Lead Acid Battery Exporter:	No
Current Record:	Yes
Non Storage Recycler Activity:	No
Electronic Manifest Broker:	No

List of NAICS Codes and Descriptions:

NAICS Code:	333914
NAICS Description:	MEASURING, DISPENSING, AND OTHER PUMPING EQUIPMENT MANUFACTURING

Facility Has Received Notices of Violations:

Violations:	No Violations Found

Evaluation Action Summary:

Evaluations:	No Evaluations Found

J76 **ADVANCED PRODUCTION SERVICE, I** **CA HIST UST** **U001578948**
East **70 W MCFARLANE ST** **N/A**
< 1/8 **VENTURA, CA 93001**
0.110 mi.
582 ft. **Site 2 of 3 in cluster J**

Relative: **Higher**

Actual: **70 ft.**

HIST UST:

Name:	ADVANCED PRODUCTION SERVICE, I
Address:	70 W MCFARLANE ST
City,State,Zip:	VENTURA, CA 93001
File Number:	Not reported
URL:	Not reported
Region:	STATE
Facility ID:	00000014877
Facility Type:	Other
Other Type:	OIL WELL SERVICING
Contact Name:	RANDY TAYLOR
Telephone:	8056484345
Owner Name:	ADVANCED PRODUCTION SERVICE, I
Owner Address:	2525 MONTE CRISTO ROAD
Owner City,St,Zip:	BAKERSFIELD, CA 93388
Total Tanks:	0002

ADVANCED PRODUCTION SERVICE, I (Continued) **U001578948**

Tank Num:	001
Container Num:	#002
Year Installed:	Not reported
Tank Capacity:	00001000
Tank Used for:	PRODUCT
Type of Fuel:	DIESEL
Container Construction Thickness:	Not reported
Leak Detection:	Visual

Tank Num:	002
Container Num:	#001
Year Installed:	Not reported
Tank Capacity:	00001000
Tank Used for:	PRODUCT
Type of Fuel:	REGULAR
Container Construction Thickness:	Not reported
Leak Detection:	Visual

G77 **TRICO INDUSTRIES VENTURA** **RCRA-SQG** **1000596743**
South **1250 N OLIVE ST** **FINDS** **CAD983607227**
< 1/8 **VENTURA, CA 93001** **ECHO**
0.113 mi. **CA HAZNET**
595 ft. **Site 2 of 2 in cluster G** **CA HWTS**

Relative: **Lower**
Actual: **59 ft.**

RCRA Listings:

Date Form Received by Agency:		19910923
Handler Name:	TRICO INDUSTRIES VENTURA	
Handler Address:		1250 N OLIVE ST
Handler City,State,Zip:		VENTURA, CA 93001
EPA ID:		CAD983607227
Contact Name:		GARY ORM
Contact Address:		1250 N OLIVE ST
Contact City,State,Zip:		VENTURA, CA 93001
Contact Telephone:		805-643-2355
Contact Fax:		Not reported
Contact Email:		Not reported
Contact Title:		Not reported
EPA Region:		09
Land Type:		Private
Federal Waste Generator Description:		Small Quantity Generator
Non-Notifier:		Not reported
Biennial Report Cycle:		Not reported
Accessibility:		Not reported
Active Site Indicator:		Handler Activities
State District Owner:		Not reported
State District:		Not reported
Mailing Address:		N OLIVE ST
Mailing City,State,Zip:		VENTURA, CA 93001
Owner Name:	TRICO INDUSTRIES INC	
Owner Type:		Private
Operator Name:	Not reported	
Operator Type:		Not reported
Short-Term Generator Activity:		No
Importer Activity:		No
Mixed Waste Generator:		No
Transporter Activity:		Yes
Transfer Facility Activity:		No
Recycler Activity with Storage:		No

TRICO INDUSTRIES VENTURA (Continued) **1000596743**

Small Quantity On-Site Burner Exemption:	No
Smelting Melting and Refining Furnace Exemption:	No
Underground Injection Control:	No
Off-Site Waste Receipt:	No
Universal Waste Indicator:	No
Universal Waste Destination Facility:	No
Federal Universal Waste:	No
Active Site Fed-Reg Treatment Storage and Disposal Facility:	Not reported
Active Site Converter Treatment storage and Disposal Facility:	Not reported
Active Site State-Reg Treatment Storage and Disposal Facility:	Not reported
Active Site State-Reg Handler:	---
Federal Facility Indicator:	Not reported
Hazardous Secondary Material Indicator:	NN
Sub-Part K Indicator:	Not reported
Commercial TSD Indicator:	No
Treatment Storage and Disposal Type:	Not reported
2018 GPRA Permit Baseline:	Not on the Baseline
2018 GPRA Renewals Baseline:	Not on the Baseline
Permit Renewals Workload Universe:	Not reported
Permit Workload Universe:	Not reported
Permit Progress Universe:	Not reported
Post-Closure Workload Universe:	Not reported
Closure Workload Universe:	Not reported
202 GPRA Corrective Action Baseline:	No
Corrective Action Workload Universe:	No
Subject to Corrective Action Universe:	No
Non-TSDFs Where RCRA CA has Been Imposed Universe:	No
TSDFs Potentially Subject to CA Under 3004 (u)/(v) Universe:	No
TSDFs Only Subject to CA under Discretionary Auth Universe:	No
Corrective Action Priority Ranking:	No NCAPS ranking
Environmental Control Indicator:	No
Institutional Control Indicator:	No
Human Exposure Controls Indicator:	N/A
Groundwater Controls Indicator:	N/A
Operating TSDF Universe:	Not reported
Full Enforcement Universe:	Not reported
Significant Non-Complier Universe:	No
Unaddressed Significant Non-Complier Universe:	No
Addressed Significant Non-Complier Universe:	No
Significant Non-Complier With a Compliance Schedule Universe:	No
Financial Assurance Required: Not reported	
Handler Date of Last Change:	20000915
Recognized Trader-Importer:	No
Recognized Trader-Exporter:	No
Importer of Spent Lead Acid Batteries:	No
Exporter of Spent Lead Acid Batteries:	No
Recycler Activity Without Storage:	Not reported
Manifest Broker:	Not reported
Sub-Part P Indicator:	No

Handler - Owner Operator:

Owner/Operator Indicator:	Owner
Owner/Operator Name: TRICO INDUSTRIES INC	
Legal Status:	Private
Date Became Current:	Not reported
Date Ended Current:	Not reported

TRICO INDUSTRIES VENTURA (Continued) **1000596743**

Owner/Operator Address: 3040 E SLAUSON AVE
Owner/Operator City,State,Zip: HUNTINGTON PARK, CA 90255
Owner/Operator Telephone: 213-586-8941
Owner/Operator Telephone Ext: Not reported
Owner/Operator Fax: Not reported
Owner/Operator Email: Not reported

Historic Generators:
Receive Date: 19910923
Handler Name: TRICO INDUSTRIES VENTURA
Federal Waste Generator Description: Small Quantity Generator
State District Owner: Not reported
Large Quantity Handler of Universal Waste: No
Recognized Trader Importer: No
Recognized Trader Exporter: No
Spent Lead Acid Battery Importer: No
Spent Lead Acid Battery Exporter: No
Current Record: Yes
Non Storage Recycler Activity: Not reported
Electronic Manifest Broker: Not reported

List of NAICS Codes and Descriptions:
NAICS Codes: No NAICS Codes Found

Facility Has Received Notices of Violations:
Violations: No Violations Found

Evaluation Action Summary:
Evaluations: No Evaluations Found

FINDS:
Registry ID: 110002861975

Click Here for FRS Facility Detail Report:

Environmental Interest/Information System:
RCRAInfo is a national information system that supports the Resource Conservation and Recovery Act (RCRA) program through the tracking of events and activities related to facilities that generate, transport, and treat, store, or dispose of hazardous waste. RCRAInfo allows RCRA program staff to track the notification, permit, compliance, and corrective action activities required under RCRA.

Click this hyperlink while viewing on your computer to access additional FINDS: detail in the EDR Site Report.

ECHO:
Envid: 1000596743
Registry ID: 110002861975
DFR URL: http://echo.epa.gov/detailed-facility-report?fid=110002861975
Name: TRICO INDUSTRIES VENTURA
Address: 1250 N OLIVE ST
City,State,Zip: VENTURA, CA 93001

TRICO INDUSTRIES VENTURA (Continued) **1000596743**

HAZNET:

Name:	TRICO INDUSTRIES VENTURA
Address:	1250 N OLIVE ST
Address 2:	Not reported
City,State,Zip:	VENTURA, CA 930010000
Contact:	--
Telephone:	--
Mailing Name:	Not reported
Mailing Address:	1250 N OLIVE ST
Year:	1996
Gepaid:	CAD983607227
TSD EPA ID:	CAT080013352
CA Waste Code:	222 - Oil/water separation sludge
Disposal Method:	R01 - Recycler
Tons:	4.587
Year:	1995
Gepaid:	CAD983607227
TSD EPA ID:	CAT080013352
CA Waste Code:	222 - Oil/water separation sludge
Disposal Method:	R01 - Recycler
Tons:	18.765
Year:	1994
Gepaid:	CAD983607227
TSD EPA ID:	CAT080013352
CA Waste Code:	222 - Oil/water separation sludge
Disposal Method:	R01 - Recycler
Tons:	3.753

Additional Info:

Year:	1996
Gen EPA ID:	CAD983607227
Shipment Date:	19960828
Creation Date:	5/30/1997 0:00:00
Receipt Date:	19960828
Manifest ID:	96008270
Trans EPA ID:	CAD028277036
Trans Name:	Not reported
Trans 2 EPA ID:	Not reported
Trans 2 Name:	Not reported
TSDF EPA ID:	CAT080013352
Trans Name:	Not reported
TSDF Alt EPA ID:	Not reported
TSDF Alt Name:	Not reported
Waste Code Description:	222 - Oil/water separation sludge
RCRA Code:	Not reported
Meth Code:	R01 - Recycler
Quantity Tons:	4.587
Waste Quantity:	1100
Quantity Unit:	G
Additional Code 1:	Not reported
Additional Code 2:	Not reported

TRICO INDUSTRIES VENTURA (Continued) **1000596743**

Additional Code 3: Not reported
Additional Code 4: Not reported
Additional Code 5: Not reported

Additional Info:
Year: 1995
Gen EPA ID: CAD983607227

Shipment Date: 19950110
Creation Date: 3/28/1996 0:00:00
Receipt Date: 19950110
Manifest ID: 95248989
Trans EPA ID: CAD028277036
Trans Name: Not reported
Trans 2 EPA ID: Not reported
Trans 2 Name: Not reported
TSDF EPA ID: CAT080013352
Trans Name: Not reported
TSDF Alt EPA ID: Not reported
TSDF Alt Name: Not reported
Waste Code Description: 222 - Oil/water separation sludge
RCRA Code: Not reported
Meth Code: R01 - Recycler
Quantity Tons: 18.765
Waste Quantity: 4500
Quantity Unit: G
Additional Code 1: Not reported
Additional Code 2: Not reported
Additional Code 3: Not reported
Additional Code 4: Not reported
Additional Code 5: Not reported

Additional Info:
Year: 1994
Gen EPA ID: CAD983607227

Shipment Date: 19940722
Creation Date: 3/26/1996 0:00:00
Receipt Date: 19940722
Manifest ID: 93721553
Trans EPA ID: CAD028277036
Trans Name: Not reported
Trans 2 EPA ID: Not reported
Trans 2 Name: Not reported
TSDF EPA ID: CAT080013352
Trans Name: Not reported
TSDF Alt EPA ID: CAT080013352
TSDF Alt Name: Not reported
Waste Code Description: 222 - Oil/water separation sludge
RCRA Code: Not reported
Meth Code: R01 - Recycler
Quantity Tons: 3.753
Waste Quantity: 900
Quantity Unit: G
Additional Code 1: Not reported
Additional Code 2: Not reported

TRICO INDUSTRIES VENTURA (Continued) **1000596743**

Additional Code 3: Not reported
Additional Code 4: Not reported
Additional Code 5: Not reported

HWTS:
Name: TRICO INDUSTRIES VENTURA
Address: 1250 N OLIVE ST
Address 2: Not reported
City,State,Zip: VENTURA, CA 93001
EPA ID: CAD983607227
Inactive Date: 06/30/1998
Create Date: 09/23/1991
Last Act Date: Not reported
Mailing Name: Not reported
Mailing Address: 1250 N OLIVE ST
Mailing Address 2: Not reported
Mailing City,State,Zip: VENTURA, CA 930011341
Owner Name: TRICO INDUSTRIES INC
Owner Address: 3040 E SLAUSON AVE
Owner Address 2: Not reported
Owner City,State,Zip: HUNTINGTON PARK, CA 902550000
Contact Name: Not reported
Contact Address: INACT PER NONDELIVERABLE VQ98 NK
Contact Address 2: Not reported
City,State,Zip: 999990000
Facility Status: Inactive
Facility Type: PERMANENT
Category: FEDERAL
Latitude: 34.294937
Longitude: -119.299737

I78 **OIL COUNTRY MFG INC** **RCRA-SQG** **1001075533**
North **300 W STANLEY AVE** **FINDS** **CAR000006213**
< 1/8 **VENTURA, CA 93001** **ECHO**
0.115 mi. **CA WDS**
607 ft. **Site 9 of 16 in cluster I**

Relative: **Higher**
Actual: **76 ft.**

RCRA Listings:
Date Form Received by Agency: 19951011
Handler Name: OIL COUNTRY MFG INC
Handler Address: 300 W STANLEY AVE
Handler City,State,Zip: VENTURA, CA 93001
EPA ID: CAR000006213
Contact Name: LARRY CRIST
Contact Address: 300 W STANLEY AVE
Contact City,State,Zip: VENTURA, CA 93001
Contact Telephone: 805-643-1200
Contact Fax: Not reported
Contact Email: Not reported
Contact Title: Not reported
EPA Region: 09
Land Type: Private
Federal Waste Generator Description: Small Quantity Generator
Non-Notifier: Not reported
Biennial Report Cycle: Not reported
Accessibility: Not reported
Active Site Indicator: Handler Activities

OIL COUNTRY MFG INC (Continued) **1001075533**

State District Owner:		Not reported
State District:		Not reported
Mailing Address:		W STANLEY AVE
Mailing City,State,Zip:		VENTURA, CA 93001
Owner Name:	OIL COUNTRY MFG INC	
Owner Type:		Private
Operator Name:	Not reported	
Operator Type:		Not reported
Short-Term Generator Activity:		No
Importer Activity:		No
Mixed Waste Generator:		No
Transporter Activity:		No
Transfer Facility Activity:		No
Recycler Activity with Storage:		No
Small Quantity On-Site Burner Exemption:		No
Smelting Melting and Refining Furnace Exemption:		No
Underground Injection Control:		No
Off-Site Waste Receipt:		No
Universal Waste Indicator:		No
Universal Waste Destination Facility:		No
Federal Universal Waste:		No
Active Site Fed-Reg Treatment Storage and Disposal Facility:		Not reported
Active Site Converter Treatment storage and Disposal Facility:		Not reported
Active Site State-Reg Treatment Storage and Disposal Facility:		Not reported
Active Site State-Reg Handler:		---
Federal Facility Indicator:		Not reported
Hazardous Secondary Material Indicator:		NN
Sub-Part K Indicator:		Not reported
Commercial TSD Indicator:		No
Treatment Storage and Disposal Type:		Not reported
2018 GPRA Permit Baseline:		Not on the Baseline
2018 GPRA Renewals Baseline:		Not on the Baseline
Permit Renewals Workload Universe:		Not reported
Permit Workload Universe:		Not reported
Permit Progress Universe:		Not reported
Post-Closure Workload Universe:		Not reported
Closure Workload Universe:		Not reported
202 GPRA Corrective Action Baseline:		No
Corrective Action Workload Universe:		No
Subject to Corrective Action Universe:		No
Non-TSDFs Where RCRA CA has Been Imposed Universe:		No
TSDFs Potentially Subject to CA Under 3004 (u)/(v) Universe:		No
TSDFs Only Subject to CA under Discretionary Auth Universe:		No
Corrective Action Priority Ranking:		No NCAPS ranking
Environmental Control Indicator:		No
Institutional Control Indicator:		No
Human Exposure Controls Indicator:		N/A
Groundwater Controls Indicator:		N/A
Operating TSDF Universe:		Not reported
Full Enforcement Universe:		Not reported
Significant Non-Complier Universe:		No
Unaddressed Significant Non-Complier Universe:		No
Addressed Significant Non-Complier Universe:		No
Significant Non-Complier With a Compliance Schedule Universe:		No
Financial Assurance Required:	Not reported	
Handler Date of Last Change:		20000915
Recognized Trader-Importer:		No

OIL COUNTRY MFG INC (Continued) **1001075533**

Recognized Trader-Exporter:	No
Importer of Spent Lead Acid Batteries:	No
Exporter of Spent Lead Acid Batteries:	No
Recycler Activity Without Storage:	Not reported
Manifest Broker:	Not reported
Sub-Part P Indicator:	No

Handler - Owner Operator:

Owner/Operator Indicator:	Owner
Owner/Operator Name: OIL COUNTRY MFG INC	
Legal Status:	Private
Date Became Current:	Not reported
Date Ended Current:	Not reported
Owner/Operator Address:	300 W STANLEY AVE
Owner/Operator City,State,Zip:	VENTURA, CA 93001
Owner/Operator Telephone:	805-643-1200
Owner/Operator Telephone Ext:	Not reported
Owner/Operator Fax:	Not reported
Owner/Operator Email:	Not reported

Historic Generators:

Receive Date:	19951011
Handler Name: OIL COUNTRY MFG INC	
Federal Waste Generator Description:	Small Quantity Generator
State District Owner:	Not reported
Large Quantity Handler of Universal Waste:	No
Recognized Trader Importer:	No
Recognized Trader Exporter:	No
Spent Lead Acid Battery Importer:	No
Spent Lead Acid Battery Exporter:	No
Current Record:	Yes
Non Storage Recycler Activity:	Not reported
Electronic Manifest Broker:	Not reported

List of NAICS Codes and Descriptions:

NAICS Codes:	No NAICS Codes Found

Facility Has Received Notices of Violations:

Violations:	No Violations Found

Evaluation Action Summary:

Evaluations:	No Evaluations Found

FINDS:

Registry ID: 110002908337

Click Here for FRS Facility Detail Report:

Environmental Interest/Information System:

RCRAInfo is a national information system that supports the Resource Conservation and Recovery Act (RCRA) program through the tracking of events and activities related to facilities that generate, transport, and treat, store, or dispose of hazardous waste. RCRAInfo allows RCRA

OIL COUNTRY MFG INC (Continued) **1001075533**

program staff to track the notification, permit, compliance, and corrective action activities required under RCRA.

Click this hyperlink while viewing on your computer to access additional FINDS: detail in the EDR Site Report.

ECHO:

Envid:	1001075533
Registry ID:	110002908337
DFR URL:	http://echo.epa.gov/detailed-facility-report?fid=110002908337
Name:	OIL COUNTRY MFG INC
Address:	300 W STANLEY AVE
City,State,Zip:	VENTURA, CA 93001

WDS:

Name:	WEATHERFORD INT OIL COUNTRY
Address:	300 W Stanley Ave
City:	VENTURA
Facility ID:	4 56I017621
Facility Type:	Industrial - Facility that treats and/or disposes of liquid or semisolid wastes from any servicing, producing, manufacturing or processing operation of whatever nature, including mining, gravel washing, geothermal operations, air conditioning, ship building and repairing, oil production, storage and disposal operations, water pumping.
Facility Status:	Active - Any facility with a continuous or seasonal discharge that is under Waste Discharge Requirements.
NPDES Number:	CAS000001 The 1st 2 characters designate the state. The remaining 7 are assigned by the Regional Board
Subregion:	4
Facility Telephone:	Not reported
Facility Contact:	ESPINOSA THOMAS P
Agency Name:	WEATHERFORD INT
Agency Address:	515 Post Oak Blvd Ste 600
Agency City,St,Zip:	Houston 770279408
Agency Contact:	FORD PATRICK
Agency Telephone:	7136934330
Agency Type:	Private
SIC Code:	0
SIC Code 2:	Not reported
Primary Waste Type:	Not reported
Primary Waste:	Not reported
Waste Type2:	Not reported
Waste2:	Not reported
Primary Waste Type:	Not reported
Secondary Waste:	Not reported
Secondary Waste Type:	Not reported
Design Flow:	0
Baseline Flow:	0
Reclamation:	Not reported
POTW:	Not reported
Treat To Water:	Minor Threat to Water Quality. A violation of a regional board order should cause a relatively minor impairment of beneficial uses compared to a major or minor threat. Not: All nurds without a TTWQ will be considered a minor threat to water quality unless coded at a higher Level. A Zero (0) may be used to code those NURDS that are found to represent no threat to water quality.

OIL COUNTRY MFG INC (Continued) **1001075533**

Complexity: Category C - Facilities having no waste treatment systems, such as cooling water dischargers or thosewho must comply through best management practices, facilities with passive waste treatment and disposal systems, such as septic systems with subsurface disposal, or dischargers having waste storage systems with land disposal such as dairy waste ponds.

I79 **COORDINATED WIRE ROPE OF VENTURA INC** **RCRA NonGen / NLR** **1024831177**
North **300 W STANLEY AVE** **CAL000367348**
< 1/8 **VENTURA, CA 93001**
0.115 mi.
607 ft. **Site 10 of 16 in cluster I**

Relative: **Higher**

Actual: **76 ft.**

RCRA Listings:

Date Form Received by Agency:	20110909
Handler Name:	COORDINATED WIRE ROPE OF VENTURA INC
Handler Address:	300 W STANLEY AVE
Handler City,State,Zip:	VENTURA, CA 93001-1350
EPA ID:	CAL000367348
Contact Name:	MICHAEL KASTEN
Contact Address:	300 W STANLEY AVE
Contact City,State,Zip:	VENTURA, CA 93001
Contact Telephone:	805-643-3388
Contact Fax:	805-643-1919
Contact Email:	MICHAEL@COORDINATEDCOMPANIES.COM
Contact Title:	Not reported
EPA Region:	09
Land Type:	Not reported
Federal Waste Generator Description:	Not a generator, verified
Non-Notifier:	Not reported
Biennial Report Cycle:	Not reported
Accessibility:	Not reported
Active Site Indicator:	Handler Activities
State District Owner:	Not reported
State District:	Not reported
Mailing Address:	300 W STANLEY AVE
Mailing City,State,Zip:	VENTURA, CA 93001-1350
Owner Name:	COORDINATED WIRE ROPE & RIGGING
Owner Type:	Other
Operator Name:	MICHAEL KASTEN
Operator Type:	Other
Short-Term Generator Activity:	No
Importer Activity:	No
Mixed Waste Generator:	No
Transporter Activity:	No
Transfer Facility Activity:	No
Recycler Activity with Storage:	No
Small Quantity On-Site Burner Exemption:	No
Smelting Melting and Refining Furnace Exemption:	No
Underground Injection Control:	No
Off-Site Waste Receipt:	No
Universal Waste Indicator:	Yes
Universal Waste Destination Facility:	Yes
Federal Universal Waste:	No
Active Site Fed-Reg Treatment Storage and Disposal Facility:	Not reported
Active Site Converter Treatment storage and Disposal Facility:	Not reported
Active Site State-Reg Treatment Storage and Disposal Facility:	Not reported
Active Site State-Reg Handler:	---

COORDINATED WIRE ROPE OF VENTURA INC (Continued) **1024831177**

Federal Facility Indicator:	Not reported
Hazardous Secondary Material Indicator:	N
Sub-Part K Indicator:	Not reported
Commercial TSD Indicator:	No
Treatment Storage and Disposal Type:	Not reported
2018 GPRA Permit Baseline:	Not on the Baseline
2018 GPRA Renewals Baseline:	Not on the Baseline
Permit Renewals Workload Universe:	Not reported
Permit Workload Universe:	Not reported
Permit Progress Universe:	Not reported
Post-Closure Workload Universe:	Not reported
Closure Workload Universe:	Not reported
202 GPRA Corrective Action Baseline:	No
Corrective Action Workload Universe:	No
Subject to Corrective Action Universe:	No
Non-TSDFs Where RCRA CA has Been Imposed Universe:	No
TSDFs Potentially Subject to CA Under 3004 (u)/(v) Universe:	No
TSDFs Only Subject to CA under Discretionary Auth Universe:	No
Corrective Action Priority Ranking:	No NCAPS ranking
Environmental Control Indicator:	No
Institutional Control Indicator:	No
Human Exposure Controls Indicator:	N/A
Groundwater Controls Indicator:	N/A
Operating TSDF Universe:	Not reported
Full Enforcement Universe:	Not reported
Significant Non-Complier Universe:	No
Unaddressed Significant Non-Complier Universe:	No
Addressed Significant Non-Complier Universe:	No
Significant Non-Complier With a Compliance Schedule Universe:	No
Financial Assurance Required: Not reported	
Handler Date of Last Change:	20180906
Recognized Trader-Importer:	No
Recognized Trader-Exporter:	No
Importer of Spent Lead Acid Batteries:	No
Exporter of Spent Lead Acid Batteries:	No
Recycler Activity Without Storage:	No
Manifest Broker:	No
Sub-Part P Indicator:	No

Handler - Owner Operator:

Owner/Operator Indicator:	Owner
Owner/Operator Name: COORDINATED WIRE ROPE & RIGGING	
Legal Status:	Other
Date Became Current:	Not reported
Date Ended Current:	Not reported
Owner/Operator Address:	1707 E. ANAHEIM STREET
Owner/Operator City,State,Zip:	WILMINGTON, CA 90744-0000
Owner/Operator Telephone:	310-834-8535
Owner/Operator Telephone Ext:	Not reported
Owner/Operator Fax:	Not reported
Owner/Operator Email:	Not reported
Owner/Operator Indicator:	Operator
Owner/Operator Name: MICHAEL KASTEN	
Legal Status:	Other
Date Became Current:	Not reported

COORDINATED WIRE ROPE OF VENTURA INC (Continued) **1024831177**

Date Ended Current:	Not reported
Owner/Operator Address:	300 W STANLEY AVE
Owner/Operator City,State,Zip:	VENTURA, CA 93001
Owner/Operator Telephone:	805-643-3388
Owner/Operator Telephone Ext:	Not reported
Owner/Operator Fax:	Not reported
Owner/Operator Email:	Not reported

Historic Generators:

Receive Date:	20110909
Handler Name:	COORDINATED WIRE ROPE OF VENTURA INC
Federal Waste Generator Description:	Not a generator, verified
State District Owner:	Not reported
Large Quantity Handler of Universal Waste:	No
Recognized Trader Importer:	No
Recognized Trader Exporter:	No
Spent Lead Acid Battery Importer:	No
Spent Lead Acid Battery Exporter:	No
Current Record:	Yes
Non Storage Recycler Activity:	Not reported
Electronic Manifest Broker:	Not reported

List of NAICS Codes and Descriptions:

NAICS Code:	333924
NAICS Description:	INDUSTRIAL TRUCK, TRACTOR, TRAILER, AND STACKER MACHINERY MANUFACTURING

Facility Has Received Notices of Violations:

Violations:	No Violations Found

Evaluation Action Summary:

Evaluations:	No Evaluations Found

I80 North < 1/8 0.115 mi. 607 ft. **MAXWELLS AUTOMOTIVE & PERFORMANCE ENGINE** **RCRA NonGen / NLR** **1024834903**
300 W STANLEY AVE UNIT A **CAL000376069**
VENTURA, CA 93001

Site 11 of 16 in cluster I

Relative: Higher

Actual: 76 ft.

RCRA Listings:

Date Form Received by Agency:	20120706
Handler Name:	MAXWELLS AUTOMOTIVE & PERFORMANCE ENGINE
Handler Address:	300 W STANLEY AVE UNIT A
Handler City,State,Zip:	VENTURA, CA 93001-1350
EPA ID:	CAL000376069
Contact Name:	BILL MAXWELL
Contact Address:	PO BOX 216
Contact City,State,Zip:	OAK VIEW, CA 93022
Contact Telephone:	805-641-1103
Contact Fax:	805-641-1172
Contact Email:	KIM.MAXWELL@YAHOO.COM
Contact Title:	Not reported
EPA Region:	09
Land Type:	Not reported
Federal Waste Generator Description:	Not a generator, verified

MAXWELLS AUTOMOTIVE & PERFORMANCE ENGINE (Continued) **1024834903**

Non-Notifier:		Not reported
Biennial Report Cycle:		Not reported
Accessibility:		Not reported
Active Site Indicator:		Handler Activities
State District Owner:		Not reported
State District:		Not reported
Mailing Address:		PO BOX 216
Mailing City,State,Zip:		OAK VIEW, CA 93022-0216
Owner Name:	WILLIAM MAXWELL	
Owner Type:		Other
Operator Name:	BILL MAXWELL	
Operator Type:		Other
Short-Term Generator Activity:		No
Importer Activity:		No
Mixed Waste Generator:		No
Transporter Activity:		No
Transfer Facility Activity:		No
Recycler Activity with Storage:		No
Small Quantity On-Site Burner Exemption:		No
Smelting Melting and Refining Furnace Exemption:		No
Underground Injection Control:		No
Off-Site Waste Receipt:		No
Universal Waste Indicator:		Yes
Universal Waste Destination Facility:		Yes
Federal Universal Waste:		No
Active Site Fed-Reg Treatment Storage and Disposal Facility:		Not reported
Active Site Converter Treatment storage and Disposal Facility:		Not reported
Active Site State-Reg Treatment Storage and Disposal Facility:		Not reported
Active Site State-Reg Handler:		---
Federal Facility Indicator:		Not reported
Hazardous Secondary Material Indicator:		N
Sub-Part K Indicator:		Not reported
Commercial TSD Indicator:		No
Treatment Storage and Disposal Type:		Not reported
2018 GPRA Permit Baseline:		Not on the Baseline
2018 GPRA Renewals Baseline:		Not on the Baseline
Permit Renewals Workload Universe:		Not reported
Permit Workload Universe:		Not reported
Permit Progress Universe:		Not reported
Post-Closure Workload Universe:		Not reported
Closure Workload Universe:		Not reported
202 GPRA Corrective Action Baseline:		No
Corrective Action Workload Universe:		No
Subject to Corrective Action Universe:		No
Non-TSDFs Where RCRA CA has Been Imposed Universe:		No
TSDFs Potentially Subject to CA Under 3004 (u)/(v) Universe:		No
TSDFs Only Subject to CA under Discretionary Auth Universe:		No
Corrective Action Priority Ranking:		No NCAPS ranking
Environmental Control Indicator:		No
Institutional Control Indicator:		No
Human Exposure Controls Indicator:		N/A
Groundwater Controls Indicator:		N/A
Operating TSDF Universe:		Not reported
Full Enforcement Universe:		Not reported
Significant Non-Complier Universe:		No
Unaddressed Significant Non-Complier Universe:		No
Addressed Significant Non-Complier Universe:		No

MAXWELLS AUTOMOTIVE & PERFORMANCE ENGINE (Continued) **1024834903**

Significant Non-Complier With a Compliance Schedule Universe: No
Financial Assurance Required: Not reported
Handler Date of Last Change: 20180906
Recognized Trader-Importer: No
Recognized Trader-Exporter: No
Importer of Spent Lead Acid Batteries: No
Exporter of Spent Lead Acid Batteries: No
Recycler Activity Without Storage: No
Manifest Broker: No
Sub-Part P Indicator: No

Handler - Owner Operator:
Owner/Operator Indicator: Operator
Owner/Operator Name: BILL MAXWELL
Legal Status: Other
Date Became Current: Not reported
Date Ended Current: Not reported
Owner/Operator Address: PO BOX 216
Owner/Operator City,State,Zip: OAK VIEW, CA 93022
Owner/Operator Telephone: 805-641-1103
Owner/Operator Telephone Ext: Not reported
Owner/Operator Fax: Not reported
Owner/Operator Email: Not reported

Owner/Operator Indicator: Owner
Owner/Operator Name: WILLIAM MAXWELL
Legal Status: Other
Date Became Current: Not reported
Date Ended Current: Not reported
Owner/Operator Address: PO BOX 216
Owner/Operator City,State,Zip: OAK VIEW, CA 93022-0216
Owner/Operator Telephone: 805-641-1103
Owner/Operator Telephone Ext: Not reported
Owner/Operator Fax: Not reported
Owner/Operator Email: Not reported

Historic Generators:
Receive Date: 20120706
Handler Name: MAXWELLS AUTOMOTIVE & PERFORMANCE ENGINE
Federal Waste Generator Description: Not a generator, verified
State District Owner: Not reported
Large Quantity Handler of Universal Waste: No
Recognized Trader Importer: No
Recognized Trader Exporter: No
Spent Lead Acid Battery Importer: No
Spent Lead Acid Battery Exporter: No
Current Record: Yes
Non Storage Recycler Activity: Not reported
Electronic Manifest Broker: Not reported

List of NAICS Codes and Descriptions:
NAICS Code: 56299
NAICS Description: ALL OTHER WASTE MANAGEMENT SERVICES

MAXWELLS AUTOMOTIVE & PERFORMANCE ENGINE (Continued) **1024834903**

Facility Has Received Notices of Violations:
Violations: No Violations Found

Evaluation Action Summary:
Evaluations: No Evaluations Found

I81 **CERTEX USA** **RCRA NonGen / NLR** **1026170519**
North **300 W STANLEY AVE** **CAL000454082**
< 1/8 **VENTURA, CA 93001**
0.115 mi.
607 ft. **Site 12 of 16 in cluster I**

Relative: **Higher**
Actual: **76 ft.**

RCRA Listings:

Date Form Received by Agency:		20200403
Handler Name:	CERTEX USA	
Handler Address:		300 W STANLEY AVE
Handler City,State,Zip:		VENTURA, CA 93001
EPA ID:		CAL000454082
Contact Name:		WILL WILKINS
Contact Address:		300 W STANLEY AVE
Contact City,State,Zip:		VENTURA, CA 93001
Contact Telephone:		805-643-3388
Contact Fax:		Not reported
Contact Email:		WWILKINS@CERTEX.COM
Contact Title:		Not reported
EPA Region:		09
Land Type:		Not reported
Federal Waste Generator Description:		Not a generator, verified
Non-Notifier:		Not reported
Biennial Report Cycle:		Not reported
Accessibility:		Not reported
Active Site Indicator:		Not reported
State District Owner:		Not reported
State District:		Not reported
Mailing Address:		1721 W CULVER ST
Mailing City,State,Zip:		PHOENIX, CA 93001
Owner Name:	GLENN EVANS	
Owner Type:		Other
Operator Name:	WILL WILKINS	
Operator Type:		Other
Short-Term Generator Activity:		No
Importer Activity:		No
Mixed Waste Generator:		No
Transporter Activity:		No
Transfer Facility Activity:		No
Recycler Activity with Storage:		No
Small Quantity On-Site Burner Exemption:		No
Smelting Melting and Refining Furnace Exemption:		No
Underground Injection Control:		No
Off-Site Waste Receipt:		No
Universal Waste Indicator:		No
Universal Waste Destination Facility:		No
Federal Universal Waste:		No
Active Site Fed-Reg Treatment Storage and Disposal Facility:		Not reported
Active Site Converter Treatment storage and Disposal Facility:		Not reported
Active Site State-Reg Treatment Storage and Disposal Facility:		Not reported

CERTEX USA (Continued) **1026170519**

Active Site State-Reg Handler:	---
Federal Facility Indicator:	Not reported
Hazardous Secondary Material Indicator:	N
Sub-Part K Indicator:	Not reported
Commercial TSD Indicator:	No
Treatment Storage and Disposal Type:	Not reported
2018 GPRA Permit Baseline:	Not on the Baseline
2018 GPRA Renewals Baseline:	Not on the Baseline
Permit Renewals Workload Universe:	Not reported
Permit Workload Universe:	Not reported
Permit Progress Universe:	Not reported
Post-Closure Workload Universe:	Not reported
Closure Workload Universe:	Not reported
202 GPRA Corrective Action Baseline:	No
Corrective Action Workload Universe:	No
Subject to Corrective Action Universe:	No
Non-TSDFs Where RCRA CA has Been Imposed Universe:	No
TSDFs Potentially Subject to CA Under 3004 (u)/(v) Universe:	No
TSDFs Only Subject to CA under Discretionary Auth Universe:	No
Corrective Action Priority Ranking:	No NCAPS ranking
Environmental Control Indicator:	No
Institutional Control Indicator:	No
Human Exposure Controls Indicator:	N/A
Groundwater Controls Indicator:	N/A
Operating TSDF Universe:	Not reported
Full Enforcement Universe:	Not reported
Significant Non-Complier Universe:	No
Unaddressed Significant Non-Complier Universe:	No
Addressed Significant Non-Complier Universe:	No
Significant Non-Complier With a Compliance Schedule Universe:	No
Financial Assurance Required: Not reported	
Handler Date of Last Change:	20200408
Recognized Trader-Importer:	No
Recognized Trader-Exporter:	No
Importer of Spent Lead Acid Batteries:	No
Exporter of Spent Lead Acid Batteries:	No
Recycler Activity Without Storage:	No
Manifest Broker:	No
Sub-Part P Indicator:	No

Handler - Owner Operator:

Owner/Operator Indicator:	Operator
Owner/Operator Name: WILL WILKINS	
Legal Status:	Other
Date Became Current:	Not reported
Date Ended Current:	Not reported
Owner/Operator Address:	300 W STANLEY AVE
Owner/Operator City,State,Zip:	VENTURA, CA 93001
Owner/Operator Telephone:	805-643-3388
Owner/Operator Telephone Ext:	Not reported
Owner/Operator Fax:	Not reported
Owner/Operator Email:	Not reported
Owner/Operator Indicator:	Owner
Owner/Operator Name: GLENN EVANS	
Legal Status:	Other

CERTEX USA (Continued) **1026170519**

Date Became Current:	Not reported
Date Ended Current:	Not reported
Owner/Operator Address:	1721 W CULVER ST
Owner/Operator City,State,Zip:	PHOENIX, CA 93001
Owner/Operator Telephone:	602-271-9048
Owner/Operator Telephone Ext:	Not reported
Owner/Operator Fax:	Not reported
Owner/Operator Email:	Not reported

Historic Generators:

Receive Date:	20200403
Handler Name: CERTEX USA	
Federal Waste Generator Description:	Not a generator, verified
State District Owner:	Not reported
Large Quantity Handler of Universal Waste:	No
Recognized Trader Importer:	No
Recognized Trader Exporter:	No
Spent Lead Acid Battery Importer:	No
Spent Lead Acid Battery Exporter:	No
Current Record:	Yes
Non Storage Recycler Activity:	Not reported
Electronic Manifest Broker:	Not reported

List of NAICS Codes and Descriptions:

NAICS Code:	56299
NAICS Description:	ALL OTHER WASTE MANAGEMENT SERVICES

Facility Has Received Notices of Violations:

Violations:	No Violations Found

Evaluation Action Summary:

Evaluations:	No Evaluations Found

I82 **CERTEX USA INC** **CA CERS HAZ WASTE** **S124944120**
North **300 W STANLEY AVE** **CA CERS** **N/A**
< 1/8 **VENTURA, CA 93001** **CA HWTS**
0.115 mi.
607 ft. **Site 13 of 16 in cluster I**

Relative:
Higher

Actual:
76 ft.

CERS HAZ WASTE:

Name:	CERTEX USA INC
Address:	300 W STANLEY AVE
City,State,Zip:	VENTURA, CA 93001
Site ID:	108015
CERS ID:	10338751
CERS Description:	Hazardous Waste Generator

CERS:

Name:	CERTEX USA INC
Address:	300 W STANLEY AVE
City,State,Zip:	VENTURA, CA 93001
Site ID:	108015
CERS ID:	10338751
CERS Description:	Chemical Storage Facilities

CERTEX USA INC (Continued) **S124944120**

Violations:

Site ID:	108015
Site Name:	CERTEX USA Inc
Violation Date:	04-26-2019
Citation:	HSC 6.5 25123.3(h)(1) - California Health and Safety Code, Chapter 6.5, Section(s) 25123.3(h)(1)
Violation Description:	Failure to send hazardous waste offsite for treatment, storage, or disposal within 180 days (or 270 days if waste is transported over 200 miles) for a generator who generates less than 1000 kilogram per month if all of the following conditions are met: (1) The quantity of hazardous waste accumulated onsite never exceeds 6,000 kilograms. (2) The generator complies with the requirements of 40 Code of Federal Regulations section 262.34(d), (e) and (f). (3) The generator does not hold acutely hazardous waste or extremely hazardous waste in an amount greater than one kilogram for more than 90 days.
Violation Notes:	Returned to compliance on 05/17/2019.
Violation Division:	Ventura County Environmental Health
Violation Program:	HW
Violation Source:	CERS,

Site ID:	108015
Site Name:	CERTEX USA Inc
Violation Date:	05-16-2019
Citation:	HSC 6.95 25507 - California Health and Safety Code, Chapter 6.95, Section(s) 25507
Violation Description:	Failure to adequately establish and implement a business plan when storing/handling a hazardous material at or above reportable quantities.
Violation Notes:	Returned to compliance on 05/17/2019. Emergency plan had not been uploaded into CERS.
Violation Division:	Ventura City Fire Department
Violation Program:	HMRRP
Violation Source:	CERS,

Site ID:	108015
Site Name:	CERTEX USA Inc
Violation Date:	05-16-2019
Citation:	HSC 6.95 25508.1(a)-(f) - California Health and Safety Code, Chapter 6.95, Section(s) 25508.1(a)-(f)
Violation Description:	Failure to electronically update business plan within 30 days of any one of the following events: A 100 percent or more increase in the quantity of a previously disclosed material. Any handling of a previously undisclosed hazardous materials at or above reportable quantities. A change of business address, business ownership, or business name. A substantial change in the handler’s operations that requires modification to any portion of the business plan.
Violation Notes:	Returned to compliance on 05/17/2019. Inaccurate inventory. Unreported quantities of hazardous materials found.
Violation Division:	Ventura City Fire Department
Violation Program:	HMRRP
Violation Source:	CERS,

Evaluation:

Eval General Type:	Compliance Evaluation Inspection
Eval Date:	04-26-2019
Violations Found:	Yes

CERTEX USA INC (Continued) **S124944120**

Eval Type: Routine done by local agency
Eval Notes: Not reported
Eval Division: Ventura County Environmental Health
Eval Program: HW
Eval Source: CERS,

Eval General Type: Compliance Evaluation Inspection
Eval Date: 01-20-2021
Violations Found: No
Eval Type: Routine done by local agency
Eval Notes: Not reported
Eval Division: Ventura County Environmental Health
Eval Program: HW
Eval Source: CERS,

Eval General Type: Compliance Evaluation Inspection
Eval Date: 02-02-2022
Violations Found: No
Eval Type: Routine done by local agency
Eval Notes: Not reported
Eval Division: Ventura County Environmental Health
Eval Program: HW
Eval Source: CERS,

Eval General Type: Compliance Evaluation Inspection
Eval Date: 03-25-2016
Violations Found: No
Eval Type: Routine done by local agency
Eval Notes: Not reported
Eval Division: Ventura City Fire Department
Eval Program: HMRRP
Eval Source: CERS,

Eval General Type: Compliance Evaluation Inspection
Eval Date: 12-15-2014
Violations Found: No
Eval Type: Routine done by local agency
Eval Notes: Not reported
Eval Division: Ventura County Environmental Health
Eval Program: HW
Eval Source: CERS,

Eval General Type: Compliance Evaluation Inspection
Eval Date: 12-16-2106
Violations Found: No
Eval Type: Routine done by local agency
Eval Notes: Not reported
Eval Division: Ventura County Environmental Health
Eval Program: HW
Eval Source: CERS,

Eval General Type: Compliance Evaluation Inspection
Eval Date: 12-18-2013
Violations Found: No
Eval Type: Routine done by local agency
Eval Notes: Not reported
Eval Division: Ventura County Environmental Health

CERTEX USA INC (Continued) **S124944120**

Eval Program: HW
Eval Source: CERS,

Eval General Type: Compliance Evaluation Inspection
Eval Date: 05-16-2019
Violations Found: Yes
Eval Type: Routine done by local agency
Eval Notes: Not reported
Eval Division: Ventura City Fire Department
Eval Program: HMRRP
Eval Source: CERS,

Coordinates:
Site ID: 108015
Facility Name: CERTEX USA Inc
Env Int Type Code: HWG
Program ID: 10338751
Coord Name: Not reported
Ref Point Type Desc: Center of a facility or station.,
Latitude: 34.300480
Longitude: -119.300120

Affiliation:
Affiliation Type Desc: Operator
Entity Name: CERTEX USA
Entity Title: Not reported
Affiliation Address: Not reported
Affiliation City: Not reported
Affiliation State: Not reported
Affiliation Country: Not reported
Affiliation Zip: Not reported
Affiliation Phone: (805) 643-2239,

Affiliation Type Desc: Facility Mailing Address
Entity Name: Mailing Address
Entity Title: Not reported
Affiliation Address: 300 W STANLEY
Affiliation City: VENTURA
Affiliation State: CA
Affiliation Country: Not reported
Affiliation Zip: 93001
Affiliation Phone: ,

Affiliation Type Desc: Parent Corporation
Entity Name: Certex USA Inc.
Entity Title: Not reported
Affiliation Address: Not reported
Affiliation City: Not reported
Affiliation State: Not reported
Affiliation Country: Not reported
Affiliation Zip: Not reported
Affiliation Phone: ,

Affiliation Type Desc: CUPA District
Entity Name: Ventura County Environmental Health
Entity Title: Not reported

CERTEX USA INC (Continued) **S124944120**

Affiliation Address: 800 South Victoria Avenue
Affiliation City: Ventura
Affiliation State: CA
Affiliation Country: Not reported
Affiliation Zip: 93009
Affiliation Phone: (805) 654-2813,

Affiliation Type Desc: Document Preparer
Entity Name: Glenn Evans
Entity Title: Not reported
Affiliation Address: Not reported
Affiliation City: Not reported
Affiliation State: Not reported
Affiliation Country: Not reported
Affiliation Zip: Not reported
Affiliation Phone: ,

Affiliation Type Desc: Environmental Contact
Entity Name: Will Wilkins
Entity Title: Not reported
Affiliation Address: 300 W Stanley Ave
Affiliation City: Ventura
Affiliation State: CA
Affiliation Country: Not reported
Affiliation Zip: 93001
Affiliation Phone: ,

Affiliation Type Desc: Identification Signer
Entity Name: Glenn Evans
Entity Title: President
Affiliation Address: Not reported
Affiliation City: Not reported
Affiliation State: Not reported
Affiliation Country: Not reported
Affiliation Zip: Not reported
Affiliation Phone: ,

Affiliation Type Desc: Legal Owner
Entity Name: Certex USA Inc.
Entity Title: Not reported
Affiliation Address: 1721 W Culver St
Affiliation City: Phoenix
Affiliation State: AZ
Affiliation Country: United States
Affiliation Zip: 85007
Affiliation Phone: (602) 271-9048,

HWTS:
Name: OIL COUNTRY MFG INC
Address: 300 W STANLEY AVE
Address 2: Not reported
City,State,Zip: VENTURA, CA 93001
EPA ID: CAR000006213
Inactive Date: 06/30/1998
Create Date: 12/08/1995
Last Act Date: Not reported

CERTEX USA INC (Continued) **S124944120**

Mailing Name:	Not reported
Mailing Address:	300 W STANLEY AVE
Mailing Address 2:	Not reported
Mailing City,State,Zip:	VENTURA, CA 930011350
Owner Name:	OIL COUNTRY MFG INC
Owner Address:	300 W STANLEY AVE
Owner Address 2:	Not reported
Owner City,State,Zip:	VENTURA, CA 930011350
Contact Name:	PAUL CHINN
Contact Address:	INACTIVE PER VQ98 - BMI
Contact Address 2:	Not reported
City,State,Zip:	VENTURA, CA 930011350
Facility Status:	Inactive
Facility Type:	PERMANENT
Category:	FEDERAL
Latitude:	34.299901
Longitude:	-119.296889

I83 **LUFKIN US ACQUISITION LLC** **RCRA NonGen / NLR** **1026491615**
NNE **208 W STANLEY AVR** **CAL000456372**
< 1/8 **VENTURA, CA 93001**
0.116 mi.
615 ft. **Site 14 of 16 in cluster I**

Relative: **Higher**

Actual: **78 ft.**

RCRA Listings:

Date Form Received by Agency:		20200820
Handler Name:	LUFKIN US ACQUISITION LLC	
Handler Address:		208 W STANLEY AVR
Handler City,State,Zip:		VENTURA, CA 93001
EPA ID:		CAL000456372
Contact Name:		DANIEL KREK
Contact Address:		3901 FANUCCHI WY
Contact City,State,Zip:		SHAFTER, CA 93263
Contact Telephone:		661-746-8842
Contact Fax:		Not reported
Contact Email:		DKREK@LUFKIN.COM
Contact Title:		Not reported
EPA Region:		09
Land Type:		Not reported
Federal Waste Generator Description:		Not a generator, verified
Non-Notifier:		Not reported
Biennial Report Cycle:		Not reported
Accessibility:		Not reported
Active Site Indicator:		Not reported
State District Owner:		Not reported
State District:		Not reported
Mailing Address:		208 W STANLEY AVR
Mailing City,State,Zip:		VENTURA, CA 93001
Owner Name:	LUFKIN US ACQUISITION LLC	
Owner Type:		Other
Operator Name:	DANIEL KREK	
Operator Type:		Other
Short-Term Generator Activity:		No
Importer Activity:		No
Mixed Waste Generator:		No
Transporter Activity:		No
Transfer Facility Activity:		No
Recycler Activity with Storage:		No

LUFKIN US ACQUISITION LLC (Continued) **1026491615**

Small Quantity On-Site Burner Exemption:	No
Smelting Melting and Refining Furnace Exemption:	No
Underground Injection Control:	No
Off-Site Waste Receipt:	No
Universal Waste Indicator:	No
Universal Waste Destination Facility:	No
Federal Universal Waste:	No
Active Site Fed-Reg Treatment Storage and Disposal Facility:	Not reported
Active Site Converter Treatment storage and Disposal Facility:	Not reported
Active Site State-Reg Treatment Storage and Disposal Facility:	Not reported
Active Site State-Reg Handler:	---
Federal Facility Indicator:	Not reported
Hazardous Secondary Material Indicator:	N
Sub-Part K Indicator:	Not reported
Commercial TSD Indicator:	No
Treatment Storage and Disposal Type:	Not reported
2018 GPRA Permit Baseline:	Not on the Baseline
2018 GPRA Renewals Baseline:	Not on the Baseline
Permit Renewals Workload Universe:	Not reported
Permit Workload Universe:	Not reported
Permit Progress Universe:	Not reported
Post-Closure Workload Universe:	Not reported
Closure Workload Universe:	Not reported
202 GPRA Corrective Action Baseline:	No
Corrective Action Workload Universe:	No
Subject to Corrective Action Universe:	No
Non-TSDFs Where RCRA CA has Been Imposed Universe:	No
TSDFs Potentially Subject to CA Under 3004 (u)/(v) Universe:	No
TSDFs Only Subject to CA under Discretionary Auth Universe:	No
Corrective Action Priority Ranking:	No NCAPS ranking
Environmental Control Indicator:	No
Institutional Control Indicator:	No
Human Exposure Controls Indicator:	N/A
Groundwater Controls Indicator:	N/A
Operating TSDF Universe:	Not reported
Full Enforcement Universe:	Not reported
Significant Non-Complier Universe:	No
Unaddressed Significant Non-Complier Universe:	No
Addressed Significant Non-Complier Universe:	No
Significant Non-Complier With a Compliance Schedule Universe:	No
Financial Assurance Required: Not reported	
Handler Date of Last Change:	20200904
Recognized Trader-Importer:	No
Recognized Trader-Exporter:	No
Importer of Spent Lead Acid Batteries:	No
Exporter of Spent Lead Acid Batteries:	No
Recycler Activity Without Storage:	No
Manifest Broker:	No
Sub-Part P Indicator:	No

Handler - Owner Operator:

Owner/Operator Indicator:	Owner
Owner/Operator Name: LUFKIN US ACQUISITION LLC	
Legal Status:	Other
Date Became Current:	Not reported
Date Ended Current:	Not reported

LUFKIN US ACQUISITION LLC (Continued) **1026491615**

Owner/Operator Address: 811 WILLOW OAK DR
Owner/Operator City,State,Zip: MISSOURI CITY, TX 77489
Owner/Operator Telephone: 281-495-1100
Owner/Operator Telephone Ext: Not reported
Owner/Operator Fax: Not reported
Owner/Operator Email: Not reported

Owner/Operator Indicator: Operator
Owner/Operator Name: DANIEL KREK
Legal Status: Other
Date Became Current: Not reported
Date Ended Current: Not reported
Owner/Operator Address: 3901 FANUCCHI WY
Owner/Operator City,State,Zip: SHAFTER, CA 93263
Owner/Operator Telephone: 661-746-8842
Owner/Operator Telephone Ext: Not reported
Owner/Operator Fax: Not reported
Owner/Operator Email: Not reported

Historic Generators:
Receive Date: 20200820
Handler Name: LUFKIN US ACQUISITION LLC
Federal Waste Generator Description: Not a generator, verified
State District Owner: Not reported
Large Quantity Handler of Universal Waste: No
Recognized Trader Importer: No
Recognized Trader Exporter: No
Spent Lead Acid Battery Importer: No
Spent Lead Acid Battery Exporter: No
Current Record: Yes
Non Storage Recycler Activity: Not reported
Electronic Manifest Broker: Not reported

List of NAICS Codes and Descriptions:
NAICS Code: 238910
NAICS Description: SITE PREPARATION CONTRACTORS

Facility Has Received Notices of Violations:
Violations: No Violations Found

Evaluation Action Summary:
Evaluations: No Evaluations Found

L84 **WISE FLEET SERVICES INC** **RCRA NonGen / NLR** **1025867785**
SE **1335 N VENTURA AVE UNIT A** **CAL000333392**
< 1/8 **VENTURA, CA 93001**
0.118 mi.
624 ft. **Site 1 of 2 in cluster L**

Relative: **Lower**
Actual: **63 ft.**

RCRA Listings:
Date Form Received by Agency: 20080606
Handler Name: WISE FLEET SERVICES INC
Handler Address: 1335 N VENTURA AVE UNIT A
Handler City,State,Zip: VENTURA, CA 93001-1545
EPA ID: CAL000333392

WISE FLEET SERVICES INC (Continued) **1025867785**

Contact Name:		KENNY WISE
Contact Address:		1335 N VENTURA AVE UNIT A
Contact City,State,Zip:		VENTURA, CA 93001
Contact Telephone:		805-340-4088
Contact Fax:		805-653-0703
Contact Email:		JORDAN@WISEFLEETSERVICES.COM
Contact Title:		Not reported
EPA Region:		09
Land Type:		Not reported
Federal Waste Generator Description:		Not a generator, verified
Non-Notifier:		Not reported
Biennial Report Cycle:		Not reported
Accessibility:		Not reported
Active Site Indicator:		Handler Activities
State District Owner:		Not reported
State District:		Not reported
Mailing Address:		PO BOX 1271
Mailing City,State,Zip:		VENTURA, CA 93002-1271
Owner Name:	WISE FLEET SERVICES INC	
Owner Type:		Other
Operator Name:	KENNY WISE	
Operator Type:		Other
Short-Term Generator Activity:		No
Importer Activity:		No
Mixed Waste Generator:		No
Transporter Activity:		No
Transfer Facility Activity:		No
Recycler Activity with Storage:		Yes
Small Quantity On-Site Burner Exemption:		No
Smelting Melting and Refining Furnace Exemption:		No
Underground Injection Control:		No
Off-Site Waste Receipt:		No
Universal Waste Indicator:		Yes
Universal Waste Destination Facility:		Yes
Federal Universal Waste:		No
Active Site Fed-Reg Treatment Storage and Disposal Facility:		Not reported
Active Site Converter Treatment storage and Disposal Facility:		Not reported
Active Site State-Reg Treatment Storage and Disposal Facility:		Not reported
Active Site State-Reg Handler:		---
Federal Facility Indicator:		Not reported
Hazardous Secondary Material Indicator:		N
Sub-Part K Indicator:		Not reported
Commercial TSD Indicator:		No
Treatment Storage and Disposal Type:		Not reported
2018 GPRA Permit Baseline:		Not on the Baseline
2018 GPRA Renewals Baseline:		Not on the Baseline
Permit Renewals Workload Universe:		Not reported
Permit Workload Universe:		Not reported
Permit Progress Universe:		Not reported
Post-Closure Workload Universe:		Not reported
Closure Workload Universe:		Not reported
202 GPRA Corrective Action Baseline:		No
Corrective Action Workload Universe:		No
Subject to Corrective Action Universe:		No
Non-TSDFs Where RCRA CA has Been Imposed Universe:		No
TSDFs Potentially Subject to CA Under 3004 (u)/(v) Universe:		No
TSDFs Only Subject to CA under Discretionary Auth Universe:		No

WISE FLEET SERVICES INC (Continued) **1025867785**

Corrective Action Priority Ranking:	No NCAPS ranking
Environmental Control Indicator:	No
Institutional Control Indicator:	No
Human Exposure Controls Indicator:	N/A
Groundwater Controls Indicator:	N/A
Operating TSDF Universe:	Not reported
Full Enforcement Universe:	Not reported
Significant Non-Complier Universe:	No
Unaddressed Significant Non-Complier Universe:	No
Addressed Significant Non-Complier Universe:	No
Significant Non-Complier With a Compliance Schedule Universe:	No
Financial Assurance Required: Not reported	
Handler Date of Last Change:	20190628
Recognized Trader-Importer:	No
Recognized Trader-Exporter:	No
Importer of Spent Lead Acid Batteries:	No
Exporter of Spent Lead Acid Batteries:	No
Recycler Activity Without Storage:	No
Manifest Broker:	No
Sub-Part P Indicator:	No

Handler - Owner Operator:

Owner/Operator Indicator:	Operator
Owner/Operator Name: KENNY WISE	
Legal Status:	Other
Date Became Current:	Not reported
Date Ended Current:	Not reported
Owner/Operator Address:	1335 N VENTURA AVE UNIT A
Owner/Operator City,State,Zip:	VENTURA, CA 93001
Owner/Operator Telephone:	805-340-4088
Owner/Operator Telephone Ext:	Not reported
Owner/Operator Fax:	Not reported
Owner/Operator Email:	Not reported

Owner/Operator Indicator:	Owner
Owner/Operator Name: WISE FLEET SERVICES INC	
Legal Status:	Other
Date Became Current:	Not reported
Date Ended Current:	Not reported
Owner/Operator Address:	PO BOX 1271
Owner/Operator City,State,Zip:	VENTURA, CA 93002-1271
Owner/Operator Telephone:	805-340-4088
Owner/Operator Telephone Ext:	Not reported
Owner/Operator Fax:	Not reported
Owner/Operator Email:	Not reported

Historic Generators:

Receive Date:	20080606
Handler Name: WISE FLEET SERVICES INC	
Federal Waste Generator Description:	Not a generator, verified
State District Owner:	Not reported
Large Quantity Handler of Universal Waste:	No
Recognized Trader Importer:	Not reported
Recognized Trader Exporter:	Not reported
Spent Lead Acid Battery Importer:	Not reported

WISE FLEET SERVICES INC (Continued) **1025867785**

Spent Lead Acid Battery Exporter: Not reported
Current Record: Yes
Non Storage Recycler Activity: Not reported
Electronic Manifest Broker: Not reported

List of NAICS Codes and Descriptions:
NAICS Code: 811111
NAICS Description: GENERAL AUTOMOTIVE REPAIR

Facility Has Received Notices of Violations:
Violations: No Violations Found

Evaluation Action Summary:
Evaluations: No Evaluations Found

L85 **WISE FLEET SERVICES** **CA CERS HAZ WASTE** **S105773626**
SE **1335 N VENTURA AVE** **CA VENTURA CO. BWT** **N/A**
< 1/8 **VENTURA, CA 93001** **CA CERS**
0.118 mi.
624 ft. **Site 2 of 2 in cluster L**

Relative:
Lower

Actual:
63 ft.

CERS HAZ WASTE:
Name: WISE FLEET SERVICES
Address: 1335 N VENTURA AVE
City,State,Zip: VENTURA, CA 93001
Site ID: 86414
CERS ID: 10338139
CERS Description: Hazardous Waste Generator

VENTURA CO. BWT:
Name: G & S BUILDING SUPPLIES INC
Address: 1335 N VENTURA AVE
City,State,Zip: VENTURA, CA
Facility ID: FA0006696
Program: BUSINESS PLAN - VENTURA CITY

Name: WISE FLEET SERVICES
Address: 1335 N VENTURA AVE
City,State,Zip: VENTURA, CA
Facility ID: FA0024118
Program: HAZARDOUS WASTE GENERATOR/BUSINESS PLAN - VENTURA CITY

CERS:
Name: WISE FLEET SERVICES
Address: 1335 N VENTURA AVE
City,State,Zip: VENTURA, CA 93001
Site ID: 86414
CERS ID: 10338139
CERS Description: Chemical Storage Facilities

Violations:
Site ID: 86414
Site Name: WISE FLEET SERVICES
Violation Date: 09-20-2021
Citation: HSC 6.95 25508(a)(3) - California Health and Safety Code, Chapter

WISE FLEET SERVICES (Continued) **S105773626**

	6.95, Section(s) 25508(a)(3)
Violation Description:	Failure to complete and electronically submit a site map with all required content.
Violation Notes:	Failure to submit a complete and current site map. Ken indicated that an updated site map is on filed - facility layout has changed recently. Current site map is missing the following: north arrow, correct depiction of internal roads and adjacent streets, and emergency evacuation staging area(s). Log in to CERS at cers.calepa.ca.gov to upload an updated site map that includes all of the applicable items listed above. You may send a copy of the site map to the inspector for review prior to submission. Site Map Template (Optional): You may use this form to provide a scaled map of your facility - Site Map.
Violation Division:	Ventura City Fire Department
Violation Program:	HMRRP
Violation Source:	CERS,
Site ID:	86414
Site Name:	WISE FLEET SERVICES
Violation Date:	05-07-2020
Citation:	22 CCR 12 66262.34(f) - California Code of Regulations, Title 22, Chapter 12, Section(s) 66262.34(f)
Violation Description:	Failure to properly label hazardous waste accumulation containers and portable tanks with the following requirements: "Hazardous Waste", name and address of the generator, physical and chemical characteristics of the Hazardous Waste, and starting accumulation date.
Violation Notes:	Returned to compliance on 05/12/2020.
Violation Division:	Ventura County Environmental Health
Violation Program:	HW
Violation Source:	CERS,
Site ID:	86414
Site Name:	WISE FLEET SERVICES
Violation Date:	09-20-2021
Citation:	HSC 6.95 25508(a)(3 - California Health and Safety Code, Chapter 6.95, Section(s) 25508(a)(3
Violation Description:	Failure to report program data electronically.
Violation Notes:	Failure to report complete and accurate Emergency Contact information in the Business Owner/Operator section. Secondary Emergency Contact for Heather Wise is incorrect. Business Phone and 24-Hour Phone number are switch. Log in to CERS at cers.calepa.ca.gov to update the Business Owner/Operator information section. Update the Secondary Emergency Contact information.
Violation Division:	Ventura City Fire Department
Violation Program:	HMRRP
Violation Source:	CERS,
Site ID:	86414
Site Name:	WISE FLEET SERVICES
Violation Date:	04-25-2019

WISE FLEET SERVICES (Continued) **S105773626**

Citation:	22 CCR 12 66262.40(a) - California Code of Regulations, Title 22, Chapter 12, Section(s) 66262.40(a)
Violation Description:	Failure to keep a copy of each properly signed manifest for at least three years from the date the waste was accepted by the initial transporter. The manifest signed at the time the waste was accepted for transport shall be kept until receiving a signed copy from the designated facility which received the waste.
Violation Notes:	Returned to compliance on 10/16/2019.
Violation Division:	Ventura County Environmental Health
Violation Program:	HW
Violation Source:	CERS,
Site ID:	86414
Site Name:	WISE FLEET SERVICES
Violation Date:	09-20-2021
Citation:	HSC 6.95 25508.2 - California Health and Safety Code, Chapter 6.95, Section(s) 25508.2
Violation Description:	Failure to annually review and electronically certify that the business plan is complete and accurate on or before the annual due date.
Violation Notes:	Returned to compliance on 09/22/2021. Failure to annually review and certify the business plan. Last submittal was made on 12/31/2018. <p style="color:red;">Log in to CERS at cers.calepa.ca.gov to submit and certify that the Hazardous Materials Business Plan is complete and accurate. REMINDER: Ensure that a Business Plan is <u>annually</u> reviewed and certified that the information is complete and accurate. You may create a reminder on your calendar to ensure that the Business Plan is certified and submitted annually.
Violation Division:	Ventura City Fire Department
Violation Program:	HMRRP
Violation Source:	CERS,
Site ID:	86414
Site Name:	WISE FLEET SERVICES
Violation Date:	09-20-2021
Citation:	HSC 6.95 25508.1(a)-(f) - California Health and Safety Code, Chapter 6.95, Section(s) 25508.1(a)-(f)
Violation Description:	Failure to electronically update business plan within 30 days of any one of the following events: A 100 percent or more increase in the quantity of a previously disclosed material. Any handling of a previously undisclosed hazardous materials at or above reportable quantities. A change of business address, business ownership, or business name. A substantial change in the handler's operations that requires modification to any portion of the business plan.
Violation Notes:	Failure to update the business plan within 30 days of handling previously undisclosed hazardous materials. See Additional Comments sections for a full list of observed hazardous materials that are required to be disclosed. <p style="color:red;">Log in to CERS at cers.calepa.ca.gov to update the hazardous materials inventory - see Additional Comments for full list of observed hazardous materials.
Violation Division:	Ventura City Fire Department
Violation Program:	HMRRP
Violation Source:	CERS,

WISE FLEET SERVICES (Continued) **S105773626**

Site ID:	86414
Site Name:	WISE FLEET SERVICES
Violation Date:	05-07-2020
Citation:	HSC 6.5 25123.3(h)(1) - California Health and Safety Code, Chapter 6.5, Section(s) 25123.3(h)(1)
Violation Description:	Failure to send hazardous waste offsite for treatment, storage, or disposal within 180 days (or 270 days if waste is transported over 200 miles) for a generator who generates less than 1000 kilogram per month if all of the following conditions are met: (1) The quantity of hazardous waste accumulated onsite never exceeds 6,000 kilograms. (2) The generator complies with the requirements of 40 Code of Federal Regulations section 262.34(d), (e) and (f). (3) The generator does not hold acutely hazardous waste or extremely hazardous waste in an amount greater than one kilogram for more than 90 days.
Violation Notes:	Returned to compliance on 05/12/2020.
Violation Division:	Ventura County Environmental Health
Violation Program:	HW
Violation Source:	CERS,

Site ID:	86414
Site Name:	WISE FLEET SERVICES
Violation Date:	09-20-2021
Citation:	HSC 6.95 25508(a)(3) - California Health and Safety Code, Chapter 6.95, Section(s) 25508(a)(3)
Violation Description:	Failure to establish and electronically submit an adequate emergency response plan and procedures for a release or threatened release of a hazardous material.
Violation Notes:	Failure to provide current Emergency Response Phone numbers for the following agencies: Local Unified Program Agency to (805) 654-2813 Other (specify) Ventura City Fire Department to (805) 658-4717 Regional Water Quality Control Board (RWQCB) to (213) 576-6600 State Fire Marshall to (916) 323-7390 Log in to CERS at cers.calepa.ca.gov to submit a submit adequate emergency response procedures. Emergency Response Contingency Plan Template: This form is used to develop plans and procedures in the event of a spill or emergency response involving hazardous materials or hazardous waste - Emergency Response Contingency Plan.
Violation Division:	Ventura City Fire Department
Violation Program:	HMRRP
Violation Source:	CERS,

Site ID:	86414
Site Name:	WISE FLEET SERVICES
Violation Date:	10-22-2013
Citation:	HSC 6.95 25505(a) - California Health and Safety Code, Chapter 6.95, Section(s) 25505(a)
Violation Description:	Owner/Operator failed to complete and/or submit a Hazardous Materials Business Plan when storing hazardous materials at or above the thresholds quantities of 55 gallons/500 lbs/200 cubic feet.
Violation Notes:	Not reported
Violation Division:	Ventura City Fire Department
Violation Program:	HMRRP

WISE FLEET SERVICES (Continued) **S105773626**

Violation Source: CERS,

Evaluation:
Eval General Type: Other/Unknown
Eval Date: 01-20-2016
Violations Found: No
Eval Type: Other, not routine, done by local agency
Eval Notes: Not reported
Eval Division: Ventura City Fire Department
Eval Program: HMRRP
Eval Source: CERS,

Eval General Type: Compliance Evaluation Inspection
Eval Date: 05-07-2020
Violations Found: Yes
Eval Type: Routine done by local agency
Eval Notes: Not reported
Eval Division: Ventura County Environmental Health
Eval Program: HW
Eval Source: CERS,

Eval General Type: Compliance Evaluation Inspection
Eval Date: 07-28-2021
Violations Found: No
Eval Type: Routine done by local agency
Eval Notes: Not reported
Eval Division: Ventura County Environmental Health
Eval Program: HW
Eval Source: CERS,

Eval General Type: Compliance Evaluation Inspection
Eval Date: 09-20-2021
Violations Found: Yes
Eval Type: Routine done by local agency
Eval Notes: Businesses are required to annually certify their Hazardous Materials Business Plan electronically through the California Environmental Reporting System (CERS) at cers.calepa.ca.gov. Required Business Plan Contents: Owner/Operator Page, Business Activities Page, Hazardous Materials/Waste Inventory, Site Map, Employee Training and Emergency Response Plan. Annual Submittal: Last submittal made on 12/31/2018. See Violation #4. Facility Information: EPA ID number (CAL000333392) accurate and active. Secondary Emergency Contact information incorrect. See Violation #9. Observed Inventory: Hazardous materials inventory verified. See Violation #5. <u>Conex Box/Shipping Container</u> Waste Diesel Fuel (55 gal drum - empty) Used Oil (360 gal x1) Coolant (55 gal x2) Motor Oil (55 gal) Hydraulic Oil (55 gal) <u>Oil Bay</u> Waste ... [TRUNCATED: Refer to full Inspection Report]
Eval Division: Ventura City Fire Department
Eval Program: HMRRP
Eval Source: CERS,

Eval General Type: Compliance Evaluation Inspection
Eval Date: 10-03-2016
Violations Found: No

WISE FLEET SERVICES (Continued) **S105773626**

Eval Type: Routine done by local agency
Eval Notes: Not reported
Eval Division: Ventura City Fire Department
Eval Program: HMRRP
Eval Source: CERS,

Eval General Type: Compliance Evaluation Inspection
Eval Date: 04-25-2019
Violations Found: Yes
Eval Type: Routine done by local agency
Eval Notes: Not reported
Eval Division: Ventura County Environmental Health
Eval Program: HW
Eval Source: CERS,

Eval General Type: Compliance Evaluation Inspection
Eval Date: 01-24-2017
Violations Found: No
Eval Type: Routine done by local agency
Eval Notes: Not reported
Eval Division: Ventura County Environmental Health
Eval Program: HW
Eval Source: CERS,

Eval General Type: Compliance Evaluation Inspection
Eval Date: 10-22-2013
Violations Found: No
Eval Type: Routine done by local agency
Eval Notes: Not reported
Eval Division: Ventura City Fire Department
Eval Program: HMRRP
Eval Source: CERS,

Eval General Type: Other/Unknown
Eval Date: 12-08-2021
Violations Found: No
Eval Type: Other, not routine, done by local agency
Eval Notes: Onsite to conduct a follow-up hazardous materials inspection. The following violations are outstanding: Violation #4 Observation: Failure to annually review and certify the business plan. Last submittal was made on 12/31/2018. Class: MINOR Code Section: HSC 6.95 25508.2 Correct By: 10/20/2021 Corrective Action: Log in to CERS at cers.calepa.ca.gov to submit and certify that the Hazardous Materials Business Plan is complete and accurate. REMINDER: Ensure that a Business Plan is annually reviewed and certified that the information is complete and accurate. You may create a reminder on your calendar to ensure that the Business Plan is certified and submitted annually. Violation #5 Observation: Failure to update the business plan within 30 days of handling previously undisclosed hazardous materials. See Additional Comments sections for a full list of observed hazardous materials that are required to be disclosed. Class:... [TRUNCATED: Refer to full Inspection Report]
Eval Division: Ventura City Fire Department
Eval Program: HMRRP
Eval Source: CERS,

Eval General Type: Other/Unknown

WISE FLEET SERVICES (Continued) **S105773626**

Eval Date: 07-07-2022
Violations Found: No
Eval Type: Other, not routine, done by local agency
Eval Notes: Onsite to conduct a follow-up hazardous materials inspection. <p> Consent provided by Mishty Hasan to inspect. Facility was assisted with revising the existing Hazardous Materials Business Plan and electronically filing the corrections to the California Environmental Reporting System (CERS). All violations previously cited on 9/20/21 have been corrected.<p> HAZARDOUS MATERIALS BUSINESS PLAN (Business Plan) Facilities that handle and/or store reportable quantities of a hazardous material are required to establish and implement a Business Plan. The plan must be electronically filed through the California Environmental Reporting System (CERS) at cers.calepa.ca.gov. Required contents of the Business Plan include the following: Owner/Operator Page, Business Activities Page, Hazardous Materials/Waste Inventory, Site Map, Employee Training and Emergency... [TRUNCATED: Refer to full Inspection Report]
Eval Division: Ventura City Fire Department
Eval Program: HMRRP
Eval Source: CERS,

Eval General Type: Compliance Evaluation Inspection
Eval Date: 10-22-2013
Violations Found: Yes
Eval Type: Routine done by local agency
Eval Notes: Not reported
Eval Division: Ventura City Fire Department
Eval Program: HMRRP
Eval Source: CERS,

Enforcement Action:
Site ID: 86414
Site Name: WISE FLEET SERVICES
Site Address: 1335 N VENTURA AVE
Site City: VENTURA
Site Zip: 93001
Enf Action Date: 02-02-2022
Enf Action Type: Notice of Violation (Unified Program)
Enf Action Description: Notice of Violation Issued by the Inspector at the Time of Inspection
Enf Action Notes: Not reported
Enf Action Division: Ventura City Fire Department
Enf Action Program: HMRRP
Enf Action Source: CERS,

Site ID: 86414
Site Name: WISE FLEET SERVICES
Site Address: 1335 N VENTURA AVE
Site City: VENTURA
Site Zip: 93001
Enf Action Date: 10-22-2013
Enf Action Type: Notice of Violation (Unified Program)
Enf Action Description: Notice of Violation Issued by the Inspector at the Time of Inspection
Enf Action Notes: Not reported
Enf Action Division: Ventura City Fire Department
Enf Action Program: HMRRP
Enf Action Source: CERS,

WISE FLEET SERVICES (Continued) **S105773626**

Coordinates:

Site ID:	86414
Facility Name:	WISE FLEET SERVICES
Env Int Type Code:	HMBP
Program ID:	10338139
Coord Name:	Not reported
Ref Point Type Desc:	Center of a facility or station.,
Latitude:	34.295650
Longitude:	-119.297650

Affiliation:

Affiliation Type Desc:	Identification Signer
Entity Name:	Heather Wise
Entity Title:	Co Owner
Affiliation Address:	Not reported
Affiliation City:	Not reported
Affiliation State:	Not reported
Affiliation Country:	Not reported
Affiliation Zip:	Not reported
Affiliation Phone:	,
Affiliation Type Desc:	Legal Owner
Entity Name:	KEN WISE
Entity Title:	Not reported
Affiliation Address:	PO BOX 1271
Affiliation City:	VENTURA
Affiliation State:	CA
Affiliation Country:	United States
Affiliation Zip:	93002
Affiliation Phone:	(805) 340-4088,
Affiliation Type Desc:	CUPA District
Entity Name:	Ventura County Environmental Health
Entity Title:	Not reported
Affiliation Address:	800 South Victoria Avenue
Affiliation City:	Ventura
Affiliation State:	CA
Affiliation Country:	Not reported
Affiliation Zip:	93009
Affiliation Phone:	(805) 654-2813,
Affiliation Type Desc:	Document Preparer
Entity Name:	Heather Wise
Entity Title:	Not reported
Affiliation Address:	Not reported
Affiliation City:	Not reported
Affiliation State:	Not reported
Affiliation Country:	Not reported
Affiliation Zip:	Not reported
Affiliation Phone:	,
Affiliation Type Desc:	Environmental Contact
Entity Name:	KEN WISE
Entity Title:	Not reported
Affiliation Address:	PO BOX 1271
Affiliation City:	VENTURA

WISE FLEET SERVICES (Continued) **S105773626**

Affiliation State:	CA
Affiliation Country:	Not reported
Affiliation Zip:	93002
Affiliation Phone:	,
Affiliation Type Desc:	Facility Mailing Address
Entity Name:	Mailing Address
Entity Title:	Not reported
Affiliation Address:	1335 N VENTURA AVE
Affiliation City:	VENTURA
Affiliation State:	CA
Affiliation Country:	Not reported
Affiliation Zip:	93001
Affiliation Phone:	,
Affiliation Type Desc:	Operator
Entity Name:	Kenny Wise
Entity Title:	Not reported
Affiliation Address:	Not reported
Affiliation City:	Not reported
Affiliation State:	Not reported
Affiliation Country:	Not reported
Affiliation Zip:	Not reported
Affiliation Phone:	(805) 340-4088,
Affiliation Type Desc:	Parent Corporation
Entity Name:	WISE FLEET SERVICES
Entity Title:	Not reported
Affiliation Address:	Not reported
Affiliation City:	Not reported
Affiliation State:	Not reported
Affiliation Country:	Not reported
Affiliation Zip:	Not reported
Affiliation Phone:	,
Name:	G & S BUILDING SUPPLIES INC
Address:	1335 N VENTURA AVE
City,State,Zip:	VENTURA, CA 93001
Site ID:	393612
CERS ID:	10335355
CERS Description:	Chemical Storage Facilities

Violations:

Site ID:	393612
Site Name:	G & S BUILDING SUPPLIES INC
Violation Date:	11-10-2021
Citation:	HSC 6.95 25508(a)(3) - California Health and Safety Code, Chapter 6.95, Section(s) 25508(a)(3)
Violation Description:	Failure to complete and electronically submit a site map with all required content.
Violation Notes:	Returned to compliance on 11/22/2021. Failure to provide all required content on the site map. Submitted map is missing the following: North arrow Emergency shutoffs (electrical, gas, water, etc.) Designated staging areas for emergency evacuations <p style="color:red;">Log in to CERS at cers.calepa.ca.gov to upload a revised map to indicate the current

WISE FLEET SERVICES (Continued) **S105773626**

location of the following: North arrow Emergency shutoffs (electrical, gas, water, etc.) Designated staging areas for emergency evacuations
Violation Division: Ventura City Fire Department
Violation Program: HMRRP
Violation Source: CERS,

Site ID: 393612
Site Name: G & S BUILDING SUPPLIES INC
Violation Date: 11-10-2021
Citation: HSC 6.95 25508(a)(3) - California Health and Safety Code, Chapter 6.95, Section(s) 25508(a)(3)
Violation Description: Failure to establish and electronically submit an adequate emergency response plan and procedures for a release or threatened release of a hazardous material.
Violation Notes: Returned to compliance on 11/22/2021. Failure to electronically submit an emergency response plans and procedures in the event of a release or threatened release of a hazardous material, including, but not limited to, all of the following: (A) Immediate notification contacts to the appropriate local emergency response personnel and to the unified program agency. (B) Procedures for the mitigation of a release or threatened release to minimize any potential harm or damage to persons, property, or the environment. (C) Evacuation plans and procedures, including immediate notice, for the business site. <p style="color:red;">Log in to CERS at cers.calepa.ca.gov to submit an adequate emergency response procedures that include the following, but not limited to: (A) Immediate notification contacts to the appropriate local emergency response personnel and to the unified program agency. (B) Procedures for the ... [TRUNCATED: Refer to full Inspection Report]
Violation Division: Ventura City Fire Department
Violation Program: HMRRP
Violation Source: CERS,

Site ID: 393612
Site Name: G & S BUILDING SUPPLIES INC
Violation Date: 11-10-2021
Citation: HSC 6.95 25508.2 - California Health and Safety Code, Chapter 6.95, Section(s) 25508.2
Violation Description: Failure to annually review and electronically certify that the business plan is complete and accurate on or before the annual due date.
Violation Notes: Returned to compliance on 11/22/2021. Failure to (1) annually review the contents in the Hazardous Materials Business Plan (HMBP) are accurate and complete and (2) electronically certify, through the California Environmental Reporting System (CERS), that the contents of the HMBP are current. Last submittal made on 12/31/2018. <p style="color:red;">Annually login to CERS at cers.calepa.ca.gov to review the Hazardous Materials Business Plan to ensure that the information is accurate and complete.
Violation Division: Ventura City Fire Department
Violation Program: HMRRP
Violation Source: CERS,

Site ID: 393612
Site Name: G & S BUILDING SUPPLIES INC

WISE FLEET SERVICES (Continued) **S105773626**

Violation Date: 11-10-2021
Citation: HSC 6.95 25505(a)(4) - California Health and Safety Code, Chapter 6.95, Section(s) 25505(a)(4)
Violation Description: Failure to provide initial and annual training to all employees in safety procedures in the event of a release or threatened release of a hazardous material or failure to document and maintain training records for a minimum of three years.
Violation Notes: Returned to compliance on 11/22/2021. Failure to ensure that employees are trained in safety procedures in the event of a release or threatened release of a hazardous material. <p style="color:red;">(1) Ensure that employees are trained in safety procedures in the event of a release or threatened release of a hazardous material. (2) Retain records/documentation of employee training for a minimum of three years.
Violation Division: Ventura City Fire Department
Violation Program: HMRRP
Violation Source: CERS,

Evaluation:
Eval General Type: Compliance Evaluation Inspection
Eval Date: 12-09-2014
Violations Found: No
Eval Type: Routine done by local agency
Eval Notes: Not reported
Eval Division: Ventura City Fire Department
Eval Program: HMRRP
Eval Source: CERS,

Eval General Type: Compliance Evaluation Inspection
Eval Date: 12-04-2017
Violations Found: No
Eval Type: Routine done by local agency
Eval Notes: Both facilities observed to be CFC compliant pertaining to storage and handling of hazardous materials (499 propane tank). CERS data incomplete -- updated data required by COB 12/29/17. Training of employees conducted annually.
Eval Division: Ventura City Fire Department
Eval Program: HMRRP
Eval Source: CERS,

Eval General Type: Other/Unknown
Eval Date: 12-08-2021
Violations Found: No
Eval Type: Other, not routine, done by local agency
Eval Notes: Onsite to conduct a follow-up hazardous materials inspection. Facility assisted with updating and submitting the Hazardous Materials Business Plan to the California Environmental Reporting System. Violations cited on 11/10/2021 closed.
Eval Division: Ventura City Fire Department
Eval Program: HMRRP
Eval Source: CERS,

Eval General Type: Compliance Evaluation Inspection
Eval Date: 11-10-2021
Violations Found: Yes
Eval Type: Routine done by local agency
Eval Notes: Onsite to conduct a hazardous materials inspection. Last inspection

WISE FLEET SERVICES (Continued) **S105773626**

was conducted on 12/04/2017. Businesses are required to annually certify their Hazardous Materials Business Plan electronically through the California Environmental Reporting System (CERS) at cers.calepa.ca.gov. Required Business Plan Contents: Owner/Operator Page, Business Activities Page, Hazardous Materials/Waste Inventory, Site Map, Employee Training and Emergency Response Plan. Annual Submittal: See Violation #4 Last submittal made on 12/31/2018. Facility Information: Billing Contact, Primary and Secondary Emergency Contacts, and Environmental Contact are current. Observed Inventory: <u>Central Parking Lot</u> Propane (400 gal x1) Site Map: See Violation #11. Submitted map missing required content. Emergency Response Plan: Se... [TRUNCATED: Refer to full Inspection Report]

Eval Division:	Ventura City Fire Department
Eval Program:	HMRRP
Eval Source:	CERS,

Enforcement Action:

Site ID:	393612
Site Name:	G & S BUILDING SUPPLIES INC
Site Address:	1335 N VENTURA AVE
Site City:	VENTURA
Site Zip:	93001
Enf Action Date:	02-08-2018
Enf Action Type:	Notice of Violation (Unified Program)
Enf Action Description:	Notice of Violation Issued by the Inspector at the Time of Inspection
Enf Action Notes:	Fines/Penalties Assessed: $424.00.
Enf Action Division:	Ventura City Fire Department
Enf Action Program:	UNSPEC
Enf Action Source:	CERS,

Coordinates:

Site ID:	393612
Facility Name:	G & S BUILDING SUPPLIES INC
Env Int Type Code:	HMBP
Program ID:	10335355
Coord Name:	Not reported
Ref Point Type Desc:	Center of a facility or station.,
Latitude:	34.295650
Longitude:	-119.297650

Affiliation:

Affiliation Type Desc:	Document Preparer
Entity Name:	Steven G. Stallings
Entity Title:	Not reported
Affiliation Address:	Not reported
Affiliation City:	Not reported
Affiliation State:	Not reported
Affiliation Country:	Not reported
Affiliation Zip:	Not reported
Affiliation Phone:	,

Affiliation Type Desc:	Environmental Contact
Entity Name:	Steven G. Stallings
Entity Title:	Not reported

WISE FLEET SERVICES (Continued) **S105773626**

Affiliation Address:	1335 N VENTURA AVE
Affiliation City:	VENTURA
Affiliation State:	CA
Affiliation Country:	Not reported
Affiliation Zip:	93001
Affiliation Phone:	,
Affiliation Type Desc:	Identification Signer
Entity Name:	Steven G. Stallings
Entity Title:	Pres
Affiliation Address:	Not reported
Affiliation City:	Not reported
Affiliation State:	Not reported
Affiliation Country:	Not reported
Affiliation Zip:	Not reported
Affiliation Phone:	,
Affiliation Type Desc:	Facility Mailing Address
Entity Name:	Mailing Address
Entity Title:	Not reported
Affiliation Address:	1335 N VENTURA AVE
Affiliation City:	VENTURA
Affiliation State:	CA
Affiliation Country:	Not reported
Affiliation Zip:	93001
Affiliation Phone:	,
Affiliation Type Desc:	CUPA District
Entity Name:	Ventura County Environmental Health
Entity Title:	Not reported
Affiliation Address:	800 South Victoria Avenue
Affiliation City:	Ventura
Affiliation State:	CA
Affiliation Country:	Not reported
Affiliation Zip:	93009
Affiliation Phone:	(805) 654-2813,
Affiliation Type Desc:	Legal Owner
Entity Name:	G & S BUILDING SUPPLIES INC.
Entity Title:	Not reported
Affiliation Address:	1335 N VENTURA AVE
Affiliation City:	VENTURA
Affiliation State:	CA
Affiliation Country:	United States
Affiliation Zip:	93001
Affiliation Phone:	(805) 643-5469,
Affiliation Type Desc:	Operator
Entity Name:	G & S Building Supplies
Entity Title:	Not reported
Affiliation Address:	Not reported
Affiliation City:	Not reported
Affiliation State:	Not reported
Affiliation Country:	Not reported
Affiliation Zip:	Not reported
Affiliation Phone:	(805) 643-5469,

WISE FLEET SERVICES (Continued) **S105773626**

Affiliation Type Desc:	Parent Corporation
Entity Name:	G & S BUILDING SUPPLIES INC
Entity Title:	Not reported
Affiliation Address:	Not reported
Affiliation City:	Not reported
Affiliation State:	Not reported
Affiliation Country:	Not reported
Affiliation Zip:	Not reported
Affiliation Phone:	,

I86 **STANLEY AVENUE COMPANY** **CA CPS-SLIC S109442551**
NNE **255 W. STANLEY AVE** **CA CERS N/A**
< 1/8 **VENTURA, CA 93001**
0.123 mi.
651 ft. **Site 15 of 16 in cluster I**

Relative:
Higher

Actual:
78 ft.

CPS-SLIC:

Name:	STANLEY AVENUE COMPANY
Address:	255 W. STANLEY AVE
City,State,Zip:	VENTURA, CA 93001
Region:	STATE
Facility Status:	**Completed - Case Closed**
Status Date:	04/17/1998
Global Id:	SLT43628626
Lead Agency:	LOS ANGELES RWQCB (REGION 4)
Lead Agency Case Number:	Not reported
Latitude:	34.302365
Longitude:	-119.298043
Case Type:	Cleanup Program Site
Case Worker:	Not reported
Local Agency:	Not reported
RB Case Number:	0785
File Location:	Not reported
Potential Media Affected:	Not reported
Potential Contaminants of Concern:	Not reported
Site History:	Not reported

Click here to access the California GeoTracker records for this facility:

CERS:

Name:	STANLEY AVENUE COMPANY
Address:	255 W. STANLEY AVE
City,State,Zip:	VENTURA, CA 93001
Site ID:	232689
CERS ID:	SLT43628626
CERS Description:	Cleanup Program Site

I87 **VUSD EDUCATION SERVICE CENTER** **RCRA NonGen / NLR** **1024831533**
NNE **255 W STANLEY AVE STE 100** **CAL000368439**
< 1/8 **VENTURA, CA 93001**
0.123 mi.
651 ft. **Site 16 of 16 in cluster I**

Relative: **Higher**

Actual: **78 ft.**

RCRA Listings:

Date Form Received by Agency:	20111019
Handler Name:	VUSD EDUCATION SERVICE CENTER
Handler Address:	255 W STANLEY AVE STE 100
Handler City,State,Zip:	VENTURA, CA 93001-1348
EPA ID:	CAL000368439
Contact Name:	JASON MCILHANEY
Contact Address:	359 S VICTORIA AVE
Contact City,State,Zip:	VENTURA, CA 93003
Contact Telephone:	805-289-7981
Contact Fax:	805-289-7988
Contact Email:	JASON.MCILHANEY@VENTURAUSD.ORG
Contact Title:	Not reported
EPA Region:	09
Land Type:	Not reported
Federal Waste Generator Description:	Not a generator, verified
Non-Notifier:	Not reported
Biennial Report Cycle:	Not reported
Accessibility:	Not reported
Active Site Indicator:	Handler Activities
State District Owner:	Not reported
State District:	Not reported
Mailing Address:	359 S. VICTORIA AVE
Mailing City,State,Zip:	VENTURA, CA 93003
Owner Name:	VENTURA UNIFIED SCHOOL DISTRICT
Owner Type:	Other
Operator Name:	JASON MCILHANEY
Operator Type:	Other
Short-Term Generator Activity:	No
Importer Activity:	No
Mixed Waste Generator:	No
Transporter Activity:	No
Transfer Facility Activity:	No
Recycler Activity with Storage:	No
Small Quantity On-Site Burner Exemption:	No
Smelting Melting and Refining Furnace Exemption:	No
Underground Injection Control:	No
Off-Site Waste Receipt:	No
Universal Waste Indicator:	Yes
Universal Waste Destination Facility:	Yes
Federal Universal Waste:	No
Active Site Fed-Reg Treatment Storage and Disposal Facility:	Not reported
Active Site Converter Treatment storage and Disposal Facility:	Not reported
Active Site State-Reg Treatment Storage and Disposal Facility:	Not reported
Active Site State-Reg Handler:	---
Federal Facility Indicator:	Not reported
Hazardous Secondary Material Indicator:	N
Sub-Part K Indicator:	Not reported
Commercial TSD Indicator:	No
Treatment Storage and Disposal Type:	Not reported
2018 GPRA Permit Baseline:	Not on the Baseline
2018 GPRA Renewals Baseline:	Not on the Baseline
Permit Renewals Workload Universe:	Not reported

VUSD EDUCATION SERVICE CENTER (Continued) **1024831533**

Permit Workload Universe:	Not reported
Permit Progress Universe:	Not reported
Post-Closure Workload Universe:	Not reported
Closure Workload Universe:	Not reported
202 GPRA Corrective Action Baseline:	No
Corrective Action Workload Universe:	No
Subject to Corrective Action Universe:	No
Non-TSDFs Where RCRA CA has Been Imposed Universe:	No
TSDFs Potentially Subject to CA Under 3004 (u)/(v) Universe:	No
TSDFs Only Subject to CA under Discretionary Auth Universe:	No
Corrective Action Priority Ranking:	No NCAPS ranking
Environmental Control Indicator:	No
Institutional Control Indicator:	No
Human Exposure Controls Indicator:	N/A
Groundwater Controls Indicator:	N/A
Operating TSDF Universe:	Not reported
Full Enforcement Universe:	Not reported
Significant Non-Complier Universe:	No
Unaddressed Significant Non-Complier Universe:	No
Addressed Significant Non-Complier Universe:	No
Significant Non-Complier With a Compliance Schedule Universe:	No
Financial Assurance Required: Not reported	
Handler Date of Last Change:	20180906
Recognized Trader-Importer:	No
Recognized Trader-Exporter:	No
Importer of Spent Lead Acid Batteries:	No
Exporter of Spent Lead Acid Batteries:	No
Recycler Activity Without Storage:	No
Manifest Broker:	No
Sub-Part P Indicator:	No

Handler - Owner Operator:

Owner/Operator Indicator:	Owner
Owner/Operator Name: VENTURA UNIFIED SCHOOL DISTRICT	
Legal Status:	Other
Date Became Current:	Not reported
Date Ended Current:	Not reported
Owner/Operator Address:	359 S. VICTORIA AVE
Owner/Operator City,State,Zip:	VENTURA, CA 93003
Owner/Operator Telephone:	805-289-7981
Owner/Operator Telephone Ext:	Not reported
Owner/Operator Fax:	Not reported
Owner/Operator Email:	Not reported

Owner/Operator Indicator:	Operator
Owner/Operator Name: JASON MCILHANEY	
Legal Status:	Other
Date Became Current:	Not reported
Date Ended Current:	Not reported
Owner/Operator Address:	359 S VICTORIA AVE
Owner/Operator City,State,Zip:	VENTURA, CA 93003
Owner/Operator Telephone:	805-289-7981
Owner/Operator Telephone Ext:	Not reported
Owner/Operator Fax:	Not reported
Owner/Operator Email:	Not reported

VUSD EDUCATION SERVICE CENTER (Continued) **1024831533**

Historic Generators:
- Receive Date: 20111019
- Handler Name: VUSD EDUCATION SERVICE CENTER
- Federal Waste Generator Description: Not a generator, verified
- State District Owner: Not reported
- Large Quantity Handler of Universal Waste: No
- Recognized Trader Importer: No
- Recognized Trader Exporter: No
- Spent Lead Acid Battery Importer: No
- Spent Lead Acid Battery Exporter: No
- Current Record: Yes
- Non Storage Recycler Activity: Not reported
- Electronic Manifest Broker: Not reported

List of NAICS Codes and Descriptions:
- NAICS Code: 61111
- NAICS Description: ELEMENTARY AND SECONDARY SCHOOLS

Facility Has Received Notices of Violations:
- Violations: No Violations Found

Evaluation Action Summary:
- Evaluations: No Evaluations Found

H88 **RHODIA - VENTURA** **PFAS ECHO** **1027412638**
NNW **34.30067/-119.30086** **N/A**
1/8-1/4 **VENTURA, CA**
0.130 mi.
686 ft. **Site 4 of 4 in cluster H**

Relative: **Higher**
Actual: **74 ft.**

PFAS ECHO:
- Name: RHODIA - VENTURA
- Address: 34.30067/-119.30086
- City,State,Zip: VENTURA, CA
- Latitude: 34.30067
- Longitude: -119.30086
- Count: -1
- County: VENTURA
- Status: Active
- Region: 09
- Industry: Plastics and Resins
- ECHO Facility Report: https://echo.epa.gov/detailed-facility-report?fid=110000481176
- Facility Percent Minority: 49.357
- Facility Derived Tribes: Not reported
- Facility Population: 1258.82
- EJSCREEN Flag US: N
- EJSCREEN Report: https://ejscreen.epa.gov/mapper/mobile/EJSCREEN_mobile.aspx?geometry=%7B%22x%22:-119.30086,%22y%22:34.30067,%22spatialReference%22:%7B%22wkid%22:4326%7D%7D&unit=9035&areatype=&areaid=&basemap=streets&distance=1
- EPA Programs: RCRA
- Federal Facility: No
- Federal Agency: Not reported
- Facility FIPS Code: 06111
- Facility Indian Country Flag: N
- Facility Collection Method: ADDRESS MATCHING-HOUSE NUMBER

RHODIA - VENTURA (Continued) **1027412638**

Facility Derived HUC:	18070101
Facility Derived WBD:	180701010106
Facility Derived CD113:	26
Facility Derived CB2010:	061110023003024
Facility Major Flag:	Not reported
Facility Active Flag:	Y
Facility Inspection Count:	0
Facility Date Last Inspection:	2/7/1994
Facility Days Last Inspection:	10,190
Facility Informal Count:	0
Facility Date Last Informal Action:	Not reported
Facility Formal Action Count:	0
Facility Date Last Formal Action:	5/18/2010
Facility Total Penalties:	0
Facility Penalty Count:	Not reported
Facility Date Last Penalty:	Not reported
Facility Last Penalty AMT:	Not reported
Facility QTRS With NC:	0
Facility Programs With SNC:	0
Facility Compliance Status:	No Violation Identified
Facility SNC Flag:	N
AIR Flag:	N
NPDES Flag:	N
SDWIS Flag:	N
RCRA Flag:	Y
TRI Flag:	N
GHG Flag:	N
AIR IDS:	Not reported
CAA Permit Types:	Not reported
CAA NAICS:	Not reported
CAA SICS:	Not reported
NPDES IDS:	Not reported
CWA Permit Types:	Not reported
CWA NAICS:	Not reported
CWA SICS:	Not reported
RCRA IDS:	CAD983617424
RCRA Permit Types:	LQG
RCRA NAICS:	325188
SDWA IDS:	Not reported
SDWA System Types:	Not reported
SDWA Compliance Status:	Not reported
SDWA SNC Flag:	N
TRI IDS:	93001PPLDS320WE
TRI Releases Transfers:	Not reported
TRI On Site Releases:	Not reported
TRI Off Site Transfers:	Not reported
TRI Reporter:	Not reported
Facility IMP Water Flag:	Not reported
Name:	RHODIA - VENTURA
Address:	34.30067/-119.30086
City,State,Zip:	VENTURA, CA
Latitude:	34.30067
Longitude:	-119.30086
Count:	-1
County:	VENTURA
Status:	Active

RHODIA - VENTURA (Continued) **1027412638**

Region:	09
Industry:	Chemical Mfg
ECHO Facility Report:	https://echo.epa.gov/detailed-facility-report?fid=110000481176
Facility Percent Minority:	49.357
Facility Derived Tribes:	Not reported
Facility Population:	1258.82
EJSCREEN Flag US:	N
EJSCREEN Report:	https://ejscreen.epa.gov/mapper/mobile/EJSCREEN_mobile.aspx?geometry=%7B%22x%22:-119.30086,%22y%22:34.30067,%22spatialReference%22:%7B%22wkid%22:4326%7D%7D&unit=9035&areatype=&areaid=&basemap=streets&distance=1
EPA Programs:	RCRA
Federal Facility:	No
Federal Agency:	Not reported
Facility FIPS Code:	06111
Facility Indian Country Flag:	N
Facility Collection Method:	ADDRESS MATCHING-HOUSE NUMBER
Facility Derived HUC:	18070101
Facility Derived WBD:	180701010106
Facility Derived CD113:	26
Facility Derived CB2010:	061110023003024
Facility Major Flag:	Not reported
Facility Active Flag:	Y
Facility Inspection Count:	0
Facility Date Last Inspection:	2/7/1994
Facility Days Last Inspection:	10,190
Facility Informal Count:	0
Facility Date Last Informal Action:	Not reported
Facility Formal Action Count:	0
Facility Date Last Formal Action:	5/18/2010
Facility Total Penalties:	0
Facility Penalty Count:	Not reported
Facility Date Last Penalty:	Not reported
Facility Last Penalty AMT:	Not reported
Facility QTRS With NC:	0
Facility Programs With SNC:	0
Facility Compliance Status:	No Violation Identified
Facility SNC Flag:	N
AIR Flag:	N
NPDES Flag:	N
SDWIS Flag:	N
RCRA Flag:	Y
TRI Flag:	N
GHG Flag:	N
AIR IDS:	Not reported
CAA Permit Types:	Not reported
CAA NAICS:	Not reported
CAA SICS:	Not reported
NPDES IDS:	Not reported
CWA Permit Types:	Not reported
CWA NAICS:	Not reported
CWA SICS:	Not reported
RCRA IDS:	CAD983617424
RCRA Permit Types:	LQG
RCRA NAICS:	325188
SDWA IDS:	Not reported
SDWA System Types:	Not reported
SDWA Compliance Status:	Not reported

RHODIA - VENTURA (Continued) **1027412638**

SDWA SNC Flag:	N
TRI IDS:	93001PPLDS320WE
TRI Releases Transfers:	Not reported
TRI On Site Releases:	Not reported
TRI Off Site Transfers:	Not reported
TRI Reporter:	Not reported
Facility IMP Water Flag:	Not reported

M89 **AAA MARINE** **CA CERS HAZ WASTE** **S104994773**
NE **171 W STANLEY AVE** **CA VENTURA CO. BWT** **N/A**
1/8-1/4 **VENTURA, CA 93001** **CA HAZNET**
0.139 mi. **CA CERS**
734 ft. **Site 1 of 3 in cluster M** **CA HWTS**

Relative:
Higher

Actual:
81 ft.

CERS HAZ WASTE:

Name:	AAA MARINE
Address:	171 W STANLEY AVE
City,State,Zip:	VENTURA, CA 93001
Site ID:	32752
CERS ID:	10333999
CERS Description:	Hazardous Waste Generator

VENTURA CO. BWT:

Name:	AAA MARINE
Address:	171 W STANLEY AVE
City,State,Zip:	VENTURA, CA
Facility ID:	FA0005983
Program:	HAZARDOUS WASTE GENERATOR/BUSINESS PLAN - VENTURA CITY

HAZNET:

Name:	AAA MARINE
Address:	171 W STANLEY AVE
Address 2:	Not reported
City,State,Zip:	VENTURA, CA 93001
Contact:	ERITH CATLETT
Telephone:	8056679301
Mailing Name:	Not reported
Mailing Address:	171 W STANLEY AVE
Year:	2021
Gepaid:	CAL000436199
TSD EPA ID:	AZR000521146
CA Waste Code:	352 - Other organic solids
Disposal Method:	H141 - Storage, Bulking, And/Or Transfer Off Site--No Treatment/Reovery (H010-H129) Or (H131-H135)
Tons:	0.095
Year:	2020
Gepaid:	CAL000436199
TSD EPA ID:	CAD044429835
CA Waste Code:	222 - Oil/water separation sludge
Disposal Method:	H141 - Storage, Bulking, And/Or Transfer Off Site--No Treatment/Reovery (H010-H129) Or (H131-H135)
Tons:	7.08924
Year:	2019
Gepaid:	CAL000436199

AAA MARINE (Continued) **S104994773**

TSD EPA ID:	AZR000521146
CA Waste Code:	352 - Other organic solids
Disposal Method:	H141 - Storage, Bulking, And/Or Transfer Off Site--No Treatment/Reovery (H010-H129) Or (H131-H135)
Tons:	0.30000

Detail Two:

Year:	2020
EM Manifest ID:	925976
Shipment Date:	12/12/2019
Receipt Date:	12/20/2019
Manifest Number:	018220982JJK
Generator EPA ID:	CAL000436199
Name:	AAA MARINE
Address:	171 W STANLEY AVE
Address 2:	Not reported
City:	VENTURA
Zip:	93001
Telephone:	800-424-9300
Contact:	Not reported
Contact Telephone:	805-667-9301
Transporter 1 EPA ID:	CAD028277036
Transporter 1 Emergency Number:	Not reported
Transporter 2 EPA ID:	CAR000175422
Transporter 2 Emergency Number:	Not reported
TSDF EPA ID:	AZR000521146
TSDF Name:	YUMA YES 2 WASTE TRANSFER STATION
TSDF Address 1:	6500 S US HIGHWAY 95
TSDF Address 2:	Not reported
TSDF City:	YUMA
TSDF Zip:	85365
TSDF Telephone:	Not reported

State:

Year:	2020
EM Manifest ID:	925976
Generator EPA ID:	CAL000436199
Shipment Date:	2019-12-12
Manifest Number:	018220982JJK
Line Number:	1
Method Code:	H141
Quantity Tons:	0.10000
Quantity Waste:	200.000000
Quantity Unit:	P
Number of Containers:	1
Type of Container:	Metal drums, barrels, kegs
Quantity Type:	Pounds
State Code:	352

Year:	2020
EM Manifest ID:	925976
Generator EPA ID:	CAL000436199
Shipment Date:	2019-12-12
Manifest Number:	018220982JJK
Line Number:	2
Method Code:	H141

AAA MARINE (Continued) **S104994773**

Quantity Tons: 0.20000
Quantity Waste: 400.000000
Quantity Unit: P
Number of Containers: 2
Type of Container: Metal drums, barrels, kegs
Quantity Type: Pounds
State Code: 352

CERS:
Name: AAA MARINE
Address: 171 W STANLEY AVE
City,State,Zip: VENTURA, CA 93001
Site ID: 32752
CERS ID: 10333999
CERS Description: Chemical Storage Facilities

Violations:
Site ID: 32752
Site Name: AAA Marine
Violation Date: 01-23-2018
Citation: 22 CCR 12 66262.12 - California Code of Regulations, Title 22, Chapter 12, Section(s) 66262.12
Violation Description: Failure to obtain an Identification Number prior to treating, storing, disposing of, transporting or offering for transportation any hazardous waste.
Violation Notes: Returned to compliance on 05/02/2018.
Violation Division: Ventura County Environmental Health
Violation Program: HW
Violation Source: CERS,

Site ID: 32752
Site Name: AAA Marine
Violation Date: 10-23-2019
Citation: HSC 6.5 25123.3(h)(1) - California Health and Safety Code, Chapter 6.5, Section(s) 25123.3(h)(1)
Violation Description: Failure to send hazardous waste offsite for treatment, storage, or disposal within 180 days (or 270 days if waste is transported over 200 miles) for a generator who generates less than 1000 kilogram per month if all of the following conditions are met: (1) The quantity of hazardous waste accumulated onsite never exceeds 6,000 kilograms. (2) The generator complies with the requirements of 40 Code of Federal Regulations section 262.34(d), (e) and (f). (3) The generator does not hold acutely hazardous waste or extremely hazardous waste in an amount greater than one kilogram for more than 90 days.
Violation Notes: Returned to compliance on 12/10/2019.
Violation Division: Ventura County Environmental Health
Violation Program: HW
Violation Source: CERS,

Site ID: 32752
Site Name: AAA Marine
Violation Date: 05-02-2018
Citation: 22 CCR 12 66262.12 - California Code of Regulations, Title 22, Chapter 12, Section(s) 66262.12
Violation Description: Failure to obtain an Identification Number prior to treating, storing, disposing of, transporting or offering for transportation any

AAA MARINE (Continued) **S104994773**

hazardous waste.
Violation Notes: Returned to compliance on 05/02/2018.
Violation Division: Ventura County Environmental Health
Violation Program: HW
Violation Source: CERS,

Site ID: 32752
Site Name: AAA Marine
Violation Date: 01-23-2018
Citation: HSC 6.5 25250.22 - California Health and Safety Code, Chapter 6.5, Section(s) 25250.22
Violation Description: Failure to properly manage used oil and/or fuel filters in accordance with the requirements.
Violation Notes: Returned to compliance on 02/14/2018.
Violation Division: Ventura County Environmental Health
Violation Program: HW
Violation Source: CERS,

Site ID: 32752
Site Name: AAA Marine
Violation Date: 10-23-2019
Citation: 22 CCR 12 66262.11 - California Code of Regulations, Title 22, Chapter 12, Section(s) 66262.11
Violation Description: Failure to determine if wastes generated are hazardous waste by using generator knowledge or applying testing method.
Violation Notes: Returned to compliance on 12/10/2019.
Violation Division: Ventura County Environmental Health
Violation Program: HW
Violation Source: CERS,

Site ID: 32752
Site Name: AAA Marine
Violation Date: 05-02-2018
Citation: HSC 6.5 25250.22 - California Health and Safety Code, Chapter 6.5, Section(s) 25250.22
Violation Description: Failure to properly manage used oil and/or fuel filters in accordance with the requirements.
Violation Notes: Returned to compliance on 05/02/2018.
Violation Division: Ventura County Environmental Health
Violation Program: HW
Violation Source: CERS,

Site ID: 32752
Site Name: AAA Marine
Violation Date: 03-03-2022
Citation: HSC 6.5 25123.3(h)(1) - California Health and Safety Code, Chapter 6.5, Section(s) 25123.3(h)(1)
Violation Description: Failure to send hazardous waste offsite for treatment, storage, or disposal within 180 days (or 270 days if waste is transported over 200 miles) for a generator who generates less than 1000 kilogram per month if all of the following conditions are met: (1) The quantity of hazardous waste accumulated onsite never exceeds 6,000 kilograms. (2) The generator complies with the requirements of 40 Code of Federal Regulations section 262.34(d), (e) and (f). (3) The generator does not hold acutely hazardous waste or extremely hazardous waste in an amount greater than one kilogram for more than 90 days.
Violation Notes: Not reported

AAA MARINE (Continued) **S104994773**

Violation Division: Ventura County Environmental Health
Violation Program: HW
Violation Source: CERS,

Evaluation:
Eval General Type: Compliance Evaluation Inspection
Eval Date: 01-23-2018
Violations Found: Yes
Eval Type: Routine done by local agency
Eval Notes: Not reported
Eval Division: Ventura County Environmental Health
Eval Program: HW
Eval Source: CERS,

Eval General Type: Other/Unknown
Eval Date: 05-02-2018
Violations Found: Yes
Eval Type: Other, not routine, done by local agency
Eval Notes: Follow up inspection.
Eval Division: Ventura County Environmental Health
Eval Program: HW
Eval Source: CERS,

Eval General Type: Compliance Evaluation Inspection
Eval Date: 08-25-2014
Violations Found: No
Eval Type: Routine done by local agency
Eval Notes: Not reported
Eval Division: Ventura County Environmental Health
Eval Program: HW
Eval Source: CERS,

Eval General Type: Compliance Evaluation Inspection
Eval Date: 03-31-2022
Violations Found: No
Eval Type: Routine done by local agency
Eval Notes: Onsite to conduct a hazardous materials inspection. Last inspection conducted on 9/21/2017. Consent to inspect provided by Zack DeForest. Businesses are required to annually certify their Hazardous Materials Business Plan electronically through the California Environmental Reporting System (CERS) at cers.calepa.ca.gov. Required Business Plan Contents: Owner/Operator Page, Business Activities Page, Hazardous Materials/Waste Inventory, Site Map, Employee Training and Emergency Response Plan. Annual Electronic Submittal/Certification: Last submittal made on 5/10/2021. Facility Information: <u>Business Activities</u> Hazardous Waste EPA ID Number active and current - CAL000436199 <u>Owner/Operator Information</u> Review the Billing Contact, Primary and Secondary Emergency Contacts, and Environmental Contact to ensure they are cu... [TRUNCATED: Refer to full Inspection Report]
Eval Division: Ventura City Fire Department
Eval Program: HMRRP
Eval Source: CERS,

Eval General Type: Compliance Evaluation Inspection

AAA MARINE (Continued) **S104994773**

Eval Date: 09-21-2017
Violations Found: No
Eval Type: Routine done by local agency
Eval Notes: Not reported
Eval Division: Ventura City Fire Department
Eval Program: HMRRP
Eval Source: CERS,

Eval General Type: Compliance Evaluation Inspection
Eval Date: 02-03-2021
Violations Found: No
Eval Type: Routine done by local agency
Eval Notes: Not reported
Eval Division: Ventura County Environmental Health
Eval Program: HW
Eval Source: CERS,

Eval General Type: Compliance Evaluation Inspection
Eval Date: 08-06-2013
Violations Found: No
Eval Type: Routine done by local agency
Eval Notes: Not reported
Eval Division: Ventura County Environmental Health
Eval Program: HW
Eval Source: CERS,

Eval General Type: Compliance Evaluation Inspection
Eval Date: 03-03-2022
Violations Found: Yes
Eval Type: Routine done by local agency
Eval Notes: Not reported
Eval Division: Ventura County Environmental Health
Eval Program: HW
Eval Source: CERS,

Eval General Type: Compliance Evaluation Inspection
Eval Date: 09-10-2014
Violations Found: No
Eval Type: Routine done by local agency
Eval Notes: Not reported
Eval Division: Ventura City Fire Department
Eval Program: HMRRP
Eval Source: CERS,

Eval General Type: Compliance Evaluation Inspection
Eval Date: 10-06-2016
Violations Found: No
Eval Type: Routine done by local agency
Eval Notes: Not reported
Eval Division: Ventura County Environmental Health
Eval Program: HW
Eval Source: CERS,

Eval General Type: Compliance Evaluation Inspection
Eval Date: 10-23-2019
Violations Found: Yes
Eval Type: Routine done by local agency

AAA MARINE (Continued) **S104994773**

Eval Notes: Not reported
Eval Division: Ventura County Environmental Health
Eval Program: HW
Eval Source: CERS,

Coordinates:
Site ID: 32752
Facility Name: AAA Marine
Env Int Type Code: HWG
Program ID: 10333999
Coord Name: Not reported
Ref Point Type Desc: Center of a facility or station.,
Latitude: 34.300250
Longitude: -119.297390

Affiliation:
Affiliation Type Desc: Operator
Entity Name: Ertith Catlett
Entity Title: Not reported
Affiliation Address: Not reported
Affiliation City: Not reported
Affiliation State: Not reported
Affiliation Country: Not reported
Affiliation Zip: Not reported
Affiliation Phone: (805) 300-8988,

Affiliation Type Desc: Parent Corporation
Entity Name: GEM EQUIPMENT
Entity Title: Not reported
Affiliation Address: Not reported
Affiliation City: Not reported
Affiliation State: Not reported
Affiliation Country: Not reported
Affiliation Zip: Not reported
Affiliation Phone: ,

Affiliation Type Desc: Property Owner
Entity Name: VAUGHAN CATLETT
Entity Title: Not reported
Affiliation Address: 171 W STANLEY AVE
Affiliation City: VENTURA
Affiliation State: CA
Affiliation Country: United States
Affiliation Zip: 93001
Affiliation Phone: (805) 300-9591,

Affiliation Type Desc: Environmental Contact
Entity Name: Erith Catlett
Entity Title: Not reported
Affiliation Address: 171 W STANLEY AVE
Affiliation City: VENTURA
Affiliation State: CA
Affiliation Country: Not reported
Affiliation Zip: 93001
Affiliation Phone: ,

AAA MARINE (Continued) **S104994773**

Affiliation Type Desc:	Identification Signer
Entity Name:	Erith Catlett
Entity Title:	PRESIDENT
Affiliation Address:	Not reported
Affiliation City:	Not reported
Affiliation State:	Not reported
Affiliation Country:	Not reported
Affiliation Zip:	Not reported
Affiliation Phone:	,

Affiliation Type Desc:	Legal Owner
Entity Name:	AAA Marine
Entity Title:	Not reported
Affiliation Address:	171 W STANLEY AVE
Affiliation City:	VENTURA
Affiliation State:	CA
Affiliation Country:	United States
Affiliation Zip:	93001
Affiliation Phone:	(805) 667-9301,

Affiliation Type Desc:	CUPA District
Entity Name:	Ventura County Environmental Health
Entity Title:	Not reported
Affiliation Address:	800 South Victoria Avenue
Affiliation City:	Ventura
Affiliation State:	CA
Affiliation Country:	Not reported
Affiliation Zip:	93009
Affiliation Phone:	(805) 654-2813,

Affiliation Type Desc:	Document Preparer
Entity Name:	Erith Catlett
Entity Title:	Not reported
Affiliation Address:	Not reported
Affiliation City:	Not reported
Affiliation State:	Not reported
Affiliation Country:	Not reported
Affiliation Zip:	Not reported
Affiliation Phone:	,

Affiliation Type Desc:	Facility Mailing Address
Entity Name:	Mailing Address
Entity Title:	Not reported
Affiliation Address:	171 STANLEY AVENUE
Affiliation City:	VENTURA
Affiliation State:	CA
Affiliation Country:	Not reported
Affiliation Zip:	93001
Affiliation Phone:	,

HWTS:

Name:	AAA MARINE
Address:	171 W STANLEY AVE
Address 2:	Not reported
City,State,Zip:	VENTURA, CA 93001
EPA ID:	CAL000436199

AAA MARINE (Continued) **S104994773**

Inactive Date:	Not reported
Create Date:	05/16/2018
Last Act Date:	Not reported
Mailing Name:	Not reported
Mailing Address:	171 W STANLEY AVE
Mailing Address 2:	Not reported
Mailing City,State,Zip:	VENTURA, CA 93001
Owner Name:	AAA MARINE
Owner Address:	171 W STANLEY AVE
Owner Address 2:	Not reported
Owner City,State,Zip:	VENTURA, CA 93001
Contact Name:	ERITH CATLETT
Contact Address:	171 W STANLEY AVE
Contact Address 2:	Not reported
City,State,Zip:	VENTURA, CA 93001
Facility Status:	Active
Facility Type:	PERMANENT
Category:	STATE
Latitude:	34.300269
Longitude:	-119.297484

NAICS:

EPA ID:	CAL000436199
Create Date:	2018-05-16 13:41:56.713
NAICS Code:	448190
NAICS Description:	Other Clothing Stores
Issued EPA ID Date:	2018-05-16 13:41:56.71300
Inactive Date:	Not reported
Facility Name:	AAA MARINE
Facility Address:	171 W STANLEY AVE
Facility Address 2:	Not reported
Facility City:	VENTURA
Facility County:	Not reported
Facility State:	CA
Facility Zip:	93001

M90 **AAA MARINE** **RCRA NonGen / NLR** **1024867604**
NE **171 W STANLEY AVE** **CAL000436199**
1/8-1/4 **VENTURA, CA 93001**
0.139 mi.
734 ft. **Site 2 of 3 in cluster M**

Relative:
Higher

Actual:
81 ft.

RCRA Listings:

Date Form Received by Agency:		20180516
Handler Name:	AAA MARINE	
Handler Address:		171 W STANLEY AVE
Handler City,State,Zip:		VENTURA, CA 93001
EPA ID:		CAL000436199
Contact Name:		ERITH CATLETT
Contact Address:		171 W STANLEY AVE
Contact City,State,Zip:		VENTURA, CA 93001
Contact Telephone:		805-667-9301
Contact Fax:		805-649-9264
Contact Email:		AAAERITH@YAHOO.COM
Contact Title:		Not reported
EPA Region:		09
Land Type:		Not reported

AAA MARINE (Continued) **1024867604**

Federal Waste Generator Description:		Not a generator, verified
Non-Notifier:		Not reported
Biennial Report Cycle:		Not reported
Accessibility:		Not reported
Active Site Indicator:		Handler Activities
State District Owner:		Not reported
State District:		Not reported
Mailing Address:		171 W STANLEY AVE
Mailing City,State,Zip:		VENTURA, CA 93001
Owner Name:	AAA MARINE	
Owner Type:		Other
Operator Name:	ERITH CATLETT	
Operator Type:		Other
Short-Term Generator Activity:		No
Importer Activity:		No
Mixed Waste Generator:		No
Transporter Activity:		No
Transfer Facility Activity:		No
Recycler Activity with Storage:		No
Small Quantity On-Site Burner Exemption:		No
Smelting Melting and Refining Furnace Exemption:		No
Underground Injection Control:		No
Off-Site Waste Receipt:		No
Universal Waste Indicator:		Yes
Universal Waste Destination Facility:		Yes
Federal Universal Waste:		No
Active Site Fed-Reg Treatment Storage and Disposal Facility:		Not reported
Active Site Converter Treatment storage and Disposal Facility:		Not reported
Active Site State-Reg Treatment Storage and Disposal Facility:		Not reported
Active Site State-Reg Handler:		---
Federal Facility Indicator:		Not reported
Hazardous Secondary Material Indicator:		N
Sub-Part K Indicator:		Not reported
Commercial TSD Indicator:		No
Treatment Storage and Disposal Type:		Not reported
2018 GPRA Permit Baseline:		Not on the Baseline
2018 GPRA Renewals Baseline:		Not on the Baseline
Permit Renewals Workload Universe:		Not reported
Permit Workload Universe:		Not reported
Permit Progress Universe:		Not reported
Post-Closure Workload Universe:		Not reported
Closure Workload Universe:		Not reported
202 GPRA Corrective Action Baseline:		No
Corrective Action Workload Universe:		No
Subject to Corrective Action Universe:		No
Non-TSDFs Where RCRA CA has Been Imposed Universe:		No
TSDFs Potentially Subject to CA Under 3004 (u)/(v) Universe:		No
TSDFs Only Subject to CA under Discretionary Auth Universe:		No
Corrective Action Priority Ranking:		No NCAPS ranking
Environmental Control Indicator:		No
Institutional Control Indicator:		No
Human Exposure Controls Indicator:		N/A
Groundwater Controls Indicator:		N/A
Operating TSDF Universe:		Not reported
Full Enforcement Universe:		Not reported
Significant Non-Complier Universe:		No
Unaddressed Significant Non-Complier Universe:		No

AAA MARINE (Continued) **1024867604**

Addressed Significant Non-Complier Universe: No
Significant Non-Complier With a Compliance Schedule Universe: No
Financial Assurance Required: Not reported
Handler Date of Last Change: 20180907
Recognized Trader-Importer: No
Recognized Trader-Exporter: No
Importer of Spent Lead Acid Batteries: No
Exporter of Spent Lead Acid Batteries: No
Recycler Activity Without Storage: No
Manifest Broker: No
Sub-Part P Indicator: No

Handler - Owner Operator:
Owner/Operator Indicator: Owner
Owner/Operator Name: AAA MARINE
Legal Status: Other
Date Became Current: Not reported
Date Ended Current: Not reported
Owner/Operator Address: 171 W STANLEY AVE
Owner/Operator City,State,Zip: VENTURA, CA 93001
Owner/Operator Telephone: 805-643-6185
Owner/Operator Telephone Ext: Not reported
Owner/Operator Fax: Not reported
Owner/Operator Email: Not reported

Owner/Operator Indicator: Operator
Owner/Operator Name: ERITH CATLETT
Legal Status: Other
Date Became Current: Not reported
Date Ended Current: Not reported
Owner/Operator Address: 171 W STANLEY AVE
Owner/Operator City,State,Zip: VENTURA, CA 93001
Owner/Operator Telephone: 805-667-9301
Owner/Operator Telephone Ext: Not reported
Owner/Operator Fax: Not reported
Owner/Operator Email: Not reported

Historic Generators:
Receive Date: 20180516
Handler Name: AAA MARINE
Federal Waste Generator Description: Not a generator, verified
State District Owner: Not reported
Large Quantity Handler of Universal Waste: No
Recognized Trader Importer: No
Recognized Trader Exporter: No
Spent Lead Acid Battery Importer: No
Spent Lead Acid Battery Exporter: No
Current Record: Yes
Non Storage Recycler Activity: Not reported
Electronic Manifest Broker: Not reported

List of NAICS Codes and Descriptions:
NAICS Code: 448190
NAICS Description: OTHER CLOTHING STORES

AAA MARINE (Continued) **1024867604**

Facility Has Received Notices of Violations:
Violations: No Violations Found

Evaluation Action Summary:
Evaluations: No Evaluations Found

M91 **GEM EQUIPMENT CO** **CA HIST UST** **U001579048**
NE **171 W STANLEY AVENUE PO BOX** **N/A**
1/8-1/4 **VENTURA, CA 93002**
0.139 mi.
734 ft. **Site 3 of 3 in cluster M**

Relative: **Higher**
Actual: **81 ft.**

HIST UST:

Name:	GEM EQUIPMENT CO
Address:	171 W STANLEY AVENUE PO BOX
City,State,Zip:	VENTURA, CA 93002
File Number:	0002C7F0
URL:	http://geotracker.waterboards.ca.gov/ustpdfs/pdf/0002C7F0.pdf
Region:	STATE
Facility ID:	00000012712
Facility Type:	Other
Other Type:	DIESEL ENGINE REPAIR
Contact Name:	Not reported
Telephone:	8056436185
Owner Name:	GEM EQUIPMENT CO.
Owner Address:	171 W. STANLEY AVENUE P.O. BOX
Owner City,St,Zip:	VENTURA, CA 93002
Total Tanks:	0001
Tank Num:	001
Container Num:	12107
Year Installed:	1968
Tank Capacity:	00000500
Tank Used for:	WASTE
Type of Fuel:	WASTE OIL
Container Construction Thickness:	Not reported
Leak Detection:	None

Click here for Geo Tracker PDF:

J92 **CERTEX USA** **RCRA NonGen / NLR** **1024812161**
ESE **1621 N VENTURA AVE** **CAL000298472**
1/8-1/4 **VENTURA, CA 93001**
0.146 mi.
773 ft. **Site 3 of 3 in cluster J**

Relative: **Higher**
Actual: **70 ft.**

RCRA Listings:

Date Form Received by Agency:		20050915
Handler Name:	CERTEX USA	
Handler Address:		1621 N VENTURA AVE
Handler City,State,Zip:		VENTURA, CA 93001
EPA ID:		CAL000298472
Contact Name:		WILL WILKINS
Contact Address:		1621 N VENTURA AVE

CERTEX USA (Continued) **1024812161**

Contact City,State,Zip:		VENTURA, CA 93001
Contact Telephone:		805-643-2239
Contact Fax:		805-643-9278
Contact Email:		WWILKINS@CERTEX.COM
Contact Title:		Not reported
EPA Region:		09
Land Type:		Not reported
Federal Waste Generator Description:		Not a generator, verified
Non-Notifier:		Not reported
Biennial Report Cycle:		Not reported
Accessibility:		Not reported
Active Site Indicator:		Handler Activities
State District Owner:		Not reported
State District:		Not reported
Mailing Address:		1721 W CULVER ST
Mailing City,State,Zip:		PHOENIX, AZ 85007-0000
Owner Name:	CERTEX USA INC	
Owner Type:		Other
Operator Name:	WILL WILKINS	
Operator Type:		Other
Short-Term Generator Activity:		No
Importer Activity:		No
Mixed Waste Generator:		No
Transporter Activity:		No
Transfer Facility Activity:		No
Recycler Activity with Storage:		No
Small Quantity On-Site Burner Exemption:		No
Smelting Melting and Refining Furnace Exemption:		No
Underground Injection Control:		No
Off-Site Waste Receipt:		No
Universal Waste Indicator:		Yes
Universal Waste Destination Facility:		Yes
Federal Universal Waste:		No
Active Site Fed-Reg Treatment Storage and Disposal Facility:		Not reported
Active Site Converter Treatment storage and Disposal Facility:		Not reported
Active Site State-Reg Treatment Storage and Disposal Facility:		Not reported
Active Site State-Reg Handler:		---
Federal Facility Indicator:		Not reported
Hazardous Secondary Material Indicator:		N
Sub-Part K Indicator:		Not reported
Commercial TSD Indicator:		No
Treatment Storage and Disposal Type:		Not reported
2018 GPRA Permit Baseline:		Not on the Baseline
2018 GPRA Renewals Baseline:		Not on the Baseline
Permit Renewals Workload Universe:		Not reported
Permit Workload Universe:		Not reported
Permit Progress Universe:		Not reported
Post-Closure Workload Universe:		Not reported
Closure Workload Universe:		Not reported
202 GPRA Corrective Action Baseline:		No
Corrective Action Workload Universe:		No
Subject to Corrective Action Universe:		No
Non-TSDFs Where RCRA CA has Been Imposed Universe:		No
TSDFs Potentially Subject to CA Under 3004 (u)/(v) Universe:		No
TSDFs Only Subject to CA under Discretionary Auth Universe:		No
Corrective Action Priority Ranking:		No NCAPS ranking
Environmental Control Indicator:		No

CERTEX USA (Continued) **1024812161**

Institutional Control Indicator:	No
Human Exposure Controls Indicator:	N/A
Groundwater Controls Indicator:	N/A
Operating TSDF Universe:	Not reported
Full Enforcement Universe:	Not reported
Significant Non-Complier Universe:	No
Unaddressed Significant Non-Complier Universe:	No
Addressed Significant Non-Complier Universe:	No
Significant Non-Complier With a Compliance Schedule Universe:	No
Financial Assurance Required: Not reported	
Handler Date of Last Change:	20180905
Recognized Trader-Importer:	No
Recognized Trader-Exporter:	No
Importer of Spent Lead Acid Batteries:	No
Exporter of Spent Lead Acid Batteries:	No
Recycler Activity Without Storage:	No
Manifest Broker:	No
Sub-Part P Indicator:	No

Handler - Owner Operator:

Owner/Operator Indicator:	Owner
Owner/Operator Name: CERTEX USA INC	
Legal Status:	Other
Date Became Current:	Not reported
Date Ended Current:	Not reported
Owner/Operator Address:	1721 W CULVER ST
Owner/Operator City,State,Zip:	PHOENIX, AZ 85007-1807
Owner/Operator Telephone:	602-271-0476
Owner/Operator Telephone Ext:	Not reported
Owner/Operator Fax:	Not reported
Owner/Operator Email:	Not reported

Owner/Operator Indicator:	Operator
Owner/Operator Name: WILL WILKINS	
Legal Status:	Other
Date Became Current:	Not reported
Date Ended Current:	Not reported
Owner/Operator Address:	1621 N VENTURA AVE
Owner/Operator City,State,Zip:	VENTURA, CA 93001
Owner/Operator Telephone:	805-643-2239
Owner/Operator Telephone Ext:	Not reported
Owner/Operator Fax:	Not reported
Owner/Operator Email:	Not reported

Historic Generators:

Receive Date:	20050915
Handler Name: CERTEX USA	
Federal Waste Generator Description:	Not a generator, verified
State District Owner:	Not reported
Large Quantity Handler of Universal Waste:	No
Recognized Trader Importer:	No
Recognized Trader Exporter:	No
Spent Lead Acid Battery Importer:	No
Spent Lead Acid Battery Exporter:	No
Current Record:	Yes

CERTEX USA (Continued) **1024812161**

Non Storage Recycler Activity: Not reported
Electronic Manifest Broker: Not reported

List of NAICS Codes and Descriptions:
NAICS Code: 42151
NAICS Description: METAL SERVICE CENTERS AND OFFICES

Facility Has Received Notices of Violations:
Violations: No Violations Found

Evaluation Action Summary:
Evaluations: No Evaluations Found

N93 **CAVINS OIL WELLS TOOLS** **SEMS-ARCHIVE** **1003879088**
East **1641 N VENTURA AVE** **CAD982360497**
1/8-1/4 **VENTURA, CA 93001**
0.170 mi.
900 ft. **Site 1 of 13 in cluster N**

Relative: **Higher**
Actual: **72 ft.**

SEMS Archive:
Site ID: 0902601
EPA ID: CAD982360497
Name: CAVINS OIL WELLS TOOLS
Address: 1641 N VENTURA AVE
Address 2: Not reported
City,State,Zip: VENTURA, CA 93001
Cong District: 19
FIPS Code: 06111
FF: N
NPL: Not on the NPL
Non NPL Status: NFRAP-Site does not qualify for the NPL based on existing information

SEMS Archive Detail:
Region: 09
Site ID: 0902601
EPA ID: CAD982360497
Site Name: CAVINS OIL WELLS TOOLS
NPL: N
FF: N
OU: 00
Action Code: VS
Action Name: ARCH SITE
SEQ: 1
Start Date: Not reported
Finish Date: 1988-09-01 04:00:00
Qual: Not reported
Current Action Lead: EPA Perf In-Hse

Region: 09
Site ID: 0902601
EPA ID: CAD982360497
Site Name: CAVINS OIL WELLS TOOLS
NPL: N
FF: N
OU: 00
Action Code: PA

CAVINS OIL WELLS TOOLS (Continued) **1003879088**

Action Name:	PA
SEQ:	1
Start Date:	Not reported
Finish Date:	1988-09-01 04:00:00
Qual:	N
Current Action Lead:	St Perf
Region:	09
Site ID:	0902601
EPA ID:	CAD982360497
Site Name:	CAVINS OIL WELLS TOOLS
NPL:	N
FF:	N
OU:	00
Action Code:	DS
Action Name:	DISCVRY
SEQ:	1
Start Date:	1987-11-01 05:00:00
Finish Date:	1987-11-01 05:00:00
Qual:	Not reported
Current Action Lead:	St Perf

N94 **CAVINS OIL WELL TOOL** **RCRA NonGen / NLR** **1024796335**
East **1641 N VENTURA AVE** **CAL000174808**
1/8-1/4 **VENTURA, CA 93001**
0.170 mi.
900 ft. **Site 2 of 13 in cluster N**

Relative: **Higher**
Actual: **72 ft.**

RCRA Listings:

Date Form Received by Agency:		19960422
Handler Name:	CAVINS OIL WELL TOOL	
Handler Address:		1641 N VENTURA AVE
Handler City,State,Zip:		VENTURA, CA 93001-0000
EPA ID:		CAL000174808
Contact Name:		CRAIG GOODWIN
Contact Address:		2853 CHERRY AVENUE
Contact City,State,Zip:		SIGNAL HILL, CA 90755
Contact Telephone:		562-424-8564
Contact Fax:		562-595-6174
Contact Email:		JMOORE@CAVINS.COM
Contact Title:		Not reported
EPA Region:		09
Land Type:		Not reported
Federal Waste Generator Description:		Not a generator, verified
Non-Notifier:		Not reported
Biennial Report Cycle:		Not reported
Accessibility:		Not reported
Active Site Indicator:		Handler Activities
State District Owner:		Not reported
State District:		Not reported
Mailing Address:		PO BOX 6039
Mailing City,State,Zip:		LONG BEACH, CA 90806-0039
Owner Name:	CAVINS OIL WELL TOOLS	
Owner Type:		Other
Operator Name:	CRAIG GOODWIN	
Operator Type:		Other
Short-Term Generator Activity:		No

CAVINS OIL WELL TOOL (Continued) **1024796335**

Importer Activity:	No
Mixed Waste Generator:	No
Transporter Activity:	No
Transfer Facility Activity:	No
Recycler Activity with Storage:	No
Small Quantity On-Site Burner Exemption:	No
Smelting Melting and Refining Furnace Exemption:	No
Underground Injection Control:	No
Off-Site Waste Receipt:	No
Universal Waste Indicator:	Yes
Universal Waste Destination Facility:	Yes
Federal Universal Waste:	No
Active Site Fed-Reg Treatment Storage and Disposal Facility:	Not reported
Active Site Converter Treatment storage and Disposal Facility:	Not reported
Active Site State-Reg Treatment Storage and Disposal Facility:	Not reported
Active Site State-Reg Handler:	---
Federal Facility Indicator:	Not reported
Hazardous Secondary Material Indicator:	N
Sub-Part K Indicator:	Not reported
Commercial TSD Indicator:	No
Treatment Storage and Disposal Type:	Not reported
2018 GPRA Permit Baseline:	Not on the Baseline
2018 GPRA Renewals Baseline:	Not on the Baseline
Permit Renewals Workload Universe:	Not reported
Permit Workload Universe:	Not reported
Permit Progress Universe:	Not reported
Post-Closure Workload Universe:	Not reported
Closure Workload Universe:	Not reported
202 GPRA Corrective Action Baseline:	No
Corrective Action Workload Universe:	No
Subject to Corrective Action Universe:	No
Non-TSDFs Where RCRA CA has Been Imposed Universe:	No
TSDFs Potentially Subject to CA Under 3004 (u)/(v) Universe:	No
TSDFs Only Subject to CA under Discretionary Auth Universe:	No
Corrective Action Priority Ranking:	No NCAPS ranking
Environmental Control Indicator:	No
Institutional Control Indicator:	No
Human Exposure Controls Indicator:	N/A
Groundwater Controls Indicator:	N/A
Operating TSDF Universe:	Not reported
Full Enforcement Universe:	Not reported
Significant Non-Complier Universe:	No
Unaddressed Significant Non-Complier Universe:	No
Addressed Significant Non-Complier Universe:	No
Significant Non-Complier With a Compliance Schedule Universe:	No
Financial Assurance Required: Not reported	
Handler Date of Last Change:	20180905
Recognized Trader-Importer:	No
Recognized Trader-Exporter:	No
Importer of Spent Lead Acid Batteries:	No
Exporter of Spent Lead Acid Batteries:	No
Recycler Activity Without Storage:	No
Manifest Broker:	No
Sub-Part P Indicator:	No

CAVINS OIL WELL TOOL (Continued) **1024796335**

Handler - Owner Operator:
Owner/Operator Indicator: Operator
Owner/Operator Name: CRAIG GOODWIN
Legal Status: Other
Date Became Current: Not reported
Date Ended Current: Not reported
Owner/Operator Address: 2853 CHERRY AVENUE
Owner/Operator City,State,Zip: SIGNAL HILL, CA 90755
Owner/Operator Telephone: 562-424-8564
Owner/Operator Telephone Ext: Not reported
Owner/Operator Fax: Not reported
Owner/Operator Email: Not reported

Owner/Operator Indicator: Owner
Owner/Operator Name: CAVINS OIL WELL TOOLS
Legal Status: Other
Date Became Current: Not reported
Date Ended Current: Not reported
Owner/Operator Address: 2853 CHERRY AVE
Owner/Operator City,State,Zip: SIGNAL HILL, CA 90755-0000
Owner/Operator Telephone: 562-424-8564
Owner/Operator Telephone Ext: Not reported
Owner/Operator Fax: Not reported
Owner/Operator Email: Not reported

Historic Generators:
Receive Date: 19960422
Handler Name: CAVINS OIL WELL TOOL
Federal Waste Generator Description: Not a generator, verified
State District Owner: Not reported
Large Quantity Handler of Universal Waste: No
Recognized Trader Importer: No
Recognized Trader Exporter: No
Spent Lead Acid Battery Importer: No
Spent Lead Acid Battery Exporter: No
Current Record: Yes
Non Storage Recycler Activity: Not reported
Electronic Manifest Broker: Not reported

List of NAICS Codes and Descriptions:
NAICS Code: 333132
NAICS Description: OIL AND GAS FIELD MACHINERY AND EQUIPMENT MANUFACTURING

Facility Has Received Notices of Violations:
Violations: No Violations Found

Evaluation Action Summary:
Evaluations: No Evaluations Found

N95 **CAVINS OIL WELL TOOLS** **CA ENVIROSTOR** **1000258392**
East **1641 N VENTURA AVE** **CA CERS HAZ WASTE** **N/A**
1/8-1/4 **VENTURA, CA 93001** **CA SWEEPS UST**
0.170 mi. **CA HIST UST**
900 ft. **Site 3 of 13 in cluster N** **CA FID UST**
CA VENTURA CO. BWT
Relative: **CA NPDES**
Higher **CA CERS**

Actual:
72 ft.

ENVIROSTOR:

Name:	CAVINS OIL WELL TOOLS
Address:	1641 NORTH VENTURA AVENUE
City,State,Zip:	VENTURA, CA 93001
Facility ID:	56340145
Status:	No Further Action
Status Date:	01/11/1994
Site Code:	Not reported
Site Type:	Historical
Site Type Detailed:	* Historical
Acres:	0
NPL:	NO
Regulatory Agencies:	NONE SPECIFIED
Lead Agency:	NONE SPECIFIED
Program Manager:	Not reported
Supervisor:	* Mmonroy
Division Branch:	Cleanup Chatsworth
Assembly:	37
Senate:	19
Special Program:	* CERC2
Restricted Use:	NO
Site Mgmt Req:	NONE SPECIFIED
Funding:	Not reported
Latitude:	34.2975
Longitude:	-119.2955
APN:	NONE SPECIFIED
Past Use:	MACHINE SHOP
Potential COC:	* Metals - Other Inorganic Solid Waste * CONTAMINATED SOIL * UNSPECIFIED OIL CONTAINING WASTE * WASTE OIL & MIXED OIL * OTHER PESTICIDE CONTAINERS, 30 GALLONS OR MORE
Confirmed COC:	NONE SPECIFIED
Potential Description:	SOIL
Alias Name:	AVENUE OIL TOOLS.
Alias Type:	Alternate Name
Alias Name:	GENERAL MACHINE COMPANY
Alias Type:	Alternate Name
Alias Name:	POLFE W H BILL (TEL DIR 1961)
Alias Type:	Alternate Name
Alias Name:	TEX'S WELDING (TEL DIR1949)
Alias Type:	Alternate Name
Alias Name:	56340145
Alias Type:	Envirostor ID Number

Completed Info:

Completed Area Name:	PROJECT WIDE
Completed Sub Area Name:	Not reported
Completed Document Type:	Site Screening
Completed Date:	10/27/1994
Comments:	CALSITES VALIDATION PROGRAM CONFIRMS NFA FOR DTSC.
Completed Area Name:	PROJECT WIDE

CAVINS OIL WELL TOOLS (Continued) **1000258392**

Completed Sub Area Name: Not reported
Completed Document Type: Preliminary Assessment Report
Completed Date: 05/24/1988
Comments: SUBMIT TO EPA NO FURTHER ACTION UNDER CERCLA2 PRELIM ASSESS DONE NO FURTHER ACTION FOR STATE

Completed Area Name: PROJECT WIDE
Completed Sub Area Name: Not reported
Completed Document Type: Site Screening
Completed Date: 04/09/1987
Comments: SITE SCREENING DONE SITE HAS LONG HISTORY OF WASTE PRODUCING FIRMS ON SITE. MORE INFO NEEDED ABOUT WASTE OIL DISPOSAL

Completed Area Name: PROJECT WIDE
Completed Sub Area Name: Not reported
Completed Document Type: * Discovery
Completed Date: 02/17/1984
Comments: FACILITY IDENTIFIED SITE ID FROM DRIVE BY OF TEX'S WELDING. FACILITY DRIVE-BY URBAN RESID/COMM AREA. LARG ALUM. BLDG, OLD PAVING, BLACKSTAINS ON PAVING AREA NEAR 3 DRUMS. POOR HOUSEKEEPING.

Future Area Name: Not reported
Future Sub Area Name: Not reported
Future Document Type: Not reported
Future Due Date: Not reported
Schedule Area Name: Not reported
Schedule Sub Area Name: Not reported
Schedule Document Type: Not reported
Schedule Due Date: Not reported
Schedule Revised Date: Not reported

CERS HAZ WASTE:
Name: CAVINS OIL TOOLS
Address: 1641 N VENTURA AVE
City,State,Zip: VENTURA, CA 93001
Site ID: 17100
CERS ID: 10334086
CERS Description: Hazardous Waste Generator

SWEEPS UST:
Name: CAVINS OIL WELL TOOLS
Address: 1641 N VENTURA AVE
City: VENTURA
Status: Active
Comp Number: 66048
Number: 9
Board Of Equalization: 44-006547
Referral Date: Not reported
Action Date: 07-03-90
Created Date: 02-29-88
Owner Tank Id: 1V
SWRCB Tank Id: 56-020-066048-000001
Tank Status: A
Capacity: 2000
Active Date: 07-01-85
Tank Use: M.V. FUEL

CAVINS OIL WELL TOOLS (Continued) **1000258392**

STG: P
Content: REG UNLEADED
Number Of Tanks: 1

HIST UST:
Name: CAVINS OIL WELL TOOLS
Address: 1641 NORTH VENTURA AVE
City,State,Zip: VENTURA, CA 93001
File Number: 0002C683
URL: http://geotracker.waterboards.ca.gov/ustpdfs/pdf/0002C683.pdf
Region: STATE
Facility ID: 00000066048
Facility Type: Other
Other Type: OIL TOOL MFG.
Contact Name: DON BUSS
Telephone: 8056436767
Owner Name: DAWSON ENTERPRISES
Owner Address: 2853 CHERRY AVE.
Owner City,St,Zip: LONG BEACH, CA 90806
Total Tanks: 0002

Tank Num: 001
Container Num: 1V
Year Installed: 1984
Tank Capacity: 00002000
Tank Used for: WASTE
Type of Fuel: 1
Container Construction Thickness: X
Leak Detection: Stock Inventor, Sensor Instrument

Tank Num: 002
Container Num: 2V
Year Installed: 1984
Tank Capacity: 00001200
Tank Used for: WASTE
Type of Fuel: WASTE OIL
Container Construction Thickness: Not reported
Leak Detection: None

Click here for Geo Tracker PDF:

CA FID UST:
Facility ID: 56001689
Regulated By: UTNKA
Regulated ID: 00066048
Cortese Code: Not reported
SIC Code: Not reported
Facility Phone: 8056436767
Mail To: Not reported
Mailing Address: 1641 N VENTURA AVE
Mailing Address 2: Not reported
Mailing City,St,Zip: VENTURA 93001
Contact: Not reported
Contact Phone: Not reported
DUNs Number: Not reported
NPDES Number: Not reported

CAVINS OIL WELL TOOLS (Continued) **1000258392**

EPA ID: Not reported
Comments: Not reported
Status: Active

VENTURA CO. BWT:
Name: CAVINS OIL TOOLS
Address: 1641 N VENTURA AVE
City,State,Zip: VENTURA, CA
Facility ID: FA0006018
Program: HAZARDOUS WASTE GENERATOR/BUSINESS PLAN - VENTURA CITY

Name: CAVINS OIL TOOLS
Address: 1641 N VENTURA AVE
City,State,Zip: VENTURA, CA
Facility ID: HM 3506
Program: Not reported

NPDES:
Name: CAVINS OIL WELL TOOLS
Address: 1641 N VENTURA AVE
City,State,Zip: VENTURA, CA 93001
Facility Status: Not reported
NPDES Number: Not reported
Region: Not reported
Agency Number: Not reported
Regulatory Measure ID: Not reported
Place ID: Not reported
Order Number: Not reported
WDID: 4 56IN600129
Regulatory Measure Type: Industrial
Program Type: Not reported
Adoption Date Of Regulatory Measure: Not reported
Effective Date Of Regulatory Measure: Not reported
Termination Date Of Regulatory Measure: Not reported
Expiration Date Of Regulatory Measure: Not reported
Discharge Address: Not reported
Discharge Name: Not reported
Discharge City: Not reported
Discharge State: Not reported
Discharge Zip: Not reported
Status: No Action Required
Status Date: 01/12/2010
Operator Name: Not available - Nonfiler Organization
Operator Address: Not reported
Operator City: Not reported
Operator State: Not reported
Operator Zip: Not reported

CERS:
Name: CAVINS OIL TOOLS
Address: 1641 N VENTURA AVE
City,State,Zip: VENTURA, CA 93001
Site ID: 17100
CERS ID: 10334086
CERS Description: Chemical Storage Facilities

CAVINS OIL WELL TOOLS (Continued) **1000258392**

Violations:
Site ID: 17100
Site Name: CAVINS OIL TOOLS
Violation Date: 04-21-2015
Citation: HSC 6.95 25508(d) - California Health and Safety Code, Chapter 6.95, Section(s) 25508(d)
Violation Description: Failure to complete and/or electronically submit a business plan when storing/handling a hazardous material at or above reportable quantities.
Violation Notes: Returned to compliance on 05/06/2015.
Violation Division: Ventura City Fire Department
Violation Program: HMRRP
Violation Source: CERS,

Site ID: 17100
Site Name: CAVINS OIL TOOLS
Violation Date: 09-08-2021
Citation: HSC 6.5 25123.3(h)(1) - California Health and Safety Code, Chapter 6.5, Section(s) 25123.3(h)(1)
Violation Description: Failure to send hazardous waste offsite for treatment, storage, or disposal within 180 days (or 270 days if waste is transported over 200 miles) for a generator who generates less than 1000 kilogram per month if all of the following conditions are met: (1) The quantity of hazardous waste accumulated onsite never exceeds 6,000 kilograms. (2) The generator complies with the requirements of 40 Code of Federal Regulations section 262.34(d), (e) and (f). (3) The generator does not hold acutely hazardous waste or extremely hazardous waste in an amount greater than one kilogram for more than 90 days.
Violation Notes: Returned to compliance on 09/28/2021.
Violation Division: Ventura County Environmental Health
Violation Program: HW
Violation Source: CERS,

Evaluation:
Eval General Type: Compliance Evaluation Inspection
Eval Date: 04-21-2015
Violations Found: Yes
Eval Type: Routine done by local agency
Eval Notes: Not reported
Eval Division: Ventura City Fire Department
Eval Program: HMRRP
Eval Source: CERS,

Eval General Type: Compliance Evaluation Inspection
Eval Date: 08-06-2014
Violations Found: No
Eval Type: Routine done by local agency
Eval Notes: Not reported
Eval Division: Ventura County Environmental Health
Eval Program: HW
Eval Source: CERS,

Eval General Type: Compliance Evaluation Inspection
Eval Date: 09-08-2021
Violations Found: Yes
Eval Type: Routine done by local agency

CAVINS OIL WELL TOOLS (Continued) **1000258392**

Eval Notes: Not reported
Eval Division: Ventura County Environmental Health
Eval Program: HW
Eval Source: CERS,

Eval General Type: Compliance Evaluation Inspection
Eval Date: 02-10-2022
Violations Found: No
Eval Type: Routine done by local agency
Eval Notes: Onsite to conduct a hazardous materials inspection. Last inspection conducted on 04/03/2018. Consent to inspect provided by Ed Warnock Jr. Businesses are required to annually certify their Hazardous Materials Business Plan electronically through the California Environmental Reporting System (CERS) at cers.calepa.ca.gov. Required Business Plan Contents: Owner/Operator Page, Business Activities Page, Hazardous Materials/Waste Inventory, Site Map, Employee Training and Emergency Response Plan. Annual Electronic Submittal: Last submittal made on 01/10/2022. Facility Information: Review the Billing Contact, Primary and Secondary Emergency Contacts, and Environmental Contact to ensure they are current. Observed Inventory: See Violation #5 (30 day) and #10 (accuracy) <u>North of Shop (outside)</u> Waste Oil stored in 55... [TRUNCATED: Refer to full Inspection Report]
Eval Division: Ventura City Fire Department
Eval Program: HMRRP
Eval Source: CERS,

Eval General Type: Compliance Evaluation Inspection
Eval Date: 06-15-2020
Violations Found: No
Eval Type: Routine done by local agency
Eval Notes: Not reported
Eval Division: Ventura County Environmental Health
Eval Program: HW
Eval Source: CERS,

Eval General Type: Compliance Evaluation Inspection
Eval Date: 04-03-2018
Violations Found: No
Eval Type: Routine done by local agency
Eval Notes: Facility observed to CFC complaint pertaining to storage and handling of hazardous materials (welding gas, lubes, degreasers). CERS documentation determined to representative of operations on site. Employee training conducted annually and documented on site.
Eval Division: Ventura City Fire Department
Eval Program: HMRRP
Eval Source: CERS,

Eval General Type: Compliance Evaluation Inspection
Eval Date: 10-31-2016
Violations Found: No
Eval Type: Routine done by local agency
Eval Notes: Not reported
Eval Division: Ventura County Environmental Health
Eval Program: HW

CAVINS OIL WELL TOOLS (Continued) **1000258392**

Eval Source: CERS,

Eval General Type: Compliance Evaluation Inspection
Eval Date: 02-06-2019
Violations Found: No
Eval Type: Routine done by local agency
Eval Notes: Not reported
Eval Division: Ventura County Environmental Health
Eval Program: HW
Eval Source: CERS,

Coordinates:
Site ID: 17100
Facility Name: CAVINS OIL TOOLS
Env Int Type Code: HWG
Program ID: 10334086
Coord Name: Not reported
Ref Point Type Desc: Center of a facility or station.,
Latitude: 34.297550
Longitude: -119.295980

Affiliation:
Affiliation Type Desc: Document Preparer
Entity Name: CRAIG GOODWIN
Entity Title: Not reported
Affiliation Address: Not reported
Affiliation City: Not reported
Affiliation State: Not reported
Affiliation Country: Not reported
Affiliation Zip: Not reported
Affiliation Phone: ,

Affiliation Type Desc: Operator
Entity Name: Cavins Oil Well Tools
Entity Title: Not reported
Affiliation Address: Not reported
Affiliation City: Not reported
Affiliation State: Not reported
Affiliation Country: Not reported
Affiliation Zip: Not reported
Affiliation Phone: (562) 424-8564,

Affiliation Type Desc: CUPA District
Entity Name: Ventura County Environmental Health
Entity Title: Not reported
Affiliation Address: 800 South Victoria Avenue
Affiliation City: Ventura
Affiliation State: CA
Affiliation Country: Not reported
Affiliation Zip: 93009
Affiliation Phone: (805) 654-2813,

Affiliation Type Desc: Facility Mailing Address
Entity Name: Mailing Address
Entity Title: Not reported
Affiliation Address: PO BOX 6039

CAVINS OIL WELL TOOLS (Continued) **1000258392**

Affiliation City:	LONG BEACH
Affiliation State:	CA
Affiliation Country:	Not reported
Affiliation Zip:	90806-0039
Affiliation Phone:	,
Affiliation Type Desc:	Parent Corporation
Entity Name:	Cavins Oil Well Tools
Entity Title:	Not reported
Affiliation Address:	Not reported
Affiliation City:	Not reported
Affiliation State:	Not reported
Affiliation Country:	Not reported
Affiliation Zip:	Not reported
Affiliation Phone:	,
Affiliation Type Desc:	Environmental Contact
Entity Name:	ED WARNOCK JR.
Entity Title:	Not reported
Affiliation Address:	1641 N VENTURA AVE
Affiliation City:	VENTURA
Affiliation State:	CA
Affiliation Country:	Not reported
Affiliation Zip:	93001
Affiliation Phone:	,
Affiliation Type Desc:	Identification Signer
Entity Name:	Craig Goodwin
Entity Title:	Manufacturing Manager
Affiliation Address:	Not reported
Affiliation City:	Not reported
Affiliation State:	Not reported
Affiliation Country:	Not reported
Affiliation Zip:	Not reported
Affiliation Phone:	,
Affiliation Type Desc:	Legal Owner
Entity Name:	CAVINS OIL TOOLS
Entity Title:	Not reported
Affiliation Address:	PO BOX 6039
Affiliation City:	LONG BEACH
Affiliation State:	CA
Affiliation Country:	United States
Affiliation Zip:	90806-0039
Affiliation Phone:	(562) 424-8564,

N96 **WAUKESHA ENGINE SERVICE C** **CA HIST CORTESE** **S105027234**
East **1636 VENTURA** **N/A**
1/8-1/4 **VENTURA, CA 92640**
0.173 mi.
911 ft. **Site 4 of 13 in cluster N**

Relative: HIST CORTESE:
Higher

edr_fname:	WAUKESHA ENGINE SERVICE C
edr_fadd1:	1636 VENTURA
City,State,Zip:	VENTURA, CA 92640
Region:	CORTESE

Actual:
73 ft.

WAUKESHA ENGINE SERVICE C (Continued) **S105027234**

Facility County Code: 56
Reg By: CALSI
Reg Id: 56350085

N97 **OCEAN TIRE & AUTO REPAIR** **CA CERS HAZ WASTE** **S113051506**
East **1622 N VENTURA AVE** **CA VENTURA CO. BWT** **N/A**
1/8-1/4 **VENTURA, CA 93001** **CA HAZNET**
0.178 mi. **CA NPDES**
939 ft. **Site 5 of 13 in cluster N** **CA CERS**
CA HWTS

Relative:
Higher

Actual:
72 ft.

CERS HAZ WASTE:
Name: OCEAN TIRE & AUTO REPAIR
Address: 1622 N VENTURA AVE
City,State,Zip: VENTURA, CA 93001
Site ID: 595505
CERS ID: 10337866
CERS Description: Hazardous Waste Generator

VENTURA CO. BWT:
Name: OCEAN TIRE & AUTO REPAIR
Address: 1622 N VENTURA AVE
City,State,Zip: VENTURA, CA
Facility ID: FA0006580
Program: BUSINESS PLAN - VENTURA CITY/HAZARDOUS WASTE GENERATOR

Name: R & R SUPPLY COMPANY
Address: 1622 N VENTURA AVE.
City,State,Zip: VENTURA, CA
Facility ID: HM 1568
Program: Not reported

HAZNET:
Name: SONOMA CORP
Address: 1622 N VENTURA AVE
Address 2: Not reported
City,State,Zip: VENTURA, CA 930010000
Contact: UNDEL 95FEEFORM/11-95
Telephone: --
Mailing Name: Not reported
Mailing Address: 1269

Year: 1993
Gepaid: CAL000077684
TSD EPA ID: CAD980887418
CA Waste Code: 134 - Aqueous solution with total organic residues less than 10 percent
Disposal Method: -
Tons: 0.231

Year: 1993
Gepaid: CAL000077684
TSD EPA ID: CAD980887418
CA Waste Code: -
Disposal Method: H01 - Transfer Station
Tons: 0

OCEAN TIRE & AUTO REPAIR (Continued) **S113051506**

Additional Info:

Year:	1993
Gen EPA ID:	CAL000077684
Shipment Date:	19930527
Creation Date:	9/8/1995 0:00:00
Receipt Date:	19930527
Manifest ID:	92094495
Trans EPA ID:	CAD980695761
Trans Name:	Not reported
Trans 2 EPA ID:	Not reported
Trans 2 Name:	Not reported
TSDF EPA ID:	CAD980887418
Trans Name:	Not reported
TSDF Alt EPA ID:	CAD980887418
TSDF Alt Name:	Not reported
Waste Code Description:	- Not reported
RCRA Code:	Not reported
Meth Code:	H01 - Transfer Station
Quantity Tons:	0
Waste Quantity:	0
Quantity Unit:	Not reported
Additional Code 1:	Not reported
Additional Code 2:	Not reported
Additional Code 3:	Not reported
Additional Code 4:	Not reported
Additional Code 5:	Not reported
Shipment Date:	19930527
Creation Date:	9/8/1995 0:00:00
Receipt Date:	19930527
Manifest ID:	92094495
Trans EPA ID:	CAD980695761
Trans Name:	Not reported
Trans 2 EPA ID:	Not reported
Trans 2 Name:	Not reported
TSDF EPA ID:	CAD980887418
Trans Name:	Not reported
TSDF Alt EPA ID:	CAD980887418
TSDF Alt Name:	Not reported
Waste Code Description:	134 - Aqueous solution with <10% total organic residues
RCRA Code:	Not reported
Meth Code:	- Not reported
Quantity Tons:	0.231
Waste Quantity:	55
Quantity Unit:	G
Additional Code 1:	Not reported
Additional Code 2:	Not reported
Additional Code 3:	Not reported
Additional Code 4:	Not reported
Additional Code 5:	Not reported

NPDES:

Name:	PRODUCTION DATA INC.
Address:	1622 N VENTURA AVE
City,State,Zip:	VENTURA, CA 93001

OCEAN TIRE & AUTO REPAIR (Continued) **S113051506**

Facility Status:	Not reported
NPDES Number:	Not reported
Region:	Not reported
Agency Number:	Not reported
Regulatory Measure ID:	Not reported
Place ID:	Not reported
Order Number:	Not reported
WDID:	4 56IN600132
Regulatory Measure Type:	Industrial
Program Type:	Not reported
Adoption Date Of Regulatory Measure:	Not reported
Effective Date Of Regulatory Measure:	Not reported
Termination Date Of Regulatory Measure:	Not reported
Expiration Date Of Regulatory Measure:	Not reported
Discharge Address:	Not reported
Discharge Name:	Not reported
Discharge City:	Not reported
Discharge State:	Not reported
Discharge Zip:	Not reported
Status:	No Action Required
Status Date:	01/12/2010
Operator Name:	Not available - Nonfiler Organization
Operator Address:	Not reported
Operator City:	Not reported
Operator State:	Not reported
Operator Zip:	Not reported

CERS:

Name:	OCEAN TIRE & AUTO REPAIR
Address:	1622 N VENTURA AVE
City,State,Zip:	VENTURA, CA 93001
Site ID:	595505
CERS ID:	10337866
CERS Description:	Chemical Storage Facilities

Violations:

Site ID:	595505
Site Name:	ocean tire & auto repair
Violation Date:	05-28-2019
Citation:	HSC 6.95 25508.1(a)-(f) - California Health and Safety Code, Chapter 6.95, Section(s) 25508.1(a)-(f)
Violation Description:	Failure to electronically update business plan within 30 days of any one of the following events: A 100 percent or more increase in the quantity of a previously disclosed material. Any handling of a previously undisclosed hazardous materials at or above reportable quantities. A change of business address, business ownership, or business name. A substantial change in the handler's operations that requires modification to any portion of the business plan.
Violation Notes:	Returned to compliance on 10/20/2021.
Violation Division:	Ventura City Fire Department
Violation Program:	HMRRP
Violation Source:	CERS,

Site ID:	595505
Site Name:	ocean tire & auto repair
Violation Date:	05-28-2019
Citation:	HSC 6.95 25505(a)(4) - California Health and Safety Code, Chapter

OCEAN TIRE & AUTO REPAIR (Continued) **S113051506**

6.95, Section(s) 25505(a)(4)
Violation Description: Failure to provide initial and annual training to all employees in safety procedures in the event of a release or threatened release of a hazardous material or failure to document and maintain training records for a minimum of three years.
Violation Notes: Not reported
Violation Division: Ventura City Fire Department
Violation Program: HMRRP
Violation Source: CERS,

Site ID: 595505
Site Name: ocean tire & auto repair
Violation Date: 05-28-2019
Citation: HSC 6.95 25508(a)(1) - California Health and Safety Code, Chapter 6.95, Section(s) 25508(a)(1)
Violation Description: Failure to annually review and electronically certify that the business plan is complete and accurate on or before the annual due date.
Violation Notes: Returned to compliance on 10/20/2021.
Violation Division: Ventura City Fire Department
Violation Program: HMRRP
Violation Source: CERS,

Site ID: 595505
Site Name: ocean tire & auto repair
Violation Date: 03-19-2014
Citation: HSC 6.95 25505(a) - California Health and Safety Code, Chapter 6.95, Section(s) 25505(a)
Violation Description: Owner/Operator failed to complete and/or submit a Hazardous Materials Business Plan when storing hazardous materials at or above the thresholds quantities of 55 gallons/500 lbs/200 cubic feet.
Violation Notes: Returned to compliance on 08/27/2014.
Violation Division: Ventura City Fire Department
Violation Program: HMRRP
Violation Source: CERS,

Site ID: 595505
Site Name: ocean tire & auto repair
Violation Date: 03-19-2014
Citation: HSC 6.95 25504(c) - California Health and Safety Code, Chapter 6.95, Section(s) 25504(c)
Violation Description: Failure to include provisions in the business plan to ensure that appropriate personnel receive initial and annual training.
Violation Notes: Returned to compliance on 08/27/2014.
Violation Division: Ventura City Fire Department
Violation Program: HMRRP
Violation Source: CERS,

Site ID: 595505
Site Name: ocean tire & auto repair
Violation Date: 05-28-2019
Citation: HSC 6.95 25508(a)(1) - California Health and Safety Code, Chapter 6.95, Section(s) 25508(a)(1)
Violation Description: Failure to establish and electronically submit an adequate training program in safety procedures in the event of a release or threatened release of a hazardous material.
Violation Notes: Not reported

OCEAN TIRE & AUTO REPAIR (Continued) **S113051506**

Violation Division: Ventura City Fire Department
Violation Program: HMRRP
Violation Source: CERS,

Evaluation:
Eval General Type: Other/Unknown
Eval Date: 02-18-2020
Violations Found: No
Eval Type: Other, not routine, done by local agency
Eval Notes: Not reported
Eval Division: Ventura City Fire Department
Eval Program: HMRRP
Eval Source: CERS,

Eval General Type: Compliance Evaluation Inspection
Eval Date: 03-19-2014
Violations Found: Yes
Eval Type: Routine done by local agency
Eval Notes: Not reported
Eval Division: Ventura City Fire Department
Eval Program: HMRRP
Eval Source: CERS,

Eval General Type: Compliance Evaluation Inspection
Eval Date: 05-28-2019
Violations Found: Yes
Eval Type: Routine done by local agency
Eval Notes: Not reported
Eval Division: Ventura City Fire Department
Eval Program: HMRRP
Eval Source: CERS,

Eval General Type: Compliance Evaluation Inspection
Eval Date: 05-17-2017
Violations Found: No
Eval Type: Routine done by local agency
Eval Notes: Facility observed to be CFC compliant pertaining to hazardous materials (welding gases) and hazardous waste (engine oils). Employees receive annual saftey and response training. CERs date accurate and up to date.
Eval Division: Ventura City Fire Department
Eval Program: HMRRP
Eval Source: CERS,

Enforcement Action:
Site ID: 595505
Site Name: ocean tire & auto repair
Site Address: 1622 N VENTURA AVE
Site City: VENTURA
Site Zip: 93001
Enf Action Date: 03-19-2014
Enf Action Type: Notice of Violation (Unified Program)
Enf Action Description: Notice of Violation Issued by the Inspector at the Time of Inspection
Enf Action Notes: Not reported
Enf Action Division: Ventura City Fire Department
Enf Action Program: HMRRP

OCEAN TIRE & AUTO REPAIR (Continued) **S113051506**

Enf Action Source:	CERS,
Site ID:	595505
Site Name:	ocean tire & auto repair
Site Address:	1622 N VENTURA AVE
Site City:	VENTURA
Site Zip:	93001
Enf Action Date:	03-19-2014
Enf Action Type:	Notice of Violation (Unified Program)
Enf Action Description:	Notice of Violation Issued by the Inspector at the Time of Inspection
Enf Action Notes:	Not reported
Enf Action Division:	Ventura City Fire Department
Enf Action Program:	UNSPEC
Enf Action Source:	CERS,

Coordinates:

Site ID:	595505
Facility Name:	ocean tire & auto repair
Env Int Type Code:	HMBP
Program ID:	10337866
Coord Name:	Not reported
Ref Point Type Desc:	Center of a facility or station.,
Latitude:	34.297440
Longitude:	-119.295890

Affiliation:

Affiliation Type Desc:	CUPA District
Entity Name:	Ventura County Environmental Health
Entity Title:	Not reported
Affiliation Address:	800 South Victoria Avenue
Affiliation City:	Ventura
Affiliation State:	CA
Affiliation Country:	Not reported
Affiliation Zip:	93009
Affiliation Phone:	(805) 654-2813,
Affiliation Type Desc:	Environmental Contact
Entity Name:	SLVADOR AMBRIZ
Entity Title:	Not reported
Affiliation Address:	1622 N VENTURA AVE
Affiliation City:	VENTURA
Affiliation State:	CA
Affiliation Country:	Not reported
Affiliation Zip:	93001
Affiliation Phone:	,
Affiliation Type Desc:	Facility Mailing Address
Entity Name:	Mailing Address
Entity Title:	Not reported
Affiliation Address:	1622 N VENTURA AVE
Affiliation City:	VENTURA
Affiliation State:	CA
Affiliation Country:	Not reported
Affiliation Zip:	93001
Affiliation Phone:	,

OCEAN TIRE & AUTO REPAIR (Continued) **S113051506**

Affiliation Type Desc:	Parent Corporation
Entity Name:	OCEAN TIRE
Entity Title:	Not reported
Affiliation Address:	Not reported
Affiliation City:	Not reported
Affiliation State:	Not reported
Affiliation Country:	Not reported
Affiliation Zip:	Not reported
Affiliation Phone:	,

Affiliation Type Desc:	Legal Owner
Entity Name:	SALVDOR AMBRIZ
Entity Title:	Not reported
Affiliation Address:	1622 N VENTURA AVE
Affiliation City:	VENTURA
Affiliation State:	CA
Affiliation Country:	United States
Affiliation Zip:	93001
Affiliation Phone:	(805) 794-7749,

Affiliation Type Desc:	Document Preparer
Entity Name:	SALVADOR AMBRIZ
Entity Title:	Not reported
Affiliation Address:	Not reported
Affiliation City:	Not reported
Affiliation State:	Not reported
Affiliation Country:	Not reported
Affiliation Zip:	Not reported
Affiliation Phone:	,

Affiliation Type Desc:	Identification Signer
Entity Name:	SALVADOR AMBRIZ
Entity Title:	OWNER
Affiliation Address:	Not reported
Affiliation City:	Not reported
Affiliation State:	Not reported
Affiliation Country:	Not reported
Affiliation Zip:	Not reported
Affiliation Phone:	,

Affiliation Type Desc:	Operator
Entity Name:	RICARDO ZAVALA
Entity Title:	Not reported
Affiliation Address:	Not reported
Affiliation City:	Not reported
Affiliation State:	Not reported
Affiliation Country:	Not reported
Affiliation Zip:	Not reported
Affiliation Phone:	(805) 794-7749,

HWTS:

Name:	SONOMA CORP
Address:	1622 N VENTURA AVE
Address 2:	Not reported
City,State,Zip:	VENTURA, CA 93001
EPA ID:	CAL000077684

OCEAN TIRE & AUTO REPAIR (Continued) **S113051506**

Inactive Date:	06/30/1995
Create Date:	05/07/1992
Last Act Date:	Not reported
Mailing Name:	Not reported
Mailing Address:	1269
Mailing Address 2:	Not reported
Mailing City,State,Zip:	VENTURA, CA 930010000
Owner Name:	SONOMA CORP
Owner Address:	Not reported
Owner Address 2:	Not reported
Owner City,State,Zip:	Not reported
Contact Name:	UNDEL 95FEEFORM/11-95
Contact Address:	Not reported
Contact Address 2:	Not reported
City,State,Zip:	Not reported
Facility Status:	Inactive
Facility Type:	PERMANENT
Category:	STATE
Latitude:	34.297505
Longitude:	-119.295948

O98 **BROWN, F.F./VENTURA SHEET METAL WORKS** **CA ENVIROSTOR** **S101482891**
SE **1422 N. VENTURA AVE.** **N/A**
1/8-1/4 **VENTURA, CA 93001**
0.178 mi.
941 ft. **Site 1 of 6 in cluster O**

Relative: **Higher**

Actual: **67 ft.**

ENVIROSTOR:

Name:	BROWN, F.F./VENTURA SHEET METAL WORKS
Address:	1422 N. VENTURA AVE.
City,State,Zip:	VENTURA, CA 93001
Facility ID:	56350012
Status:	No Further Action
Status Date:	02/25/1994
Site Code:	Not reported
Site Type:	Historical
Site Type Detailed:	* Historical
Acres:	0
NPL:	NO
Regulatory Agencies:	NONE SPECIFIED
Lead Agency:	NONE SPECIFIED
Program Manager:	Not reported
Supervisor:	* Mmonroy
Division Branch:	Cleanup Chatsworth
Assembly:	37
Senate:	19
Special Program:	Not reported
Restricted Use:	NO
Site Mgmt Req:	NONE SPECIFIED
Funding:	Not reported
Latitude:	34.29583
Longitude:	-119.2963
APN:	NONE SPECIFIED
Past Use:	METAL RECLAMATION
Potential COC:	Arsenic Lead Mercury (elemental Aluminum
Confirmed COC:	30001-NO 30013-NO 30014-NO 30047-NO
Potential Description:	SOIL
Alias Name:	56350012

BROWN, F.F./VENTURA SHEET METAL WORKS (Continued) **S101482891**

Alias Type: Envirostor ID Number

Completed Info:
Completed Area Name: PROJECT WIDE
Completed Sub Area Name: Not reported
Completed Document Type: Site Screening
Completed Date: 10/27/1994
Comments: CalSites Validation Program confirms NFA for DTSC.

Completed Area Name: PROJECT WIDE
Completed Sub Area Name: Not reported
Completed Document Type: Site Screening
Completed Date: 02/25/1994
Comments: Site screening conducted. Based on PA completed 12/95 NFA for DTSC.

Completed Area Name: PROJECT WIDE
Completed Sub Area Name: Not reported
Completed Document Type: Site Screening
Completed Date: 03/04/1988
Comments: SITE SCREENING DONE PAL RECOMMENDED BASED ON LACK OF INFO.

Future Area Name: Not reported
Future Sub Area Name: Not reported
Future Document Type: Not reported
Future Due Date: Not reported
Schedule Area Name: Not reported
Schedule Sub Area Name: Not reported
Schedule Document Type: Not reported
Schedule Due Date: Not reported
Schedule Revised Date: Not reported

P99 **PROS INCORPORATED** **RCRA NonGen / NLR** **1025875399**
ENE **1723 N VENTURA AVE** **CAL000448533**
1/8-1/4 **VENTURA, CA 93001**
0.186 mi.
980 ft. **Site 1 of 24 in cluster P**

Relative: **Higher**
Actual: **78 ft.**

RCRA Listings:
Date Form Received by Agency: 20190829
Handler Name: PROS INCORPORATED
Handler Address: 1723 N VENTURA AVE
Handler City,State,Zip: VENTURA, CA 93001
EPA ID: CAL000448533
Contact Name: BRANDON SANDERS
Contact Address: 3400 PATTON WAY
Contact City,State,Zip: BAKERSFIELD, CA 93308
Contact Telephone: 661-589-5400
Contact Fax: 661-589-5228
Contact Email: Not reported
Contact Title: Not reported
EPA Region: 09
Land Type: Not reported
Federal Waste Generator Description: Not a generator, verified
Non-Notifier: Not reported
Biennial Report Cycle: Not reported
Accessibility: Not reported
Active Site Indicator: Not reported
State District Owner: Not reported

PROS INCORPORATED (Continued) **1025875399**

State District:		Not reported
Mailing Address:		PO BOX 20996
Mailing City,State,Zip:		BAKERSFIELD, CA 93390
Owner Name:	JAMES LEAL	
Owner Type:		Other
Operator Name:	BRANDON SANDERS	
Operator Type:		Other
Short-Term Generator Activity:		No
Importer Activity:		No
Mixed Waste Generator:		No
Transporter Activity:		No
Transfer Facility Activity:		No
Recycler Activity with Storage:		No
Small Quantity On-Site Burner Exemption:		No
Smelting Melting and Refining Furnace Exemption:		No
Underground Injection Control:		No
Off-Site Waste Receipt:		No
Universal Waste Indicator:		No
Universal Waste Destination Facility:		No
Federal Universal Waste:		No
Active Site Fed-Reg Treatment Storage and Disposal Facility:		Not reported
Active Site Converter Treatment storage and Disposal Facility:		Not reported
Active Site State-Reg Treatment Storage and Disposal Facility:		Not reported
Active Site State-Reg Handler:		---
Federal Facility Indicator:		Not reported
Hazardous Secondary Material Indicator:		N
Sub-Part K Indicator:		Not reported
Commercial TSD Indicator:		No
Treatment Storage and Disposal Type:		Not reported
2018 GPRA Permit Baseline:		Not on the Baseline
2018 GPRA Renewals Baseline:		Not on the Baseline
Permit Renewals Workload Universe:		Not reported
Permit Workload Universe:		Not reported
Permit Progress Universe:		Not reported
Post-Closure Workload Universe:		Not reported
Closure Workload Universe:		Not reported
202 GPRA Corrective Action Baseline:		No
Corrective Action Workload Universe:		No
Subject to Corrective Action Universe:		No
Non-TSDFs Where RCRA CA has Been Imposed Universe:		No
TSDFs Potentially Subject to CA Under 3004 (u)/(v) Universe:		No
TSDFs Only Subject to CA under Discretionary Auth Universe:		No
Corrective Action Priority Ranking:		No NCAPS ranking
Environmental Control Indicator:		No
Institutional Control Indicator:		No
Human Exposure Controls Indicator:		N/A
Groundwater Controls Indicator:		N/A
Operating TSDF Universe:		Not reported
Full Enforcement Universe:		Not reported
Significant Non-Complier Universe:		No
Unaddressed Significant Non-Complier Universe:		No
Addressed Significant Non-Complier Universe:		No
Significant Non-Complier With a Compliance Schedule Universe:		No
Financial Assurance Required:	Not reported	
Handler Date of Last Change:		20190910
Recognized Trader-Importer:		No
Recognized Trader-Exporter:		No

PROS INCORPORATED (Continued) **1025875399**

Importer of Spent Lead Acid Batteries:	No
Exporter of Spent Lead Acid Batteries:	No
Recycler Activity Without Storage:	No
Manifest Broker:	No
Sub-Part P Indicator:	No

Handler - Owner Operator:

Owner/Operator Indicator:	Operator
Owner/Operator Name: BRANDON SANDERS	
Legal Status:	Other
Date Became Current:	Not reported
Date Ended Current:	Not reported
Owner/Operator Address:	3400 PATTON WAY
Owner/Operator City,State,Zip:	BAKERSFIELD, CA 93308
Owner/Operator Telephone:	661-589-5400
Owner/Operator Telephone Ext:	Not reported
Owner/Operator Fax:	Not reported
Owner/Operator Email:	Not reported

Owner/Operator Indicator:	Owner
Owner/Operator Name: JAMES LEAL	
Legal Status:	Other
Date Became Current:	Not reported
Date Ended Current:	Not reported
Owner/Operator Address:	3400 PATTON WAY
Owner/Operator City,State,Zip:	BAKERSFIELD, CA 93308
Owner/Operator Telephone:	661-589-5400
Owner/Operator Telephone Ext:	Not reported
Owner/Operator Fax:	Not reported
Owner/Operator Email:	Not reported

Historic Generators:

Receive Date:	20190829
Handler Name: PROS INCORPORATED	
Federal Waste Generator Description:	Not a generator, verified
State District Owner:	Not reported
Large Quantity Handler of Universal Waste:	No
Recognized Trader Importer:	No
Recognized Trader Exporter:	No
Spent Lead Acid Battery Importer:	No
Spent Lead Acid Battery Exporter:	No
Current Record:	Yes
Non Storage Recycler Activity:	Not reported
Electronic Manifest Broker:	Not reported

List of NAICS Codes and Descriptions:

NAICS Code:	238910
NAICS Description:	SITE PREPARATION CONTRACTORS

Facility Has Received Notices of Violations:

Violations:	No Violations Found

Evaluation Action Summary:

Evaluations:	No Evaluations Found

P100 **PROS INCORPORATED** **RCRA NonGen / NLR** **1024769608**
ENE **1723 N VENTURA AVE** **CAC002989504**
1/8-1/4 **VENTURA, CA 93001**
0.186 mi.
980 ft. **Site 2 of 24 in cluster P**

Relative: **Higher**
Actual: **78 ft.**

RCRA Listings:

Date Form Received by Agency:		20181115
Handler Name:	PROS INCORPORATED	
Handler Address:		1723 N VENTURA AVE
Handler City,State,Zip:		VENTURA, CA 93001
EPA ID:		CAC002989504
Contact Name:		BRANDON SUMERS
Contact Address:		PO BOX 20996
Contact City,State,Zip:		BAKERSFIELD, CA 93390
Contact Telephone:		661-589-5400
Contact Fax:		Not reported
Contact Email:		CLERK@KERNOILFILTERRECYCLING.COM
Contact Title:		Not reported
EPA Region:		09
Land Type:		Not reported
Federal Waste Generator Description:		Not a generator, verified
Non-Notifier:		Not reported
Biennial Report Cycle:		Not reported
Accessibility:		Not reported
Active Site Indicator:		Handler Activities
State District Owner:		Not reported
State District:		Not reported
Mailing Address:		PO BOX 20996
Mailing City,State,Zip:		BAKERSFIELD, CA 93390
Owner Name:	PROS INCORPORATED	
Owner Type:		Other
Operator Name:	BRANDON SUMERS	
Operator Type:		Other
Short-Term Generator Activity:		No
Importer Activity:		No
Mixed Waste Generator:		No
Transporter Activity:		No
Transfer Facility Activity:		No
Recycler Activity with Storage:		No
Small Quantity On-Site Burner Exemption:		No
Smelting Melting and Refining Furnace Exemption:		No
Underground Injection Control:		No
Off-Site Waste Receipt:		No
Universal Waste Indicator:		Yes
Universal Waste Destination Facility:		Yes
Federal Universal Waste:		No
Active Site Fed-Reg Treatment Storage and Disposal Facility:		Not reported
Active Site Converter Treatment storage and Disposal Facility:		Not reported
Active Site State-Reg Treatment Storage and Disposal Facility:		Not reported
Active Site State-Reg Handler:		---
Federal Facility Indicator:		Not reported
Hazardous Secondary Material Indicator:		N
Sub-Part K Indicator:		Not reported
Commercial TSD Indicator:		No
Treatment Storage and Disposal Type:		Not reported
2018 GPRA Permit Baseline:		Not on the Baseline
2018 GPRA Renewals Baseline:		Not on the Baseline
Permit Renewals Workload Universe:		Not reported

PROS INCORPORATED (Continued) **1024769608**

Permit Workload Universe:	Not reported
Permit Progress Universe:	Not reported
Post-Closure Workload Universe:	Not reported
Closure Workload Universe:	Not reported
202 GPRA Corrective Action Baseline:	No
Corrective Action Workload Universe:	No
Subject to Corrective Action Universe:	No
Non-TSDFs Where RCRA CA has Been Imposed Universe:	No
TSDFs Potentially Subject to CA Under 3004 (u)/(v) Universe:	No
TSDFs Only Subject to CA under Discretionary Auth Universe:	No
Corrective Action Priority Ranking:	No NCAPS ranking
Environmental Control Indicator:	No
Institutional Control Indicator:	No
Human Exposure Controls Indicator:	N/A
Groundwater Controls Indicator:	N/A
Operating TSDF Universe:	Not reported
Full Enforcement Universe:	Not reported
Significant Non-Complier Universe:	No
Unaddressed Significant Non-Complier Universe:	No
Addressed Significant Non-Complier Universe:	No
Significant Non-Complier With a Compliance Schedule Universe:	No
Financial Assurance Required: Not reported	
Handler Date of Last Change:	20181120
Recognized Trader-Importer:	No
Recognized Trader-Exporter:	No
Importer of Spent Lead Acid Batteries:	No
Exporter of Spent Lead Acid Batteries:	No
Recycler Activity Without Storage:	No
Manifest Broker:	No
Sub-Part P Indicator:	No

Handler - Owner Operator:

Owner/Operator Indicator:	Operator
Owner/Operator Name: BRANDON SUMERS	
Legal Status:	Other
Date Became Current:	Not reported
Date Ended Current:	Not reported
Owner/Operator Address:	PO BOX 20996
Owner/Operator City,State,Zip:	BAKERSFIELD, CA 93390
Owner/Operator Telephone:	661-589-5400
Owner/Operator Telephone Ext:	Not reported
Owner/Operator Fax:	Not reported
Owner/Operator Email:	Not reported

Owner/Operator Indicator:	Owner
Owner/Operator Name: PROS INCORPORATED	
Legal Status:	Other
Date Became Current:	Not reported
Date Ended Current:	Not reported
Owner/Operator Address:	PO BOX 20996
Owner/Operator City,State,Zip:	BAKERSFIELD, CA 93390
Owner/Operator Telephone:	661-589-5400
Owner/Operator Telephone Ext:	Not reported
Owner/Operator Fax:	Not reported
Owner/Operator Email:	Not reported

PROS INCORPORATED (Continued) **1024769608**

Historic Generators:
Receive Date: 20181115
Handler Name: PROS INCORPORATED
Federal Waste Generator Description: Not a generator, verified
State District Owner: Not reported
Large Quantity Handler of Universal Waste: No
Recognized Trader Importer: No
Recognized Trader Exporter: No
Spent Lead Acid Battery Importer: No
Spent Lead Acid Battery Exporter: No
Current Record: Yes
Non Storage Recycler Activity: Not reported
Electronic Manifest Broker: Not reported

List of NAICS Codes and Descriptions:
NAICS Code: 56299
NAICS Description: ALL OTHER WASTE MANAGEMENT SERVICES

Facility Has Received Notices of Violations:
Violations: No Violations Found

Evaluation Action Summary:
Evaluations: No Evaluations Found

P101 **BAKER OIL TREATING** **CA LUST** **S104160994**
ENE **1723 VENTURA AVE** **CA Cortese** **N/A**
1/8-1/4 **VENTURA, CA 93001** **CA HIST CORTESE**
0.186 mi.
980 ft. **Site 3 of 24 in cluster P**

Relative:
Higher

Actual:
78 ft.

LUST:
Name: BAKER OIL TREATING
Address: 1723 VENTURA AVE
City,State,Zip: VENTURA, CA 93001
Lead Agency: LOS ANGELES RWQCB (REGION 4)
Case Type: LUST Cleanup Site
Geo Track: http://geotracker.waterboards.ca.gov/profile_report.asp?global_id=T0611101030
Global Id: T0611101030
Latitude: 34.4034952
Longitude: -119.2993867
Status: Completed - Case Closed
Status Date: 03/24/1995
Case Worker: YR
RB Case Number: C-95134
Local Agency: Not reported
File Location: Not reported
Local Case Number: 95134
Potential Media Affect: Soil
Potential Contaminants of Concern: Gasoline
Site History: Not reported

LUST:
Global Id: T0611101030
Contact Type: Regional Board Caseworker
Contact Name: YUE RONG

BAKER OIL TREATING (Continued) **S104160994**

Organization Name: LOS ANGELES RWQCB (REGION 4)
Address: 320 W. 4TH ST., SUITE 200
City: Los Angeles
Email: yrong@waterboards.ca.gov
Phone Number: Not reported

LUST:
Global Id: T0611101030
Action Type: Other
Date: 01/26/1989
Action: Leak Discovery

Global Id: T0611101030
Action Type: Other
Date: 01/26/1989
Action: Leak Reported

Global Id: T0611101030
Action Type: ENFORCEMENT
Date: 03/24/1995
Action: Closure/No Further Action Letter

LUST:
Global Id: T0611101030
Status: Open - Case Begin Date
Status Date: 01/26/1989

Global Id: T0611101030
Status: Completed - Case Closed
Status Date: 03/24/1995

LUST REG 4:
Region: 4
Regional Board: 04
County: Ventura
Facility Id: C-95134
Status: Case Closed
Substance: Gasoline
Substance Quantity: Not reported
Local Case No: 95134
Case Type: Soil
Abatement Method Used at the Site: Not reported
Global ID: T0611101030
W Global ID: Not reported
Staff: UNK
Local Agency: 56000L
Cross Street: Not reported
Enforcement Type: Not reported
Date Leak Discovered: 1/26/1989
Date Leak First Reported: 1/26/1989
Date Leak Record Entered: Not reported
Date Confirmation Began: Not reported
Date Leak Stopped: Not reported
Date Case Last Changed on Database: Not reported
Date the Case was Closed: 3/24/1995

BAKER OIL TREATING (Continued) **S104160994**

How Leak Discovered: Not reported
How Leak Stopped: Not reported
Cause of Leak: Not reported
Leak Source: Not reported
Operator: Not reported
Water System: Not reported
Well Name: Not reported
Approx. Dist To Production Well (ft): 22146.216309033329487443610784
Source of Cleanup Funding: Not reported
Preliminary Site Assessment Workplan Submitted: Not reported
Preliminary Site Assessment Began: Not reported
Pollution Characterization Began: Not reported
Remediation Plan Submitted: Not reported
Remedial Action Underway: Not reported
Post Remedial Action Monitoring Began: Not reported
Enforcement Action Date: Not reported
Historical Max MTBE Date: Not reported
Hist Max MTBE Conc in Groundwater: Not reported
Hist Max MTBE Conc in Soil: Not reported
Significant Interim Remedial Action Taken: Not reported
GW Qualifier: Not reported
Soil Qualifier: Not reported
Organization: Not reported
Owner Contact: Not reported
Responsible Party: BAKER OIL TREATING
RP Address: Not reported
Program: LUST
Lat/Long: 34.2984818 / -1
Local Agency Staff: EHD
Beneficial Use: Not reported
Priority: Not reported
Cleanup Fund Id: Not reported
Suspended: Not reported
Assigned Name: Not reported
Summary: Not reported

VENTURA CO. LUST:
Name: BAKER OIL TREATING
Address: 1723 VENTURA AVE
City: VENTURA
Region: VENTURA
Facility ID: 95134
Status: Case Closed

CORTESE:
Name: BAKER OIL TREATING
Address: 1723 VENTURA AVE
City,State,Zip: VENTURA, CA 93001
Region: CORTESE
Envirostor Id: Not reported
Global ID: T0611101030
Site/Facility Type: LUST CLEANUP SITE
Cleanup Status: COMPLETED - CASE CLOSED
Status Date: Not reported
Site Code: Not reported
Latitude: Not reported

BAKER OIL TREATING (Continued) **S104160994**

Longitude:	Not reported
Owner:	Not reported
Enf Type:	Not reported
Swat R:	Not reported
Flag:	active
Order No:	Not reported
Waste Discharge System No:	Not reported
Effective Date:	Not reported
Region 2:	Not reported
WID Id:	Not reported
Solid Waste Id No:	Not reported
Waste Management Uit Name:	Not reported
File Name:	Active Open

HIST CORTESE:

edr_fname:	BAKER OIL TREATING
edr_fadd1:	1723 VENTURA
City,State,Zip:	VENTURA, CA 93001
Region:	CORTESE
Facility County Code:	56
Reg By:	LTNKA
Reg Id:	C-95134

edr_fname:	BAKER OIL TREATING CO./JE
edr_fadd1:	1723 VENTURA
City,State,Zip:	VENTURA, CA 93001
Region:	CORTESE
Facility County Code:	56
Reg By:	LTNKA
Reg Id:	930010161

P102 **PROS INCORPORATED** **RCRA NonGen / NLR** **1025827390**
ENE **1723 N VENTURA AVE** **CAC003006939**
1/8-1/4 **VENTURA, CA 93001**
0.186 mi.
980 ft. **Site 4 of 24 in cluster P**

Relative: **Higher**

Actual: **78 ft.**

RCRA Listings:

Date Form Received by Agency:		20190322
Handler Name:	PROS INCORPORATED	
Handler Address:		1723 N VENTURA AVE
Handler City,State,Zip:		VENTURA, CA 93001
EPA ID:		CAC003006939
Contact Name:		BRANDON SANDERS
Contact Address:		3400 PATTON WAY
Contact City,State,Zip:		BAKERSFIELD, CA 93308
Contact Telephone:		661-345-2335
Contact Fax:		Not reported
Contact Email:		RIVERBANK@KERNOILFILTERRECYCLING.COM
Contact Title:		Not reported
EPA Region:		09
Land Type:		Not reported
Federal Waste Generator Description:		Not a generator, verified
Non-Notifier:		Not reported
Biennial Report Cycle:		Not reported
Accessibility:		Not reported
Active Site Indicator:		Handler Activities

PROS INCORPORATED (Continued) **1025827390**

State District Owner:		Not reported
State District:		Not reported
Mailing Address:		1723 N VENTURA AVE
Mailing City,State,Zip:		VENTURA, CA 93001
Owner Name:	PROS INCORPORATED	
Owner Type:		Other
Operator Name:	BRANDON SANDERS	
Operator Type:		Other
Short-Term Generator Activity:		No
Importer Activity:		No
Mixed Waste Generator:		No
Transporter Activity:		No
Transfer Facility Activity:		No
Recycler Activity with Storage:		No
Small Quantity On-Site Burner Exemption:		No
Smelting Melting and Refining Furnace Exemption:		No
Underground Injection Control:		No
Off-Site Waste Receipt:		No
Universal Waste Indicator:		Yes
Universal Waste Destination Facility:		Yes
Federal Universal Waste:		No
Active Site Fed-Reg Treatment Storage and Disposal Facility:		Not reported
Active Site Converter Treatment storage and Disposal Facility:		Not reported
Active Site State-Reg Treatment Storage and Disposal Facility:		Not reported
Active Site State-Reg Handler:		---
Federal Facility Indicator:		Not reported
Hazardous Secondary Material Indicator:		N
Sub-Part K Indicator:		Not reported
Commercial TSD Indicator:		No
Treatment Storage and Disposal Type:		Not reported
2018 GPRA Permit Baseline:		Not on the Baseline
2018 GPRA Renewals Baseline:		Not on the Baseline
Permit Renewals Workload Universe:		Not reported
Permit Workload Universe:		Not reported
Permit Progress Universe:		Not reported
Post-Closure Workload Universe:		Not reported
Closure Workload Universe:		Not reported
202 GPRA Corrective Action Baseline:		No
Corrective Action Workload Universe:		No
Subject to Corrective Action Universe:		No
Non-TSDFs Where RCRA CA has Been Imposed Universe:		No
TSDFs Potentially Subject to CA Under 3004 (u)/(v) Universe:		No
TSDFs Only Subject to CA under Discretionary Auth Universe:		No
Corrective Action Priority Ranking:		No NCAPS ranking
Environmental Control Indicator:		No
Institutional Control Indicator:		No
Human Exposure Controls Indicator:		N/A
Groundwater Controls Indicator:		N/A
Operating TSDF Universe:		Not reported
Full Enforcement Universe:		Not reported
Significant Non-Complier Universe:		No
Unaddressed Significant Non-Complier Universe:		No
Addressed Significant Non-Complier Universe:		No
Significant Non-Complier With a Compliance Schedule Universe:		No
Financial Assurance Required:	Not reported	
Handler Date of Last Change:		20190626
Recognized Trader-Importer:		No

PROS INCORPORATED (Continued) **1025827390**

Recognized Trader-Exporter:	No
Importer of Spent Lead Acid Batteries:	No
Exporter of Spent Lead Acid Batteries:	No
Recycler Activity Without Storage:	No
Manifest Broker:	No
Sub-Part P Indicator:	No

Handler - Owner Operator:

Owner/Operator Indicator:	Operator
Owner/Operator Name: BRANDON SANDERS	
Legal Status:	Other
Date Became Current:	Not reported
Date Ended Current:	Not reported
Owner/Operator Address:	3400 PATTON WAY
Owner/Operator City,State,Zip:	BAKERSFIELD, CA 93308
Owner/Operator Telephone:	661-345-2335
Owner/Operator Telephone Ext:	Not reported
Owner/Operator Fax:	Not reported
Owner/Operator Email:	Not reported

Owner/Operator Indicator:	Owner
Owner/Operator Name: PROS INCORPORATED	
Legal Status:	Other
Date Became Current:	Not reported
Date Ended Current:	Not reported
Owner/Operator Address:	1723 N VENTURA AVE
Owner/Operator City,State,Zip:	VENTURA, CA 93001
Owner/Operator Telephone:	661-345-2335
Owner/Operator Telephone Ext:	Not reported
Owner/Operator Fax:	Not reported
Owner/Operator Email:	Not reported

Historic Generators:

Receive Date:	20190322
Handler Name: PROS INCORPORATED	
Federal Waste Generator Description:	Not a generator, verified
State District Owner:	Not reported
Large Quantity Handler of Universal Waste:	No
Recognized Trader Importer:	No
Recognized Trader Exporter:	No
Spent Lead Acid Battery Importer:	No
Spent Lead Acid Battery Exporter:	No
Current Record:	Yes
Non Storage Recycler Activity:	Not reported
Electronic Manifest Broker:	Not reported

List of NAICS Codes and Descriptions:

NAICS Code:	56299
NAICS Description:	ALL OTHER WASTE MANAGEMENT SERVICES

Facility Has Received Notices of Violations:

Violations:	No Violations Found

PROS INCORPORATED (Continued) **1025827390**

Evaluation Action Summary:
Evaluations: No Evaluations Found

P103 **BAKER OIL TREATING CO./JET CO** **CA LUST** **S105032393**
ENE **1723 VENTURA AVE N** **CA Cortese** **N/A**
1/8-1/4 **VENTURA, CA 93001** **CA CERS**
0.186 mi.
980 ft. **Site 5 of 24 in cluster P**

Relative: Higher
Actual: 78 ft.

LUST:
Name: BAKER OIL TREATING CO./JET CO
Address: 1723 VENTURA AVE N
City,State,Zip: VENTURA, CA 93001
Lead Agency: LOS ANGELES RWQCB (REGION 4)
Case Type: LUST Cleanup Site
Geo Track: http://geotracker.waterboards.ca.gov/profile_report.asp?global_id=T0611100017
Global Id: T0611100017
Latitude: 34.2990462
Longitude: -119.2954709
Status: Completed - Case Closed
Status Date: 03/24/1995
Case Worker: YR
RB Case Number: 930010161
Local Agency: VENTURA, CITY OF
File Location: Not reported
Local Case Number: Not reported
Potential Media Affect: Aquifer used for drinking water supply
Potential Contaminants of Concern: Gasoline
Site History: Not reported

LUST:
Global Id: T0611100017
Contact Type: Local Agency Caseworker
Contact Name: UNK
Organization Name: VENTURA, CITY OF
Address: Not reported
City: r4 UNKNOWN
Email: Not reported
Phone Number: Not reported

Global Id: T0611100017
Contact Type: Regional Board Caseworker
Contact Name: YUE RONG
Organization Name: LOS ANGELES RWQCB (REGION 4)
Address: 320 W. 4TH ST., SUITE 200
City: Los Angeles
Email: yrong@waterboards.ca.gov
Phone Number: Not reported

LUST:
Global Id: T0611100017
Action Type: Other
Date: 10/10/1988
Action: Leak Discovery

Global Id: T0611100017

BAKER OIL TREATING CO./JET CO (Continued) **S105032393**

Action Type: Other
Date: 10/17/1988
Action: Leak Reported

LUST:
Global Id: T0611100017
Status: Open - Case Begin Date
Status Date: 10/10/1988

Global Id: T0611100017
Status: Open - Site Assessment
Status Date: 02/21/1989

Global Id: T0611100017
Status: Completed - Case Closed
Status Date: 03/24/1995

LUST REG 4:
Region: 4
Regional Board: 04
County: Ventura
Facility Id: 930010161
Status: Case Closed
Substance: Gasoline
Substance Quantity: Not reported
Local Case No: Not reported
Case Type: Groundwater
Abatement Method Used at the Site: CBCD
Global ID: T0611100017
W Global ID: Not reported
Staff: UNK
Local Agency: 56020
Cross Street: STANLEY AVE
Enforcement Type: Not reported
Date Leak Discovered: 10/10/1988
Date Leak First Reported: 10/17/1988
Date Leak Record Entered: Not reported
Date Confirmation Began: Not reported
Date Leak Stopped: Not reported
Date Case Last Changed on Database: 3/24/1995
Date the Case was Closed: 3/24/1995
How Leak Discovered: OM
How Leak Stopped: Not reported
Cause of Leak: Not reported
Leak Source: Not reported
Operator: Not reported
Water System: Not reported
Well Name: Not reported
Approx. Dist To Production Well (ft): 22198.391742975047281771182 36
Source of Cleanup Funding: Not reported
Preliminary Site Assessment Workplan Submitted: Not reported
Preliminary Site Assessment Began: Not reported
Pollution Characterization Began: 2/21/1989
Remediation Plan Submitted: Not reported
Remedial Action Underway: Not reported

BAKER OIL TREATING CO./JET CO (Continued) **S105032393**

Post Remedial Action Monitoring Began:	Not reported
Enforcement Action Date:	Not reported
Historical Max MTBE Date:	Not reported
Hist Max MTBE Conc in Groundwater:	Not reported
Hist Max MTBE Conc in Soil:	Not reported
Significant Interim Remedial Action Taken:	Yes
GW Qualifier:	Not reported
Soil Qualifier:	Not reported
Organization:	Not reported
Owner Contact:	Not reported
Responsible Party:	BAKER OIL TREATING CO.
RP Address:	SAME AS SITE
Program:	LUST
Lat/Long:	34.2983489 / -1
Local Agency Staff:	UNK
Beneficial Use:	Not reported
Priority:	Not reported
Cleanup Fund Id:	Not reported
Suspended:	Not reported
Assigned Name:	Not reported
Summary:	CLOSURE PLAN REQUESTED. FIRM MOVING TO SANTA PAULA. NUMEROUS VIOLATIONS. CASE ASSIGNED TO MYL ON 6/6/89.

CORTESE:

Name:	BAKER OIL TREATING CO./JET CO
Address:	1723 VENTURA AVE N
City,State,Zip:	VENTURA, CA 93001
Region:	CORTESE
Envirostor Id:	Not reported
Global ID:	T0611100017
Site/Facility Type:	LUST CLEANUP SITE
Cleanup Status:	COMPLETED - CASE CLOSED
Status Date:	Not reported
Site Code:	Not reported
Latitude:	Not reported
Longitude:	Not reported
Owner:	Not reported
Enf Type:	Not reported
Swat R:	Not reported
Flag:	active
Order No:	Not reported
Waste Discharge System No:	Not reported
Effective Date:	Not reported
Region 2:	Not reported
WID Id:	Not reported
Solid Waste Id No:	Not reported
Waste Management Uit Name:	Not reported
File Name:	Active Open

CERS:

Name:	BAKER OIL TREATING CO./JET CO
Address:	1723 VENTURA AVE N
City,State,Zip:	VENTURA, CA 93001
Site ID:	255501
CERS ID:	T0611100017
CERS Description:	Leaking Underground Storage Tank Cleanup Site

BAKER OIL TREATING CO./JET CO (Continued) **S105032393**

Affiliation:

Affiliation Type Desc:	Regional Board Caseworker
Entity Name:	YUE RONG - LOS ANGELES RWQCB (REGION 4)
Entity Title:	Not reported
Affiliation Address:	320 W. 4TH ST., SUITE 200
Affiliation City:	Los Angeles
Affiliation State:	CA
Affiliation Country:	Not reported
Affiliation Zip:	Not reported
Affiliation Phone:	,

Affiliation Type Desc:	Local Agency Caseworker
Entity Name:	UNK - VENTURA, CITY OF
Entity Title:	Not reported
Affiliation Address:	Not reported
Affiliation City:	r4 UNKNOWN
Affiliation State:	CA
Affiliation Country:	Not reported
Affiliation Zip:	Not reported
Affiliation Phone:	,

P104 **MAGNA CORP VENTURA** **SEMS-ARCHIVE 1015732787**
ENE **1723 VENTURA AVE** **RCRA-SQG CAD077967289**
1/8-1/4 **VENTURA, CA 93001**
0.186 mi.
980 ft. **Site 6 of 24 in cluster P**

Relative: **Higher**
Actual: **78 ft.**

SEMS Archive:

Site ID:	0901604
EPA ID:	CAD077967289
Name:	MAGNA CORP
Address:	1723 N VENTURA AVE
Address 2:	Not reported
City,State,Zip:	VENTURA, CA 93001
Cong District:	19
FIPS Code:	06111
FF:	N
NPL:	Not on the NPL
Non NPL Status:	NFRAP-Site does not qualify for the NPL based on existing information

SEMS Archive Detail:

Region:	09
Site ID:	0901604
EPA ID:	CAD077967289
Site Name:	MAGNA CORP
NPL:	N
FF:	N
OU:	00
Action Code:	VS
Action Name:	ARCH SITE
SEQ:	1
Start Date:	Not reported
Finish Date:	1987-12-01 05:00:00
Qual:	Not reported
Current Action Lead:	EPA Perf In-Hse

Region:	09

MAGNA CORP VENTURA (Continued) **1015732787**

Site ID: 0901604
EPA ID: CAD077967289
Site Name: MAGNA CORP
NPL: N
FF: N
OU: 00
Action Code: DS
Action Name: DISCVRY
SEQ: 1
Start Date: 1985-04-01 06:00:00
Finish Date: 1985-04-01 06:00:00
Qual: Not reported
Current Action Lead: EPA Perf

Region: 09
Site ID: 0901604
EPA ID: CAD077967289
Site Name: MAGNA CORP
NPL: N
FF: N
OU: 00
Action Code: PA
Action Name: PA
SEQ: 1
Start Date: Not reported
Finish Date: 1987-12-01 05:00:00
Qual: N
Current Action Lead: EPA Perf

RCRA Listings:

Date Form Received by Agency:		19960901
Handler Name:	MAGNA CORP VENTURA	
Handler Address:		1723 VENTURA AVE
Handler City,State,Zip:		VENTURA, CA 93001
EPA ID:		CAD077967289
Contact Name:		Not reported
Contact Address:		Not reported
Contact City,State,Zip:		Not reported
Contact Telephone:		Not reported
Contact Fax:		Not reported
Contact Email:		Not reported
Contact Title:		Not reported
EPA Region:		09
Land Type:		Not reported
Federal Waste Generator Description:		Small Quantity Generator
Non-Notifier:		Not reported
Biennial Report Cycle:		Not reported
Accessibility:		Not reported
Active Site Indicator:		Handler Activities
State District Owner:		CA
State District:		3
Mailing Address:		PO BOX CS
Mailing City,State,Zip:		VENTURA, CA 93001
Owner Name:	Not reported	
Owner Type:		Not reported
Operator Name:	NOT REQUIRED	

MAGNA CORP VENTURA (Continued) **1015732787**

Operator Type:	Private
Short-Term Generator Activity:	No
Importer Activity:	No
Mixed Waste Generator:	No
Transporter Activity:	No
Transfer Facility Activity:	No
Recycler Activity with Storage:	No
Small Quantity On-Site Burner Exemption:	No
Smelting Melting and Refining Furnace Exemption:	No
Underground Injection Control:	No
Off-Site Waste Receipt:	No
Universal Waste Indicator:	No
Universal Waste Destination Facility:	No
Federal Universal Waste:	No
Active Site Fed-Reg Treatment Storage and Disposal Facility:	Not reported
Active Site Converter Treatment storage and Disposal Facility:	Not reported
Active Site State-Reg Treatment Storage and Disposal Facility:	Not reported
Active Site State-Reg Handler:	---
Federal Facility Indicator:	Not reported
Hazardous Secondary Material Indicator:	NN
Sub-Part K Indicator:	Not reported
Commercial TSD Indicator:	No
Treatment Storage and Disposal Type:	Not reported
2018 GPRA Permit Baseline:	Not on the Baseline
2018 GPRA Renewals Baseline:	Not on the Baseline
Permit Renewals Workload Universe:	Not reported
Permit Workload Universe:	Not reported
Permit Progress Universe:	Not reported
Post-Closure Workload Universe:	Not reported
Closure Workload Universe:	Not reported
202 GPRA Corrective Action Baseline:	No
Corrective Action Workload Universe:	No
Subject to Corrective Action Universe:	No
Non-TSDFs Where RCRA CA has Been Imposed Universe:	No
TSDFs Potentially Subject to CA Under 3004 (u)/(v) Universe:	No
TSDFs Only Subject to CA under Discretionary Auth Universe:	No
Corrective Action Priority Ranking:	No NCAPS ranking
Environmental Control Indicator:	No
Institutional Control Indicator:	No
Human Exposure Controls Indicator:	N/A
Groundwater Controls Indicator:	N/A
Operating TSDF Universe:	Not reported
Full Enforcement Universe:	Not reported
Significant Non-Complier Universe:	No
Unaddressed Significant Non-Complier Universe:	No
Addressed Significant Non-Complier Universe:	No
Significant Non-Complier With a Compliance Schedule Universe:	No
Financial Assurance Required: Not reported	
Handler Date of Last Change:	20020627
Recognized Trader-Importer:	No
Recognized Trader-Exporter:	No
Importer of Spent Lead Acid Batteries:	No
Exporter of Spent Lead Acid Batteries:	No
Recycler Activity Without Storage:	Not reported
Manifest Broker:	Not reported
Sub-Part P Indicator:	No

MAGNA CORP VENTURA (Continued) **1015732787**

Handler - Owner Operator:
Owner/Operator Indicator: Operator
Owner/Operator Name: NOT REQUIRED
Legal Status: Private
Date Became Current: Not reported
Date Ended Current: Not reported
Owner/Operator Address: NOT REQUIRED
Owner/Operator City,State,Zip: NOT REQUIRED, ME 99999
Owner/Operator Telephone: 415-555-1212
Owner/Operator Telephone Ext: Not reported
Owner/Operator Fax: Not reported
Owner/Operator Email: Not reported

Owner/Operator Indicator: Owner
Owner/Operator Name: BAKER INTERNATIONAL CORPORATION
Legal Status: Private
Date Became Current: Not reported
Date Ended Current: Not reported
Owner/Operator Address: NOT REQUIRED
Owner/Operator City,State,Zip: NOT REQUIRED, ME 99999
Owner/Operator Telephone: 415-555-1212
Owner/Operator Telephone Ext: Not reported
Owner/Operator Fax: Not reported
Owner/Operator Email: Not reported

Historic Generators:
Receive Date: 19960901
Handler Name: MAGNA CORP VENTURA
Federal Waste Generator Description: Small Quantity Generator
State District Owner: CA
Large Quantity Handler of Universal Waste: No
Recognized Trader Importer: No
Recognized Trader Exporter: No
Spent Lead Acid Battery Importer: No
Spent Lead Acid Battery Exporter: No
Current Record: Yes
Non Storage Recycler Activity: Not reported
Electronic Manifest Broker: Not reported

Receive Date: 19800818
Handler Name: MAGNA CORP VENTURA
Federal Waste Generator Description: Large Quantity Generator
State District Owner: CA
Large Quantity Handler of Universal Waste: No
Recognized Trader Importer: No
Recognized Trader Exporter: No
Spent Lead Acid Battery Importer: No
Spent Lead Acid Battery Exporter: No
Current Record: No
Non Storage Recycler Activity: Not reported
Electronic Manifest Broker: Not reported

List of NAICS Codes and Descriptions:
NAICS Codes: No NAICS Codes Found

MAGNA CORP VENTURA (Continued) **1015732787**

Facility Has Received Notices of Violations:
Violations: No Violations Found

Evaluation Action Summary:
Evaluations: No Evaluations Found

P105 **BAKER OIL TREATING** **CA HIST UST** **U001578956**
ENE **1723 N VENTURA AVENUE** **CA VENTURA CO. BWT** **N/A**
1/8-1/4 **VENTURA, CA 93001** **CA CERS**
0.186 mi.
980 ft. **Site 7 of 24 in cluster P**

Relative:
Higher

Actual:
78 ft.

HIST UST:

Name:	BAKER OIL TREATING
Address:	1723 N VENTURA AVENUE
City,State,Zip:	VENTURA, CA 93001
File Number:	0002CA77
URL:	http://geotracker.waterboards.ca.gov/ustpdfs/pdf/0002CA77.pdf
Region:	STATE
Facility ID:	00000000714
Facility Type:	Other
Other Type:	CHEMICAL COMPANY
Contact Name:	BOB IVES
Telephone:	8056430193
Owner Name:	MAGNA CORPORATION
Owner Address:	7505 FANNIN - SUITE 600
Owner City,St,Zip:	HOUSTON, TX 77054
Total Tanks:	0001
Tank Num:	001
Container Num:	01
Year Installed:	Not reported
Tank Capacity:	00001000
Tank Used for:	WASTE
Type of Fuel:	Not reported
Container Construction Thickness:	1/4
Leak Detection:	Visual

Click here for Geo Tracker PDF:

VENTURA CO. BWT:

Name:	PROS, INC
Address:	1723 N VENTURA AVE
City,State,Zip:	VENTURA, CA
Facility ID:	FA0033853
Program:	BUSINESS PLAN - VENTURA CITY
Name:	BAKER OIL TREATING
Address:	1723 N VENTURA AVE
City,State,Zip:	VENTURA, CA
Facility ID:	HM 1572
Program:	Not reported

CERS:

Name:	PROS INCORPORATED

BAKER OIL TREATING (Continued) **U001578956**

Address: 1723 NORTH VENTURA AVENUE
City,State,Zip: VENTURA, CA 93001
Site ID: 145215
CERS ID: 10569061
CERS Description: Chemical Storage Facilities

Evaluation:
Eval General Type: Compliance Evaluation Inspection
Eval Date: 12-16-2014
Violations Found: No
Eval Type: Routine done by local agency
Eval Notes: Not reported
Eval Division: Ventura City Fire Department
Eval Program: HMRRP
Eval Source: CERS,

Eval General Type: Compliance Evaluation Inspection
Eval Date: 01-08-2018
Violations Found: No
Eval Type: Routine done by local agency
Eval Notes: Thomas Fire activity prevented performing inspection on set schedule.
Eval Division: Ventura City Fire Department
Eval Program: HMRRP
Eval Source: CERS,

Affiliation:
Affiliation Type Desc: Document Preparer
Entity Name: Brandon Sanders
Entity Title: Not reported
Affiliation Address: Not reported
Affiliation City: Not reported
Affiliation State: Not reported
Affiliation Country: Not reported
Affiliation Zip: Not reported
Affiliation Phone: ,

Affiliation Type Desc: Legal Owner
Entity Name: James Leal
Entity Title: Not reported
Affiliation Address: P.O. Box 20996
Affiliation City: Bakersfield
Affiliation State: CA
Affiliation Country: United States
Affiliation Zip: 93390
Affiliation Phone: (661) 589-5400,

Affiliation Type Desc: Operator
Entity Name: Daniel Serda
Entity Title: Not reported
Affiliation Address: Not reported
Affiliation City: Not reported
Affiliation State: Not reported
Affiliation Country: Not reported
Affiliation Zip: Not reported
Affiliation Phone: (661) 979-2575,

Affiliation Type Desc: Identification Signer

BAKER OIL TREATING (Continued) **U001578956**

Entity Name:	Brandon Sanders
Entity Title:	HSE Manager
Affiliation Address:	Not reported
Affiliation City:	Not reported
Affiliation State:	Not reported
Affiliation Country:	Not reported
Affiliation Zip:	Not reported
Affiliation Phone:	,
Affiliation Type Desc:	Property Owner
Entity Name:	John Taft
Entity Title:	Not reported
Affiliation Address:	2158 Baldwin Rd.
Affiliation City:	Ojai
Affiliation State:	CA
Affiliation Country:	United States
Affiliation Zip:	93023
Affiliation Phone:	(805) 649-3822,
Affiliation Type Desc:	CUPA District
Entity Name:	Ventura County Environmental Health
Entity Title:	Not reported
Affiliation Address:	800 South Victoria Avenue
Affiliation City:	Ventura
Affiliation State:	CA
Affiliation Country:	Not reported
Affiliation Zip:	93009
Affiliation Phone:	(805) 654-2813,
Affiliation Type Desc:	Environmental Contact
Entity Name:	Brandon Sanders
Entity Title:	Not reported
Affiliation Address:	P.O. Box 20996
Affiliation City:	Bakersfield
Affiliation State:	CA
Affiliation Country:	Not reported
Affiliation Zip:	93390
Affiliation Phone:	,
Affiliation Type Desc:	Facility Mailing Address
Entity Name:	Mailing Address
Entity Title:	Not reported
Affiliation Address:	1723 North Ventura Avenue
Affiliation City:	Ventura
Affiliation State:	CA
Affiliation Country:	Not reported
Affiliation Zip:	93001
Affiliation Phone:	,
Affiliation Type Desc:	Parent Corporation
Entity Name:	PROS Incorporated
Entity Title:	Not reported
Affiliation Address:	Not reported
Affiliation City:	Not reported
Affiliation State:	Not reported
Affiliation Country:	Not reported
Affiliation Zip:	Not reported

BAKER OIL TREATING (Continued) **U001578956**

Affiliation Phone: ,

Name: TRICO WELDING, INC.
Address: 1723 N VENTURA AVE
City,State,Zip: VENTURA, CA 93001
Site ID: 614541
CERS ID: 10903096
CERS Description: Chemical Storage Facilities

Coordinates:
Site ID: 614541
Facility Name: Trico Welding, Inc.
Env Int Type Code: HMBP
Program ID: 10903096
Coord Name: Not reported
Ref Point Type Desc: Center of a facility or station.,
Latitude: 34.298690
Longitude: -119.296600

Affiliation:
Affiliation Type Desc: Legal Owner
Entity Name: Amy Mastright
Entity Title: Not reported
Affiliation Address: 556 South Joanne Avenue
Affiliation City: Ventura
Affiliation State: CA
Affiliation Country: United States
Affiliation Zip: 93003
Affiliation Phone: (805) 585-9114,

Affiliation Type Desc: Facility Mailing Address
Entity Name: Mailing Address
Entity Title: Not reported
Affiliation Address: 1723 North Ventura Avenue
Affiliation City: Ventura
Affiliation State: CA
Affiliation Country: Not reported
Affiliation Zip: 93001
Affiliation Phone: ,

Affiliation Type Desc: CUPA District
Entity Name: Ventura County Environmental Health
Entity Title: Not reported
Affiliation Address: 800 South Victoria Avenue
Affiliation City: Ventura
Affiliation State: CA
Affiliation Country: Not reported
Affiliation Zip: 93009
Affiliation Phone: (805) 654-2813,

Affiliation Type Desc: Environmental Contact
Entity Name: Amy Mastright
Entity Title: Not reported
Affiliation Address: 556 South Joanne Avenue
Affiliation City: Ventura
Affiliation State: CA

BAKER OIL TREATING (Continued) **U001578956**

Affiliation Country:	Not reported
Affiliation Zip:	93003
Affiliation Phone:	,
Affiliation Type Desc:	Operator
Entity Name:	Amy Mastright
Entity Title:	Not reported
Affiliation Address:	Not reported
Affiliation City:	Not reported
Affiliation State:	Not reported
Affiliation Country:	Not reported
Affiliation Zip:	Not reported
Affiliation Phone:	(805) 585-9114,
Affiliation Type Desc:	Document Preparer
Entity Name:	Amy Mastright
Entity Title:	Not reported
Affiliation Address:	Not reported
Affiliation City:	Not reported
Affiliation State:	Not reported
Affiliation Country:	Not reported
Affiliation Zip:	Not reported
Affiliation Phone:	,
Affiliation Type Desc:	Identification Signer
Entity Name:	Amy Mastright
Entity Title:	President
Affiliation Address:	Not reported
Affiliation City:	Not reported
Affiliation State:	Not reported
Affiliation Country:	Not reported
Affiliation Zip:	Not reported
Affiliation Phone:	,
Affiliation Type Desc:	Parent Corporation
Entity Name:	Trico Welding, Inc.
Entity Title:	Not reported
Affiliation Address:	Not reported
Affiliation City:	Not reported
Affiliation State:	Not reported
Affiliation Country:	Not reported
Affiliation Zip:	Not reported
Affiliation Phone:	,

P106 **ALL ABOUT TRANSMISSIONS** **RCRA NonGen / NLR** **1025866832**
ENE **1727 N VENTURA AVE UNIT B** **CAL000271938**
1/8-1/4 **VENTURA, CA 93001**
0.186 mi.
981 ft. **Site 8 of 24 in cluster P**

Relative: **Higher**
Actual: **78 ft.**

RCRA Listings:

Date Form Received by Agency:	20030617
Handler Name:	ALL ABOUT TRANSMISSIONS
Handler Address:	1727 N VENTURA AVE UNIT B
Handler City,State,Zip:	VENTURA, CA 93001
EPA ID:	CAL000271938
Contact Name:	CHAD FOSTER

ALL ABOUT TRANSMISSIONS (Continued) **1025866832**

Contact Address:		210 N LOOP DR
Contact City,State,Zip:		CAMARILLO, CA 93010
Contact Telephone:		805-340-3808
Contact Fax:		000-000-0000
Contact Email:		CHADSAAT@AOL.COM
Contact Title:		Not reported
EPA Region:		09
Land Type:		Not reported
Federal Waste Generator Description:		Not a generator, verified
Non-Notifier:		Not reported
Biennial Report Cycle:		Not reported
Accessibility:		Not reported
Active Site Indicator:		Handler Activities
State District Owner:		Not reported
State District:		Not reported
Mailing Address:		1727 N VENTURA AVE UNIT B
Mailing City,State,Zip:		VENTURA, CA 93001-0000
Owner Name:	CHAD FOSTER	
Owner Type:		Other
Operator Name:	CHAD FOSTER	
Operator Type:		Other
Short-Term Generator Activity:		No
Importer Activity:		No
Mixed Waste Generator:		No
Transporter Activity:		No
Transfer Facility Activity:		No
Recycler Activity with Storage:		Yes
Small Quantity On-Site Burner Exemption:		No
Smelting Melting and Refining Furnace Exemption:		No
Underground Injection Control:		No
Off-Site Waste Receipt:		No
Universal Waste Indicator:		Yes
Universal Waste Destination Facility:		Yes
Federal Universal Waste:		No
Active Site Fed-Reg Treatment Storage and Disposal Facility:		Not reported
Active Site Converter Treatment storage and Disposal Facility:		Not reported
Active Site State-Reg Treatment Storage and Disposal Facility:		Not reported
Active Site State-Reg Handler:		---
Federal Facility Indicator:		Not reported
Hazardous Secondary Material Indicator:		N
Sub-Part K Indicator:		Not reported
Commercial TSD Indicator:		No
Treatment Storage and Disposal Type:		Not reported
2018 GPRA Permit Baseline:		Not on the Baseline
2018 GPRA Renewals Baseline:		Not on the Baseline
Permit Renewals Workload Universe:		Not reported
Permit Workload Universe:		Not reported
Permit Progress Universe:		Not reported
Post-Closure Workload Universe:		Not reported
Closure Workload Universe:		Not reported
202 GPRA Corrective Action Baseline:		No
Corrective Action Workload Universe:		No
Subject to Corrective Action Universe:		No
Non-TSDFs Where RCRA CA has Been Imposed Universe:		No
TSDFs Potentially Subject to CA Under 3004 (u)/(v) Universe:		No
TSDFs Only Subject to CA under Discretionary Auth Universe:		No
Corrective Action Priority Ranking:		No NCAPS ranking

ALL ABOUT TRANSMISSIONS (Continued) **1025866832**

Environmental Control Indicator: No
Institutional Control Indicator: No
Human Exposure Controls Indicator: N/A
Groundwater Controls Indicator: N/A
Operating TSDF Universe: Not reported
Full Enforcement Universe: Not reported
Significant Non-Complier Universe: No
Unaddressed Significant Non-Complier Universe: No
Addressed Significant Non-Complier Universe: No
Significant Non-Complier With a Compliance Schedule Universe: No
Financial Assurance Required: Not reported
Handler Date of Last Change: 20190627
Recognized Trader-Importer: No
Recognized Trader-Exporter: No
Importer of Spent Lead Acid Batteries: No
Exporter of Spent Lead Acid Batteries: No
Recycler Activity Without Storage: No
Manifest Broker: No
Sub-Part P Indicator: No

Handler - Owner Operator:
Owner/Operator Indicator: Owner
Owner/Operator Name: CHAD FOSTER
Legal Status: Other
Date Became Current: Not reported
Date Ended Current: Not reported
Owner/Operator Address: 210 N LOOP DR
Owner/Operator City,State,Zip: CAMARILLO, CA 93010
Owner/Operator Telephone: 805-340-3808
Owner/Operator Telephone Ext: Not reported
Owner/Operator Fax: Not reported
Owner/Operator Email: Not reported

Owner/Operator Indicator: Operator
Owner/Operator Name: CHAD FOSTER
Legal Status: Other
Date Became Current: Not reported
Date Ended Current: Not reported
Owner/Operator Address: 210 N LOOP DR
Owner/Operator City,State,Zip: CAMARILLO, CA 93010
Owner/Operator Telephone: 805-340-3808
Owner/Operator Telephone Ext: Not reported
Owner/Operator Fax: Not reported
Owner/Operator Email: Not reported

Historic Generators:
Receive Date: 20030617
Handler Name: ALL ABOUT TRANSMISSIONS
Federal Waste Generator Description: Not a generator, verified
State District Owner: Not reported
Large Quantity Handler of Universal Waste: No
Recognized Trader Importer: Not reported
Recognized Trader Exporter: Not reported
Spent Lead Acid Battery Importer: Not reported
Spent Lead Acid Battery Exporter: Not reported

ALL ABOUT TRANSMISSIONS (Continued) **1025866832**

Current Record: Yes
Non Storage Recycler Activity: Not reported
Electronic Manifest Broker: Not reported

List of NAICS Codes and Descriptions:
NAICS Code: 811113
NAICS Description: AUTOMOTIVE TRANSMISSION REPAIR

Facility Has Received Notices of Violations:
Violations: No Violations Found

Evaluation Action Summary:
Evaluations: No Evaluations Found

Q107 **O C O TOOL COMPANY #3** **CA ENVIROSTOR** **S103638180**
NE **1895 N. VENTURA AVE** **N/A**
1/8-1/4 **VENTURA, CA 93001**
0.188 mi.
992 ft. **Site 1 of 9 in cluster Q**

Relative: **Higher**
Actual: **84 ft.**

ENVIROSTOR:
Name: O C O TOOL COMPANY #3
Address: 1895 N. VENTURA AVE
City,State,Zip: VENTURA, CA 93001
Facility ID: 56340144
Status: Refer: Other Agency
Status Date: 08/31/1995
Site Code: Not reported
Site Type: Historical
Site Type Detailed: * Historical
Acres: Not reported
NPL: NO
Regulatory Agencies: NONE SPECIFIED
Lead Agency: NONE SPECIFIED
Program Manager: Not reported
Supervisor: * Mmonroy
Division Branch: Cleanup Chatsworth
Assembly: 37
Senate: 19
Special Program: * CERC2
Restricted Use: NO
Site Mgmt Req: NONE SPECIFIED
Funding: Not reported
Latitude: 34.30036
Longitude: -119.2964
APN: 068007013
Past Use: NONE SPECIFIED
Potential COC: * CONTAMINATED SOIL * DETERGENT & SOAP * UNSPECIFIED AQUEOUS SOLUTION
Not reported
Confirmed COC: NONE SPECIFIED
Potential Description: NONE SPECIFIED
Alias Name: 068007013
Alias Type: APN
Alias Name: CAD982360679
Alias Type: CERCLIS ID

O C O TOOL COMPANY #3 (Continued) **S103638180**

Alias Name: 56340144
Alias Type: Envirostor ID Number

Completed Info:
Completed Area Name: PROJECT WIDE
Completed Sub Area Name: Not reported
Completed Document Type: Preliminary Assessment Report
Completed Date: 04/22/1988
Comments: Preliminary Assessment Done: County is the lead agency.

Completed Area Name: PROJECT WIDE
Completed Sub Area Name: Not reported
Completed Document Type: Site Screening
Completed Date: 04/13/1987
Comments: Site Screening Done.

Completed Area Name: PROJECT WIDE
Completed Sub Area Name: Not reported
Completed Document Type: * Discovery
Completed Date: 04/25/1984
Comments: Facility identified from drive-by. Approximately ten old, rusted drums are stored in field. No labels on drums. Dis- colored soil.

Future Area Name: Not reported
Future Sub Area Name: Not reported
Future Document Type: Not reported
Future Due Date: Not reported
Schedule Area Name: Not reported
Schedule Sub Area Name: Not reported
Schedule Document Type: Not reported
Schedule Due Date: Not reported
Schedule Revised Date: Not reported

Q108 **RIVIERA BRONZE MFG** **RCRA NonGen / NLR** **1024831155**
NE **1895 N VENTURA AVE** **CAL000367288**
1/8-1/4 **VENTURA, CA 93001**
0.188 mi.
992 ft. **Site 2 of 9 in cluster Q**

Relative:
Higher

Actual:
84 ft.

RCRA Listings:
Date Form Received by Agency: 20110908
Handler Name: RIVIERA BRONZE MFG
Handler Address: 1895 N VENTURA AVE
Handler City,State,Zip: VENTURA, CA 93001
EPA ID: CAL000367288
Contact Name: SID ANDERSON
Contact Address: 1895 N VENTURA AVE
Contact City,State,Zip: VENTURA, CA 93001
Contact Telephone: 805-653-1943
Contact Fax: 805-653-1942
Contact Email: NICOLE@RIVIERABRONZE.COM
Contact Title: Not reported
EPA Region: 09
Land Type: Not reported
Federal Waste Generator Description: Not a generator, verified
Non-Notifier: Not reported
Biennial Report Cycle: Not reported
Accessibility: Not reported

RIVIERA BRONZE MFG (Continued) **1024831155**

Active Site Indicator:		Handler Activities
State District Owner:		Not reported
State District:		Not reported
Mailing Address:		1895 N VENTURA AVE
Mailing City,State,Zip:		VENTURA, CA 93001-0000
Owner Name:	SID ANDERSON	
Owner Type:		Other
Operator Name:	SID ANDERSON	
Operator Type:		Other
Short-Term Generator Activity:		No
Importer Activity:		No
Mixed Waste Generator:		No
Transporter Activity:		No
Transfer Facility Activity:		No
Recycler Activity with Storage:		No
Small Quantity On-Site Burner Exemption:		No
Smelting Melting and Refining Furnace Exemption:		No
Underground Injection Control:		No
Off-Site Waste Receipt:		No
Universal Waste Indicator:		Yes
Universal Waste Destination Facility:		Yes
Federal Universal Waste:		No
Active Site Fed-Reg Treatment Storage and Disposal Facility:		Not reported
Active Site Converter Treatment storage and Disposal Facility:		Not reported
Active Site State-Reg Treatment Storage and Disposal Facility:		Not reported
Active Site State-Reg Handler:		---
Federal Facility Indicator:		Not reported
Hazardous Secondary Material Indicator:		N
Sub-Part K Indicator:		Not reported
Commercial TSD Indicator:		No
Treatment Storage and Disposal Type:		Not reported
2018 GPRA Permit Baseline:		Not on the Baseline
2018 GPRA Renewals Baseline:		Not on the Baseline
Permit Renewals Workload Universe:		Not reported
Permit Workload Universe:		Not reported
Permit Progress Universe:		Not reported
Post-Closure Workload Universe:		Not reported
Closure Workload Universe:		Not reported
202 GPRA Corrective Action Baseline:		No
Corrective Action Workload Universe:		No
Subject to Corrective Action Universe:		No
Non-TSDFs Where RCRA CA has Been Imposed Universe:		No
TSDFs Potentially Subject to CA Under 3004 (u)/(v) Universe:		No
TSDFs Only Subject to CA under Discretionary Auth Universe:		No
Corrective Action Priority Ranking:		No NCAPS ranking
Environmental Control Indicator:		No
Institutional Control Indicator:		No
Human Exposure Controls Indicator:		N/A
Groundwater Controls Indicator:		N/A
Operating TSDF Universe:		Not reported
Full Enforcement Universe:		Not reported
Significant Non-Complier Universe:		No
Unaddressed Significant Non-Complier Universe:		No
Addressed Significant Non-Complier Universe:		No
Significant Non-Complier With a Compliance Schedule Universe:		No
Financial Assurance Required:	Not reported	
Handler Date of Last Change:		20180906

RIVIERA BRONZE MFG (Continued) **1024831155**

Recognized Trader-Importer:	No
Recognized Trader-Exporter:	No
Importer of Spent Lead Acid Batteries:	No
Exporter of Spent Lead Acid Batteries:	No
Recycler Activity Without Storage:	No
Manifest Broker:	No
Sub-Part P Indicator:	No

Handler - Owner Operator:

Owner/Operator Indicator:	Operator
Owner/Operator Name: SID ANDERSON	
Legal Status:	Other
Date Became Current:	Not reported
Date Ended Current:	Not reported
Owner/Operator Address:	1895 N VENTURA AVE
Owner/Operator City,State,Zip:	VENTURA, CA 93001
Owner/Operator Telephone:	805-653-1943
Owner/Operator Telephone Ext:	Not reported
Owner/Operator Fax:	Not reported
Owner/Operator Email:	Not reported

Owner/Operator Indicator:	Owner
Owner/Operator Name: SID ANDERSON	
Legal Status:	Other
Date Became Current:	Not reported
Date Ended Current:	Not reported
Owner/Operator Address:	2586 SPRINGBROOK CT
Owner/Operator City,State,Zip:	THOUSAND OAKS, CA 91632-0000
Owner/Operator Telephone:	805-653-1943
Owner/Operator Telephone Ext:	Not reported
Owner/Operator Fax:	Not reported
Owner/Operator Email:	Not reported

Historic Generators:

Receive Date:	20110908
Handler Name: RIVIERA BRONZE MFG	
Federal Waste Generator Description:	Not a generator, verified
State District Owner:	Not reported
Large Quantity Handler of Universal Waste:	No
Recognized Trader Importer:	No
Recognized Trader Exporter:	No
Spent Lead Acid Battery Importer:	No
Spent Lead Acid Battery Exporter:	No
Current Record:	Yes
Non Storage Recycler Activity:	Not reported
Electronic Manifest Broker:	Not reported

List of NAICS Codes and Descriptions:

NAICS Code:	321918
NAICS Description:	OTHER MILLWORK (INCLUDING FLOORING)

Facility Has Received Notices of Violations:

Violations:	No Violations Found

RIVIERA BRONZE MFG (Continued) **1024831155**

Evaluation Action Summary:
Evaluations: No Evaluations Found

Q109 **OCO TOOL CO** **CA CERS HAZ WASTE** **S112867162**
NE **1895 N VENTURA AVE** **CA VENTURA CO. BWT** **N/A**
1/8-1/4 **VENTURA, CA 93001** **CA HAZNET**
0.188 mi. **CA CERS**
992 ft. **Site 3 of 9 in cluster Q** **CA HWTS**

Relative:
Higher

Actual:
84 ft.

CERS HAZ WASTE:
Name: RIVIERA BRONZE MFG.
Address: 1895 N VENTURA AVE #1&3
City,State,Zip: VENTURA, CA 93001
Site ID: 62228
CERS ID: 10337257
CERS Description: Hazardous Waste Generator

VENTURA CO. BWT:
Name: RIVIERA BRONZE MFG.
Address: 1895 N VENTURA AVE #1&3
City,State,Zip: VENTURA, CA
Facility ID: FA0010370
Program: BUSINESS PLAN - VENTURA CITY

HAZNET:
Name: OCO TOOL CO
Address: 1895 N VENTURA AVE
Address 2: Not reported
City,State,Zip: VENTURA, CA 930010000
Contact: BOB CASEY PRES
Telephone: 8056482885
Mailing Name: Not reported
Mailing Address: 1895 N VENTURA AVE

Year: 1996
Gepaid: CAC001108472
TSD EPA ID: CAT080013352
CA Waste Code: 223 - Unspecified oil-containing waste
Disposal Method: R01 - Recycler
Tons: 0.4795

Additional Info:
Year: 1996
Gen EPA ID: CAC001108472

Shipment Date: 19960226
Creation Date: 10/4/1996 0:00:00
Receipt Date: 19960301
Manifest ID: 95899671
Trans EPA ID: CAD983609678
Trans Name: Not reported
Trans 2 EPA ID: Not reported
Trans 2 Name: Not reported
TSDF EPA ID: CAT080013352

OCO TOOL CO (Continued) **S112867162**

Trans Name:	Not reported
TSDF Alt EPA ID:	CAT080013352
TSDF Alt Name:	Not reported
Waste Code Description:	223 - Unspecified oil-containing waste
RCRA Code:	Not reported
Meth Code:	R01 - Recycler
Quantity Tons:	0.4795
Waste Quantity:	115
Quantity Unit:	G
Additional Code 1:	Not reported
Additional Code 2:	Not reported
Additional Code 3:	Not reported
Additional Code 4:	Not reported
Additional Code 5:	Not reported

CERS:

Name:	RIVIERA BRONZE MFG.
Address:	1895 N VENTURA AVE #1&3
City,State,Zip:	VENTURA, CA 93001
Site ID:	62228
CERS ID:	10337257
CERS Description:	Chemical Storage Facilities

Violations:

Site ID:	62228
Site Name:	RIVIERA BRONZE MFG.
Violation Date:	04-01-2014
Citation:	HSC 6.95 25505(a) - California Health and Safety Code, Chapter 6.95, Section(s) 25505(a)
Violation Description:	Owner/Operator failed to complete and/or submit a Hazardous Materials Business Plan when storing hazardous materials at or above the thresholds quantities of 55 gallons/500 lbs/200 cubic feet.
Violation Notes:	Returned to compliance on 04/09/2014.
Violation Division:	Ventura City Fire Department
Violation Program:	HMRRP
Violation Source:	CERS,

Site ID:	62228
Site Name:	RIVIERA BRONZE MFG.
Violation Date:	11-17-2021
Citation:	HSC 6.95 25508(a)(3) - California Health and Safety Code, Chapter 6.95, Section(s) 25508(a)(3)
Violation Description:	Failure to establish and electronically submit an adequate emergency response plan and procedures for a release or threatened release of a hazardous material.
Violation Notes:	Returned to compliance on 12/07/2021. Failure to submit an emergency response plan with current immediate notification contacts to the appropriate local emergency response personnel and to the unified program agency. <p style="color:red;">Log in to CERS at cers.calepa.ca.gov to submit an adequate emergency response procedures that includes the following contact information: Emergency Response Phone Numbers Local Unified Program Agency (UPA/CUPA) - (805) 654-2813 Other (Specify): Ventura City Fire Department - (805) 658-4717 Nearest Medical Facility / Hospital Name Provide name and phone number. Agency Notification Phone Number Regional Water Quality Control Board (RWQCB) - (213)

OCO TOOL CO (Continued) **S112867162**

576-6600 State Fire Marshall - (916) 323-7390
Violation Division: Ventura City Fire Department
Violation Program: HMRRP
Violation Source: CERS,

Site ID: 62228
Site Name: RIVIERA BRONZE MFG.
Violation Date: 11-17-2021
Citation: HSC 6.95 25508(a)(3) - California Health and Safety Code, Chapter 6.95, Section(s) 25508(a)(3)
Violation Description: Failure to complete and electronically submit hazardous material inventory information for all reportable hazardous materials on site at or above reportable quantities.
Violation Notes: Returned to compliance on 12/07/2021. Failure to submit complete and accurate chemical inventory information - Federal Hazard Categories and Days on Site. <p style="color:red;">Log in to CERS at cers.calepa.ca.gov to update the following information: Argon, mixt. with carbon dioxide Federal Hazard Categories: Uncheck 'Pressure Release (Obsolete)' Days on Site: Enter 365 Liquefied Petroleum Gas (lpg) Federal Hazard Categories: Uncheck 'Fire (Obsolete)' and 'Pressure Release (Obsolete)' Days on Site: Enter 365 Storage Pressure: Select 'Above Ambient' Storage Temperature: Select 'Ambient' Oxygen Federal Hazard Categories: Uncheck 'Fire (Obsolete)' and 'Pressure Release (Obsolete)'; Check 'PHYSICAL: Flammable' Days on Site: Enter 365
Violation Division: Ventura City Fire Department
Violation Program: HMRRP
Violation Source: CERS,

Site ID: 62228
Site Name: RIVIERA BRONZE MFG.
Violation Date: 11-17-2021
Citation: HSC 6.95 25508(a)(3) - California Health and Safety Code, Chapter 6.95, Section(s) 25508(a)(3)
Violation Description: Failure to complete and electronically submit a site map with all required content.
Violation Notes: Returned to compliance on 12/07/2021. Failure to provide all required content on the site map. Submitted map is missing the north orientation. <p style="color:red;">Log in to CERS at cers.calepa.ca.gov to upload a revised map that includes a north arrow. Discard duplicate site maps.
Violation Division: Ventura City Fire Department
Violation Program: HMRRP
Violation Source: CERS,

Site ID: 62228
Site Name: RIVIERA BRONZE MFG.
Violation Date: 11-17-2021
Citation: HSC 6.95 25508.2 - California Health and Safety Code, Chapter 6.95, Section(s) 25508.2
Violation Description: Failure to annually review and electronically certify that the business plan is complete and accurate on or before the annual due date.
Violation Notes: Returned to compliance on 12/07/2021. Failure to (1) annually review the contents in the Hazardous Materials Business Plan (HMBP) are

OCO TOOL CO (Continued) **S112867162**

accurate and complete and (2) electronically certify, through the California Environmental Reporting System (CERS), that the contents of the HMBP are current. Last submittal made on 07/28/2020. Annually log in to CERS at cers.calepa.ca.gov to: (a) Review all contents of the Hazardous Materials Business Plan (HMBP) for accuracy and completeness and; (b) Electronically certify that the information is correct.

Violation Division: Ventura City Fire Department
Violation Program: HMRRP
Violation Source: CERS,

Evaluation:
Eval General Type: Compliance Evaluation Inspection
Eval Date: 11-17-2021
Violations Found: Yes
Eval Type: Routine done by local agency
Eval Notes: Onsite to conduct a hazardous materials inspection. Last inspection was conducted on 06/12/2017. Businesses are required to annually certify their Hazardous Materials Business Plan electronically through the California Environmental Reporting System (CERS) at cers.calepa.ca.gov. Required Business Plan Contents: Owner/Operator Page, Business Activities Page, Hazardous Materials/Waste Inventory, Site Map, Employee Training and Emergency Response Plan. Annual Submittal: See Violation #4 Last submittal made on 07/28/2020. Facility Information: Secondary Emergency contact not current. Log in to CERS at cers.calepa.ca.gov to update the the Secondary Emergency Contact in the 'Business Owner/Operator Identification' section. Observe... [TRUNCATED: Refer to full Inspection Report]
Eval Division: Ventura City Fire Department
Eval Program: HMRRP
Eval Source: CERS,

Eval General Type: Other/Unknown
Eval Date: 12-07-2021
Violations Found: No
Eval Type: Other, not routine, done by local agency
Eval Notes: Onsite to conduct a follow-up hazardous materials inspection. Facility was assisted with electronically updating and submitting the Hazardous Materials Business Plan to the California Environmental Reporting System. Violations cited on 11/17/2021 are closed.
Eval Division: Ventura City Fire Department
Eval Program: HMRRP
Eval Source: CERS,

Eval General Type: Compliance Evaluation Inspection
Eval Date: 04-01-2014
Violations Found: Yes
Eval Type: Routine done by local agency
Eval Notes: Not reported
Eval Division: Ventura City Fire Department
Eval Program: HMRRP
Eval Source: CERS,

OCO TOOL CO (Continued) **S112867162**

Eval General Type: Compliance Evaluation Inspection
Eval Date: 06-12-2017
Violations Found: No
Eval Type: Routine done by local agency
Eval Notes: Not reported
Eval Division: Ventura City Fire Department
Eval Program: HMRRP
Eval Source: CERS,

Eval General Type: Compliance Evaluation Inspection
Eval Date: 04-01-2014
Violations Found: No
Eval Type: Routine done by local agency
Eval Notes: Not reported
Eval Division: Ventura City Fire Department
Eval Program: HMRRP
Eval Source: CERS,

Eval General Type: Other/Unknown
Eval Date: 03-01-2022
Violations Found: No
Eval Type: Other, not routine, done by local agency
Eval Notes: FOLLOW-UP INSPECTION
Eval Division: Ventura County Environmental Health
Eval Program: HW
Eval Source: CERS,

Enforcement Action:
Site ID: 62228
Site Name: RIVIERA BRONZE MFG.
Site Address: 1895 N VENTURA AVE #1&3
Site City: VENTURA
Site Zip: 93001
Enf Action Date: 04-01-2014
Enf Action Type: Notice of Violation (Unified Program)
Enf Action Description: Notice of Violation Issued by the Inspector at the Time of Inspection
Enf Action Notes: Not reported
Enf Action Division: Ventura City Fire Department
Enf Action Program: HMRRP
Enf Action Source: CERS,

Affiliation:
Affiliation Type Desc: Document Preparer
Entity Name: Sidney Anderson
Entity Title: Not reported
Affiliation Address: Not reported
Affiliation City: Not reported
Affiliation State: Not reported
Affiliation Country: Not reported
Affiliation Zip: Not reported
Affiliation Phone: ,

Affiliation Type Desc: Operator
Entity Name: Sidney Anderson
Entity Title: Not reported
Affiliation Address: Not reported

OCO TOOL CO (Continued) **S112867162**

Affiliation City:	Not reported
Affiliation State:	Not reported
Affiliation Country:	Not reported
Affiliation Zip:	Not reported
Affiliation Phone:	(805) 653-1943,
Affiliation Type Desc:	Parent Corporation
Entity Name:	RIVIERA BRONZE MFG
Entity Title:	Not reported
Affiliation Address:	Not reported
Affiliation City:	Not reported
Affiliation State:	Not reported
Affiliation Country:	Not reported
Affiliation Zip:	Not reported
Affiliation Phone:	,
Affiliation Type Desc:	Legal Owner
Entity Name:	Sidney Anderson
Entity Title:	Not reported
Affiliation Address:	1895 N. Ventua Avenue
Affiliation City:	Ventura
Affiliation State:	CA
Affiliation Country:	United States
Affiliation Zip:	93001
Affiliation Phone:	(805) 653-1943,
Affiliation Type Desc:	CUPA District
Entity Name:	Ventura County Environmental Health
Entity Title:	Not reported
Affiliation Address:	800 South Victoria Avenue
Affiliation City:	Ventura
Affiliation State:	CA
Affiliation Country:	Not reported
Affiliation Zip:	93009
Affiliation Phone:	(805) 654-2813,
Affiliation Type Desc:	Facility Mailing Address
Entity Name:	Mailing Address
Entity Title:	Not reported
Affiliation Address:	1895 N. Venrura Avenue
Affiliation City:	Ventura
Affiliation State:	CA
Affiliation Country:	Not reported
Affiliation Zip:	93001
Affiliation Phone:	,
Affiliation Type Desc:	Identification Signer
Entity Name:	Sidney Anderson
Entity Title:	President
Affiliation Address:	Not reported
Affiliation City:	Not reported
Affiliation State:	Not reported
Affiliation Country:	Not reported
Affiliation Zip:	Not reported
Affiliation Phone:	,
Affiliation Type Desc:	Environmental Contact

OCO TOOL CO (Continued) **S112867162**

Entity Name:	Sid Anderson
Entity Title:	Not reported
Affiliation Address:	1895 N VENTURA AVE
Affiliation City:	VENTURA
Affiliation State:	CA
Affiliation Country:	Not reported
Affiliation Zip:	93001
Affiliation Phone:	,

HWTS:

Name:	OCO TOOL CO
Address:	1895 N VENTURA AVE
Address 2:	Not reported
City,State,Zip:	VENTURA, CA 93001
EPA ID:	CAL000076090
Inactive Date:	06/30/2003
Create Date:	06/30/1992
Last Act Date:	Not reported
Mailing Name:	Not reported
Mailing Address:	1895 N VENTURA AVE
Mailing Address 2:	Not reported
Mailing City,State,Zip:	VENTURA, CA 930010000
Owner Name:	ROBERT CASEY
Owner Address:	1895 N VENTURA AVE
Owner Address 2:	Not reported
Owner City,State,Zip:	VENTURA, CA 930010000
Contact Name:	JOHN VALLEJO - MGR
Contact Address:	1895 N VENTURA AVE
Contact Address 2:	Not reported
City,State,Zip:	VENTURA, CA 930010000
Facility Status:	Inactive
Facility Type:	PERMANENT
Category:	STATE
Latitude:	34.300126
Longitude:	-119.295163

Name:	OCO TOOL CO
Address:	1895 N VENTURA AVE
Address 2:	Not reported
City,State,Zip:	VENTURA, CA 93001
EPA ID:	CAC001108472
Inactive Date:	05/23/1996
Create Date:	02/23/1996
Last Act Date:	Not reported
Mailing Name:	Not reported
Mailing Address:	1895 N VENTURA AVE
Mailing Address 2:	Not reported
Mailing City,State,Zip:	VENTURA, CA 930010000
Owner Name:	O C O TOOL CO INC
Owner Address:	BOB CASEY PRES
Owner Address 2:	Not reported
Owner City,State,Zip:	Not reported
Contact Name:	BOB CASEY PRES
Contact Address:	Not reported
Contact Address 2:	Not reported
City,State,Zip:	Not reported

OCO TOOL CO (Continued) **S112867162**

Facility Status:	Inactive
Facility Type:	TEMPORARY
Category:	STATE
Latitude:	34.300126
Longitude:	-119.295163

N110 **REED MACHINE SHOP, INC.** **CA ENVIROSTOR** **1000183496**
East **1680 N VENTURA AVE** **CA HIST UST** **N/A**
1/8-1/4 **VENTURA, CA 93001** **CA VENTURA CO. BWT**
0.189 mi. **CA CERS**
996 ft. **Site 6 of 13 in cluster N**

Relative:
Higher

Actual:
75 ft.

ENVIROSTOR:

Name:	REED MACHINE SHOP WELDING
Address:	1680 NORTH VENTURA AVENUE
City,State,Zip:	VENTURA, CA 93001
Facility ID:	56340142
Status:	Refer: Other Agency
Status Date:	08/31/1995
Site Code:	Not reported
Site Type:	Historical
Site Type Detailed:	* Historical
Acres:	Not reported
NPL:	NO
Regulatory Agencies:	NONE SPECIFIED
Lead Agency:	NONE SPECIFIED
Program Manager:	Not reported
Supervisor:	Referred - Not Assigned
Division Branch:	Cleanup Chatsworth
Assembly:	37
Senate:	19
Special Program:	* CERC2
Restricted Use:	NO
Site Mgmt Req:	NONE SPECIFIED
Funding:	Not reported
Latitude:	34.29805
Longitude:	-119.2955
APN:	NONE SPECIFIED
Past Use:	NONE SPECIFIED
Potential COC:	* CONTAMINATED SOIL * Sludge - Paint
Confirmed COC:	NONE SPECIFIED
Potential Description:	NONE SPECIFIED
Alias Name:	LANG AND REED WELDING COMPANY (1956)
Alias Type:	Alternate Name
Alias Name:	REED BROTHERS WELDING COMPANY (TEL DIR)
Alias Type:	Alternate Name
Alias Name:	CAD982359481
Alias Type:	CERCLIS ID
Alias Name:	56340142
Alias Type:	Envirostor ID Number

Completed Info:

Completed Area Name:	PROJECT WIDE
Completed Sub Area Name:	Not reported
Completed Document Type:	Preliminary Assessment Report
Completed Date:	05/24/1988
Comments:	PRELIM ASSESS DONE IMPROVED CONDITIONS AT THE SITE, REFERED TO CO. HLTH ENV.

REED MACHINE SHOP, INC. (Continued) **1000183496**

Completed Area Name: PROJECT WIDE
Completed Sub Area Name: Not reported
Completed Document Type: Site Screening
Completed Date: 04/08/1987
Comments: SITE SCREENING DONE

Future Area Name: Not reported
Future Sub Area Name: Not reported
Future Document Type: Not reported
Future Due Date: Not reported
Schedule Area Name: Not reported
Schedule Sub Area Name: Not reported
Schedule Document Type: Not reported
Schedule Due Date: Not reported
Schedule Revised Date: Not reported

HIST UST:
Name: REED MACHINE SHOP, INC.
Address: 1680 N VENTURA AVE
City,State,Zip: VENTURA, CA 93001
File Number: Not reported
URL: Not reported
Region: STATE
Facility ID: 00000009616
Facility Type: Other
Other Type: MACHINE SHOP
Contact Name: HOWARD K. REED
Telephone: 8056483143
Owner Name: REED MACHINE SHOP, INC.
Owner Address: 1680 NORTH VENTURA AVENUE
Owner City,St,Zip: VENTURA, CA 93001
Total Tanks: 0001

Tank Num: 001
Container Num: .01
Year Installed: Not reported
Tank Capacity: 00001000
Tank Used for: PRODUCT
Type of Fuel: REGULAR
Container Construction Thickness: 12
Leak Detection: Stock Inventor

VENTURA CO. BWT:
Name: AL-GM
Address: 1680 N VENTURA AVE
City,State,Zip: VENTURA, CA
Facility ID: FA0016922
Program: BUSINESS PLAN - VENTURA CITY

Name: REED MACHINE SHOP INC.
Address: 1680 N VENTURA AVE.
City,State,Zip: VENTURA, CA
Facility ID: HM 1571
Program: Not reported

REED MACHINE SHOP, INC. (Continued) **1000183496**

CERS:
Name: AL-GM
Address: 1680 N VENTURA AVE
City,State,Zip: VENTURA, CA 93001
Site ID: 90468
CERS ID: 10337413
CERS Description: Chemical Storage Facilities

Evaluation:
Eval General Type: Compliance Evaluation Inspection
Eval Date: 10-28-2014
Violations Found: No
Eval Type: Routine done by local agency
Eval Notes: Not reported
Eval Division: Ventura City Fire Department
Eval Program: HMRRP
Eval Source: CERS,

Eval General Type: Compliance Evaluation Inspection
Eval Date: 06-08-2016
Violations Found: No
Eval Type: Routine done by local agency
Eval Notes: Facility has not input requisite data into CERS. Deadline of 6/23/16 given for completion of input and acceptence by CUPA/PA. Facility remains out of compliance regarding exiting and general material storage. Deadline of 6/16/16 given for reinspection and compliance verification.Owner also notified to undertake immediate termination of using tent at rear of facility as spray application booth. Operator given choice of purchasing CFC compliant booth or discontinuing spray application of flammables and combustibles altogether.
Eval Division: Ventura City Fire Department
Eval Program: HMRRP
Eval Source: CERS,

Eval General Type: Compliance Evaluation Inspection
Eval Date: 04-11-2018
Violations Found: No
Eval Type: Routine done by local agency
Eval Notes: Updated CERS elements to include site diagram and training log. Training of employees conducted annually. Facility CFC compliant pertaining to storage and use of compressed gases.
Eval Division: Ventura City Fire Department
Eval Program: HMRRP
Eval Source: CERS,

Eval General Type: Compliance Evaluation Inspection
Eval Date: 05-18-2022
Violations Found: No
Eval Type: Routine done by local agency
Eval Notes: Onsite to conduct a hazardous materials inspection. Last inspection conducted on 4/11/2018. Consent provided by ALFREDO GUTIERREZ to inspect. HAZARDOUS MATERIALS BUSINESS PLAN (Business Plan) Facilities that handle and/or store reportable quantities of a hazardous material are required to establish and implement a Business Plan. The plan must be electronically filed through the California Environmental Reporting System (CERS) at <a href="https://cersbusiness3.calepa.ca.gov/Account/SignIn?ReturnUrl=%2f

REED MACHINE SHOP, INC. (Continued) **1000183496**

">cers.calepa.ca.gov. Required contents of the Business Plan include the following: Owner/Operator Page, Business Activities Page, Hazardous Materials/Waste Inventory, Site Map, Employee Training and Emergency Response Plan. The reportable threshold for hazardous materials are listed in <a href="https://leginfo.legislature.ca.gov/faces/codes_displaySection.xhtml?lawCode=HSC ionNum=25507">Health & Safety Code Chapter 6.95... [TRUNCATED: Refer to full Inspection Report]

Eval Division: Ventura City Fire Department
Eval Program: HMRRP
Eval Source: CERS,

Coordinates:
Site ID: 90468
Facility Name: AL-GM
Env Int Type Code: HMBP
Program ID: 10337413
Coord Name: Not reported
Ref Point Type Desc: Center of a facility or station.,
Latitude: 34.297970
Longitude: -119.295750

Affiliation:
Affiliation Type Desc: Identification Signer
Entity Name: ALFREDO GUTIERREZ
Entity Title: OWNER
Affiliation Address: Not reported
Affiliation City: Not reported
Affiliation State: Not reported
Affiliation Country: Not reported
Affiliation Zip: Not reported
Affiliation Phone: ,

Affiliation Type Desc: Legal Owner
Entity Name: ALFREDO GUTIERREZ
Entity Title: Not reported
Affiliation Address: 1680 N VENTURA AVE
Affiliation City: VENTURA
Affiliation State: CA
Affiliation Country: United States
Affiliation Zip: 93001
Affiliation Phone: (805) 816-1877,

Affiliation Type Desc: CUPA District
Entity Name: Ventura County Environmental Health
Entity Title: Not reported
Affiliation Address: 800 South Victoria Avenue
Affiliation City: Ventura
Affiliation State: CA
Affiliation Country: Not reported
Affiliation Zip: 93009
Affiliation Phone: (805) 654-2813,

Affiliation Type Desc: Facility Mailing Address
Entity Name: Mailing Address
Entity Title: Not reported

REED MACHINE SHOP, INC. (Continued) **1000183496**

Affiliation Address:	1680 N VENTURA AVE
Affiliation City:	VENTURA
Affiliation State:	CA
Affiliation Country:	Not reported
Affiliation Zip:	93001
Affiliation Phone:	,
Affiliation Type Desc:	Operator
Entity Name:	ALFREDO GUTIERREZ
Entity Title:	Not reported
Affiliation Address:	Not reported
Affiliation City:	Not reported
Affiliation State:	Not reported
Affiliation Country:	Not reported
Affiliation Zip:	Not reported
Affiliation Phone:	(805) 816-1877,
Affiliation Type Desc:	Document Preparer
Entity Name:	Joe Grant
Entity Title:	Not reported
Affiliation Address:	Not reported
Affiliation City:	Not reported
Affiliation State:	Not reported
Affiliation Country:	Not reported
Affiliation Zip:	Not reported
Affiliation Phone:	,
Affiliation Type Desc:	Environmental Contact
Entity Name:	ALFREDO GUTIERREZ
Entity Title:	Not reported
Affiliation Address:	1135 Rigging Place
Affiliation City:	OXNARD
Affiliation State:	CA
Affiliation Country:	Not reported
Affiliation Zip:	93030
Affiliation Phone:	,
Affiliation Type Desc:	Parent Corporation
Entity Name:	AL-GM
Entity Title:	Not reported
Affiliation Address:	Not reported
Affiliation City:	Not reported
Affiliation State:	Not reported
Affiliation Country:	Not reported
Affiliation Zip:	Not reported
Affiliation Phone:	,

N111 **REED MACHINE SHOP WELDING** **SEMS-ARCHIVE** **1003879070**
East **1680 N VENTURA AVE** **CAD982359481**
1/8-1/4 **VENTURA, CA 93001**
0.189 mi.
996 ft. **Site 7 of 13 in cluster N**

Relative:
Higher

Actual:
75 ft.

SEMS Archive:

Site ID:	0902578
EPA ID:	CAD982359481
Name:	REED MACHINE SHOP WELDING
Address:	1680 N VENTURA AVE
Address 2:	Not reported
City,State,Zip:	VENTURA, CA 93001
Cong District:	19
FIPS Code:	06111
FF:	N
NPL:	Not on the NPL
Non NPL Status:	NFRAP-Site does not qualify for the NPL based on existing information

SEMS Archive Detail:

Region:	09
Site ID:	0902578
EPA ID:	CAD982359481
Site Name:	REED MACHINE SHOP WELDING
NPL:	N
FF:	N
OU:	00
Action Code:	VS
Action Name:	ARCH SITE
SEQ:	1
Start Date:	Not reported
Finish Date:	1988-09-01 04:00:00
Qual:	Not reported
Current Action Lead:	EPA Perf In-Hse

Region:	09
Site ID:	0902578
EPA ID:	CAD982359481
Site Name:	REED MACHINE SHOP WELDING
NPL:	N
FF:	N
OU:	00
Action Code:	PA
Action Name:	PA
SEQ:	1
Start Date:	Not reported
Finish Date:	1988-09-01 04:00:00
Qual:	N
Current Action Lead:	St Perf

Region:	09
Site ID:	0902578
EPA ID:	CAD982359481
Site Name:	REED MACHINE SHOP WELDING
NPL:	N
FF:	N
OU:	00
Action Code:	DS
Action Name:	DISCVRY
SEQ:	1

REED MACHINE SHOP WELDING (Continued) **1003879070**

Start Date:	1987-11-01 05:00:00
Finish Date:	1987-11-01 05:00:00
Qual:	Not reported
Current Action Lead:	St Perf

N112 **REED MACHINE SHOP INC** **CA HIST UST** **S113046730**
East **1680 NORTH VENTURA AVENUE** **CA HAZNET** **N/A**
1/8-1/4 **VENTURA, CA 93001** **CA CERS**
0.189 mi. **CA HWTS**
996 ft. **Site 8 of 13 in cluster N**

Relative: Higher
Actual: 75 ft.

HIST UST:

Name:	REED MACHINE SHOP INC
Address:	1680 NORTH VENTURA AVENUE
City,State,Zip:	VENTURA, CA 93001
File Number:	0002CD1A
URL:	http://geotracker.waterboards.ca.gov/ustpdfs/pdf/0002CD1A.pdf
Region:	Not reported
Facility ID:	Not reported
Facility Type:	Not reported
Other Type:	Not reported
Contact Name:	Not reported
Telephone:	Not reported
Owner Name:	Not reported
Owner Address:	Not reported
Owner City,St,Zip:	Not reported
Total Tanks:	Not reported
Tank Num:	Not reported
Container Num:	Not reported
Year Installed:	Not reported
Tank Capacity:	Not reported
Tank Used for:	Not reported
Type of Fuel:	Not reported
Container Construction Thickness:	Not reported
Leak Detection:	Not reported

Click here for Geo Tracker PDF:

HAZNET:

Name:	ADOBE COMPANY
Address:	1680 N VENTURA AVE
Address 2:	Not reported
City,State,Zip:	VENTURA, CA 930011595
Contact:	MICHAEL FONTES - MANAGER
Telephone:	8056431895
Mailing Name:	Not reported
Mailing Address:	3776 ALISO CANYON RD
Year:	2009
Gepaid:	CAL000064768
TSD EPA ID:	CAD099452708
CA Waste Code:	221 - Waste oil and mixed oil
Disposal Method:	H039 - Other Recovery Of Reclamation For Reuse Including Acid Regeneration, Organics Recovery Ect
Tons:	0.304

REED MACHINE SHOP INC (Continued) **S113046730**

Year:	2007
Gepaid:	CAL000064768
TSD EPA ID:	CAT080013352
CA Waste Code:	331 - Off-specification, aged or surplus organics
Disposal Method:	H061 - Fuel Blending Prior To Energy Recovery At Another Site
Tons:	0.75

Additional Info:

Year:	2009
Gen EPA ID:	CAL000064768
Shipment Date:	20090901
Creation Date:	10/6/2009 18:30:19
Receipt Date:	20090903
Manifest ID:	001058665GBF
Trans EPA ID:	CAR000194225
Trans Name:	ADVANCED INDUSTRIAL RECYCLING
Trans 2 EPA ID:	Not reported
Trans 2 Name:	Not reported
TSDF EPA ID:	CAD099452708
Trans Name:	INDUSTRIAL SERVICE OIL CO INC
TSDF Alt EPA ID:	Not reported
TSDF Alt Name:	Not reported
Waste Code Description:	221 - Waste oil and mixed oil
RCRA Code:	Not reported
Meth Code:	H039 - Other Recovery Of Reclamation For Reuse Including Acid Regeneration, Organics Recovery Ect
Quantity Tons:	0.304
Waste Quantity:	80
Quantity Unit:	G
Additional Code 1:	Not reported
Additional Code 2:	Not reported
Additional Code 3:	Not reported
Additional Code 4:	Not reported
Additional Code 5:	Not reported

Additional Info:

Year:	2007
Gen EPA ID:	CAL000064768
Shipment Date:	20070212
Creation Date:	8/9/2007 18:31:13
Receipt Date:	20070216
Manifest ID:	000057230GBF
Trans EPA ID:	CAR000056580
Trans Name:	ADVANCED INDUSTRIAL RECYCLING
Trans 2 EPA ID:	Not reported
Trans 2 Name:	Not reported
TSDF EPA ID:	CAT080013352
Trans Name:	DEMENNO/KERDOON
TSDF Alt EPA ID:	Not reported
TSDF Alt Name:	Not reported
Waste Code Description:	331 - Off-specification, aged, or surplus organics
RCRA Code:	D001
Meth Code:	H061 - Fuel Blending Prior To Energy Recovery At Another Site

REED MACHINE SHOP INC (Continued) **S113046730**

Quantity Tons:	0.75
Waste Quantity:	1500
Quantity Unit:	P
Additional Code 1:	Not reported
Additional Code 2:	Not reported
Additional Code 3:	Not reported
Additional Code 4:	Not reported
Additional Code 5:	Not reported

CERS:

Name:	OLD WORLD IRON
Address:	1680 N VENTURA AVE
City,State,Zip:	VENTURA, CA 93001
Site ID:	274667
CERS ID:	10629052
CERS Description:	Chemical Storage Facilities

Violations:

Site ID:	274667
Site Name:	Old World Iron
Violation Date:	10-28-2014
Citation:	HSC 6.95 25508(a)(1) - California Health and Safety Code, Chapter 6.95, Section(s) 25508(a)(1)
Violation Description:	Failure to establish and electronically submit an adequate training program in safety procedures in the event of a release or threatened release of a hazardous material.
Violation Notes:	Returned to compliance on 05/13/2015.
Violation Division:	Ventura City Fire Department
Violation Program:	HMRRP
Violation Source:	CERS,

Site ID:	274667
Site Name:	Old World Iron
Violation Date:	07-05-2022
Citation:	HSC 6.95 25508(a)(3) - California Health and Safety Code, Chapter 6.95, Section(s) 25508(a)(3)
Violation Description:	Failure to establish and electronically submit an adequate emergency response plan and procedures for a release or threatened release of a hazardous material.
Violation Notes:	Failure to submit an adequate emergency response plan with current Emergency Response and local Agency Notification phone numbers. The following contact information is missing/incorrect: - Local Unified Program Agency (805) 654-2813 - Ventura City Fire Department (805) 658-4717 <p style="color:red;">Log in to CERS at cers.calepa.ca.gov to submit a revised emergency response plan that includes the following contact information: - Local Unified Program Agency (805) 654-2813 - Add to Other (specify) Ventura City Fire Department (805) 658-4717
Violation Division:	Ventura City Fire Department
Violation Program:	HMRRP
Violation Source:	CERS,

Site ID:	274667
Site Name:	Old World Iron
Violation Date:	07-05-2022

REED MACHINE SHOP INC (Continued) **S113046730**

Citation:	HSC 6.95 25508.2 - California Health and Safety Code, Chapter 6.95, Section(s) 25508.2
Violation Description:	Failure to annually review and electronically certify that the business plan is complete and accurate on or before the annual due date.
Violation Notes:	Failure to annually review and electronically certify that the business plan is complete and accurate on or before the required due date. Last submittal was made on 1/23/2017. <p style="color:red;">Log in to CERS at cers.calepa.ca.gov to submit a complete Hazardous Materials Business Plan.<p> REMINDER: Ensure that a Business Plan is <u>annually</u> reviewed and certified that the information is complete and accurate. You may create a reminder on your calendar to ensure that the Business Plan is certified and submitted annually.
Violation Division:	Ventura City Fire Department
Violation Program:	HMRRP
Violation Source:	CERS,
Site ID:	274667
Site Name:	Old World Iron
Violation Date:	07-05-2022
Citation:	HSC 6.95 25508(a)(3) - California Health and Safety Code, Chapter 6.95, Section(s) 25508(a)(3)
Violation Description:	Failure to complete and electronically submit a site map with all required content.
Violation Notes:	Failure to provide all required content on the site map. Submitted map is missing the following: - North arrow - Internal roads and adjacent streets - Designated staging areas for emergency evacuations <p style="color:red;">Log in to CERS at cers.calepa.ca.gov to upload a revised map to indicate the current location of the following: - North arrow - Internal roads and adjacent streets - Designated staging areas for emergency evacuations
Violation Division:	Ventura City Fire Department
Violation Program:	HMRRP
Violation Source:	CERS,
Site ID:	274667
Site Name:	Old World Iron
Violation Date:	10-28-2014
Citation:	HSC 6.95 25507 - California Health and Safety Code, Chapter 6.95, Section(s) 25507
Violation Description:	Failure to adequately establish and implement a business plan when storing/handling a hazardous material at or above reportable quantities.
Violation Notes:	Returned to compliance on 05/13/2015.
Violation Division:	Ventura City Fire Department
Violation Program:	HMRRP
Violation Source:	CERS,

Evaluation:

Eval General Type:	Other/Unknown
Eval Date:	01-29-2015
Violations Found:	No
Eval Type:	Other, not routine, done by local agency

REED MACHINE SHOP INC (Continued) **S113046730**

Eval Notes: Not reported
Eval Division: Ventura City Fire Department
Eval Program: HMRRP
Eval Source: CERS,

Eval General Type: Compliance Evaluation Inspection
Eval Date: 04-10-2018
Violations Found: No
Eval Type: Routine done by local agency
Eval Notes: Facility maintained area observed to be CFC compliant pertaining to storage and handling of hazardous materials. CERS update due by COB 5/30/18.
Eval Division: Ventura City Fire Department
Eval Program: HMRRP
Eval Source: CERS,

Eval General Type: Compliance Evaluation Inspection
Eval Date: 07-05-2022
Violations Found: Yes
Eval Type: Routine done by local agency
Eval Notes: Onsite to conduct a hazardous materials inspection. Last inspection conducted on 4/10/2018.<p> Consent provided by Ramon Romero to inspect.<p> HAZARDOUS MATERIALS BUSINESS PLAN (Business Plan) Facilities that handle and/or store reportable quantities of a hazardous material are required to establish and implement a Business Plan. The plan must be electronically filed through the California Environmental Reporting System (CERS) at cers.calepa.ca.gov. Required contents of the Business Plan include the following: Owner/Operator Page, Business Activities Page, Hazardous Materials/Waste Inventory, Site Map, Employee Training and Emergency Response Plan.<p> The San Buenaventura Municipal Code requires a business handling reportable quantities of a hazardous material per Health & Safety Code (HSC) Chapter 6.95, Section 25507 to <u>annually</u>... [TRUNCATED: Refer to full Inspection Report]
Eval Division: Ventura City Fire Department
Eval Program: HMRRP
Eval Source: CERS,

Eval General Type: Compliance Evaluation Inspection
Eval Date: 10-28-2014
Violations Found: Yes
Eval Type: Routine done by local agency
Eval Notes: Not reported
Eval Division: Ventura City Fire Department
Eval Program: HMRRP
Eval Source: CERS,

Coordinates:
Site ID: 274667
Facility Name: Old World Iron
Env Int Type Code: HMBP
Program ID: 10629052
Coord Name: Not reported
Ref Point Type Desc: Center of a facility or station.,
Latitude: 34.297970

REED MACHINE SHOP INC (Continued) **S113046730**

Longitude: -119.295750

Affiliation:
Affiliation Type Desc: CUPA District
Entity Name: Ventura County Environmental Health
Entity Title: Not reported
Affiliation Address: 800 South Victoria Avenue
Affiliation City: Ventura
Affiliation State: CA
Affiliation Country: Not reported
Affiliation Zip: 93009
Affiliation Phone: (805) 654-2813,

Affiliation Type Desc: Operator
Entity Name: Old World Iron
Entity Title: Not reported
Affiliation Address: Not reported
Affiliation City: Not reported
Affiliation State: Not reported
Affiliation Country: Not reported
Affiliation Zip: Not reported
Affiliation Phone: (805) 469-1199,

Affiliation Type Desc: Parent Corporation
Entity Name: Old World Iron
Entity Title: Not reported
Affiliation Address: Not reported
Affiliation City: Not reported
Affiliation State: Not reported
Affiliation Country: Not reported
Affiliation Zip: Not reported
Affiliation Phone: ,

Affiliation Type Desc: Document Preparer
Entity Name: RAMON ROMERO
Entity Title: Not reported
Affiliation Address: Not reported
Affiliation City: Not reported
Affiliation State: Not reported
Affiliation Country: Not reported
Affiliation Zip: Not reported
Affiliation Phone: ,

Affiliation Type Desc: Environmental Contact
Entity Name: RAMON ROMERO
Entity Title: Not reported
Affiliation Address: 1680 N Ventura Ave
Affiliation City: Ventura
Affiliation State: CA
Affiliation Country: Not reported
Affiliation Zip: 93001
Affiliation Phone: ,

Affiliation Type Desc: Facility Mailing Address
Entity Name: Mailing Address
Entity Title: Not reported
Affiliation Address: 1680 N Ventura Av

REED MACHINE SHOP INC (Continued) **S113046730**

Affiliation City:	Ventura
Affiliation State:	CA
Affiliation Country:	Not reported
Affiliation Zip:	93001
Affiliation Phone:	,
Affiliation Type Desc:	Legal Owner
Entity Name:	Old World Iron
Entity Title:	Not reported
Affiliation Address:	1680 N Ventura Ave
Affiliation City:	Ventura
Affiliation State:	CA
Affiliation Country:	United States
Affiliation Zip:	93001
Affiliation Phone:	(805) 469-1199,
Affiliation Type Desc:	Identification Signer
Entity Name:	RAMON ROMERO
Entity Title:	OWNER
Affiliation Address:	Not reported
Affiliation City:	Not reported
Affiliation State:	Not reported
Affiliation Country:	Not reported
Affiliation Zip:	Not reported
Affiliation Phone:	,

HWTS:

Name:	ADOBE COMPANY
Address:	1680 N VENTURA AVE
Address 2:	Not reported
City,State,Zip:	VENTURA, CA 93001
EPA ID:	CAL000064768
Inactive Date:	06/30/2010
Create Date:	02/24/1992
Last Act Date:	Not reported
Mailing Name:	Not reported
Mailing Address:	3776 ALISO CANYON RD
Mailing Address 2:	Not reported
Mailing City,State,Zip:	SANTA PAULA, CA 930600000
Owner Name:	ADOBE COMPANY
Owner Address:	1730 N VENTURA AVE
Owner Address 2:	Not reported
Owner City,State,Zip:	VENTURA, CA 930011549
Contact Name:	MICHAEL FONTES - MANAGER
Contact Address:	1730 N VENTURA AVE
Contact Address 2:	Not reported
City,State,Zip:	VENTURA, CA 930011549
Facility Status:	Inactive
Facility Type:	PERMANENT
Category:	STATE
Latitude:	34.29809
Longitude:	-119.2957

NAICS:

EPA ID:	CAL000064768
Create Date:	2004-10-20 10:23:57.043

REED MACHINE SHOP INC (Continued) **S113046730**

NAICS Code:	23499
NAICS Description:	All Other Heavy Construction
Issued EPA ID Date:	1992-02-24 00:00:00
Inactive Date:	2010-06-30 00:00:00
Facility Name:	ADOBE COMPANY
Facility Address:	1680 N VENTURA AVE
Facility Address 2:	Not reported
Facility City:	VENTURA
Facility County:	Not reported
Facility State:	CA
Facility Zip:	930011595

P113 **PRODUCTION TOOL SPECIALITIES** **RCRA-SQG** **1006930223**
ENE **1777 WEST VENTURA AVE** **CA HAZNET** **CAR000146944**
1/8-1/4 **VENTURA, CA 93001** **CA HWTS**
0.190 mi.
1005 ft. **Site 9 of 24 in cluster P**

Relative: **Higher**

Actual: **79 ft.**

RCRA Listings:

Date Form Received by Agency:		20030630
Handler Name:	PRODUCTION TOOL SPECIALITIES	
Handler Address:		1777 WEST VENTURA AVE
Handler City,State,Zip:		VENTURA, CA 93001
EPA ID:		CAR000146944
Contact Name:		MANDY QUAID
Contact Address:		PO BOX 4152
Contact City,State,Zip:		VENTURA, CA 93007
Contact Telephone:		805-652-0213
Contact Fax:		Not reported
Contact Email:		Not reported
Contact Title:		Not reported
EPA Region:		09
Land Type:		Private
Federal Waste Generator Description:		Small Quantity Generator
Non-Notifier:		Not reported
Biennial Report Cycle:		Not reported
Accessibility:		Not reported
Active Site Indicator:		Handler Activities
State District Owner:		Not reported
State District:		Not reported
Mailing Address:		PO BOX 4152
Mailing City,State,Zip:		VENTURA, CA 93007
Owner Name:	ROBERT LIOYD	
Owner Type:		Private
Operator Name:	MANDY QUAID	
Operator Type:		Private
Short-Term Generator Activity:		No
Importer Activity:		No
Mixed Waste Generator:		No
Transporter Activity:		No
Transfer Facility Activity:		No
Recycler Activity with Storage:		No
Small Quantity On-Site Burner Exemption:		No
Smelting Melting and Refining Furnace Exemption:		No
Underground Injection Control:		No
Off-Site Waste Receipt:		No
Universal Waste Indicator:		No

PRODUCTION TOOL SPECIALITIES (Continued) **1006930223**

Universal Waste Destination Facility:	No
Federal Universal Waste:	No
Active Site Fed-Reg Treatment Storage and Disposal Facility:	Not reported
Active Site Converter Treatment storage and Disposal Facility:	Not reported
Active Site State-Reg Treatment Storage and Disposal Facility:	Not reported
Active Site State-Reg Handler:	---
Federal Facility Indicator:	Not reported
Hazardous Secondary Material Indicator:	NN
Sub-Part K Indicator:	Not reported
Commercial TSD Indicator:	No
Treatment Storage and Disposal Type:	Not reported
2018 GPRA Permit Baseline:	Not on the Baseline
2018 GPRA Renewals Baseline:	Not on the Baseline
Permit Renewals Workload Universe:	Not reported
Permit Workload Universe:	Not reported
Permit Progress Universe:	Not reported
Post-Closure Workload Universe:	Not reported
Closure Workload Universe:	Not reported
202 GPRA Corrective Action Baseline:	No
Corrective Action Workload Universe:	No
Subject to Corrective Action Universe:	No
Non-TSDFs Where RCRA CA has Been Imposed Universe:	No
TSDFs Potentially Subject to CA Under 3004 (u)/(v) Universe:	No
TSDFs Only Subject to CA under Discretionary Auth Universe:	No
Corrective Action Priority Ranking:	No NCAPS ranking
Environmental Control Indicator:	No
Institutional Control Indicator:	No
Human Exposure Controls Indicator:	N/A
Groundwater Controls Indicator:	N/A
Operating TSDF Universe:	Not reported
Full Enforcement Universe:	Not reported
Significant Non-Complier Universe:	No
Unaddressed Significant Non-Complier Universe:	No
Addressed Significant Non-Complier Universe:	No
Significant Non-Complier With a Compliance Schedule Universe:	No
Financial Assurance Required: Not reported	
Handler Date of Last Change:	20030808
Recognized Trader-Importer:	No
Recognized Trader-Exporter:	No
Importer of Spent Lead Acid Batteries:	No
Exporter of Spent Lead Acid Batteries:	No
Recycler Activity Without Storage:	Not reported
Manifest Broker:	Not reported
Sub-Part P Indicator:	No

Hazardous Waste Summary:

Waste Code:	D018
Waste Description:	BENZENE
Waste Code:	D039
Waste Description:	TETRACHLOROETHYLENE
Waste Code:	D040
Waste Description:	TRICHLORETHYLENE

PRODUCTION TOOL SPECIALITIES (Continued) **1006930223**

Handler - Owner Operator:

Owner/Operator Indicator:	Owner
Owner/Operator Name: ROBERT LIOYD	
Legal Status:	Private
Date Became Current:	19930101
Date Ended Current:	Not reported
Owner/Operator Address:	Not reported
Owner/Operator City,State,Zip:	Not reported
Owner/Operator Telephone:	Not reported
Owner/Operator Telephone Ext:	Not reported
Owner/Operator Fax:	Not reported
Owner/Operator Email:	Not reported

Owner/Operator Indicator:	Operator
Owner/Operator Name: MANDY QUAID	
Legal Status:	Private
Date Became Current:	19990101
Date Ended Current:	Not reported
Owner/Operator Address:	Not reported
Owner/Operator City,State,Zip:	Not reported
Owner/Operator Telephone:	Not reported
Owner/Operator Telephone Ext:	Not reported
Owner/Operator Fax:	Not reported
Owner/Operator Email:	Not reported

Historic Generators:

Receive Date:	20030630
Handler Name:	PRODUCTION TOOL SPECIALITIES
Federal Waste Generator Description:	Small Quantity Generator
State District Owner:	Not reported
Large Quantity Handler of Universal Waste:	No
Recognized Trader Importer:	No
Recognized Trader Exporter:	No
Spent Lead Acid Battery Importer:	No
Spent Lead Acid Battery Exporter:	No
Current Record:	Yes
Non Storage Recycler Activity:	Not reported
Electronic Manifest Broker:	Not reported

List of NAICS Codes and Descriptions:

NAICS Code:	213112
NAICS Description:	SUPPORT ACTIVITIES FOR OIL AND GAS OPERATIONS

Facility Has Received Notices of Violations:

Violations:	No Violations Found

Evaluation Action Summary:

Evaluations:	No Evaluations Found

HAZNET:

Name:	PRODUCTION TOOL SPECIALITIES
Address:	1777 WEST VENTURA AVE
Address 2:	Not reported

PRODUCTION TOOL SPECIALITIES (Continued) **1006930223**

City,State,Zip: VENTURA, CA 930010000
Contact: MANDY QUAID
Telephone: 8056520213
Mailing Name: Not reported
Mailing Address: PO BOX 4152

Year: 2004
Gepaid: CAR000146944
TSD EPA ID: CAT000613976
CA Waste Code: 741 - Liquids with halogenated organic compounds >= 1,000 Mg./L
Disposal Method: H01 - Transfer Station
Tons: 0.06255

Year: 2003
Gepaid: CAR000146944
TSD EPA ID: CAT000613976
CA Waste Code: 741 - Liquids with halogenated organic compounds >= 1,000 Mg./L
Disposal Method: H01 - Transfer Station
Tons: 0.5004

Additional Info:
Year: 2004
Gen EPA ID: CAR000146944

Shipment Date: 20040115
Creation Date: 8/19/2004 11:23:00
Receipt Date: 20040123
Manifest ID: 22572482
Trans EPA ID: TXR000050930
Trans Name: SAFETY-KLEEN SYSTEMS INC
Trans 2 EPA ID: Not reported
Trans 2 Name: Not reported
TSDF EPA ID: CAT000613976
Trans Name: SAFETY KLEEN SYSTEMS INC
TSDF Alt EPA ID: CAT000613976
TSDF Alt Name: Not reported
Waste Code Description: 741 - Liquids with halogenated organic compounds > 1000 mg/l
RCRA Code: D001
Meth Code: H01 - Transfer Station
Quantity Tons: 0.06255
Waste Quantity: 15
Quantity Unit: G
Additional Code 1: Not reported
Additional Code 2: Not reported
Additional Code 3: Not reported
Additional Code 4: Not reported
Additional Code 5: Not reported

Additional Info:
Year: 2003
Gen EPA ID: CAR000146944

Shipment Date: 20031201
Creation Date: 8/12/2004 8:09:46
Receipt Date: 20031211

PRODUCTION TOOL SPECIALITIES (Continued) **1006930223**

Manifest ID:	22806416
Trans EPA ID:	TXR000050930
Trans Name:	SAFETY-KLEEN SYSTEMS INC
Trans 2 EPA ID:	Not reported
Trans 2 Name:	Not reported
TSDF EPA ID:	CAT000613976
Trans Name:	SAFETY KLEEN SYSTEMS INC
TSDF Alt EPA ID:	CAT000613976
TSDF Alt Name:	Not reported
Waste Code Description:	741 - Liquids with halogenated organic compounds > 1000 mg/l
RCRA Code:	D001
Meth Code:	H01 - Transfer Station
Quantity Tons:	0.06255
Waste Quantity:	15
Quantity Unit:	G
Additional Code 1:	Not reported
Additional Code 2:	Not reported
Additional Code 3:	Not reported
Additional Code 4:	Not reported
Additional Code 5:	Not reported

Shipment Date:	20031119
Creation Date:	8/30/2004 14:52:16
Receipt Date:	20031204
Manifest ID:	23305386
Trans EPA ID:	TXR000050930
Trans Name:	SAFETY-KLEEN SYSTEMS INC
Trans 2 EPA ID:	Not reported
Trans 2 Name:	Not reported
TSDF EPA ID:	CAT000613976
Trans Name:	SAFETY-KLEEN SYSTEMS INC
TSDF Alt EPA ID:	CAT000613976
TSDF Alt Name:	Not reported
Waste Code Description:	741 - Liquids with halogenated organic compounds > 1000 mg/l
RCRA Code:	D001
Meth Code:	H01 - Transfer Station
Quantity Tons:	0.06255
Waste Quantity:	15
Quantity Unit:	G
Additional Code 1:	Not reported
Additional Code 2:	Not reported
Additional Code 3:	Not reported
Additional Code 4:	Not reported
Additional Code 5:	Not reported

Shipment Date:	20031103
Creation Date:	8/9/2004 8:46:56
Receipt Date:	20031114
Manifest ID:	22530776
Trans EPA ID:	TXR000050930
Trans Name:	SAFETY-KLEEN SYSTEMS INC
Trans 2 EPA ID:	Not reported
Trans 2 Name:	Not reported
TSDF EPA ID:	CAT000613976
Trans Name:	SAFETY KLEEN SYSTEMS INC
TSDF Alt EPA ID:	CAT000613976
TSDF Alt Name:	Not reported

PRODUCTION TOOL SPECIALITIES (Continued) **1006930223**

Waste Code Description:	741 - Liquids with halogenated organic compounds > 1000 mg/l
RCRA Code:	D001
Meth Code:	H01 - Transfer Station
Quantity Tons:	0.06255
Waste Quantity:	15
Quantity Unit:	G
Additional Code 1:	Not reported
Additional Code 2:	Not reported
Additional Code 3:	Not reported
Additional Code 4:	Not reported
Additional Code 5:	Not reported
Shipment Date:	20031022
Creation Date:	8/3/2004 15:03:33
Receipt Date:	20031030
Manifest ID:	22520995
Trans EPA ID:	TXR000050930
Trans Name:	SAFETY-KLEEN SYSTEMS INC
Trans 2 EPA ID:	Not reported
Trans 2 Name:	Not reported
TSDF EPA ID:	CAT000613976
Trans Name:	SAFETY KLEEN SYSTEMS INC
TSDF Alt EPA ID:	CAT000613976
TSDF Alt Name:	Not reported
Waste Code Description:	741 - Liquids with halogenated organic compounds > 1000 mg/l
RCRA Code:	D001
Meth Code:	H01 - Transfer Station
Quantity Tons:	0.06255
Waste Quantity:	15
Quantity Unit:	G
Additional Code 1:	Not reported
Additional Code 2:	Not reported
Additional Code 3:	Not reported
Additional Code 4:	Not reported
Additional Code 5:	Not reported
Shipment Date:	20031009
Creation Date:	8/3/2004 15:01:39
Receipt Date:	20031016
Manifest ID:	22516770
Trans EPA ID:	TXR000050930
Trans Name:	SAFETY-KLEEN SYSTEMS INC
Trans 2 EPA ID:	Not reported
Trans 2 Name:	Not reported
TSDF EPA ID:	CAT000613976
Trans Name:	SAFETY KLEEN SYSTEMS INC
TSDF Alt EPA ID:	CAT000613976
TSDF Alt Name:	Not reported
Waste Code Description:	741 - Liquids with halogenated organic compounds > 1000 mg/l
RCRA Code:	D001
Meth Code:	H01 - Transfer Station
Quantity Tons:	0.06255
Waste Quantity:	15
Quantity Unit:	G
Additional Code 1:	Not reported
Additional Code 2:	Not reported
Additional Code 3:	Not reported

PRODUCTION TOOL SPECIALITIES (Continued) **1006930223**

Additional Code 4:	Not reported
Additional Code 5:	Not reported
Shipment Date:	20030922
Creation Date:	8/3/2004 15:00:31
Receipt Date:	20031001
Manifest ID:	22517686
Trans EPA ID:	TXR000050930
Trans Name:	SAFETY-KLEEN SYSTEMS INC
Trans 2 EPA ID:	Not reported
Trans 2 Name:	Not reported
TSDF EPA ID:	CAT000613976
Trans Name:	SAFETY KLEEN SYSTEMS INC
TSDF Alt EPA ID:	CAT000613976
TSDF Alt Name:	Not reported
Waste Code Description:	741 - Liquids with halogenated organic compounds > 1000 mg/l
RCRA Code:	D001
Meth Code:	H01 - Transfer Station
Quantity Tons:	0.06255
Waste Quantity:	15
Quantity Unit:	G
Additional Code 1:	Not reported
Additional Code 2:	Not reported
Additional Code 3:	Not reported
Additional Code 4:	Not reported
Additional Code 5:	Not reported
Shipment Date:	20030910
Creation Date:	7/13/2004 10:48:19
Receipt Date:	20030916
Manifest ID:	22528441
Trans EPA ID:	TXR000050930
Trans Name:	SAFETY-KLEEN SYSTEMS INC
Trans 2 EPA ID:	Not reported
Trans 2 Name:	Not reported
TSDF EPA ID:	CAT000613976
Trans Name:	SAFETY KLEEN SYSTEMS INC
TSDF Alt EPA ID:	CAT000613976
TSDF Alt Name:	Not reported
Waste Code Description:	741 - Liquids with halogenated organic compounds > 1000 mg/l
RCRA Code:	D001
Meth Code:	H01 - Transfer Station
Quantity Tons:	0.06255
Waste Quantity:	15
Quantity Unit:	G
Additional Code 1:	Not reported
Additional Code 2:	Not reported
Additional Code 3:	Not reported
Additional Code 4:	Not reported
Additional Code 5:	Not reported
Shipment Date:	20030527
Creation Date:	9/10/2004 9:51:11
Receipt Date:	20030603
Manifest ID:	22385454
Trans EPA ID:	TXR000050930
Trans Name:	SAFETY-KLEEN SYSTEMS INC

PRODUCTION TOOL SPECIALITIES (Continued) **1006930223**

Trans 2 EPA ID:	Not reported
Trans 2 Name:	Not reported
TSDF EPA ID:	CAT000613976
Trans Name:	SAFETY-KLEEN SYSTEMS INC
TSDF Alt EPA ID:	CAT000613976
TSDF Alt Name:	Not reported
Waste Code Description:	741 - Liquids with halogenated organic compounds > 1000 mg/l
RCRA Code:	D001
Meth Code:	H01 - Transfer Station
Quantity Tons:	0.06255
Waste Quantity:	15
Quantity Unit:	G
Additional Code 1:	Not reported
Additional Code 2:	Not reported
Additional Code 3:	Not reported
Additional Code 4:	Not reported
Additional Code 5:	Not reported

HWTS:

Name:	PRODUCTION TOOL SPECIALITIES
Address:	1777 WEST VENTURA AVE
Address 2:	Not reported
City,State,Zip:	VENTURA, CA 93001
EPA ID:	CAR000146944
Inactive Date:	06/30/2012
Create Date:	02/19/2004
Last Act Date:	Not reported
Mailing Name:	Not reported
Mailing Address:	PO BOX 4152
Mailing Address 2:	Not reported
Mailing City,State,Zip:	VENTURA, CA 930070000
Owner Name:	LLOYD'S OIL PUMPING SPEC.
Owner Address:	1777 N VENTURA AVE
Owner Address 2:	Not reported
Owner City,State,Zip:	VENTURA, CA 930010000
Contact Name:	MANDY QUAID
Contact Address:	PO BOX 4152
Contact Address 2:	Not reported
City,State,Zip:	VENTURA, CA 930070000
Facility Status:	Inactive
Facility Type:	TEMPORARY
Category:	FEDERAL
Latitude:	34.298774
Longitude:	-119.295573

NAICS:

EPA ID:	CAR000146944
Create Date:	2005-09-27 15:01:35.000
NAICS Code:	333132
NAICS Description:	Oil and Gas Field Machinery and Equipment Manufacturing
Issued EPA ID Date:	2004-02-19 15:18:05.62000
Inactive Date:	2012-06-30 00:00:00
Facility Name:	PRODUCTION TOOL SPECIALITIES
Facility Address:	1777 WEST VENTURA AVE
Facility Address 2:	Not reported
Facility City:	VENTURA
Facility County:	Not reported

PRODUCTION TOOL SPECIALITIES (Continued) **1006930223**

Facility State:	CA
Facility Zip:	930010000

P114 **JESSIES RADIATOR & AUTOMOTIVE** **RCRA NonGen / NLR** **1024856319**
ENE **1777 N VENTURA AVE** **CAL000420125**
1/8-1/4 **VENTURA, CA 93001**
0.190 mi.
1005 ft. **Site 10 of 24 in cluster P**

Relative: **Higher**
Actual: **79 ft.**

RCRA Listings:

Date Form Received by Agency:		20160912
Handler Name:	JESSIES RADIATOR & AUTOMOTIVE	
Handler Address:		1777 N VENTURA AVE
Handler City,State,Zip:		VENTURA, CA 93001
EPA ID:		CAL000420125
Contact Name:		JESSIE VERDUN
Contact Address:		1777 N VENTURA AVE
Contact City,State,Zip:		VENTURA, CA 93001
Contact Telephone:		805-652-2193
Contact Fax:		805-652-1218
Contact Email:		JESSIEVERDUN@GMAIL.COM
Contact Title:		Not reported
EPA Region:		09
Land Type:		Not reported
Federal Waste Generator Description:		Not a generator, verified
Non-Notifier:		Not reported
Biennial Report Cycle:		Not reported
Accessibility:		Not reported
Active Site Indicator:		Handler Activities
State District Owner:		Not reported
State District:		Not reported
Mailing Address:		1777 N VENTURA AVE
Mailing City,State,Zip:		VENTURA, CA 93001
Owner Name:	JESSIE VERDUN	
Owner Type:		Other
Operator Name:	JESSIE VERDUN	
Operator Type:		Other
Short-Term Generator Activity:		No
Importer Activity:		No
Mixed Waste Generator:		No
Transporter Activity:		No
Transfer Facility Activity:		No
Recycler Activity with Storage:		No
Small Quantity On-Site Burner Exemption:		No
Smelting Melting and Refining Furnace Exemption:		No
Underground Injection Control:		No
Off-Site Waste Receipt:		No
Universal Waste Indicator:		Yes
Universal Waste Destination Facility:		Yes
Federal Universal Waste:		No
Active Site Fed-Reg Treatment Storage and Disposal Facility:		Not reported
Active Site Converter Treatment storage and Disposal Facility:		Not reported
Active Site State-Reg Treatment Storage and Disposal Facility:		Not reported
Active Site State-Reg Handler:		---
Federal Facility Indicator:		Not reported
Hazardous Secondary Material Indicator:		N
Sub-Part K Indicator:		Not reported

JESSIES RADIATOR & AUTOMOTIVE (Continued) **1024856319**

Commercial TSD Indicator:	No
Treatment Storage and Disposal Type:	Not reported
2018 GPRA Permit Baseline:	Not on the Baseline
2018 GPRA Renewals Baseline:	Not on the Baseline
Permit Renewals Workload Universe:	Not reported
Permit Workload Universe:	Not reported
Permit Progress Universe:	Not reported
Post-Closure Workload Universe:	Not reported
Closure Workload Universe:	Not reported
202 GPRA Corrective Action Baseline:	No
Corrective Action Workload Universe:	No
Subject to Corrective Action Universe:	No
Non-TSDFs Where RCRA CA has Been Imposed Universe:	No
TSDFs Potentially Subject to CA Under 3004 (u)/(v) Universe:	No
TSDFs Only Subject to CA under Discretionary Auth Universe:	No
Corrective Action Priority Ranking:	No NCAPS ranking
Environmental Control Indicator:	No
Institutional Control Indicator:	No
Human Exposure Controls Indicator:	N/A
Groundwater Controls Indicator:	N/A
Operating TSDF Universe:	Not reported
Full Enforcement Universe:	Not reported
Significant Non-Complier Universe:	No
Unaddressed Significant Non-Complier Universe:	No
Addressed Significant Non-Complier Universe:	No
Significant Non-Complier With a Compliance Schedule Universe:	No
Financial Assurance Required: Not reported	
Handler Date of Last Change:	20180907
Recognized Trader-Importer:	No
Recognized Trader-Exporter:	No
Importer of Spent Lead Acid Batteries:	No
Exporter of Spent Lead Acid Batteries:	No
Recycler Activity Without Storage:	No
Manifest Broker:	No
Sub-Part P Indicator:	No

Handler - Owner Operator:

Owner/Operator Indicator:	Operator
Owner/Operator Name: JESSIE VERDUN	
Legal Status:	Other
Date Became Current:	Not reported
Date Ended Current:	Not reported
Owner/Operator Address:	1777 N VENTURA AVE
Owner/Operator City,State,Zip:	VENTURA, CA 93001
Owner/Operator Telephone:	805-652-2193
Owner/Operator Telephone Ext:	Not reported
Owner/Operator Fax:	Not reported
Owner/Operator Email:	Not reported

Owner/Operator Indicator:	Owner
Owner/Operator Name: JESSIE VERDUN	
Legal Status:	Other
Date Became Current:	Not reported
Date Ended Current:	Not reported
Owner/Operator Address:	140 WAKEFORD AVE
Owner/Operator City,State,Zip:	SANTA PAULA, CA 93060

JESSIES RADIATOR & AUTOMOTIVE (Continued) **1024856319**

Owner/Operator Telephone: 805-652-2193
Owner/Operator Telephone Ext: Not reported
Owner/Operator Fax: Not reported
Owner/Operator Email: Not reported

Historic Generators:
Receive Date: 20160912
Handler Name: JESSIES RADIATOR & AUTOMOTIVE
Federal Waste Generator Description: Not a generator, verified
State District Owner: Not reported
Large Quantity Handler of Universal Waste: No
Recognized Trader Importer: No
Recognized Trader Exporter: No
Spent Lead Acid Battery Importer: No
Spent Lead Acid Battery Exporter: No
Current Record: Yes
Non Storage Recycler Activity: Not reported
Electronic Manifest Broker: Not reported

List of NAICS Codes and Descriptions:
NAICS Code: 811111
NAICS Description: GENERAL AUTOMOTIVE REPAIR

Facility Has Received Notices of Violations:
Violations: No Violations Found

Evaluation Action Summary:
Evaluations: No Evaluations Found

P115 **PRODUCTION TOOL SPECIALITIES** **CA CERS HAZ WASTE** **S113047276**
ENE **1777 N VENTURA AVE** **CA VENTURA CO. BWT** **N/A**
1/8-1/4 **VENTURA, CA 93001** **CA HAZNET**
0.190 mi. **CA CERS**
1005 ft. **Site 11 of 24 in cluster P** **CA HWTS**

Relative: Higher
Actual: 79 ft.

CERS HAZ WASTE:
Name: JESSIE'S RADIATOR & AUTOMOTIVE
Address: 1777 N VENTURA AVE
City,State,Zip: VENTURA, CA 93001
Site ID: 145107
CERS ID: 10335163
CERS Description: Hazardous Waste Generator

VENTURA CO. BWT:
Name: JESSIE'S RADIATOR & AUTOMOTIVE
Address: 1777 N VENTURA AVE
City,State,Zip: VENTURA, CA
Facility ID: FA0006233
Program: HAZARDOUS WASTE GENERATOR/BUSINESS PLAN - VENTURA CITY

HAZNET:
Name: PRODUCTION TOOL SPECIALITIES
Address: 1777 N VENTURA AVE
Address 2: Not reported

PRODUCTION TOOL SPECIALITIES (Continued) **S113047276**

City,State,Zip: VENTURA, CA 930010000
Contact: BOB LLOYD
Telephone: 8056520213
Mailing Name: Not reported
Mailing Address: PO BOX 4152

Year: 2003
Gepaid: CAL000066322
TSD EPA ID: CAT000613976
CA Waste Code: 741 - Liquids with halogenated organic compounds >= 1,000 Mg./L
Disposal Method: H01 - Transfer Station
Tons: 0.68805

Year: 2002
Gepaid: CAL000066322
TSD EPA ID: CAT000613976
CA Waste Code: 741 - Liquids with halogenated organic compounds >= 1,000 Mg./L
Disposal Method: H01 - Transfer Station
Tons: 1.5637

Year: 2001
Gepaid: CAL000066322
TSD EPA ID: CAT000613976
CA Waste Code: 741 - Liquids with halogenated organic compounds >= 1,000 Mg./L
Disposal Method: H01 - Transfer Station
Tons: 1.61675

Year: 2000
Gepaid: CAL000066322
TSD EPA ID: CAT000613976
CA Waste Code: 741 - Liquids with halogenated organic compounds >= 1,000 Mg./L
Disposal Method: R01 - Recycler
Tons: 0.1542

Year: 2000
Gepaid: CAL000066322
TSD EPA ID: CAT000613976
CA Waste Code: 741 - Liquids with halogenated organic compounds >= 1,000 Mg./L
Disposal Method: H01 - Transfer Station
Tons: 0.2458

Additional Info:
Year: 2003
Gen EPA ID: CAL000066322

Shipment Date: 20030609
Creation Date: 5/17/2004 9:35:50
Receipt Date: Not reported
Manifest ID: 22380348
Trans EPA ID: TXR000050930
Trans Name: Not reported
Trans 2 EPA ID: Not reported
Trans 2 Name: Not reported
TSDF EPA ID: CAT000613976
Trans Name: Not reported
TSDF Alt EPA ID: CAT000613976

PRODUCTION TOOL SPECIALITIES (Continued) **S113047276**

TSDF Alt Name:	Not reported
Waste Code Description:	741 - Liquids with halogenated organic compounds > 1000 mg/l
RCRA Code:	D001
Meth Code:	H01 - Transfer Station
Quantity Tons:	0.06255
Waste Quantity:	15
Quantity Unit:	G
Additional Code 1:	Not reported
Additional Code 2:	Not reported
Additional Code 3:	Not reported
Additional Code 4:	Not reported
Additional Code 5:	Not reported
Shipment Date:	20030512
Creation Date:	9/2/2003 18:30:58
Receipt Date:	20030521
Manifest ID:	22376407
Trans EPA ID:	TXR000050930
Trans Name:	Not reported
Trans 2 EPA ID:	Not reported
Trans 2 Name:	Not reported
TSDF EPA ID:	CAT000613976
Trans Name:	Not reported
TSDF Alt EPA ID:	CAT000613976
TSDF Alt Name:	Not reported
Waste Code Description:	741 - Liquids with halogenated organic compounds > 1000 mg/l
RCRA Code:	D001
Meth Code:	H01 - Transfer Station
Quantity Tons:	0.06255
Waste Quantity:	15
Quantity Unit:	G
Additional Code 1:	Not reported
Additional Code 2:	Not reported
Additional Code 3:	Not reported
Additional Code 4:	Not reported
Additional Code 5:	Not reported
Shipment Date:	20030428
Creation Date:	8/5/2003 18:31:37
Receipt Date:	20030507
Manifest ID:	22372752
Trans EPA ID:	TXR000050930
Trans Name:	Not reported
Trans 2 EPA ID:	Not reported
Trans 2 Name:	Not reported
TSDF EPA ID:	CAT000613976
Trans Name:	Not reported
TSDF Alt EPA ID:	CAT000613976
TSDF Alt Name:	Not reported
Waste Code Description:	741 - Liquids with halogenated organic compounds > 1000 mg/l
RCRA Code:	D001
Meth Code:	H01 - Transfer Station
Quantity Tons:	0.06255
Waste Quantity:	15
Quantity Unit:	G
Additional Code 1:	Not reported
Additional Code 2:	Not reported

PRODUCTION TOOL SPECIALITIES (Continued) **S113047276**

Additional Code 3:	Not reported
Additional Code 4:	Not reported
Additional Code 5:	Not reported
Shipment Date:	20030414
Creation Date:	8/5/2003 18:31:37
Receipt Date:	20030422
Manifest ID:	22443713
Trans EPA ID:	TXR000050930
Trans Name:	Not reported
Trans 2 EPA ID:	Not reported
Trans 2 Name:	Not reported
TSDF EPA ID:	CAT000613976
Trans Name:	Not reported
TSDF Alt EPA ID:	CAT000613976
TSDF Alt Name:	Not reported
Waste Code Description:	741 - Liquids with halogenated organic compounds > 1000 mg/l
RCRA Code:	D001
Meth Code:	H01 - Transfer Station
Quantity Tons:	0.06255
Waste Quantity:	15
Quantity Unit:	G
Additional Code 1:	Not reported
Additional Code 2:	Not reported
Additional Code 3:	Not reported
Additional Code 4:	Not reported
Additional Code 5:	Not reported
Shipment Date:	20030331
Creation Date:	7/12/2003 18:31:23
Receipt Date:	20030411
Manifest ID:	22447493
Trans EPA ID:	TXR000050930
Trans Name:	Not reported
Trans 2 EPA ID:	Not reported
Trans 2 Name:	Not reported
TSDF EPA ID:	CAT000613976
Trans Name:	Not reported
TSDF Alt EPA ID:	CAT000613976
TSDF Alt Name:	Not reported
Waste Code Description:	741 - Liquids with halogenated organic compounds > 1000 mg/l
RCRA Code:	D001
Meth Code:	H01 - Transfer Station
Quantity Tons:	0.06255
Waste Quantity:	15
Quantity Unit:	G
Additional Code 1:	Not reported
Additional Code 2:	Not reported
Additional Code 3:	Not reported
Additional Code 4:	Not reported
Additional Code 5:	Not reported
Shipment Date:	20030318
Creation Date:	6/12/2003 18:31:05
Receipt Date:	20030326
Manifest ID:	22437050
Trans EPA ID:	TXR000050930

PRODUCTION TOOL SPECIALITIES (Continued) **S113047276**

Trans Name:	Not reported
Trans 2 EPA ID:	Not reported
Trans 2 Name:	Not reported
TSDF EPA ID:	CAT000613976
Trans Name:	Not reported
TSDF Alt EPA ID:	CAT000613976
TSDF Alt Name:	Not reported
Waste Code Description:	741 - Liquids with halogenated organic compounds > 1000 mg/l
RCRA Code:	D001
Meth Code:	H01 - Transfer Station
Quantity Tons:	0.06255
Waste Quantity:	15
Quantity Unit:	G
Additional Code 1:	Not reported
Additional Code 2:	Not reported
Additional Code 3:	Not reported
Additional Code 4:	Not reported
Additional Code 5:	Not reported
Shipment Date:	20030303
Creation Date:	3/16/2007 18:30:32
Receipt Date:	20030312
Manifest ID:	22438493
Trans EPA ID:	TXR000050930
Trans Name:	Not reported
Trans 2 EPA ID:	Not reported
Trans 2 Name:	Not reported
TSDF EPA ID:	CAT000613976
Trans Name:	Not reported
TSDF Alt EPA ID:	CAT000613976
TSDF Alt Name:	Not reported
Waste Code Description:	741 - Liquids with halogenated organic compounds > 1000 mg/l
RCRA Code:	D001
Meth Code:	H01 - Transfer Station
Quantity Tons:	0.06255
Waste Quantity:	15
Quantity Unit:	G
Additional Code 1:	Not reported
Additional Code 2:	Not reported
Additional Code 3:	Not reported
Additional Code 4:	Not reported
Additional Code 5:	Not reported
Shipment Date:	20030218
Creation Date:	5/19/2003 18:31:05
Receipt Date:	20030226
Manifest ID:	22430955
Trans EPA ID:	TXR000050930
Trans Name:	Not reported
Trans 2 EPA ID:	Not reported
Trans 2 Name:	Not reported
TSDF EPA ID:	CAT000613976
Trans Name:	Not reported
TSDF Alt EPA ID:	CAT000613976
TSDF Alt Name:	Not reported
Waste Code Description:	741 - Liquids with halogenated organic compounds > 1000 mg/l
RCRA Code:	D001

PRODUCTION TOOL SPECIALITIES (Continued) **S113047276**

Meth Code:	H01 - Transfer Station
Quantity Tons:	0.06255
Waste Quantity:	15
Quantity Unit:	G
Additional Code 1:	Not reported
Additional Code 2:	Not reported
Additional Code 3:	Not reported
Additional Code 4:	Not reported
Additional Code 5:	Not reported
Shipment Date:	20030204
Creation Date:	5/18/2003 14:32:26
Receipt Date:	20030212
Manifest ID:	22115297
Trans EPA ID:	TXR000050930
Trans Name:	Not reported
Trans 2 EPA ID:	Not reported
Trans 2 Name:	Not reported
TSDF EPA ID:	CAT000613976
Trans Name:	Not reported
TSDF Alt EPA ID:	CAT000613976
TSDF Alt Name:	Not reported
Waste Code Description:	741 - Liquids with halogenated organic compounds > 1000 mg/l
RCRA Code:	D001
Meth Code:	H01 - Transfer Station
Quantity Tons:	0.06255
Waste Quantity:	15
Quantity Unit:	G
Additional Code 1:	Not reported
Additional Code 2:	Not reported
Additional Code 3:	Not reported
Additional Code 4:	Not reported
Additional Code 5:	Not reported
Shipment Date:	20030120
Creation Date:	5/6/2003 18:31:20
Receipt Date:	20030128
Manifest ID:	22087826
Trans EPA ID:	TXR000050930
Trans Name:	Not reported
Trans 2 EPA ID:	Not reported
Trans 2 Name:	Not reported
TSDF EPA ID:	CAT000613976
Trans Name:	Not reported
TSDF Alt EPA ID:	CAT000613976
TSDF Alt Name:	Not reported
Waste Code Description:	741 - Liquids with halogenated organic compounds > 1000 mg/l
RCRA Code:	D001
Meth Code:	H01 - Transfer Station
Quantity Tons:	0.06255
Waste Quantity:	15
Quantity Unit:	G
Additional Code 1:	Not reported
Additional Code 2:	Not reported
Additional Code 3:	Not reported
Additional Code 4:	Not reported
Additional Code 5:	Not reported

PRODUCTION TOOL SPECIALITIES (Continued) **S113047276**

Additional Info:

Year:	2002
Gen EPA ID:	CAL000066322
Shipment Date:	20021223
Creation Date:	3/29/2003 18:31:12
Receipt Date:	20021231
Manifest ID:	22206951
Trans EPA ID:	SCR000075150
Trans Name:	Not reported
Trans 2 EPA ID:	Not reported
Trans 2 Name:	Not reported
TSDF EPA ID:	CAT000613976
Trans Name:	Not reported
TSDF Alt EPA ID:	Not reported
TSDF Alt Name:	Not reported
Waste Code Description:	741 - Liquids with halogenated organic compounds > 1000 mg/l
RCRA Code:	D001
Meth Code:	H01 - Transfer Station
Quantity Tons:	0.06255
Waste Quantity:	15
Quantity Unit:	G
Additional Code 1:	Not reported
Additional Code 2:	Not reported
Additional Code 3:	Not reported
Additional Code 4:	Not reported
Additional Code 5:	Not reported
Shipment Date:	20021209
Creation Date:	4/2/2003 18:31:15
Receipt Date:	20021217
Manifest ID:	22193481
Trans EPA ID:	SCR000075150
Trans Name:	Not reported
Trans 2 EPA ID:	Not reported
Trans 2 Name:	Not reported
TSDF EPA ID:	CAT000613976
Trans Name:	Not reported
TSDF Alt EPA ID:	Not reported
TSDF Alt Name:	Not reported
Waste Code Description:	741 - Liquids with halogenated organic compounds > 1000 mg/l
RCRA Code:	D001
Meth Code:	H01 - Transfer Station
Quantity Tons:	0.06255
Waste Quantity:	15
Quantity Unit:	G
Additional Code 1:	Not reported
Additional Code 2:	Not reported
Additional Code 3:	Not reported
Additional Code 4:	Not reported
Additional Code 5:	Not reported
Shipment Date:	20021127
Creation Date:	3/15/2003 18:31:28
Receipt Date:	20021205
Manifest ID:	22140158
Trans EPA ID:	SCR000075150

PRODUCTION TOOL SPECIALITIES (Continued) **S113047276**

Trans Name:	Not reported
Trans 2 EPA ID:	Not reported
Trans 2 Name:	Not reported
TSDF EPA ID:	CAT000613976
Trans Name:	Not reported
TSDF Alt EPA ID:	Not reported
TSDF Alt Name:	Not reported
Waste Code Description:	741 - Liquids with halogenated organic compounds > 1000 mg/l
RCRA Code:	D001
Meth Code:	H01 - Transfer Station
Quantity Tons:	0.06255
Waste Quantity:	15
Quantity Unit:	G
Additional Code 1:	Not reported
Additional Code 2:	Not reported
Additional Code 3:	Not reported
Additional Code 4:	Not reported
Additional Code 5:	Not reported
Shipment Date:	20021111
Creation Date:	3/15/2003 18:30:36
Receipt Date:	20021119
Manifest ID:	22133569
Trans EPA ID:	SCR000075150
Trans Name:	Not reported
Trans 2 EPA ID:	Not reported
Trans 2 Name:	Not reported
TSDF EPA ID:	CAT000613976
Trans Name:	Not reported
TSDF Alt EPA ID:	Not reported
TSDF Alt Name:	Not reported
Waste Code Description:	741 - Liquids with halogenated organic compounds > 1000 mg/l
RCRA Code:	D001
Meth Code:	H01 - Transfer Station
Quantity Tons:	0.06255
Waste Quantity:	15
Quantity Unit:	G
Additional Code 1:	Not reported
Additional Code 2:	Not reported
Additional Code 3:	Not reported
Additional Code 4:	Not reported
Additional Code 5:	Not reported
Shipment Date:	20021028
Creation Date:	2/21/2003 10:41:38
Receipt Date:	20021107
Manifest ID:	22134572
Trans EPA ID:	SCR000075150
Trans Name:	Not reported
Trans 2 EPA ID:	Not reported
Trans 2 Name:	Not reported
TSDF EPA ID:	CAT000613976
Trans Name:	Not reported
TSDF Alt EPA ID:	Not reported
TSDF Alt Name:	Not reported
Waste Code Description:	741 - Liquids with halogenated organic compounds > 1000 mg/l
RCRA Code:	D001

PRODUCTION TOOL SPECIALITIES (Continued) **S113047276**

Meth Code:	H01 - Transfer Station
Quantity Tons:	0.06255
Waste Quantity:	15
Quantity Unit:	G
Additional Code 1:	Not reported
Additional Code 2:	Not reported
Additional Code 3:	Not reported
Additional Code 4:	Not reported
Additional Code 5:	Not reported
Shipment Date:	20021014
Creation Date:	2/18/2003 18:31:24
Receipt Date:	20021022
Manifest ID:	21911346
Trans EPA ID:	SCR000075150
Trans Name:	Not reported
Trans 2 EPA ID:	Not reported
Trans 2 Name:	Not reported
TSDF EPA ID:	CAT000613976
Trans Name:	Not reported
TSDF Alt EPA ID:	Not reported
TSDF Alt Name:	Not reported
Waste Code Description:	741 - Liquids with halogenated organic compounds > 1000 mg/l
RCRA Code:	D001
Meth Code:	H01 - Transfer Station
Quantity Tons:	0.06255
Waste Quantity:	15
Quantity Unit:	G
Additional Code 1:	Not reported
Additional Code 2:	Not reported
Additional Code 3:	Not reported
Additional Code 4:	Not reported
Additional Code 5:	Not reported
Shipment Date:	20020930
Creation Date:	2/11/2003 18:31:24
Receipt Date:	20021004
Manifest ID:	21912089
Trans EPA ID:	SCR000075150
Trans Name:	Not reported
Trans 2 EPA ID:	Not reported
Trans 2 Name:	Not reported
TSDF EPA ID:	CAT000613976
Trans Name:	Not reported
TSDF Alt EPA ID:	Not reported
TSDF Alt Name:	Not reported
Waste Code Description:	741 - Liquids with halogenated organic compounds > 1000 mg/l
RCRA Code:	D001
Meth Code:	H01 - Transfer Station
Quantity Tons:	0.06255
Waste Quantity:	15
Quantity Unit:	G
Additional Code 1:	Not reported
Additional Code 2:	Not reported
Additional Code 3:	Not reported
Additional Code 4:	Not reported
Additional Code 5:	Not reported

PRODUCTION TOOL SPECIALITIES (Continued) **S113047276**

Shipment Date:	20020916
Creation Date:	1/27/2003 18:33:26
Receipt Date:	20020923
Manifest ID:	21904770
Trans EPA ID:	SCR000075150
Trans Name:	Not reported
Trans 2 EPA ID:	Not reported
Trans 2 Name:	Not reported
TSDF EPA ID:	CAT000613976
Trans Name:	Not reported
TSDF Alt EPA ID:	Not reported
TSDF Alt Name:	Not reported
Waste Code Description:	741 - Liquids with halogenated organic compounds > 1000 mg/l
RCRA Code:	D001
Meth Code:	H01 - Transfer Station
Quantity Tons:	0.06255
Waste Quantity:	15
Quantity Unit:	G
Additional Code 1:	Not reported
Additional Code 2:	Not reported
Additional Code 3:	Not reported
Additional Code 4:	Not reported
Additional Code 5:	Not reported

Shipment Date:	20020903
Creation Date:	1/27/2003 18:32:25
Receipt Date:	20020911
Manifest ID:	21900326
Trans EPA ID:	SCR000075150
Trans Name:	Not reported
Trans 2 EPA ID:	Not reported
Trans 2 Name:	Not reported
TSDF EPA ID:	CAT000613976
Trans Name:	Not reported
TSDF Alt EPA ID:	Not reported
TSDF Alt Name:	Not reported
Waste Code Description:	741 - Liquids with halogenated organic compounds > 1000 mg/l
RCRA Code:	D001
Meth Code:	H01 - Transfer Station
Quantity Tons:	0.06255
Waste Quantity:	15
Quantity Unit:	G
Additional Code 1:	Not reported
Additional Code 2:	Not reported
Additional Code 3:	Not reported
Additional Code 4:	Not reported
Additional Code 5:	Not reported

Shipment Date:	20020819
Creation Date:	3/14/2003 18:31:30
Receipt Date:	20020823
Manifest ID:	21935996
Trans EPA ID:	SCR000075150
Trans Name:	Not reported
Trans 2 EPA ID:	Not reported
Trans 2 Name:	Not reported
TSDF EPA ID:	CAT000613976

PRODUCTION TOOL SPECIALITIES (Continued) **S113047276**

Trans Name: Not reported
TSDF Alt EPA ID: Not reported
TSDF Alt Name: Not reported
Waste Code Description: 741 - Liquids with halogenated organic compounds > 1000 mg/l
RCRA Code: D001
Meth Code: H01 - Transfer Station
Quantity Tons: 0.06255
Waste Quantity: 15
Quantity Unit: G
Additional Code 1: Not reported
Additional Code 2: Not reported
Additional Code 3: Not reported
Additional Code 4: Not reported
Additional Code 5: Not reported

Additional Info:
Year: 2001
Gen EPA ID: CAL000066322

Shipment Date: 20011220
Creation Date: 2/20/2002 0:00:00
Receipt Date: 20011227
Manifest ID: 21325708
Trans EPA ID: SCR000075150
Trans Name: Not reported
Trans 2 EPA ID: Not reported
Trans 2 Name: Not reported
TSDF EPA ID: CAT000613976
Trans Name: Not reported
TSDF Alt EPA ID: CAT000613976
TSDF Alt Name: Not reported
Waste Code Description: 741 - Liquids with halogenated organic compounds > 1000 mg/l
RCRA Code: D001
Meth Code: H01 - Transfer Station
Quantity Tons: 0.0625
Waste Quantity: 15
Quantity Unit: G
Additional Code 1: Not reported
Additional Code 2: Not reported
Additional Code 3: Not reported
Additional Code 4: Not reported
Additional Code 5: Not reported

Shipment Date: 20011203
Creation Date: 1/29/2002 0:00:00
Receipt Date: 20011205
Manifest ID: 21319639
Trans EPA ID: SCR000075150
Trans Name: Not reported
Trans 2 EPA ID: Not reported
Trans 2 Name: Not reported
TSDF EPA ID: CAT000613976
Trans Name: Not reported
TSDF Alt EPA ID: CAT000613976
TSDF Alt Name: Not reported
Waste Code Description: 741 - Liquids with halogenated organic compounds > 1000 mg/l
RCRA Code: D001

PRODUCTION TOOL SPECIALITIES (Continued) **S113047276**

Meth Code:	H01 - Transfer Station
Quantity Tons:	0.0625
Waste Quantity:	15
Quantity Unit:	G
Additional Code 1:	Not reported
Additional Code 2:	Not reported
Additional Code 3:	Not reported
Additional Code 4:	Not reported
Additional Code 5:	Not reported
Shipment Date:	20011120
Creation Date:	1/16/2002 0:00:00
Receipt Date:	20011126
Manifest ID:	21316773
Trans EPA ID:	SCR000075150
Trans Name:	Not reported
Trans 2 EPA ID:	Not reported
Trans 2 Name:	Not reported
TSDF EPA ID:	CAT000613976
Trans Name:	Not reported
TSDF Alt EPA ID:	CAT000613976
TSDF Alt Name:	Not reported
Waste Code Description:	741 - Liquids with halogenated organic compounds > 1000 mg/l
RCRA Code:	D001
Meth Code:	H01 - Transfer Station
Quantity Tons:	0.0834
Waste Quantity:	20
Quantity Unit:	G
Additional Code 1:	Not reported
Additional Code 2:	Not reported
Additional Code 3:	Not reported
Additional Code 4:	Not reported
Additional Code 5:	Not reported
Shipment Date:	20011105
Creation Date:	1/16/2002 0:00:00
Receipt Date:	20011107
Manifest ID:	21373456
Trans EPA ID:	SCR000075150
Trans Name:	Not reported
Trans 2 EPA ID:	Not reported
Trans 2 Name:	Not reported
TSDF EPA ID:	CAT000613976
Trans Name:	Not reported
TSDF Alt EPA ID:	CAT000613976
TSDF Alt Name:	Not reported
Waste Code Description:	741 - Liquids with halogenated organic compounds > 1000 mg/l
RCRA Code:	D001
Meth Code:	H01 - Transfer Station
Quantity Tons:	0.0625
Waste Quantity:	15
Quantity Unit:	G
Additional Code 1:	Not reported
Additional Code 2:	Not reported
Additional Code 3:	Not reported
Additional Code 4:	Not reported
Additional Code 5:	Not reported

PRODUCTION TOOL SPECIALITIES (Continued) **S113047276**

Shipment Date:	20011022
Creation Date:	1/16/2002 0:00:00
Receipt Date:	20011024
Manifest ID:	21402260
Trans EPA ID:	SCR000075150
Trans Name:	Not reported
Trans 2 EPA ID:	Not reported
Trans 2 Name:	Not reported
TSDF EPA ID:	CAT000613976
Trans Name:	Not reported
TSDF Alt EPA ID:	CAT000613976
TSDF Alt Name:	Not reported
Waste Code Description:	741 - Liquids with halogenated organic compounds > 1000 mg/l
RCRA Code:	D001
Meth Code:	H01 - Transfer Station
Quantity Tons:	0.0625
Waste Quantity:	15
Quantity Unit:	G
Additional Code 1:	Not reported
Additional Code 2:	Not reported
Additional Code 3:	Not reported
Additional Code 4:	Not reported
Additional Code 5:	Not reported

Shipment Date:	20011008
Creation Date:	12/17/2001 0:00:00
Receipt Date:	20011010
Manifest ID:	21393780
Trans EPA ID:	SCR000075150
Trans Name:	Not reported
Trans 2 EPA ID:	Not reported
Trans 2 Name:	Not reported
TSDF EPA ID:	CAT000613976
Trans Name:	Not reported
TSDF Alt EPA ID:	Not reported
TSDF Alt Name:	Not reported
Waste Code Description:	741 - Liquids with halogenated organic compounds > 1000 mg/l
RCRA Code:	D001
Meth Code:	H01 - Transfer Station
Quantity Tons:	0.0625
Waste Quantity:	15
Quantity Unit:	G
Additional Code 1:	Not reported
Additional Code 2:	Not reported
Additional Code 3:	Not reported
Additional Code 4:	Not reported
Additional Code 5:	Not reported

Shipment Date:	20010924
Creation Date:	12/17/2001 0:00:00
Receipt Date:	20010926
Manifest ID:	21454703
Trans EPA ID:	SCR000075150
Trans Name:	Not reported
Trans 2 EPA ID:	Not reported
Trans 2 Name:	Not reported
TSDF EPA ID:	CAT000613976

PRODUCTION TOOL SPECIALITIES (Continued) **S113047276**

Trans Name:	Not reported
TSDF Alt EPA ID:	CAT000613976
TSDF Alt Name:	Not reported
Waste Code Description:	741 - Liquids with halogenated organic compounds > 1000 mg/l
RCRA Code:	D001
Meth Code:	H01 - Transfer Station
Quantity Tons:	0.0625
Waste Quantity:	15
Quantity Unit:	G
Additional Code 1:	Not reported
Additional Code 2:	Not reported
Additional Code 3:	Not reported
Additional Code 4:	Not reported
Additional Code 5:	Not reported

Shipment Date:	20010910
Creation Date:	11/1/2001 0:00:00
Receipt Date:	20010912
Manifest ID:	21397699
Trans EPA ID:	SCR000075150
Trans Name:	Not reported
Trans 2 EPA ID:	Not reported
Trans 2 Name:	Not reported
TSDF EPA ID:	CAT000613976
Trans Name:	Not reported
TSDF Alt EPA ID:	CAT000613976
TSDF Alt Name:	Not reported
Waste Code Description:	741 - Liquids with halogenated organic compounds > 1000 mg/l
RCRA Code:	D001
Meth Code:	H01 - Transfer Station
Quantity Tons:	0.0625
Waste Quantity:	15
Quantity Unit:	G
Additional Code 1:	Not reported
Additional Code 2:	Not reported
Additional Code 3:	Not reported
Additional Code 4:	Not reported
Additional Code 5:	Not reported

Shipment Date:	20010827
Creation Date:	10/23/2001 0:00:00
Receipt Date:	20010829
Manifest ID:	21114502
Trans EPA ID:	SCR000075150
Trans Name:	Not reported
Trans 2 EPA ID:	Not reported
Trans 2 Name:	Not reported
TSDF EPA ID:	CAT000613976
Trans Name:	Not reported
TSDF Alt EPA ID:	CAT000613976
TSDF Alt Name:	Not reported
Waste Code Description:	741 - Liquids with halogenated organic compounds > 1000 mg/l
RCRA Code:	D001
Meth Code:	H01 - Transfer Station
Quantity Tons:	0.0625
Waste Quantity:	15
Quantity Unit:	G

PRODUCTION TOOL SPECIALITIES (Continued) **S113047276**

Additional Code 1:	Not reported
Additional Code 2:	Not reported
Additional Code 3:	Not reported
Additional Code 4:	Not reported
Additional Code 5:	Not reported
Shipment Date:	20010814
Creation Date:	10/23/2001 0:00:00
Receipt Date:	20010816
Manifest ID:	21104855
Trans EPA ID:	SCR000075150
Trans Name:	Not reported
Trans 2 EPA ID:	Not reported
Trans 2 Name:	Not reported
TSDF EPA ID:	CAT000613976
Trans Name:	Not reported
TSDF Alt EPA ID:	CAT000613976
TSDF Alt Name:	Not reported
Waste Code Description:	741 - Liquids with halogenated organic compounds > 1000 mg/l
RCRA Code:	D001
Meth Code:	H01 - Transfer Station
Quantity Tons:	0.0625
Waste Quantity:	15
Quantity Unit:	G
Additional Code 1:	Not reported
Additional Code 2:	Not reported
Additional Code 3:	Not reported
Additional Code 4:	Not reported
Additional Code 5:	Not reported

Additional Info:

Year:	2000
Gen EPA ID:	CAL000066322
Shipment Date:	20001218
Creation Date:	3/22/2001 0:00:00
Receipt Date:	20001220
Manifest ID:	20561112
Trans EPA ID:	SCR000075150
Trans Name:	Not reported
Trans 2 EPA ID:	Not reported
Trans 2 Name:	Not reported
TSDF EPA ID:	CAT000613976
Trans Name:	Not reported
TSDF Alt EPA ID:	CAT000613976
TSDF Alt Name:	Not reported
Waste Code Description:	741 - Liquids with halogenated organic compounds > 1000 mg/l
RCRA Code:	D001
Meth Code:	H01 - Transfer Station
Quantity Tons:	0.0333
Waste Quantity:	8
Quantity Unit:	G
Additional Code 1:	Not reported
Additional Code 2:	Not reported
Additional Code 3:	Not reported
Additional Code 4:	Not reported
Additional Code 5:	Not reported

PRODUCTION TOOL SPECIALITIES (Continued) **S113047276**

Shipment Date:	20001117
Creation Date:	2/1/2001 0:00:00
Receipt Date:	20001128
Manifest ID:	99667046
Trans EPA ID:	SCR000075150
Trans Name:	Not reported
Trans 2 EPA ID:	Not reported
Trans 2 Name:	Not reported
TSDF EPA ID:	CAT000613976
Trans Name:	Not reported
TSDF Alt EPA ID:	CAT000613976
TSDF Alt Name:	Not reported
Waste Code Description:	741 - Liquids with halogenated organic compounds > 1000 mg/l
RCRA Code:	D001
Meth Code:	H01 - Transfer Station
Quantity Tons:	0.0625
Waste Quantity:	15
Quantity Unit:	G
Additional Code 1:	Not reported
Additional Code 2:	Not reported
Additional Code 3:	Not reported
Additional Code 4:	Not reported
Additional Code 5:	Not reported

Shipment Date:	20001106
Creation Date:	1/9/2001 0:00:00
Receipt Date:	20001108
Manifest ID:	99801035
Trans EPA ID:	SCR000075150
Trans Name:	Not reported
Trans 2 EPA ID:	Not reported
Trans 2 Name:	Not reported
TSDF EPA ID:	CAT000613976
Trans Name:	Not reported
TSDF Alt EPA ID:	CAT000613976
TSDF Alt Name:	Not reported
Waste Code Description:	741 - Liquids with halogenated organic compounds > 1000 mg/l
RCRA Code:	D001
Meth Code:	H01 - Transfer Station
Quantity Tons:	0.05
Waste Quantity:	12
Quantity Unit:	G
Additional Code 1:	Not reported
Additional Code 2:	Not reported
Additional Code 3:	Not reported
Additional Code 4:	Not reported
Additional Code 5:	Not reported

Shipment Date:	20001024
Creation Date:	1/9/2001 0:00:00
Receipt Date:	20001025
Manifest ID:	20526922
Trans EPA ID:	SCR000075150
Trans Name:	Not reported
Trans 2 EPA ID:	Not reported
Trans 2 Name:	Not reported
TSDF EPA ID:	CAT000613976

PRODUCTION TOOL SPECIALITIES (Continued) **S113047276**

Trans Name:	Not reported
TSDF Alt EPA ID:	CAT000613976
TSDF Alt Name:	Not reported
Waste Code Description:	741 - Liquids with halogenated organic compounds > 1000 mg/l
RCRA Code:	D001
Meth Code:	H01 - Transfer Station
Quantity Tons:	0.05
Waste Quantity:	12
Quantity Unit:	G
Additional Code 1:	Not reported
Additional Code 2:	Not reported
Additional Code 3:	Not reported
Additional Code 4:	Not reported
Additional Code 5:	Not reported
Shipment Date:	20001010
Creation Date:	12/13/2000 0:00:00
Receipt Date:	20001012
Manifest ID:	20527023
Trans EPA ID:	SCR000075150
Trans Name:	Not reported
Trans 2 EPA ID:	Not reported
Trans 2 Name:	Not reported
TSDF EPA ID:	CAT000613976
Trans Name:	Not reported
TSDF Alt EPA ID:	CAT000613976
TSDF Alt Name:	Not reported
Waste Code Description:	741 - Liquids with halogenated organic compounds > 1000 mg/l
RCRA Code:	D001
Meth Code:	H01 - Transfer Station
Quantity Tons:	0.05
Waste Quantity:	12
Quantity Unit:	G
Additional Code 1:	Not reported
Additional Code 2:	Not reported
Additional Code 3:	Not reported
Additional Code 4:	Not reported
Additional Code 5:	Not reported
Shipment Date:	20000926
Creation Date:	12/8/2000 0:00:00
Receipt Date:	20000928
Manifest ID:	99805569
Trans EPA ID:	SCR000075150
Trans Name:	Not reported
Trans 2 EPA ID:	Not reported
Trans 2 Name:	Not reported
TSDF EPA ID:	CAT000613976
Trans Name:	Not reported
TSDF Alt EPA ID:	CAT000613976
TSDF Alt Name:	Not reported
Waste Code Description:	741 - Liquids with halogenated organic compounds > 1000 mg/l
RCRA Code:	D001
Meth Code:	R01 - Recycler
Quantity Tons:	0.0417
Waste Quantity:	10
Quantity Unit:	G

PRODUCTION TOOL SPECIALITIES (Continued) **S113047276**

Additional Code 1:	Not reported
Additional Code 2:	Not reported
Additional Code 3:	Not reported
Additional Code 4:	Not reported
Additional Code 5:	Not reported
Shipment Date:	20000911
Creation Date:	11/14/2000 0:00:00
Receipt Date:	20000913
Manifest ID:	99801119
Trans EPA ID:	SCR000075150
Trans Name:	Not reported
Trans 2 EPA ID:	Not reported
Trans 2 Name:	Not reported
TSDF EPA ID:	CAT000613976
Trans Name:	Not reported
TSDF Alt EPA ID:	CAT000613976
TSDF Alt Name:	Not reported
Waste Code Description:	741 - Liquids with halogenated organic compounds > 1000 mg/l
RCRA Code:	D001
Meth Code:	R01 - Recycler
Quantity Tons:	0.0625
Waste Quantity:	15
Quantity Unit:	G
Additional Code 1:	Not reported
Additional Code 2:	Not reported
Additional Code 3:	Not reported
Additional Code 4:	Not reported
Additional Code 5:	Not reported
Shipment Date:	20000829
Creation Date:	10/30/2000 0:00:00
Receipt Date:	20000831
Manifest ID:	99649269
Trans EPA ID:	SCR000075150
Trans Name:	Not reported
Trans 2 EPA ID:	Not reported
Trans 2 Name:	Not reported
TSDF EPA ID:	CAT000613976
Trans Name:	Not reported
TSDF Alt EPA ID:	CAT000613976
TSDF Alt Name:	Not reported
Waste Code Description:	741 - Liquids with halogenated organic compounds > 1000 mg/l
RCRA Code:	D001
Meth Code:	R01 - Recycler
Quantity Tons:	0.05
Waste Quantity:	12
Quantity Unit:	G
Additional Code 1:	Not reported
Additional Code 2:	Not reported
Additional Code 3:	Not reported
Additional Code 4:	Not reported
Additional Code 5:	Not reported

CERS:

Name:	JESSIE'S RADIATOR & AUTOMOTIVE
Address:	1777 N VENTURA AVE

PRODUCTION TOOL SPECIALITIES (Continued) **S113047276**

City,State,Zip: VENTURA, CA 93001
Site ID: 145107
CERS ID: 10335163
CERS Description: Chemical Storage Facilities

Violations:
Site ID: 145107
Site Name: Jessie’s Radiator & Automotive
Violation Date: 09-01-2021
Citation: HSC 6.95 25508(a)(1) - California Health and Safety Code, Chapter 6.95, Section(s) 25508(a)(1)
Violation Description: Failure to complete and electronically submit a business plan when storing/handling a hazardous material at or above reportable quantities.
Violation Notes: Returned to compliance on 09/20/2021. Failure to electronically submit a complete business plan to the California Environmental Reporting System (CERS). Last submittal was made on 3/14/2018 but was missing a complete site map, emergency response plan, and employee training plan. Note: Jessie Verdun was assisted with ensuring that required content is marked on the existing site map onsite and completing the emergency response plan template. <p style="color:red;">Log in to the California Environmental Reporting System (CERS) at cers.calepa.ca.gov to update the following: Business Activities - EPA ID Number CAL000420125 Facility Information - Primary and Secondary Emergency Contacts Hazardous Materials Inventory - Transfer obsolete Federal hazard categories to the new Physical and Health categories. Site Map - Upload the complete site map. Emergency Response/Contingency P... [TRUNCATED: Refer to full Inspection Report]
Violation Division: Ventura City Fire Department
Violation Program: HMRRP
Violation Source: CERS,

Site ID: 145107
Site Name: Jessie’s Radiator & Automotive
Violation Date: 06-28-2016
Citation: HSC 6.95 25508(a)(1) - California Health and Safety Code, Chapter 6.95, Section(s) 25508(a)(1)
Violation Description: Failure to complete and electronically submit a business plan when storing/handling a hazardous material at or above reportable quantities.
Violation Notes: Returned to compliance on 08/01/2016.
Violation Division: Ventura City Fire Department
Violation Program: HMRRP
Violation Source: CERS,

Site ID: 145107
Site Name: Jessie’s Radiator & Automotive
Violation Date: 09-01-2021
Citation: HSC 6.95 25505(a)(4) - California Health and Safety Code, Chapter 6.95, Section(s) 25505(a)(4)
Violation Description: Failure to provide initial and annual training to all employees in safety procedures in the event of a release or threatened release of a hazardous material or failure to document and maintain training records for a minimum of three years.
Violation Notes: Returned to compliance on 09/03/2021. Failure to provide initial and annual training to all employees in safety procedures in the event of

PRODUCTION TOOL SPECIALITIES (Continued) **S113047276**

a release or threatened release of a hazardous material or failure to document and maintain training records for a minimum of three years. Ensure that annual employee training is documented and maintain the training records for a minimum of 3 years. Note: Jessie Verdun was provided with templates to document annual employee training.

Violation Division: Ventura City Fire Department
Violation Program: HMRRP
Violation Source: CERS,

Evaluation:
Eval General Type: Compliance Evaluation Inspection
Eval Date: 08-01-2016
Violations Found: No
Eval Type: Routine done by local agency
Eval Notes: Not reported
Eval Division: Ventura County Environmental Health
Eval Program: HW
Eval Source: CERS,

Eval General Type: Compliance Evaluation Inspection
Eval Date: 09-01-2021
Violations Found: Yes
Eval Type: Routine done by local agency
Eval Notes: Businesses are required to annually certify their Hazardous Materials Business Plan electronically through the California Environmental Reporting System (CERS) at cers.calepa.ca.gov. Required Business Plan Contents: Owner/Operator Page, Business Activities Page, Hazardous Materials/Waste Inventory, Site Map, Employee Training and Emergency Response Plan. Annual Submittal: Last submittal made on 3/18/2018. Submittal incomplete. See Violation #2. Facility Information: Owner/operator information verified. Primary and Emergency Contact phone numbers need to be updated. Observed Inventory: Hazardous materials inventory verified. <u>Hazardous Waste Storage Area</u> Used Oil (x2 55 gal drums) Used Oil Filters (stored in x2 55 gal drums) Waste Antifreeze (x1 approx. 30 gal drum and x1 55 gal drum) Antifreeze (55 gal) Site M... [TRUNCATED: Refer to full Inspection Report]
Eval Division: Ventura City Fire Department
Eval Program: HMRRP
Eval Source: CERS,

Eval General Type: Other/Unknown
Eval Date: 09-20-2021
Violations Found: No
Eval Type: Other, not routine, done by local agency
Eval Notes: Onsite to conduct a follow-up hazardous materials inspection and assist Jessie Verdun with the electronic submittal of the Hazardous Materials Business Plan to the California Environmental Reporting System (CERS). Last inspection conducted on 9/1/2021. The following violations cited on 9/1/2021 have been corrected: Violation #2 Observation: Failure to electronically submit a complete business plan to the California Environmental Reporting System (CERS). Last submittal was made on 3/14/2018 but was missing a complete site map, emergency response plan, and employee training plan. Note: Jessie Verdun was assisted with ensuring that required content is marked on

PRODUCTION TOOL SPECIALITIES (Continued) **S113047276**

the existing site map onsite and completing the emergency response plan template. Corrected: Complete business plan submitted to CERS. Reminder:Ensure that the business plan is annually certified that the information is still accurate. Conta... [TRUNCATED: Refer to full Inspection Report]

Eval Division: Ventura City Fire Department
Eval Program: HMRRP
Eval Source: CERS,

Eval General Type: Compliance Evaluation Inspection
Eval Date: 06-28-2016
Violations Found: Yes
Eval Type: Routine done by local agency
Eval Notes: Not reported
Eval Division: Ventura City Fire Department
Eval Program: HMRRP
Eval Source: CERS,

Coordinates:
Site ID: 145107
Facility Name: Jessie’s Radiator & Automotive
Env Int Type Code: HWG
Program ID: 10335163
Coord Name: Not reported
Ref Point Type Desc: Center of a facility or station.,
Latitude: 34.298690
Longitude: -119.295640

Affiliation:
Affiliation Type Desc: Document Preparer
Entity Name: JESSIE VERDUN
Entity Title: Not reported
Affiliation Address: Not reported
Affiliation City: Not reported
Affiliation State: Not reported
Affiliation Country: Not reported
Affiliation Zip: Not reported
Affiliation Phone: ,

Affiliation Type Desc: Facility Mailing Address
Entity Name: Mailing Address
Entity Title: Not reported
Affiliation Address: 1777 NORTH VENTURA AVE
Affiliation City: VENTURA
Affiliation State: CA
Affiliation Country: Not reported
Affiliation Zip: 93001
Affiliation Phone: ,

Affiliation Type Desc: Identification Signer
Entity Name: JESSIE VERDUN
Entity Title: OWNER
Affiliation Address: Not reported
Affiliation City: Not reported
Affiliation State: Not reported
Affiliation Country: Not reported

PRODUCTION TOOL SPECIALITIES (Continued) **S113047276**

Affiliation Zip: Not reported
Affiliation Phone: ,

Affiliation Type Desc: Operator
Entity Name: JESSIE'S RADIATOR AND AUTOMOTIVE
Entity Title: Not reported
Affiliation Address: Not reported
Affiliation City: Not reported
Affiliation State: Not reported
Affiliation Country: Not reported
Affiliation Zip: Not reported
Affiliation Phone: (805) 652-2193,

Affiliation Type Desc: CUPA District
Entity Name: Ventura County Environmental Health
Entity Title: Not reported
Affiliation Address: 800 South Victoria Avenue
Affiliation City: Ventura
Affiliation State: CA
Affiliation Country: Not reported
Affiliation Zip: 93009
Affiliation Phone: (805) 654-2813,

Affiliation Type Desc: Legal Owner
Entity Name: JESSIE VERDUN
Entity Title: Not reported
Affiliation Address: 140 WAKEFORD AVE
Affiliation City: SANTA PAULA
Affiliation State: CA
Affiliation Country: United States
Affiliation Zip: 93060
Affiliation Phone: (805) 746-2269,

Affiliation Type Desc: Parent Corporation
Entity Name: Jessie's Automotive
Entity Title: Not reported
Affiliation Address: Not reported
Affiliation City: Not reported
Affiliation State: Not reported
Affiliation Country: Not reported
Affiliation Zip: Not reported
Affiliation Phone: ,

Affiliation Type Desc: Environmental Contact
Entity Name: JESSIE VERDUN
Entity Title: Not reported
Affiliation Address: 140 WAKEFORD AVE
Affiliation City: SANTA PAULA
Affiliation State: CA
Affiliation Country: Not reported
Affiliation Zip: 93060
Affiliation Phone: ,

HWTS:
Name: JESSIES RADIATOR & AUTOMOTIVE
Address: 1777 N VENTURA AVE

PRODUCTION TOOL SPECIALITIES (Continued) **S113047276**

Address 2:	Not reported
City,State,Zip:	VENTURA, CA 93001
EPA ID:	CAL000420125
Inactive Date:	Not reported
Create Date:	09/12/2016
Last Act Date:	Not reported
Mailing Name:	Not reported
Mailing Address:	1777 N VENTURA AVE
Mailing Address 2:	Not reported
Mailing City,State,Zip:	VENTURA, CA 93001
Owner Name:	JESSIE VERDUN
Owner Address:	140 WAKEFORD AVE
Owner Address 2:	Not reported
Owner City,State,Zip:	SANTA PAULA, CA 93060
Contact Name:	JESSIE VERDUN
Contact Address:	1777 N VENTURA AVE
Contact Address 2:	Not reported
City,State,Zip:	VENTURA, CA 93001
Facility Status:	Active
Facility Type:	PERMANENT
Category:	STATE
Latitude:	-90
Longitude:	180

NAICS:

EPA ID:	CAL000420125
Create Date:	2016-09-12 11:59:31.433
NAICS Code:	811111
NAICS Description:	General Automotive Repair
Issued EPA ID Date:	2016-09-12 11:59:31.41300
Inactive Date:	Not reported
Facility Name:	JESSIES RADIATOR & AUTOMOTIVE
Facility Address:	1777 N VENTURA AVE
Facility Address 2:	Not reported
Facility City:	VENTURA
Facility County:	Not reported
Facility State:	CA
Facility Zip:	93001

Name:	PRODUCTION TOOL SPECIALITIES
Address:	1777 N VENTURA AVE
Address 2:	Not reported
City,State,Zip:	VENTURA, CA 93001
EPA ID:	CAL000066322
Inactive Date:	06/30/2012
Create Date:	03/11/1992
Last Act Date:	Not reported
Mailing Name:	Not reported
Mailing Address:	PO BOX 4152
Mailing Address 2:	Not reported
Mailing City,State,Zip:	VENTURA, CA 930070000
Owner Name:	BOB LLOYD
Owner Address:	1777 N VENTURA AVE
Owner Address 2:	Not reported
Owner City,State,Zip:	VENTURA, CA 930010000
Contact Name:	BOB LLOYD
Contact Address:	1777 N VENTURA AVE

PRODUCTION TOOL SPECIALITIES (Continued) **S113047276**

Contact Address 2:	Not reported
City,State,Zip:	VENTURA, CA 930010000
Facility Status:	Inactive
Facility Type:	PERMANENT
Category:	STATE
Latitude:	34.298655
Longitude:	-119.295653

NAICS:

EPA ID:	CAL000066322
Create Date:	2005-09-27 15:01:35.000
NAICS Code:	333132
NAICS Description:	Oil and Gas Field Machinery and Equipment Manufacturing
Issued EPA ID Date:	1992-03-11 00:00:00
Inactive Date:	2012-06-30 00:00:00
Facility Name:	PRODUCTION TOOL SPECIALITIES
Facility Address:	1777 N VENTURA AVE
Facility Address 2:	Not reported
Facility City:	VENTURA
Facility County:	Not reported
Facility State:	CA
Facility Zip:	930010000

P116 **R-Z OIL TOOLS INC** **CA HIST UST** **U001579014**
ENE **1688 N VENTURA AVE** **N/A**
1/8-1/4 **VENTURA, CA 93001**
0.191 mi.
1007 ft. **Site 12 of 24 in cluster P**

Relative:
Higher

Actual:
78 ft.

HIST UST:

Name:	R-Z OIL TOOLS INC
Address:	1688 N VENTURA AVE
City,State,Zip:	VENTURA, CA 93001
File Number:	0002CCD8
URL:	http://geotracker.waterboards.ca.gov/ustpdfs/pdf/0002CCD8.pdf
Region:	STATE
Facility ID:	00000008522
Facility Type:	Other
Other Type:	TOOLS CO.
Contact Name:	DON ZIGLER
Telephone:	8056532788
Owner Name:	R-Z OIL TOOLS, INC.
Owner Address:	1688 N. VENTURA AVE
Owner City,St,Zip:	VENTURA, CA 93001
Total Tanks:	0001
Tank Num:	001
Container Num:	01
Year Installed:	1971
Tank Capacity:	00001000
Tank Used for:	PRODUCT
Type of Fuel:	REGULAR
Container Construction Thickness:	10
Leak Detection:	Stock Inventor

R-Z OIL TOOLS INC (Continued) **U001579014**

Click here for Geo Tracker PDF:

N117 **BAY CITY FAB** **CA CERS HAZ WASTE** **S126141643**
East **1676 N VENTURA AVE** **CA CERS** **N/A**
1/8-1/4 **VENTURA, CA 93001**
0.191 mi.
1009 ft. **Site 9 of 13 in cluster N**

Relative:
Higher

Actual:
75 ft.

CERS HAZ WASTE:
Name: BAY CITY FAB
Address: 1676 N VENTURA AVE
City,State,Zip: VENTURA, CA 93001
Site ID: 563328
CERS ID: 10334482
CERS Description: Hazardous Waste Generator

CERS:
Name: BAY CITY FAB
Address: 1676 N VENTURA AVE
City,State,Zip: VENTURA, CA 93001
Site ID: 563328
CERS ID: 10334482
CERS Description: Chemical Storage Facilities

Violations:
Site ID: 563328
Site Name: BAY CITY FAB
Violation Date: 11-26-2019
Citation: HSC 6.95 25508.1(a)-(f) - California Health and Safety Code, Chapter 6.95, Section(s) 25508.1(a)-(f)
Violation Description: Failure to electronically update business plan within 30 days of any one of the following events: A 100 percent or more increase in the quantity of a previously disclosed material. Any handling of a previously undisclosed hazardous materials at or above reportable quantities. A change of business address, business ownership, or business name. A substantial change in the handler's operations that requires modification to any portion of the business plan.
Violation Notes: Returned to compliance on 01/09/2020.
Violation Division: Ventura City Fire Department
Violation Program: HMRRP
Violation Source: CERS,

Site ID: 563328
Site Name: BAY CITY FAB
Violation Date: 11-26-2019
Citation: HSC 6.95 25505(a)(4) - California Health and Safety Code, Chapter 6.95, Section(s) 25505(a)(4)
Violation Description: Failure to provide initial and annual training to all employees in safety procedures in the event of a release or threatened release of a hazardous material or failure to document and maintain training records for a minimum of three years.
Violation Notes: Returned to compliance on 01/09/2020.
Violation Division: Ventura City Fire Department
Violation Program: HMRRP
Violation Source: CERS,

Site ID: 563328
Site Name: BAY CITY FAB

BAY CITY FAB (Continued) **S126141643**

Violation Date: 10-06-2014
Citation: HSC 6.95 25508(d) - California Health and Safety Code, Chapter 6.95, Section(s) 25508(d)
Violation Description: Failure to complete and/or electronically submit a business plan when storing/handling a hazardous material at or above reportable quantities.
Violation Notes: Returned to compliance on 11/04/2014.
Violation Division: Ventura City Fire Department
Violation Program: HMRRP
Violation Source: CERS,

Site ID: 563328
Site Name: BAY CITY FAB
Violation Date: 11-26-2019
Citation: HSC 6.95 25508(a)(1) - California Health and Safety Code, Chapter 6.95, Section(s) 25508(a)(1)
Violation Description: Failure to establish and electronically submit an adequate training program in safety procedures in the event of a release or threatened release of a hazardous material.
Violation Notes: Returned to compliance on 01/09/2020.
Violation Division: Ventura City Fire Department
Violation Program: HMRRP
Violation Source: CERS,

Site ID: 563328
Site Name: BAY CITY FAB
Violation Date: 11-26-2019
Citation: HSC 6.95 25508(a)(1) - California Health and Safety Code, Chapter 6.95, Section(s) 25508(a)(1)
Violation Description: Failure to complete and electronically submit a business plan when storing/handling a hazardous material at or above reportable quantities.
Violation Notes: Returned to compliance on 01/09/2020.
Violation Division: Ventura City Fire Department
Violation Program: HMRRP
Violation Source: CERS,

Evaluation:
Eval General Type: Compliance Evaluation Inspection
Eval Date: 05-09-2016
Violations Found: No
Eval Type: Routine done by local agency
Eval Notes: Facility CFC compliant pertaining to the storage and handling to welding gas (oxygen, acetylene, mixes) . Fire extinguishers all serviced. Minor amounts of solvents and metal primer observed -- locker. Work areas and associated exits clear of obstructions. CERS documents verified current and accurate. Associated training conducted annauly and documented.
Eval Division: Ventura City Fire Department
Eval Program: HMRRP
Eval Source: CERS,

Eval General Type: Compliance Evaluation Inspection
Eval Date: 11-26-2019
Violations Found: Yes
Eval Type: Routine done by local agency
Eval Notes: Conducted initial inspection on 11/26/19. Submission into CERS at new

BAY CITY FAB (Continued) **S126141643**

location required and completed.
Eval Division: Ventura City Fire Department
Eval Program: HMRRP
Eval Source: CERS,

Eval General Type: Compliance Evaluation Inspection
Eval Date: 10-06-2014
Violations Found: Yes
Eval Type: Routine done by local agency
Eval Notes: Not reported
Eval Division: Ventura City Fire Department
Eval Program: HMRRP
Eval Source: CERS,

Eval General Type: Compliance Evaluation Inspection
Eval Date: 04-14-2016
Violations Found: No
Eval Type: Routine done by local agency
Eval Notes: WATCHLIST INSPECTION
Eval Division: Ventura County Environmental Health
Eval Program: HW
Eval Source: CERS,

Coordinates:
Site ID: 563328
Facility Name: BAY CITY FAB
Env Int Type Code: HMBP
Program ID: 10334482
Coord Name: Not reported
Ref Point Type Desc: Center of a facility or station.,
Latitude: 34.297870
Longitude: -119.295330

Affiliation:
Affiliation Type Desc: Identification Signer
Entity Name: Lisa Patton
Entity Title: Secretary
Affiliation Address: Not reported
Affiliation City: Not reported
Affiliation State: Not reported
Affiliation Country: Not reported
Affiliation Zip: Not reported
Affiliation Phone: ,

Affiliation Type Desc: Legal Owner
Entity Name: STEVE PATTON
Entity Title: Not reported
Affiliation Address: 1676 N VENTURA AVE
Affiliation City: VENTURA
Affiliation State: CA
Affiliation Country: United States
Affiliation Zip: 93001
Affiliation Phone: (805) 653-0055,

Affiliation Type Desc: Parent Corporation
Entity Name: BAY CITY FABRICATION

BAY CITY FAB (Continued) **S126141643**

Entity Title:	Not reported
Affiliation Address:	Not reported
Affiliation City:	Not reported
Affiliation State:	Not reported
Affiliation Country:	Not reported
Affiliation Zip:	Not reported
Affiliation Phone:	,
Affiliation Type Desc:	Document Preparer
Entity Name:	Lisa Patton
Entity Title:	Not reported
Affiliation Address:	Not reported
Affiliation City:	Not reported
Affiliation State:	Not reported
Affiliation Country:	Not reported
Affiliation Zip:	Not reported
Affiliation Phone:	,
Affiliation Type Desc:	Facility Mailing Address
Entity Name:	Mailing Address
Entity Title:	Not reported
Affiliation Address:	1676 N VENTURA AVE
Affiliation City:	VENTURA
Affiliation State:	CA
Affiliation Country:	Not reported
Affiliation Zip:	93001
Affiliation Phone:	,
Affiliation Type Desc:	CUPA District
Entity Name:	Ventura County Environmental Health
Entity Title:	Not reported
Affiliation Address:	800 South Victoria Avenue
Affiliation City:	Ventura
Affiliation State:	CA
Affiliation Country:	Not reported
Affiliation Zip:	93009
Affiliation Phone:	(805) 654-2813,
Affiliation Type Desc:	Operator
Entity Name:	STEVE PATTON
Entity Title:	Not reported
Affiliation Address:	Not reported
Affiliation City:	Not reported
Affiliation State:	Not reported
Affiliation Country:	Not reported
Affiliation Zip:	Not reported
Affiliation Phone:	(805) 712-2904,
Affiliation Type Desc:	Environmental Contact
Entity Name:	STEVE PATTON
Entity Title:	Not reported
Affiliation Address:	1676 N VENTURA AVE
Affiliation City:	VENTURA
Affiliation State:	CA
Affiliation Country:	Not reported
Affiliation Zip:	93001
Affiliation Phone:	,

N118 **QUALITY MACHINE SHOP** **RCRA NonGen / NLR** **1024794827**
East **1676 N VENTURA AVE** **CAL000153845**
1/8-1/4 **VENTURA, CA 93001**
0.191 mi.
1009 ft. **Site 10 of 13 in cluster N**

Relative: **Higher**

Actual: **75 ft.**

RCRA Listings:

Date Form Received by Agency:		20011102
Handler Name:	QUALITY MACHINE SHOP	
Handler Address:		1676 N VENTURA AVE
Handler City,State,Zip:		VENTURA, CA 93001-0000
EPA ID:		CAL000153845
Contact Name:		DAVID GUDINO
Contact Address:		1676 N VENTURA AVE
Contact City,State,Zip:		VENTURA, CA 93001
Contact Telephone:		805-653-7944
Contact Fax:		805-653-0701
Contact Email:		QUALITYMCH@AOL.COM
Contact Title:		Not reported
EPA Region:		09
Land Type:		Not reported
Federal Waste Generator Description:		Not a generator, verified
Non-Notifier:		Not reported
Biennial Report Cycle:		Not reported
Accessibility:		Not reported
Active Site Indicator:		Handler Activities
State District Owner:		Not reported
State District:		Not reported
Mailing Address:		1676 N VENTURA AVE
Mailing City,State,Zip:		VENTURA, CA 93001-0000
Owner Name:	DAVID V GUDINO	
Owner Type:		Other
Operator Name:	DAVID GUDINO	
Operator Type:		Other
Short-Term Generator Activity:		No
Importer Activity:		No
Mixed Waste Generator:		No
Transporter Activity:		No
Transfer Facility Activity:		No
Recycler Activity with Storage:		No
Small Quantity On-Site Burner Exemption:		No
Smelting Melting and Refining Furnace Exemption:		No
Underground Injection Control:		No
Off-Site Waste Receipt:		No
Universal Waste Indicator:		Yes
Universal Waste Destination Facility:		Yes
Federal Universal Waste:		No
Active Site Fed-Reg Treatment Storage and Disposal Facility:		Not reported
Active Site Converter Treatment storage and Disposal Facility:		Not reported
Active Site State-Reg Treatment Storage and Disposal Facility:		Not reported
Active Site State-Reg Handler:		---
Federal Facility Indicator:		Not reported
Hazardous Secondary Material Indicator:		N
Sub-Part K Indicator:		Not reported
Commercial TSD Indicator:		No
Treatment Storage and Disposal Type:		Not reported
2018 GPRA Permit Baseline:		Not on the Baseline
2018 GPRA Renewals Baseline:		Not on the Baseline
Permit Renewals Workload Universe:		Not reported

QUALITY MACHINE SHOP (Continued) **1024794827**

Permit Workload Universe:	Not reported
Permit Progress Universe:	Not reported
Post-Closure Workload Universe:	Not reported
Closure Workload Universe:	Not reported
202 GPRA Corrective Action Baseline:	No
Corrective Action Workload Universe:	No
Subject to Corrective Action Universe:	No
Non-TSDFs Where RCRA CA has Been Imposed Universe:	No
TSDFs Potentially Subject to CA Under 3004 (u)/(v) Universe:	No
TSDFs Only Subject to CA under Discretionary Auth Universe:	No
Corrective Action Priority Ranking:	No NCAPS ranking
Environmental Control Indicator:	No
Institutional Control Indicator:	No
Human Exposure Controls Indicator:	N/A
Groundwater Controls Indicator:	N/A
Operating TSDF Universe:	Not reported
Full Enforcement Universe:	Not reported
Significant Non-Complier Universe:	No
Unaddressed Significant Non-Complier Universe:	No
Addressed Significant Non-Complier Universe:	No
Significant Non-Complier With a Compliance Schedule Universe:	No
Financial Assurance Required: Not reported	
Handler Date of Last Change:	20180905
Recognized Trader-Importer:	No
Recognized Trader-Exporter:	No
Importer of Spent Lead Acid Batteries:	No
Exporter of Spent Lead Acid Batteries:	No
Recycler Activity Without Storage:	No
Manifest Broker:	No
Sub-Part P Indicator:	No

Handler - Owner Operator:

Owner/Operator Indicator:	Owner
Owner/Operator Name: DAVID V GUDINO	
Legal Status:	Other
Date Became Current:	Not reported
Date Ended Current:	Not reported
Owner/Operator Address:	1676 N VENTURA AVE
Owner/Operator City,State,Zip:	VENTURA, CA 93001-0000
Owner/Operator Telephone:	805-653-7944
Owner/Operator Telephone Ext:	Not reported
Owner/Operator Fax:	Not reported
Owner/Operator Email:	Not reported

Owner/Operator Indicator:	Operator
Owner/Operator Name: DAVID GUDINO	
Legal Status:	Other
Date Became Current:	Not reported
Date Ended Current:	Not reported
Owner/Operator Address:	1676 N VENTURA AVE
Owner/Operator City,State,Zip:	VENTURA, CA 93001
Owner/Operator Telephone:	805-653-7944
Owner/Operator Telephone Ext:	Not reported
Owner/Operator Fax:	Not reported
Owner/Operator Email:	Not reported

QUALITY MACHINE SHOP (Continued) **1024794827**

Historic Generators:
Receive Date: 20011102
Handler Name: QUALITY MACHINE SHOP
Federal Waste Generator Description: Not a generator, verified
State District Owner: Not reported
Large Quantity Handler of Universal Waste: No
Recognized Trader Importer: No
Recognized Trader Exporter: No
Spent Lead Acid Battery Importer: No
Spent Lead Acid Battery Exporter: No
Current Record: Yes
Non Storage Recycler Activity: Not reported
Electronic Manifest Broker: Not reported

List of NAICS Codes and Descriptions:
NAICS Code: 3327
NAICS Description: MACHINE SHOPS; TURNED PRODUCT; AND SCREW, NUT, AND BOLT MANUFACTURING

Facility Has Received Notices of Violations:
Violations: No Violations Found

Evaluation Action Summary:
Evaluations: No Evaluations Found

P119 **REED LAND CLEARING INC** **CA UST** **1000183378**
ENE **1720 VENTURA AVE** **CA SWEEPS UST** **CAD075283812**
1/8-1/4 **VENTURA, CA 93001** **CA HIST UST**
0.193 mi. **CA FID UST**
1018 ft. **Site 13 of 24 in cluster P** **RCRA NonGen / NLR**
FINDS
Relative: **ECHO**
Higher

Actual: **78 ft.**

UST:
Name: REED LAND CLEARING INC.
Address: 1720 N VENTURA AVE
City,State,Zip: VENTURA, CA 93001
Facility ID: 056-001-004037
Permitting Agency: VENTURA COUNTY
CERSID: Not reported
Latitude: 34.29827
Longitude: -119.2957
Owner type: Not reported
Facility type: Not reported
Num of inuse ust: Not reported
Num of closed ust: Not reported
Num of oos ust: Not reported
Epa region: Not reported
Tribal lands: Not reported
Tank owner name: Not reported
Tank owner mailing address: Not reported
Tank owner mailing city: Not reported
Tank owner mailing zip: Not reported
Tank owner mailing state: Not reported
Tank operator name: Not reported
Tank operator mailing address: Not reported

REED LAND CLEARING INC (Continued) **1000183378**

Tank operator mailing city: Not reported
Tank operator mailing zip: Not reported
Tank operator mailing state: Not reported
Tankidnumber: Not reported
Tank status: Not reported
Tank configuration: Not reported
Tank closure date: Not reported
Tank installation date: Not reported
Tank num of compartments: Not reported
Tank contents: Not reported
Tank capacity gallons: Not reported
Tank type: Not reported
Tank pc construction: Not reported
Tank pwpiping construction: Not reported
Tank piping type: Not reported
Tank piping construction: Not reported
Tank sacrificial anode: Not reported
Tank cp impressed current: Not reported
Tank cp shutoff: Not reported
Tank alarms: Not reported
Tank ball float: Not reported
Tank spill bucket: Not reported

SWEEPS UST:
Name: REED LAND CLEARING INC.
Address: 1720 N VENTURA AVE
City: VENTURA
Status: Active
Comp Number: 9026
Number: 9
Board Of Equalization: 44-030925
Referral Date: 07-01-85
Action Date: Not reported
Created Date: 02-29-88
Owner Tank Id: 1
SWRCB Tank Id: 56-020-009026-000001
Tank Status: A
Capacity: 10000
Active Date: 07-01-85
Tank Use: M.V. FUEL
STG: P
Content: DIESEL
Number Of Tanks: 3

Name: REED LAND CLEARING INC.
Address: 1720 N VENTURA AVE
City: VENTURA
Status: Active
Comp Number: 9026
Number: 9
Board Of Equalization: 44-030925
Referral Date: 07-01-85
Action Date: Not reported
Created Date: 02-29-88
Owner Tank Id: 2
SWRCB Tank Id: 56-020-009026-000002
Tank Status: A

REED LAND CLEARING INC (Continued) **1000183378**

Capacity: 4000
Active Date: 07-01-85
Tank Use: M.V. FUEL
STG: P
Content: LEADED
Number Of Tanks: Not reported

Name: REED LAND CLEARING INC.
Address: 1720 N VENTURA AVE
City: VENTURA
Status: Active
Comp Number: 9026
Number: 9
Board Of Equalization: 44-030925
Referral Date: 07-01-85
Action Date: Not reported
Created Date: 02-29-88
Owner Tank Id: 3
SWRCB Tank Id: 56-020-009026-000003
Tank Status: A
Capacity: 1000
Active Date: 07-01-85
Tank Use: OIL
STG: W
Content: WASTE OIL
Number Of Tanks: Not reported

HIST UST:
Name: REED LAND CLEARING INC
Address: 1720 NORTH VENTURA AVENUE
City,State,Zip: VENTURA, CA 93001
File Number: 0002CD18
URL: http://geotracker.waterboards.ca.gov/ustpdfs/pdf/0002CD18.pdf
Region: STATE
Facility ID: 00000009026
Facility Type: Other
Other Type: LANDSCAPING
Contact Name: BOB SMITH OIL COMPANY
Telephone: 8056483075
Owner Name: REED LAND CLEARING, INC.
Owner Address: 1720 NORTH VENTURA AVENUE
Owner City,St,Zip: VENTURA, CA 93001
Total Tanks: 0003

Tank Num: 001
Container Num: 1
Year Installed: Not reported
Tank Capacity: 00010000
Tank Used for: PRODUCT
Type of Fuel: DIESEL
Container Construction Thickness: Not reported
Leak Detection: Stock Inventor

Tank Num: 002
Container Num: 2
Year Installed: Not reported
Tank Capacity: 00004000

REED LAND CLEARING INC (Continued) **1000183378**

Tank Used for: PRODUCT
Type of Fuel: REGULAR
Container Construction Thickness: Not reported
Leak Detection: Stock Inventor

Tank Num: 003
Container Num: 3
Year Installed: Not reported
Tank Capacity: 00001000
Tank Used for: WASTE
Type of Fuel: WASTE OIL
Container Construction Thickness: Not reported
Leak Detection: Pressure Test

Click here for Geo Tracker PDF:

CA FID UST:
Facility ID: 56002569
Regulated By: UTNKA
Regulated ID: 00009026
Cortese Code: Not reported
SIC Code: Not reported
Facility Phone: 8056483075
Mail To: Not reported
Mailing Address: 1720 N VENTURA AVE
Mailing Address 2: Not reported
Mailing City,St,Zip: VENTURA 93001
Contact: Not reported
Contact Phone: Not reported
DUNs Number: Not reported
NPDES Number: Not reported
EPA ID: Not reported
Comments: Not reported
Status: Active

RCRA Listings:
Date Form Received by Agency: 20100715
Handler Name: REED LAND CLEARING INC
Handler Address: 1720 VENTURA AVE
Handler City,State,Zip: VENTURA, CA 93001
EPA ID: CAD075283812
Contact Name: JANNES GOFOURTH
Contact Address: 3776 ALISO CYN RD
Contact City,State,Zip: SANTA PAULA, CA 93060
Contact Telephone: 805-659-3814
Contact Fax: Not reported
Contact Email: Not reported
Contact Title: CORP SEC
EPA Region: 09
Land Type: Other
Federal Waste Generator Description: Not a generator, verified
Non-Notifier: Not reported
Biennial Report Cycle: Not reported
Accessibility: Not reported
Active Site Indicator: Not reported
State District Owner: CA

REED LAND CLEARING INC (Continued) **1000183378**

State District:		3
Mailing Address:		3776 ALISO CYN RD
Mailing City,State,Zip:		SANTA PAULA, CA 93060
Owner Name:	REED LAND CLEARING INC	
Owner Type:		Private
Operator Name:	NOT REQUIRED	
Operator Type:		Private
Short-Term Generator Activity:		No
Importer Activity:		No
Mixed Waste Generator:		No
Transporter Activity:		No
Transfer Facility Activity:		No
Recycler Activity with Storage:		No
Small Quantity On-Site Burner Exemption:		No
Smelting Melting and Refining Furnace Exemption:		No
Underground Injection Control:		No
Off-Site Waste Receipt:		No
Universal Waste Indicator:		No
Universal Waste Destination Facility:		No
Federal Universal Waste:		No
Active Site Fed-Reg Treatment Storage and Disposal Facility:		Not reported
Active Site Converter Treatment storage and Disposal Facility:		Not reported
Active Site State-Reg Treatment Storage and Disposal Facility:		Not reported
Active Site State-Reg Handler:		---
Federal Facility Indicator:		Not reported
Hazardous Secondary Material Indicator:		NN
Sub-Part K Indicator:		Not reported
Commercial TSD Indicator:		No
Treatment Storage and Disposal Type:		Not reported
2018 GPRA Permit Baseline:		Not on the Baseline
2018 GPRA Renewals Baseline:		Not on the Baseline
Permit Renewals Workload Universe:		Not reported
Permit Workload Universe:		Not reported
Permit Progress Universe:		Not reported
Post-Closure Workload Universe:		Not reported
Closure Workload Universe:		Not reported
202 GPRA Corrective Action Baseline:		No
Corrective Action Workload Universe:		No
Subject to Corrective Action Universe:		No
Non-TSDFs Where RCRA CA has Been Imposed Universe:		No
TSDFs Potentially Subject to CA Under 3004 (u)/(v) Universe:		No
TSDFs Only Subject to CA under Discretionary Auth Universe:		No
Corrective Action Priority Ranking:		No NCAPS ranking
Environmental Control Indicator:		No
Institutional Control Indicator:		No
Human Exposure Controls Indicator:		N/A
Groundwater Controls Indicator:		N/A
Operating TSDF Universe:		Not reported
Full Enforcement Universe:		Not reported
Significant Non-Complier Universe:		No
Unaddressed Significant Non-Complier Universe:		No
Addressed Significant Non-Complier Universe:		No
Significant Non-Complier With a Compliance Schedule Universe:		No
Financial Assurance Required:	Not reported	
Handler Date of Last Change:		20100802
Recognized Trader-Importer:		No
Recognized Trader-Exporter:		No

REED LAND CLEARING INC (Continued) **1000183378**

Importer of Spent Lead Acid Batteries: No
Exporter of Spent Lead Acid Batteries: No
Recycler Activity Without Storage: Not reported
Manifest Broker: Not reported
Sub-Part P Indicator: No

Handler - Owner Operator:
Owner/Operator Indicator: Operator
Owner/Operator Name: NOT REQUIRED
Legal Status: Private
Date Became Current: Not reported
Date Ended Current: Not reported
Owner/Operator Address: NOT REQUIRED
Owner/Operator City,State,Zip: NOT REQUIRED, ME 99999
Owner/Operator Telephone: 415-555-1212
Owner/Operator Telephone Ext: Not reported
Owner/Operator Fax: Not reported
Owner/Operator Email: Not reported

Owner/Operator Indicator: Owner
Owner/Operator Name: REED LAND CLEARING INC
Legal Status: Private
Date Became Current: Not reported
Date Ended Current: Not reported
Owner/Operator Address: NOT REQUIRED
Owner/Operator City,State,Zip: NOT REQUIRED, ME 99999
Owner/Operator Telephone: 415-555-1212
Owner/Operator Telephone Ext: Not reported
Owner/Operator Fax: Not reported
Owner/Operator Email: Not reported

Owner/Operator Indicator: Operator
Owner/Operator Name: NOT REQUIRED
Legal Status: Private
Date Became Current: Not reported
Date Ended Current: Not reported
Owner/Operator Address: NOT REQUIRED
Owner/Operator City,State,Zip: NOT REQUIRED, ME 99999
Owner/Operator Telephone: 415-555-1212
Owner/Operator Telephone Ext: Not reported
Owner/Operator Fax: Not reported
Owner/Operator Email: Not reported

Owner/Operator Indicator: Owner
Owner/Operator Name: REED LAND CLEARING INC
Legal Status: Private
Date Became Current: Not reported
Date Ended Current: Not reported
Owner/Operator Address: NOT REQUIRED
Owner/Operator City,State,Zip: NOT REQUIRED, ME 99999
Owner/Operator Telephone: 415-555-1212
Owner/Operator Telephone Ext: Not reported
Owner/Operator Fax: Not reported
Owner/Operator Email: Not reported

REED LAND CLEARING INC (Continued) **1000183378**

Historic Generators:
Receive Date: 19820514
Handler Name: REED LAND CLEARING INC
Federal Waste Generator Description: Not a generator, verified
State District Owner: CA
Large Quantity Handler of Universal Waste: No
Recognized Trader Importer: No
Recognized Trader Exporter: No
Spent Lead Acid Battery Importer: No
Spent Lead Acid Battery Exporter: No
Current Record: No
Non Storage Recycler Activity: Not reported
Electronic Manifest Broker: Not reported

Receive Date: 20100715
Handler Name: REED LAND CLEARING INC
Federal Waste Generator Description: Not a generator, verified
State District Owner: CA
Large Quantity Handler of Universal Waste: No
Recognized Trader Importer: No
Recognized Trader Exporter: No
Spent Lead Acid Battery Importer: No
Spent Lead Acid Battery Exporter: No
Current Record: Yes
Non Storage Recycler Activity: Not reported
Electronic Manifest Broker: Not reported

List of NAICS Codes and Descriptions:
NAICS Codes: No NAICS Codes Found

Facility Has Received Notices of Violation:
Found Violation: Yes
Agency Which Determined Violation: State
Violation Short Description: Generators - General
Date Violation was Determined: 19850520
Actual Return to Compliance Date: 19900520
Return to Compliance Qualifier: Not Resolved
Violation Responsible Agency: State
Scheduled Compliance Date: Not reported
Enforcement Identifier: Not reported
Date of Enforcement Action: Not reported
Enforcement Responsible Agency: Not reported
Enforcement Docket Number: Not reported
Enforcement Attorney: Not reported
Corrective Action Component: Not reported
Appeal Initiated Date: Not reported
Appeal Resolution Date: Not reported
Disposition Status Date: Not reported
Disposition Status: Not reported
Disposition Status Description: Not reported
Consent/Final Order Sequence Number:Not reported
Consent/Final Order Respondent Name: Not reported
Consent/Final Order Lead Agency: Not reported
Enforcement Type: Not reported
Enforcement Responsible Person: Not reported
Enforcement Responsible Sub-Organization: Not reported

REED LAND CLEARING INC (Continued) **1000183378**

SEP Sequence Number: Not reported
SEP Expenditure Amount: Not reported
SEP Scheduled Completion Date: Not reported
SEP Actual Date: Not reported
SEP Defaulted Date: Not reported
SEP Type: Not reported
SEP Type Description: Not reported
Proposed Amount: Not reported
Final Monetary Amount: Not reported
Paid Amount: Not reported
Final Count: Not reported
Final Amount: Not reported

Found Violation: No
Agency Which Determined Violation: Not reported
Violation Short Description: Not reported
Date Violation was Determined: Not reported
Actual Return to Compliance Date: Not reported
Return to Compliance Qualifier: Not reported
Violation Responsible Agency: Not reported
Scheduled Compliance Date: Not reported
Enforcement Identifier: Not reported
Date of Enforcement Action: Not reported
Enforcement Responsible Agency: Not reported
Enforcement Docket Number: Not reported
Enforcement Attorney: Not reported
Corrective Action Component: Not reported
Appeal Initiated Date: Not reported
Appeal Resolution Date: Not reported
Disposition Status Date: Not reported
Disposition Status: Not reported
Disposition Status Description: Not reported
Consent/Final Order Sequence Number: Not reported
Consent/Final Order Respondent Name: Not reported
Consent/Final Order Lead Agency: Not reported
Enforcement Type: Not reported
Enforcement Responsible Person: Not reported
Enforcement Responsible Sub-Organization: Not reported
SEP Sequence Number: Not reported
SEP Expenditure Amount: Not reported
SEP Scheduled Completion Date: Not reported
SEP Actual Date: Not reported
SEP Defaulted Date: Not reported
SEP Type: Not reported
SEP Type Description: Not reported
Proposed Amount: Not reported
Final Monetary Amount: Not reported
Paid Amount: Not reported
Final Count: Not reported
Final Amount: Not reported

Found Violation: Yes
Agency Which Determined Violation: State
Violation Short Description: Generators - General
Date Violation was Determined: 19850520
Actual Return to Compliance Date: 19851007
Return to Compliance Qualifier: Observed

REED LAND CLEARING INC (Continued) **1000183378**

Violation Responsible Agency:	State
Scheduled Compliance Date:	Not reported
Enforcement Identifier:	Not reported
Date of Enforcement Action:	Not reported
Enforcement Responsible Agency:	Not reported
Enforcement Docket Number:	Not reported
Enforcement Attorney:	Not reported
Corrective Action Component:	Not reported
Appeal Initiated Date:	Not reported
Appeal Resolution Date:	Not reported
Disposition Status Date:	Not reported
Disposition Status:	Not reported
Disposition Status Description:	Not reported
Consent/Final Order Sequence Number:	Not reported
Consent/Final Order Respondent Name:	Not reported
Consent/Final Order Lead Agency:	Not reported
Enforcement Type:	Not reported
Enforcement Responsible Person:	Not reported
Enforcement Responsible Sub-Organization:	Not reported
SEP Sequence Number:	Not reported
SEP Expenditure Amount:	Not reported
SEP Scheduled Completion Date:	Not reported
SEP Actual Date:	Not reported
SEP Defaulted Date:	Not reported
SEP Type:	Not reported
SEP Type Description:	Not reported
Proposed Amount:	Not reported
Final Monetary Amount:	Not reported
Paid Amount:	Not reported
Final Count:	Not reported
Final Amount:	Not reported

Evaluation Action Summary:

Evaluation Date:	19850520
Evaluation Responsible Agency:	State Contractor/Grantee
Found Violation:	Yes
Evaluation Type Description:	COMPLIANCE EVALUATION INSPECTION ON-SITE
Evaluation Responsible Person Identifier:	R9EPA
Evaluation Responsible Sub-Organization:	Not reported
Actual Return to Compliance Date:	19900520
Scheduled Compliance Date:	Not reported
Date of Request:	Not reported
Date Response Received:	Not reported
Request Agency:	Not reported
Former Citation:	Not reported

Evaluation Date:	19850520
Evaluation Responsible Agency:	State
Found Violation:	No
Evaluation Type Description:	COMPLIANCE EVALUATION INSPECTION ON-SITE
Evaluation Responsible Person Identifier:	R9STA
Evaluation Responsible Sub-Organization:	Not reported
Actual Return to Compliance Date:	Not reported
Scheduled Compliance Date:	Not reported
Date of Request:	Not reported
Date Response Received:	Not reported
Request Agency:	Not reported

REED LAND CLEARING INC (Continued) **1000183378**

Former Citation:	Not reported
Evaluation Date:	19850520
Evaluation Responsible Agency:	State
Found Violation:	Yes
Evaluation Type Description:	FINANCIAL RECORD REVIEW
Evaluation Responsible Person Identifier:	R9STA
Evaluation Responsible Sub-Organization:	Not reported
Actual Return to Compliance Date:	19851007
Scheduled Compliance Date:	Not reported
Date of Request:	Not reported
Date Response Received:	Not reported
Request Agency:	Not reported
Former Citation:	Not reported

FINDS:
Registry ID: 110042271528

Click Here for FRS Facility Detail Report:

Environmental Interest/Information System:
RCRAInfo is a national information system that supports the Resource Conservation and Recovery Act (RCRA) program through the tracking of events and activities related to facilities that generate, transport, and treat, store, or dispose of hazardous waste. RCRAInfo allows RCRA program staff to track the notification, permit, compliance, and corrective action activities required under RCRA.

Click this hyperlink while viewing on your computer to access additional FINDS: detail in the EDR Site Report.

ECHO:

Envid:	1000183378
Registry ID:	110042271528
DFR URL:	http://echo.epa.gov/detailed-facility-report?fid=110042271528
Name:	REED LAND CLEARING INC
Address:	1720 VENTURA AVE
City,State,Zip:	VENTURA, CA 93001

P120 **MAXIM DOUGLAS** **CA HIST UST** **U001578975**
ENE **1726 N VENTURA AVE STE A** **CA CERS** **N/A**
1/8-1/4 **VENTURA, CA 93001**
0.193 mi.
1019 ft. **Site 14 of 24 in cluster P**

Relative:
Higher

Actual:
78 ft.

HIST UST:

Name:	GALLO DISTRIBUTING COMPANY
Address:	1726 N VENTURA AVE
City,State,Zip:	VENTURA, CA 93001
File Number:	0002CD1C
URL:	http://geotracker.waterboards.ca.gov/ustpdfs/pdf/0002CD1C.pdf
Region:	STATE
Facility ID:	00000027826
Facility Type:	Other
Other Type:	WAREHOUSE
Contact Name:	JIM TOLMIE
Telephone:	8056486853

MAXIM DOUGLAS (Continued) **U001578975**

Owner Name:	REED RENTALS
Owner Address:	4120 IVY ST.
Owner City,St,Zip:	VENTURA, CA 93003
Total Tanks:	0001
Tank Num:	001
Container Num:	1
Year Installed:	1962
Tank Capacity:	00001000
Tank Used for:	PRODUCT
Type of Fuel:	DIESEL
Container Construction Thickness:	10
Leak Detection:	Visual, Stock Inventor, Pressure Test

Click here for Geo Tracker PDF:

CERS:

Name:	MAXIM DOUGLAS
Address:	1726 N VENTURA AVE STE A
City,State,Zip:	VENTURA, CA 93001
Site ID:	47188
CERS ID:	10335442
CERS Description:	Chemical Storage Facilities

Violations:

Site ID:	47188
Site Name:	MAXIM DOUGLAS
Violation Date:	12-16-2021
Citation:	HSC 6.95 25508(a)(3) - California Health and Safety Code, Chapter 6.95, Section(s) 25508(a)(3)
Violation Description:	Failure to establish and electronically submit an adequate emergency response plan and procedures for a release or threatened release of a hazardous material.
Violation Notes:	Returned to compliance on 02/14/2022. Failure to submit an adequate emergency response plan with current Emergency Response & Agency Notification Numbers in the Emergency Response Contingency Plan. <p style="color:red;">Log in to CERS at cers.calepa.ca.gov to submit a revised Emergency Response Plan with the correct contact information listed below: <u>Emergency Response Phone Numbers</u> Local Unified Program Agency (805) 654-2813 Other(specify) Ventura City Fire Department (805) 658-4717 <u>Agency Notification Phone Numbers</u> Department of Toxic Substances (DTSC) (916) 255-3545 Regional Water Quality Control Board (RWQCB) to (213) 576-6600 State Fire Marshall to (916) 323-7390
Violation Division:	Ventura City Fire Department
Violation Program:	HMRRP
Violation Source:	CERS,

Site ID:	47188
Site Name:	MAXIM DOUGLAS
Violation Date:	12-16-2021
Citation:	HSC 6.95 25508(a)(3) - California Health and Safety Code, Chapter 6.95, Section(s) 25508(a)(3)
Violation Description:	Failure to complete and electronically submit hazardous material inventory information for all reportable hazardous materials on site at or above reportable quantities.

MAXIM DOUGLAS (Continued) **U001578975**

Violation Notes: Returned to compliance on 01/19/2022. Failure to electronically submit complete and accurate hazardous materials inventory information. <p style="color:red;">Log in to CERS at cers.calepa.ca.gov to update the information below in the Hazardous Materials Inventory. Acetic Acid Methyl Ester Largest Container: 55 gal Max Daily Amount: 110 gal Storage Pressure: Ambient Storage Temperature: Ambient Concrete Largest Container: 92 pounds Max Daily Amount: enter total volume of pallet in pounds Storage Pressure: Ambient Storage Temperature: Ambient Acetone Largest Container: 55 gal Max Daily Amount: 110 gal Storage Pressure: Ambient Storage Temperature: Ambient Polyester Resin Largest Container: 55 gal Max Daily Amount: 110 gal Storage Pressure: Ambient Storage Temperature: Ambient Vinylester Resin Largest Container: 55 gal Max Daily Amount: 165 gal Storage Pressure: Ambient Storage Temperature: Ambient
Violation Division: Ventura City Fire Department
Violation Program: HMRRP
Violation Source: CERS,

Site ID: 47188
Site Name: MAXIM DOUGLAS
Violation Date: 12-16-2021
Citation: HSC 6.95 25508(a)(3) - California Health and Safety Code, Chapter 6.95, Section(s) 25508(a)(3)
Violation Description: Failure to complete and electronically submit a site map with all required content.
Violation Notes: Returned to compliance on 01/19/2022. Failure to provide all required content on the site map. Submitted map is missing the following: Emergency shutoffs (electrical, gas, water, etc.) Designated staging areas for emergency evacuations Emergency response equipment (fire hydrants, fire dept connections, etc.) <p style="color:red;">Log in to CERS at cers.calepa.ca.gov to upload a revised map to indicate the current location of the following: - Emergency shutoffs (electrical, gas, water, etc.) - Designated staging areas for emergency evacuations - Emergency response equipment (fire hydrants, fire dept connections, etc.)
Violation Division: Ventura City Fire Department
Violation Program: HMRRP
Violation Source: CERS,

Evaluation:
Eval General Type: Compliance Evaluation Inspection
Eval Date: 06-15-2015
Violations Found: No
Eval Type: Routine done by local agency
Eval Notes: Both facilities observed to CFC compliant with regards to the storage and handling of hazardous materials (RQ: epoxy resin), emergency accessing and fire exinguishers. Requisite documents on site (training program/signoff, response plan) current and complete. Corresponding CERS input approved: current and complete.
Eval Division: Ventura City Fire Department
Eval Program: HMRRP
Eval Source: CERS,

Eval General Type: Compliance Evaluation Inspection

MAXIM DOUGLAS (Continued) **U001578975**

Eval Date: 12-04-2017
Violations Found: No
Eval Type: Routine done by local agency
Eval Notes: Not reported
Eval Division: Ventura City Fire Department
Eval Program: HMRRP
Eval Source: CERS,

Eval General Type: Compliance Evaluation Inspection
Eval Date: 12-16-2021
Violations Found: Yes
Eval Type: Routine done by local agency
Eval Notes: Onsite to conduct a hazardous materials inspection. Last inspection conducted on 12/4/2017. Consent to inspect provided by Douglas Grigg Businesses are required to annually certify their Hazardous Materials Business Plan electronically through the California Environmental Reporting System (CERS) at cers.calepa.ca.gov. Required Business Plan Contents: Owner/Operator Page, Business Activities Page, Hazardous Materials/Waste Inventory, Site Map, Employee Training and Emergency Response Plan. Business plan was available and reviewed. Annual Submittal: Last submittal made on 2/2/2021. Facility Information: Billing Contact, Primary and Secondary Emergency Contacts, and Environmental Contact are current. Observed Inventory: See Violation #10. Main Bldg Forton (55 gal x1) Acetic Acid Methyl Ester (55 gal... [TRUNCATED: Refer to full Inspection Report]
Eval Division: Ventura City Fire Department
Eval Program: HMRRP
Eval Source: CERS,

Affiliation:
Affiliation Type Desc: CUPA District
Entity Name: Ventura County Environmental Health
Entity Title: Not reported
Affiliation Address: 800 South Victoria Avenue
Affiliation City: Ventura
Affiliation State: CA
Affiliation Country: Not reported
Affiliation Zip: 93009
Affiliation Phone: (805) 654-2813,

Affiliation Type Desc: Environmental Contact
Entity Name: DOUGLAS GRIGG
Entity Title: Not reported
Affiliation Address: 1726 N VENTURA AVE, STE A
Affiliation City: VENTURA
Affiliation State: CA
Affiliation Country: Not reported
Affiliation Zip: 93001
Affiliation Phone: ,

Affiliation Type Desc: Identification Signer
Entity Name: DOUGLAS GRIGG
Entity Title: President
Affiliation Address: Not reported

MAXIM DOUGLAS (Continued) **U001578975**

Affiliation City:	Not reported
Affiliation State:	Not reported
Affiliation Country:	Not reported
Affiliation Zip:	Not reported
Affiliation Phone:	,
Affiliation Type Desc:	Legal Owner
Entity Name:	DOUGLAS GRIGG
Entity Title:	Not reported
Affiliation Address:	1726 N VENTURA AVE STE A
Affiliation City:	VENTURA
Affiliation State:	CA
Affiliation Country:	United States
Affiliation Zip:	93001
Affiliation Phone:	(805) 648-7761,
Affiliation Type Desc:	Parent Corporation
Entity Name:	MAXIM DOUGLAS
Entity Title:	Not reported
Affiliation Address:	Not reported
Affiliation City:	Not reported
Affiliation State:	Not reported
Affiliation Country:	Not reported
Affiliation Zip:	Not reported
Affiliation Phone:	,
Affiliation Type Desc:	Operator
Entity Name:	DOUGLAS GRIGG
Entity Title:	Not reported
Affiliation Address:	Not reported
Affiliation City:	Not reported
Affiliation State:	Not reported
Affiliation Country:	Not reported
Affiliation Zip:	Not reported
Affiliation Phone:	(310) 418-2999,
Affiliation Type Desc:	Document Preparer
Entity Name:	Larry Johnson
Entity Title:	Not reported
Affiliation Address:	Not reported
Affiliation City:	Not reported
Affiliation State:	Not reported
Affiliation Country:	Not reported
Affiliation Zip:	Not reported
Affiliation Phone:	,
Affiliation Type Desc:	Facility Mailing Address
Entity Name:	Mailing Address
Entity Title:	Not reported
Affiliation Address:	1726 N VENTURA AVE STE A
Affiliation City:	VENTURA
Affiliation State:	CA
Affiliation Country:	Not reported
Affiliation Zip:	93001
Affiliation Phone:	,

Q121 **HOPPER SUPPLY** **CA LUST** **S106568393**
NE **1885 VENTURA AVE** **CA CERS** **N/A**
1/8-1/4 **VENTURA, CA 93001**
0.193 mi.
1020 ft. **Site 4 of 9 in cluster Q**

Relative:
Higher

Actual:
84 ft.

VENTURA CO. LUST:
Name: HOPPER SUPPLY
Address: 1885 VENTURA AVE
City: VENTURA
Region: VENTURA
Facility ID: 95043
Status: Case Closed

CERS:
Name: HOPPER SUPPLY
Address: 1885 VENTURA AVE
City,State,Zip: VENTURA, CA 93001
Site ID: 250366
CERS ID: T0611100943
CERS Description: Leaking Underground Storage Tank Cleanup Site

Affiliation:
Affiliation Type Desc: Regional Board Caseworker
Entity Name: DANIEL PIROTTON - LOS ANGELES RWQCB (REGION 4)
Entity Title: Not reported
Affiliation Address: Not reported
Affiliation City: R4 UNKNOWN
Affiliation State: CA
Affiliation Country: Not reported
Affiliation Zip: Not reported
Affiliation Phone: 2135766714,

Q122 **HOPPER SUPPLY** **CA LUST** **S106517283**
NE **1885 VENTURA AVE** **CA Cortese** **N/A**
1/8-1/4 **VENTURA, CA 93001**
0.193 mi.
1020 ft. **Site 5 of 9 in cluster Q**

Relative:
Higher

Actual:
84 ft.

LUST REG 4:
Region: 4
Regional Board: 04
County: Ventura
Facility Id: C-95043
Status: Case Closed
Substance: Gasoline
Substance Quantity: Not reported
Local Case No: 95043
Case Type: Soil
Abatement Method Used at the Site: Excavate and Dispose
Global ID: T0611100943
W Global ID: Not reported
Staff: UNK
Local Agency: 56000L
Cross Street: Not reported
Enforcement Type: Not reported
Date Leak Discovered: 12/18/1987
Date Leak First Reported: 12/18/1987
Date Leak Record Entered: Not reported

HOPPER SUPPLY (Continued) **S106517283**

Date Confirmation Began:	12/18/1987	
Date Leak Stopped:	Not reported	
Date Case Last Changed on Database:		Not reported
Date the Case was Closed:		7/29/1997
How Leak Discovered:	Not reported	
How Leak Stopped:	Not reported	
Cause of Leak:	Not reported	
Leak Source:	Not reported	
Operator:	Not reported	
Water System:	Not reported	
Well Name:	Not reported	
Approx. Dist To Production Well (ft):		21616.752930410276040038484579
Source of Cleanup Funding:		F
Preliminary Site Assessment Workplan Submitted:		2/24/1988
Preliminary Site Assessment Began:		2/24/1988
Pollution Characterization Began:		7/11/1995
Remediation Plan Submitted:		5/28/1997
Remedial Action Underway:		5/28/1997
Post Remedial Action Monitoring Began:		Not reported
Enforcement Action Date:		Not reported
Historical Max MTBE Date:		Not reported
Hist Max MTBE Conc in Groundwater:		Not reported
Hist Max MTBE Conc in Soil:		Not reported
Significant Interim Remedial Action Taken:		Not reported
GW Qualifier:	Not reported	
Soil Qualifier:	Not reported	
Organization:	Not reported	
Owner Contact:	Not reported	
Responsible Party:	VICTOR LEASING CO	
RP Address:	Not reported	
Program:	LUST	
Lat/Long:	34.3000648 / -1	
Local Agency Staff:	EHD	
Beneficial Use:	Not reported	
Priority:	Not reported	
Cleanup Fund Id:	Not reported	
Suspended:	Not reported	
Assigned Name:	Not reported	
Summary:	Not reported	

CORTESE:

Name:	HOPPER SUPPLY
Address:	1885 VENTURA AVE
City,State,Zip:	VENTURA, CA 93001
Region:	CORTESE
Envirostor Id:	Not reported
Global ID:	T0611100943
Site/Facility Type:	LUST CLEANUP SITE
Cleanup Status:	COMPLETED - CASE CLOSED
Status Date:	Not reported
Site Code:	Not reported
Latitude:	Not reported
Longitude:	Not reported
Owner:	Not reported
Enf Type:	Not reported
Swat R:	Not reported
Flag:	active

HOPPER SUPPLY (Continued) **S106517283**

Order No:	Not reported
Waste Discharge System No:	Not reported
Effective Date:	Not reported
Region 2:	Not reported
WID Id:	Not reported
Solid Waste Id No:	Not reported
Waste Management Uit Name:	Not reported
File Name:	Active Open

Q123 **HOPPER SUPPLY** **CA LUST** **S110060683**
NE **1885 VENTURA AVE** **CA CHMIRS** **N/A**
1/8-1/4 **VENTURA, CA 93001** **CA HIST CORTESE**
0.193 mi.
1020 ft. **Site 6 of 9 in cluster Q**

Relative:
Higher

Actual:
84 ft.

LUST:

Name:	HOPPER SUPPLY
Address:	1885 VENTURA AVE
City,State,Zip:	VENTURA, CA 93001
Lead Agency:	VENTURA COUNTY
Case Type:	LUST Cleanup Site
Geo Track:	http://geotracker.waterboards.ca.gov/profile_report.asp?global_id=T0611100943
Global Id:	T0611100943
Latitude:	34.300039
Longitude:	-119.295518
Status:	Completed - Case Closed
Status Date:	07/29/1997
Case Worker:	Not reported
RB Case Number:	C-95043
Local Agency:	Not reported
File Location:	Not reported
Local Case Number:	95043
Potential Media Affect:	Soil
Potential Contaminants of Concern:	Gasoline
Site History:	Not reported

LUST:

Global Id:	T0611100943
Contact Type:	Regional Board Caseworker
Contact Name:	DANIEL PIROTTON
Organization Name:	LOS ANGELES RWQCB (REGION 4)
Address:	Not reported
City:	R4 UNKNOWN
Email:	dpirotton@waterboards.ca.gov
Phone Number:	2135766714

LUST:

Global Id:	T0611100943
Action Type:	Other
Date:	12/18/1987
Action:	Leak Reported

Global Id:	T0611100943
Action Type:	Other
Date:	12/18/1987
Action:	Leak Discovery

HOPPER SUPPLY (Continued) **S110060683**

LUST:

Global Id:	T0611100943
Status:	Open - Case Begin Date
Status Date:	12/18/1987
Global Id:	T0611100943
Status:	Open - Site Assessment
Status Date:	12/18/1987
Global Id:	T0611100943
Status:	Open - Site Assessment
Status Date:	02/24/1988
Global Id:	T0611100943
Status:	Open - Site Assessment
Status Date:	07/11/1995
Global Id:	T0611100943
Status:	Open - Remediation
Status Date:	05/28/1997
Global Id:	T0611100943
Status:	Completed - Case Closed
Status Date:	07/29/1997

CHMIRS:

Name:	Not reported
Address:	1885 NORTH VENTURA BLVD
City,State,Zip:	VENTURA, CA 93001
OES Incident Number:	10-3566
OES notification:	06/11/2010
OES Date:	Not reported
OES Time:	Not reported
Date Completed:	**Not reported**
Property Use:	Not reported
Agency Id Number:	Not reported
Agency Incident Number:	Not reported
Time Notified:	Not reported
Time Completed:	Not reported
Surrounding Area:	Not reported
Estimated Temperature:	Not reported
Property Management:	Not reported
More Than Two Substances Involved?:	Not reported
Resp Agncy Personel # Of Decontaminated:	Not reported
Responding Agency Personel # Of Injuries:	Not reported
Responding Agency Personel # Of Fatalities:	Not reported
Others Number Of Decontaminated:	Not reported
Others Number Of Injuries:	Not reported
Others Number Of Fatalities:	Not reported
Vehicle Make/year:	Not reported
Vehicle License Number:	Not reported
Vehicle State:	Not reported
Vehicle Id Number:	Not reported
CA DOT PUC/ICC Number:	Not reported
Company Name:	Not reported

HOPPER SUPPLY (Continued) **S110060683**

Reporting Officer Name/ID:	Not reported
Report Date:	Not reported
Facility Telephone:	Not reported
Waterway Involved:	No
Waterway:	Not reported
Spill Site:	Merchant/Business
Cleanup By:	Unrecoverable
Containment:	Not reported
What Happened:	Not reported
Type:	Not reported
Measure:	Cu.Ft.
Other:	Not reported
Date/Time:	1100
Year:	2010
Agency:	Air Gas West
Incident Date:	6/10/2010
Admin Agency:	Not reported
Amount:	Not reported
Contained:	Yes
Site Type:	Not reported
E Date:	Not reported
Substance:	Hydrogen Sulfide
Unknown:	Not reported
Substance #2:	Not reported
Substance #3:	Not reported
Evacuations:	Not reported
Number of Injuries:	Not reported
Number of Fatalities:	Not reported
#1 Pipeline:	Not reported
#2 Pipeline:	Not reported
#3 Pipeline:	Not reported
#1 Vessel >= 300 Tons:	Not reported
#2 Vessel >= 300 Tons:	Not reported
#3 Vessel >= 300 Tons:	Not reported
Evacs:	Not reported
Injuries:	Not reported
Fatals:	Not reported
Comments:	Not reported
Description:	During the venting process of nitrogen cylinders customers smelled possible Hydrogen Sulfide

HIST CORTESE:

edr_fname:	HOPPER SUPPLY
edr_fadd1:	1885 VENTURA
City,State,Zip:	VENTURA, CA
Region:	CORTESE
Facility County Code:	56
Reg By:	LTNKA
Reg Id:	C-95043

Q124 **AIRGAS USA LLC** **RCRA NonGen / NLR** **1027468163**
NE **1885 N VENTURA AVE** **CAL000472527**
1/8-1/4 **VENTURA, CA 93001**
0.193 mi.
1020 ft. **Site 7 of 9 in cluster Q**

Relative: **Higher**
Actual: **84 ft.**

RCRA Listings:

Date Form Received by Agency:		20220811
Handler Name:	AIRGAS USA LLC	
Handler Address:		1885 N VENTURA AVE
Handler City,State,Zip:		VENTURA, CA 93001
EPA ID:		CAL000472527
Contact Name:		GONZALO GUZMAN
Contact Address:		1885 N VENTURA AVE
Contact City,State,Zip:		VENTURA, CA 93001
Contact Telephone:		818-940-8915
Contact Fax:		Not reported
Contact Email:		GONZALO.GUZMAN@AIRGAS.COM
Contact Title:		Not reported
EPA Region:		09
Land Type:		Not reported
Federal Waste Generator Description:		Not a generator, verified
Non-Notifier:		Not reported
Biennial Report Cycle:		Not reported
Accessibility:		Not reported
Active Site Indicator:		Not reported
State District Owner:		Not reported
State District:		Not reported
Mailing Address:		1885 N VENTURA AVE
Mailing City,State,Zip:		VENTURA, CA 93001
Owner Name:	AIRGAS USA LLC	
Owner Type:		Other
Operator Name:	GONZALO GUZMAN	
Operator Type:		Other
Short-Term Generator Activity:		No
Importer Activity:		No
Mixed Waste Generator:		No
Transporter Activity:		No
Transfer Facility Activity:		No
Recycler Activity with Storage:		No
Small Quantity On-Site Burner Exemption:		No
Smelting Melting and Refining Furnace Exemption:		No
Underground Injection Control:		No
Off-Site Waste Receipt:		No
Universal Waste Indicator:		No
Universal Waste Destination Facility:		No
Federal Universal Waste:		No
Active Site Fed-Reg Treatment Storage and Disposal Facility:		Not reported
Active Site Converter Treatment storage and Disposal Facility:		Not reported
Active Site State-Reg Treatment Storage and Disposal Facility:		Not reported
Active Site State-Reg Handler:		---
Federal Facility Indicator:		Not reported
Hazardous Secondary Material Indicator:		N
Sub-Part K Indicator:		Not reported
Commercial TSD Indicator:		No
Treatment Storage and Disposal Type:		Not reported
2018 GPRA Permit Baseline:		Not on the Baseline
2018 GPRA Renewals Baseline:		Not on the Baseline
Permit Renewals Workload Universe:		Not reported

AIRGAS USA LLC (Continued) **1027468163**

Permit Workload Universe:	Not reported
Permit Progress Universe:	Not reported
Post-Closure Workload Universe:	Not reported
Closure Workload Universe:	Not reported
202 GPRA Corrective Action Baseline:	No
Corrective Action Workload Universe:	No
Subject to Corrective Action Universe:	No
Non-TSDFs Where RCRA CA has Been Imposed Universe:	No
TSDFs Potentially Subject to CA Under 3004 (u)/(v) Universe:	No
TSDFs Only Subject to CA under Discretionary Auth Universe:	No
Corrective Action Priority Ranking:	No NCAPS ranking
Environmental Control Indicator:	No
Institutional Control Indicator:	No
Human Exposure Controls Indicator:	N/A
Groundwater Controls Indicator:	N/A
Operating TSDF Universe:	Not reported
Full Enforcement Universe:	Not reported
Significant Non-Complier Universe:	No
Unaddressed Significant Non-Complier Universe:	No
Addressed Significant Non-Complier Universe:	No
Significant Non-Complier With a Compliance Schedule Universe:	No
Financial Assurance Required: Not reported	
Handler Date of Last Change:	20220816
Recognized Trader-Importer:	No
Recognized Trader-Exporter:	No
Importer of Spent Lead Acid Batteries:	No
Exporter of Spent Lead Acid Batteries:	No
Recycler Activity Without Storage:	No
Manifest Broker:	No
Sub-Part P Indicator:	No

Handler - Owner Operator:

Owner/Operator Indicator:	Owner
Owner/Operator Name: AIRGAS USA LLC	
Legal Status:	Other
Date Became Current:	Not reported
Date Ended Current:	Not reported
Owner/Operator Address:	259 N RADNOR-CHESTER RD STE 100
Owner/Operator City,State,Zip:	RADNOR, PA 19087
Owner/Operator Telephone:	610-687-5253
Owner/Operator Telephone Ext:	Not reported
Owner/Operator Fax:	Not reported
Owner/Operator Email:	Not reported

Owner/Operator Indicator:	Operator
Owner/Operator Name: GONZALO GUZMAN	
Legal Status:	Other
Date Became Current:	Not reported
Date Ended Current:	Not reported
Owner/Operator Address:	1885 N VENTURA AVE
Owner/Operator City,State,Zip:	VENTURA, CA 93001
Owner/Operator Telephone:	818-940-8915
Owner/Operator Telephone Ext:	Not reported
Owner/Operator Fax:	Not reported
Owner/Operator Email:	Not reported

AIRGAS USA LLC (Continued) **1027468163**

Historic Generators:
Receive Date: 20220811
Handler Name: AIRGAS USA LLC
Federal Waste Generator Description: Not a generator, verified
State District Owner: Not reported
Large Quantity Handler of Universal Waste: No
Recognized Trader Importer: No
Recognized Trader Exporter: No
Spent Lead Acid Battery Importer: No
Spent Lead Acid Battery Exporter: No
Current Record: Yes
Non Storage Recycler Activity: No
Electronic Manifest Broker: No

List of NAICS Codes and Descriptions:
NAICS Code: 325120
NAICS Description: INDUSTRIAL GAS MANUFACTURING

Facility Has Received Notices of Violations:
Violations: No Violations Found

Evaluation Action Summary:
Evaluations: No Evaluations Found

Q125 **HOPPER INC (VENTURA)** **CA HIST UST** **U001578984**
NE **1885 N VENTURA AVE** **CA VENTURA CO. BWT** **N/A**
1/8-1/4 **VENTURA, CA 93001** **CA HAZNET**
0.193 mi. **CA HWTS**
1020 ft. **Site 8 of 9 in cluster Q**

Relative: Higher
Actual: 84 ft.

HIST UST:
Name: HOPPER INC (VENTURA)
Address: 1885 N VENTURA AVE
City,State,Zip: VENTURA, CA 93001
File Number: 0002C8A2
URL: http://geotracker.waterboards.ca.gov/ustpdfs/pdf/0002C8A2.pdf
Region: STATE
Facility ID: 00000001476
Facility Type: Other
Other Type: STEEL & INDUSTRIAL
Contact Name: RODGER P. PFEIFFER
Telephone: 8056560800
Owner Name: HOPPER, INC.
Owner Address: 301 ESPEE STREET
Owner City,St,Zip: BAKERSFIELD, CA 93303
Total Tanks: 0002

Tank Num: 001
Container Num: 02
Year Installed: Not reported
Tank Capacity: 00010000
Tank Used for: PRODUCT
Type of Fuel: REGULAR
Container Construction Thickness: Not reported
Leak Detection: Stock Inventor

HOPPER INC (VENTURA) (Continued) **U001578984**

Tank Num: 002
Container Num: 01
Year Installed: Not reported
Tank Capacity: 00010000
Tank Used for: PRODUCT
Type of Fuel: DIESEL
Container Construction Thickness: Not reported
Leak Detection: Stock Inventor

Click here for Geo Tracker PDF:

VENTURA CO. BWT:
Name: AIRGAS - NOLA
Address: 1885 N VENTURA AVE
City,State,Zip: VENTURA, CA
Facility ID: FA0006583
Program: BUSINESS PLAN - VENTURA CITY

HAZNET:
Name: AIRGAS
Address: 1885 NORTH VENTURA AVENUE
Address 2: Not reported
City,State,Zip: VENTURA, CA 93001
Contact: KRISTY CANTRALL
Telephone: 8057946693
Mailing Name: Not reported
Mailing Address: 1885 NORTH VENTURA AVENUE

Year: 2017
Gepaid: CAC002915199
TSD EPA ID: CAD044429835
CA Waste Code: 141 - Off-specification, aged or surplus inorganics
Disposal Method: H141 - Storage, Bulking, And/Or Transfer Off Site--No Treatment/Reovery (H010-H129) Or (H131-H135)
Tons: 0.015

Year: 2017
Gepaid: CAC002915199
TSD EPA ID: UTD981552177
CA Waste Code: 214 - Unspecified solvent mixture
Disposal Method: H040 - Incineration--Thermal Destruction Other Than Use As A Fuel
Tons: 0.025

Year: 2017
Gepaid: CAC002915199
TSD EPA ID: UTD981552177
CA Waste Code: 211 - Halogenated solvents (chloroforms, methyl chloride, perchloroethylene, etc)
Disposal Method: H040 - Incineration--Thermal Destruction Other Than Use As A Fuel
Tons: 0.05

Additional Info:
Year: 2017
Gen EPA ID: CAC002915199

HOPPER INC (VENTURA) (Continued) **U001578984**

Shipment Date:	20170620
Creation Date:	5/31/2018 18:30:25
Receipt Date:	20170706
Manifest ID:	006132093SKS
Trans EPA ID:	TXR000081205
Trans Name:	SAFETY-KLEEN SYSTEMS INC
Trans 2 EPA ID:	MAD039322250
Trans 2 Name:	CLEAN HARBORS ENVIRONMENTAL SERVICES INC
TSDF EPA ID:	CAD044429835
Trans Name:	CLEAN HARBORS OF WILMINGTON LLC
TSDF Alt EPA ID:	Not reported
TSDF Alt Name:	Not reported
Waste Code Description:	141 - Off-specification, aged, or surplus inorganics
RCRA Code:	D002
Meth Code:	H141 - Storage, Bulking, And/Or Transfer Off Site--No Treatment/Reovery (H010-H129) Or (H131-H135)
Quantity Tons:	0.015
Waste Quantity:	30
Quantity Unit:	P
Additional Code 1:	Not reported
Additional Code 2:	Not reported
Additional Code 3:	Not reported
Additional Code 4:	Not reported
Additional Code 5:	Not reported

Shipment Date:	20170620
Creation Date:	10/11/2018 18:31:48
Receipt Date:	20170708
Manifest ID:	006132094SKS
Trans EPA ID:	TXR000081205
Trans Name:	SAFETY-KLEEN SYSTEMS INC
Trans 2 EPA ID:	MAD039322250
Trans 2 Name:	CLEAN HARBORS ENVIRONMENTAL SERVICES INC
TSDF EPA ID:	NED981723513
Trans Name:	CLEAN HARBORS ENVIRONMENTAL SERVICES IN
TSDF Alt EPA ID:	Not reported
TSDF Alt Name:	Not reported
Waste Code Description:	331 - Off-specification, aged, or surplus organics
RCRA Code:	D008
Meth Code:	H040 - Incineration--Thermal Destruction Other Than Use As A Fuel
Quantity Tons:	0.075
Waste Quantity:	150
Quantity Unit:	P
Additional Code 1:	D007
Additional Code 2:	D006
Additional Code 3:	D005
Additional Code 4:	D001
Additional Code 5:	Not reported

Shipment Date:	20170620
Creation Date:	7/12/2018 18:30:34
Receipt Date:	20170710
Manifest ID:	006132095SKS
Trans EPA ID:	TXR000081205
Trans Name:	SAFETY-KLEEN SYSTEMS INC
Trans 2 EPA ID:	MAD039322250
Trans 2 Name:	CLEAN HARBORS

HOPPER INC (VENTURA) (Continued) **U001578984**

TSDF EPA ID:	UTD981552177
Trans Name:	CLEAN HARBORS ARAGONITE LLC
TSDF Alt EPA ID:	Not reported
TSDF Alt Name:	Not reported
Waste Code Description:	214 - Unspecified solvent mixture
RCRA Code:	D001
Meth Code:	H040 - Incineration--Thermal Destruction Other Than Use As A Fuel
Quantity Tons:	0.025
Waste Quantity:	50
Quantity Unit:	P
Additional Code 1:	Not reported
Additional Code 2:	Not reported
Additional Code 3:	Not reported
Additional Code 4:	Not reported
Additional Code 5:	Not reported
Shipment Date:	20170620
Creation Date:	7/12/2018 18:30:34
Receipt Date:	20170710
Manifest ID:	006132095SKS
Trans EPA ID:	TXR000081205
Trans Name:	SAFETY-KLEEN SYSTEMS INC
Trans 2 EPA ID:	MAD039322250
Trans 2 Name:	CLEAN HARBORS
TSDF EPA ID:	UTD981552177
Trans Name:	CLEAN HARBORS ARAGONITE LLC
TSDF Alt EPA ID:	Not reported
TSDF Alt Name:	Not reported
Waste Code Description:	211 - Halogenated solvents (chloroform, methyl chloride, perchloroethylene, etc.
RCRA Code:	U080
Meth Code:	H040 - Incineration--Thermal Destruction Other Than Use As A Fuel
Quantity Tons:	0.05
Waste Quantity:	100
Quantity Unit:	P
Additional Code 1:	Not reported
Additional Code 2:	Not reported
Additional Code 3:	Not reported
Additional Code 4:	Not reported
Additional Code 5:	Not reported
Shipment Date:	20170620
Creation Date:	10/11/2018 18:31:48
Receipt Date:	20170708
Manifest ID:	006132094SKS
Trans EPA ID:	TXR000081205
Trans Name:	SAFETY-KLEEN SYSTEMS INC
Trans 2 EPA ID:	MAD039322250
Trans 2 Name:	CLEAN HARBORS ENVIRONMENTAL SERVICES INC
TSDF EPA ID:	NED981723513
Trans Name:	CLEAN HARBORS ENVIRONMENTAL SERVICES IN
TSDF Alt EPA ID:	Not reported
TSDF Alt Name:	Not reported
Waste Code Description:	214 - Unspecified solvent mixture
RCRA Code:	D001
Meth Code:	H040 - Incineration--Thermal Destruction Other Than Use As A Fuel
Quantity Tons:	0.005

HOPPER INC (VENTURA) (Continued) **U001578984**

Waste Quantity:	10
Quantity Unit:	P
Additional Code 1:	Not reported
Additional Code 2:	Not reported
Additional Code 3:	Not reported
Additional Code 4:	Not reported
Additional Code 5:	Not reported

HWTS:

Name:	AIRGAS
Address:	1885 NORTH VENTURA AVENUE
Address 2:	Not reported
City,State,Zip:	VENTURA, CA 93001
EPA ID:	CAC002915199
Inactive Date:	09/19/2017
Create Date:	06/19/2017
Last Act Date:	Not reported
Mailing Name:	Not reported
Mailing Address:	1885 NORTH VENTURA AVENUE
Mailing Address 2:	Not reported
Mailing City,State,Zip:	VENTURA, CA 93001
Owner Name:	KRISTY CANTRALL
Owner Address:	1885 NORTH VENTURA AVENUE
Owner Address 2:	Not reported
Owner City,State,Zip:	VENTURA, CA 93001
Contact Name:	KRISTY CANTRALL
Contact Address:	1885 NORTH VENTURA AVENUE
Contact Address 2:	Not reported
City,State,Zip:	VENTURA, CA 93001
Facility Status:	Inactive
Facility Type:	TEMPORARY
Category:	STATE
Latitude:	-90
Longitude:	180

NAICS:

EPA ID:	CAC002915199
Create Date:	2017-06-19 13:56:05.523
NAICS Code:	211112
NAICS Description:	Natural Gas Liquid Extraction
Issued EPA ID Date:	2017-06-19 13:56:05.52700
Inactive Date:	2017-09-19 03:00:20.45000
Facility Name:	AIRGAS
Facility Address:	1885 NORTH VENTURA AVENUE
Facility Address 2:	Not reported
Facility City:	VENTURA
Facility County:	Not reported
Facility State:	CA
Facility Zip:	93001

Q126 **AIRGAS** **RCRA NonGen / NLR** **1026049490**
NE **1885 N. VENTURA AVE.** **CAC003056238**
1/8-1/4 **VENTURA, CA 93001**
0.193 mi.
1020 ft. **Site 9 of 9 in cluster Q**

Relative: **Higher**
Actual: **84 ft.**

RCRA Listings:

Date Form Received by Agency:		20200217
Handler Name:	AIRGAS	
Handler Address:		1885 N. VENTURA AVE.
Handler City,State,Zip:		VENTURA, CA 93001
EPA ID:		CAC003056238
Contact Name:		MICHAEL MADRIGAL
Contact Address:		1885 N. VENTURA AVE.
Contact City,State,Zip:		VENTURA, CA 93001
Contact Telephone:		805-318-5228
Contact Fax:		Not reported
Contact Email:		MICHAEL.MADRIGAL@AIRGAS.COM
Contact Title:		Not reported
EPA Region:		09
Land Type:		Not reported
Federal Waste Generator Description:		Not a generator, verified
Non-Notifier:		Not reported
Biennial Report Cycle:		Not reported
Accessibility:		Not reported
Active Site Indicator:		Not reported
State District Owner:		Not reported
State District:		Not reported
Mailing Address:		1885 N. VENTURA AVE.
Mailing City,State,Zip:		VENTURA, CA 93001
Owner Name:	AIRGAS FAMILY TRUST AND	YUOVENE W
Owner Type:		Other
Operator Name:	MICHAEL MADRIGAL	
Operator Type:		Other
Short-Term Generator Activity:		No
Importer Activity:		No
Mixed Waste Generator:		No
Transporter Activity:		No
Transfer Facility Activity:		No
Recycler Activity with Storage:		No
Small Quantity On-Site Burner Exemption:		No
Smelting Melting and Refining Furnace Exemption:		No
Underground Injection Control:		No
Off-Site Waste Receipt:		No
Universal Waste Indicator:		No
Universal Waste Destination Facility:		No
Federal Universal Waste:		No
Active Site Fed-Reg Treatment Storage and Disposal Facility:		Not reported
Active Site Converter Treatment storage and Disposal Facility:		Not reported
Active Site State-Reg Treatment Storage and Disposal Facility:		Not reported
Active Site State-Reg Handler:		---
Federal Facility Indicator:		Not reported
Hazardous Secondary Material Indicator:		N
Sub-Part K Indicator:		Not reported
Commercial TSD Indicator:		No
Treatment Storage and Disposal Type:		Not reported
2018 GPRA Permit Baseline:		Not on the Baseline
2018 GPRA Renewals Baseline:		Not on the Baseline
Permit Renewals Workload Universe:		Not reported

AIRGAS (Continued) **1026049490**

Permit Workload Universe:	Not reported
Permit Progress Universe:	Not reported
Post-Closure Workload Universe:	Not reported
Closure Workload Universe:	Not reported
202 GPRA Corrective Action Baseline:	No
Corrective Action Workload Universe:	No
Subject to Corrective Action Universe:	No
Non-TSDFs Where RCRA CA has Been Imposed Universe:	No
TSDFs Potentially Subject to CA Under 3004 (u)/(v) Universe:	No
TSDFs Only Subject to CA under Discretionary Auth Universe:	No
Corrective Action Priority Ranking:	No NCAPS ranking
Environmental Control Indicator:	No
Institutional Control Indicator:	No
Human Exposure Controls Indicator:	N/A
Groundwater Controls Indicator:	N/A
Operating TSDF Universe:	Not reported
Full Enforcement Universe:	Not reported
Significant Non-Complier Universe:	No
Unaddressed Significant Non-Complier Universe:	No
Addressed Significant Non-Complier Universe:	No
Significant Non-Complier With a Compliance Schedule Universe:	No
Financial Assurance Required: Not reported	
Handler Date of Last Change:	20200306
Recognized Trader-Importer:	No
Recognized Trader-Exporter:	No
Importer of Spent Lead Acid Batteries:	No
Exporter of Spent Lead Acid Batteries:	No
Recycler Activity Without Storage:	No
Manifest Broker:	No
Sub-Part P Indicator:	No

Handler - Owner Operator:

Owner/Operator Indicator:	Owner
Owner/Operator Name: AIRGAS FAMILY TRUST AND YUOVENE W	
Legal Status:	Other
Date Became Current:	Not reported
Date Ended Current:	Not reported
Owner/Operator Address:	1885 N. VENTURA AVE.
Owner/Operator City,State,Zip:	VENTURA, CA 93001
Owner/Operator Telephone:	805-641-5835
Owner/Operator Telephone Ext:	Not reported
Owner/Operator Fax:	Not reported
Owner/Operator Email:	Not reported

Owner/Operator Indicator:	Operator
Owner/Operator Name: MICHAEL MADRIGAL	
Legal Status:	Other
Date Became Current:	Not reported
Date Ended Current:	Not reported
Owner/Operator Address:	1885 N. VENTURA AVE.
Owner/Operator City,State,Zip:	VENTURA, CA 93001
Owner/Operator Telephone:	805-318-5228
Owner/Operator Telephone Ext:	Not reported
Owner/Operator Fax:	Not reported
Owner/Operator Email:	Not reported

AIRGAS (Continued) **1026049490**

Historic Generators:
Receive Date: 20200217
Handler Name: AIRGAS
Federal Waste Generator Description: Not a generator, verified
State District Owner: Not reported
Large Quantity Handler of Universal Waste: No
Recognized Trader Importer: No
Recognized Trader Exporter: No
Spent Lead Acid Battery Importer: No
Spent Lead Acid Battery Exporter: No
Current Record: Yes
Non Storage Recycler Activity: Not reported
Electronic Manifest Broker: Not reported

List of NAICS Codes and Descriptions:
NAICS Code: 211130
NAICS Description: NATURAL GAS EXTRACTION

Facility Has Received Notices of Violations:
Violations: No Violations Found

Evaluation Action Summary:
Evaluations: No Evaluations Found

N127 **TOM MCKAYE** **RCRA NonGen / NLR** **1025837267**
East **1604 N. VENTURA AVE** **CAC003016857**
1/8-1/4 **VENTURA, CA 93001**
0.194 mi.
1023 ft. **Site 11 of 13 in cluster N**

Relative: **Higher**
Actual: **72 ft.**

RCRA Listings:
Date Form Received by Agency: 20190528
Handler Name: TOM MCKAYE
Handler Address: 1604 N. VENTURA AVE
Handler City,State,Zip: VENTURA, CA 93001
EPA ID: CAC003016857
Contact Name: TOM MCKAYE
Contact Address: P.O. BOX 642
Contact City,State,Zip: SANTA PAULA, CA 93061
Contact Telephone: 951-723-0597
Contact Fax: Not reported
Contact Email: NFRUMKIN@PATRIOTENVIRONMENTAL.COM
Contact Title: Not reported
EPA Region: 09
Land Type: Not reported
Federal Waste Generator Description: Not a generator, verified
Non-Notifier: Not reported
Biennial Report Cycle: Not reported
Accessibility: Not reported
Active Site Indicator: Handler Activities
State District Owner: Not reported
State District: Not reported
Mailing Address: P.O. BOX 642
Mailing City,State,Zip: SANTA PAULA, CA 93061
Owner Name: TOM MCKAYE

TOM MCKAYE (Continued) **1025837267**

Owner Type:		Other
Operator Name:	TOM MCKAYE	
Operator Type:		Other
Short-Term Generator Activity:		No
Importer Activity:		No
Mixed Waste Generator:		No
Transporter Activity:		No
Transfer Facility Activity:		No
Recycler Activity with Storage:		No
Small Quantity On-Site Burner Exemption:		No
Smelting Melting and Refining Furnace Exemption:		No
Underground Injection Control:		No
Off-Site Waste Receipt:		No
Universal Waste Indicator:		Yes
Universal Waste Destination Facility:		Yes
Federal Universal Waste:		No
Active Site Fed-Reg Treatment Storage and Disposal Facility:		Not reported
Active Site Converter Treatment storage and Disposal Facility:		Not reported
Active Site State-Reg Treatment Storage and Disposal Facility:		Not reported
Active Site State-Reg Handler:		---
Federal Facility Indicator:		Not reported
Hazardous Secondary Material Indicator:		N
Sub-Part K Indicator:		Not reported
Commercial TSD Indicator:		No
Treatment Storage and Disposal Type:		Not reported
2018 GPRA Permit Baseline:		Not on the Baseline
2018 GPRA Renewals Baseline:		Not on the Baseline
Permit Renewals Workload Universe:		Not reported
Permit Workload Universe:		Not reported
Permit Progress Universe:		Not reported
Post-Closure Workload Universe:		Not reported
Closure Workload Universe:		Not reported
202 GPRA Corrective Action Baseline:		No
Corrective Action Workload Universe:		No
Subject to Corrective Action Universe:		No
Non-TSDFs Where RCRA CA has Been Imposed Universe:		No
TSDFs Potentially Subject to CA Under 3004 (u)/(v) Universe:		No
TSDFs Only Subject to CA under Discretionary Auth Universe:		No
Corrective Action Priority Ranking:		No NCAPS ranking
Environmental Control Indicator:		No
Institutional Control Indicator:		No
Human Exposure Controls Indicator:		N/A
Groundwater Controls Indicator:		N/A
Operating TSDF Universe:		Not reported
Full Enforcement Universe:		Not reported
Significant Non-Complier Universe:		No
Unaddressed Significant Non-Complier Universe:		No
Addressed Significant Non-Complier Universe:		No
Significant Non-Complier With a Compliance Schedule Universe:		No
Financial Assurance Required:	Not reported	
Handler Date of Last Change:		20190627
Recognized Trader-Importer:		No
Recognized Trader-Exporter:		No
Importer of Spent Lead Acid Batteries:		No
Exporter of Spent Lead Acid Batteries:		No
Recycler Activity Without Storage:		No
Manifest Broker:		No

TOM MCKAYE (Continued) **1025837267**

Sub-Part P Indicator: No

Handler - Owner Operator:
Owner/Operator Indicator: Owner
Owner/Operator Name: TOM MCKAYE
Legal Status: Other
Date Became Current: Not reported
Date Ended Current: Not reported
Owner/Operator Address: P.O. BOX 642
Owner/Operator City,State,Zip: SANTA PAULA, CA 93061
Owner/Operator Telephone: 951-723-0597
Owner/Operator Telephone Ext: Not reported
Owner/Operator Fax: Not reported
Owner/Operator Email: Not reported

Owner/Operator Indicator: Operator
Owner/Operator Name: TOM MCKAYE
Legal Status: Other
Date Became Current: Not reported
Date Ended Current: Not reported
Owner/Operator Address: P.O. BOX 642
Owner/Operator City,State,Zip: SANTA PAULA, CA 93061
Owner/Operator Telephone: 951-723-0597
Owner/Operator Telephone Ext: Not reported
Owner/Operator Fax: Not reported
Owner/Operator Email: Not reported

Historic Generators:
Receive Date: 20190528
Handler Name: TOM MCKAYE
Federal Waste Generator Description: Not a generator, verified
State District Owner: Not reported
Large Quantity Handler of Universal Waste: No
Recognized Trader Importer: No
Recognized Trader Exporter: No
Spent Lead Acid Battery Importer: No
Spent Lead Acid Battery Exporter: No
Current Record: Yes
Non Storage Recycler Activity: Not reported
Electronic Manifest Broker: Not reported

List of NAICS Codes and Descriptions:
NAICS Code: 56299
NAICS Description: ALL OTHER WASTE MANAGEMENT SERVICES

Facility Has Received Notices of Violations:
Violations: No Violations Found

Evaluation Action Summary:
Evaluations: No Evaluations Found

P128 **OILFIELD ELECTRIC COMPANY** **CA CERS HAZ WASTE** **1004442837**
ENE **1801 NO VENTURA AVE** **FINDS** **N/A**
1/8-1/4 **VENTURA, CA 93001** **CA VENTURA CO. BWT**
0.194 mi. **CA EMI**
1024 ft. **Site 15 of 24 in cluster P** **CA CERS**

Relative: Higher

Actual: 80 ft.

CERS HAZ WASTE:
Name: OILFIELD ELECTRIC COMPANY
Address: 1801 VENTURA AVE
City,State,Zip: VENTURA, CA 93001
Site ID: 139763
CERS ID: 10334089
CERS Description: Hazardous Waste Generator

FINDS:
Registry ID: 110001178957

Click Here for FRS Facility Detail Report:

Environmental Interest/Information System:
AIR EMISSIONS CLASSIFICATION UNKNOWN
STATE MASTER

Click this hyperlink while viewing on your computer to access additional FINDS: detail in the EDR Site Report.

VENTURA CO. BWT:
Name: OILFIELD ELECTRIC COMPANY
Address: 1801 VENTURA AVE
City,State,Zip: VENTURA, CA
Facility ID: FA0006019
Program: BUSINESS PLAN - VENTURA CITY/HAZARDOUS WASTE GENERATOR

Name: OILFIELD ELECTRIC
Address: 1801 VENTURA AVE
City,State,Zip: VENTURA, CA
Facility ID: HM 3511
Program: Not reported

EMI:
Name: OILFIELD ELECTRIC COMPANY
Address: 1801 NORTH VENTURA AVE
City,State,Zip: VENTURA, CA 93001
Year: 1987
County Code: 56
Air Basin: SCC
Facility ID: 173
Air District Name: VEN
SIC Code: 7694
Air District Name: VENTURA COUNTY APCD
Community Health Air Pollution Info System: Not reported
Consolidated Emission Reporting Rule: Not reported
Total Organic Hydrocarbon Gases Tons/Yr: 1
Reactive Organic Gases Tons/Yr: 1
Carbon Monoxide Emissions Tons/Yr: 0
NOX - Oxides of Nitrogen Tons/Yr: 0
SOX - Oxides of Sulphur Tons/Yr: 0
Particulate Matter Tons/Yr: 0
Part. Matter 10 Micrometers and Smllr Tons/Yr: 0

OILFIELD ELECTRIC COMPANY (Continued) **1004442837**

Name:	OILFIELD ELECTRIC COMPANY
Address:	1801 NORTH VENTURA AVE
City,State,Zip:	VENTURA, CA 93001
Year:	1990
County Code:	56
Air Basin:	SCC
Facility ID:	173
Air District Name:	VEN
SIC Code:	7694
Air District Name:	VENTURA COUNTY APCD
Community Health Air Pollution Info System:	Not reported
Consolidated Emission Reporting Rule:	Not reported
Total Organic Hydrocarbon Gases Tons/Yr:	1
Reactive Organic Gases Tons/Yr:	1
Carbon Monoxide Emissions Tons/Yr:	0
NOX - Oxides of Nitrogen Tons/Yr:	0
SOX - Oxides of Sulphur Tons/Yr:	0
Particulate Matter Tons/Yr:	0
Part. Matter 10 Micrometers and Smllr Tons/Yr:	0

Name:	OILFIELD ELECTRIC COMPANY
Address:	1801 NORTH VENTURA AVE
City,State,Zip:	VENTURA, CA 93001
Year:	1995
County Code:	56
Air Basin:	SCC
Facility ID:	173
Air District Name:	VEN
SIC Code:	7694
Air District Name:	VENTURA COUNTY APCD
Community Health Air Pollution Info System:	Not reported
Consolidated Emission Reporting Rule:	Not reported
Total Organic Hydrocarbon Gases Tons/Yr:	1
Reactive Organic Gases Tons/Yr:	1
Carbon Monoxide Emissions Tons/Yr:	0
NOX - Oxides of Nitrogen Tons/Yr:	0
SOX - Oxides of Sulphur Tons/Yr:	0
Particulate Matter Tons/Yr:	0
Part. Matter 10 Micrometers and Smllr Tons/Yr:	0

Name:	OILFIELD ELECTRIC COMPANY
Address:	1801 NORTH VENTURA AVE
City,State,Zip:	VENTURA, CA 93001
Year:	1996
County Code:	56
Air Basin:	SCC
Facility ID:	173
Air District Name:	VEN
SIC Code:	7694
Air District Name:	VENTURA COUNTY APCD
Community Health Air Pollution Info System:	Not reported
Consolidated Emission Reporting Rule:	Not reported
Total Organic Hydrocarbon Gases Tons/Yr:	1
Reactive Organic Gases Tons/Yr:	1
Carbon Monoxide Emissions Tons/Yr:	0
NOX - Oxides of Nitrogen Tons/Yr:	0
SOX - Oxides of Sulphur Tons/Yr:	0

OILFIELD ELECTRIC COMPANY (Continued) **1004442837**

Particulate Matter Tons/Yr: 0
Part. Matter 10 Micrometers and Smllr Tons/Yr: 0

Name: OILFIELD ELECTRIC COMPANY
Address: 1801 NORTH VENTURA AVE
City,State,Zip: VENTURA, CA 93001
Year: 1997
County Code: 56
Air Basin: SCC
Facility ID: 173
Air District Name: VEN
SIC Code: 7694
Air District Name: VENTURA COUNTY APCD
Community Health Air Pollution Info System: Not reported
Consolidated Emission Reporting Rule: Not reported
Total Organic Hydrocarbon Gases Tons/Yr: 1
Reactive Organic Gases Tons/Yr: 1
Carbon Monoxide Emissions Tons/Yr: 0
NOX - Oxides of Nitrogen Tons/Yr: 0
SOX - Oxides of Sulphur Tons/Yr: 0
Particulate Matter Tons/Yr: 0
Part. Matter 10 Micrometers and Smllr Tons/Yr: 0

Name: OILFIELD ELECTRIC COMPANY
Address: 1801 NORTH VENTURA AVE
City,State,Zip: VENTURA, CA 93001
Year: 1998
County Code: 56
Air Basin: SCC
Facility ID: 173
Air District Name: VEN
SIC Code: 7694
Air District Name: VENTURA COUNTY APCD
Community Health Air Pollution Info System: Not reported
Consolidated Emission Reporting Rule: Not reported
Total Organic Hydrocarbon Gases Tons/Yr: 1
Reactive Organic Gases Tons/Yr: 1
Carbon Monoxide Emissions Tons/Yr: 0
NOX - Oxides of Nitrogen Tons/Yr: 0
SOX - Oxides of Sulphur Tons/Yr: 0
Particulate Matter Tons/Yr: 0
Part. Matter 10 Micrometers and Smllr Tons/Yr: 0

Name: OILFIELD ELECTRIC COMPANY
Address: 1801 NORTH VENTURA AVE
City,State,Zip: VENTURA, CA 93001
Year: 1999
County Code: 56
Air Basin: SCC
Facility ID: 173
Air District Name: VEN
SIC Code: 7694
Air District Name: VENTURA COUNTY APCD
Community Health Air Pollution Info System: Not reported
Consolidated Emission Reporting Rule: Not reported
Total Organic Hydrocarbon Gases Tons/Yr: 1
Reactive Organic Gases Tons/Yr: 1

OILFIELD ELECTRIC COMPANY (Continued) **1004442837**

Carbon Monoxide Emissions Tons/Yr:	0
NOX - Oxides of Nitrogen Tons/Yr:	0
SOX - Oxides of Sulphur Tons/Yr:	0
Particulate Matter Tons/Yr:	0
Part. Matter 10 Micrometers and Smllr Tons/Yr:	0

Name:	OILFIELD ELECTRIC COMPANY
Address:	1801 NORTH VENTURA AVE
City,State,Zip:	VENTURA, CA 93001
Year:	2000
County Code:	56
Air Basin:	SCC
Facility ID:	173
Air District Name:	VEN
SIC Code:	7694
Air District Name:	VENTURA COUNTY APCD
Community Health Air Pollution Info System:	Not reported
Consolidated Emission Reporting Rule:	Not reported
Total Organic Hydrocarbon Gases Tons/Yr:	1
Reactive Organic Gases Tons/Yr:	1
Carbon Monoxide Emissions Tons/Yr:	0
NOX - Oxides of Nitrogen Tons/Yr:	0
SOX - Oxides of Sulphur Tons/Yr:	0
Particulate Matter Tons/Yr:	0
Part. Matter 10 Micrometers and Smllr Tons/Yr:	0

Name:	OILFIELD ELECTRIC COMPANY
Address:	1801 NORTH VENTURA AVE
City,State,Zip:	VENTURA, CA 93001
Year:	2001
County Code:	56
Air Basin:	SCC
Facility ID:	173
Air District Name:	VEN
SIC Code:	7694
Air District Name:	VENTURA COUNTY APCD
Community Health Air Pollution Info System:	Not reported
Consolidated Emission Reporting Rule:	Not reported
Total Organic Hydrocarbon Gases Tons/Yr:	1
Reactive Organic Gases Tons/Yr:	1
Carbon Monoxide Emissions Tons/Yr:	0
NOX - Oxides of Nitrogen Tons/Yr:	0
SOX - Oxides of Sulphur Tons/Yr:	0
Particulate Matter Tons/Yr:	0
Part. Matter 10 Micrometers and Smllr Tons/Yr:	0

Name:	OILFIELD ELECTRIC COMPANY
Address:	1801 NORTH VENTURA AVE
City,State,Zip:	VENTURA, CA 93001
Year:	2002
County Code:	56
Air Basin:	SCC
Facility ID:	173
Air District Name:	VEN
SIC Code:	7694
Air District Name:	VENTURA COUNTY APCD
Community Health Air Pollution Info System:	Not reported

OILFIELD ELECTRIC COMPANY (Continued) **1004442837**

Consolidated Emission Reporting Rule:	Not reported
Total Organic Hydrocarbon Gases Tons/Yr:	0
Reactive Organic Gases Tons/Yr:	0
Carbon Monoxide Emissions Tons/Yr:	0
NOX - Oxides of Nitrogen Tons/Yr:	0
SOX - Oxides of Sulphur Tons/Yr:	0
Particulate Matter Tons/Yr:	0
Part. Matter 10 Micrometers and Smllr Tons/Yr:	0

Name:	OILFIELD ELECTRIC COMPANY
Address:	1801 NORTH VENTURA AVE
City,State,Zip:	VENTURA, CA 93001
Year:	2003
County Code:	56
Air Basin:	SCC
Facility ID:	173
Air District Name:	VEN
SIC Code:	7694
Air District Name:	VENTURA COUNTY APCD
Community Health Air Pollution Info System:	Not reported
Consolidated Emission Reporting Rule:	Not reported
Total Organic Hydrocarbon Gases Tons/Yr:	0
Reactive Organic Gases Tons/Yr:	0
Carbon Monoxide Emissions Tons/Yr:	0
NOX - Oxides of Nitrogen Tons/Yr:	0
SOX - Oxides of Sulphur Tons/Yr:	0
Particulate Matter Tons/Yr:	0
Part. Matter 10 Micrometers and Smllr Tons/Yr:	0

Name:	OILFIELD ELECTRIC COMPANY
Address:	1801 NORTH VENTURA AVE
City,State,Zip:	VENTURA, CA 93001
Year:	2004
County Code:	56
Air Basin:	SCC
Facility ID:	173
Air District Name:	VEN
SIC Code:	7694
Air District Name:	VENTURA COUNTY APCD
Community Health Air Pollution Info System:	Not reported
Consolidated Emission Reporting Rule:	Not reported
Total Organic Hydrocarbon Gases Tons/Yr:	0.39
Reactive Organic Gases Tons/Yr:	0.37
Carbon Monoxide Emissions Tons/Yr:	0
NOX - Oxides of Nitrogen Tons/Yr:	0
SOX - Oxides of Sulphur Tons/Yr:	0
Particulate Matter Tons/Yr:	0
Part. Matter 10 Micrometers and Smllr Tons/Yr:	0

Name:	OILFIELD ELECTRIC COMPANY
Address:	1801 NORTH VENTURA AVE
City,State,Zip:	VENTURA, CA 93001
Year:	2005
County Code:	56
Air Basin:	SCC
Facility ID:	173
Air District Name:	VEN

OILFIELD ELECTRIC COMPANY (Continued) **1004442837**

SIC Code:	7694
Air District Name:	VENTURA COUNTY APCD
Community Health Air Pollution Info System:	Not reported
Consolidated Emission Reporting Rule:	Not reported
Total Organic Hydrocarbon Gases Tons/Yr:	.39
Reactive Organic Gases Tons/Yr:	.368394
Carbon Monoxide Emissions Tons/Yr:	0
NOX - Oxides of Nitrogen Tons/Yr:	0
SOX - Oxides of Sulphur Tons/Yr:	0
Particulate Matter Tons/Yr:	0
Part. Matter 10 Micrometers and Smllr Tons/Yr:	0

Name:	OILFIELD ELECTRIC COMPANY
Address:	1801 NORTH VENTURA AVE
City,State,Zip:	VENTURA, CA 93001
Year:	2006
County Code:	56
Air Basin:	SCC
Facility ID:	173
Air District Name:	VEN
SIC Code:	7694
Air District Name:	VENTURA COUNTY APCD
Community Health Air Pollution Info System:	Not reported
Consolidated Emission Reporting Rule:	Not reported
Total Organic Hydrocarbon Gases Tons/Yr:	.39
Reactive Organic Gases Tons/Yr:	.368394
Carbon Monoxide Emissions Tons/Yr:	0
NOX - Oxides of Nitrogen Tons/Yr:	0
SOX - Oxides of Sulphur Tons/Yr:	0
Particulate Matter Tons/Yr:	0
Part. Matter 10 Micrometers and Smllr Tons/Yr:	0

Name:	OILFIELD ELECTRIC COMPANY
Address:	1801 NORTH VENTURA AVE
City,State,Zip:	VENTURA, CA 93622
Year:	2007
County Code:	56
Air Basin:	SCC
Facility ID:	173
Air District Name:	VEN
SIC Code:	7694
Air District Name:	VENTURA COUNTY APCD
Community Health Air Pollution Info System:	Not reported
Consolidated Emission Reporting Rule:	Not reported
Total Organic Hydrocarbon Gases Tons/Yr:	.39
Reactive Organic Gases Tons/Yr:	.368394
Carbon Monoxide Emissions Tons/Yr:	0
NOX - Oxides of Nitrogen Tons/Yr:	0
SOX - Oxides of Sulphur Tons/Yr:	0
Particulate Matter Tons/Yr:	0
Part. Matter 10 Micrometers and Smllr Tons/Yr:	0

Name:	OILFIELD ELECTRIC COMPANY
Address:	1801 NORTH VENTURA AVE
City,State,Zip:	VENTURA, CA 93001
Year:	2008
County Code:	56

OILFIELD ELECTRIC COMPANY (Continued) **1004442837**

Air Basin:	SCC
Facility ID:	173
Air District Name:	VEN
SIC Code:	7694
Air District Name:	VENTURA COUNTY APCD
Community Health Air Pollution Info System:	Not reported
Consolidated Emission Reporting Rule:	Not reported
Total Organic Hydrocarbon Gases Tons/Yr:	.39
Reactive Organic Gases Tons/Yr:	.368394
Carbon Monoxide Emissions Tons/Yr:	0
NOX - Oxides of Nitrogen Tons/Yr:	0
SOX - Oxides of Sulphur Tons/Yr:	0
Particulate Matter Tons/Yr:	0
Part. Matter 10 Micrometers and Smllr Tons/Yr:	0

Name:	OILFIELD ELECTRIC COMPANY
Address:	1801 NORTH VENTURA AVE
City,State,Zip:	VENTURA, CA 93001
Year:	2009
County Code:	56
Air Basin:	SCC
Facility ID:	173
Air District Name:	VEN
SIC Code:	7694
Air District Name:	VENTURA COUNTY APCD
Community Health Air Pollution Info System:	Not reported
Consolidated Emission Reporting Rule:	Not reported
Total Organic Hydrocarbon Gases Tons/Yr:	0.39000000000000001
Reactive Organic Gases Tons/Yr:	0.368394
Carbon Monoxide Emissions Tons/Yr:	0
NOX - Oxides of Nitrogen Tons/Yr:	0
SOX - Oxides of Sulphur Tons/Yr:	0
Particulate Matter Tons/Yr:	0
Part. Matter 10 Micrometers and Smllr Tons/Yr:	0

Name:	OILFIELD ELECTRIC COMPANY
Address:	1801 NORTH VENTURA AVE
City,State,Zip:	VENTURA, CA 93001
Year:	2010
County Code:	56
Air Basin:	SCC
Facility ID:	173
Air District Name:	VEN
SIC Code:	7694
Air District Name:	VENTURA COUNTY APCD
Community Health Air Pollution Info System:	Not reported
Consolidated Emission Reporting Rule:	Not reported
Total Organic Hydrocarbon Gases Tons/Yr:	0.39000000000000001
Reactive Organic Gases Tons/Yr:	0.368394
Carbon Monoxide Emissions Tons/Yr:	0
NOX - Oxides of Nitrogen Tons/Yr:	0
SOX - Oxides of Sulphur Tons/Yr:	0
Particulate Matter Tons/Yr:	0
Part. Matter 10 Micrometers and Smllr Tons/Yr:	0

Name:	OILFIELD ELECTRIC COMPANY
Address:	1801 NORTH VENTURA AVE

OILFIELD ELECTRIC COMPANY (Continued) **1004442837**

City,State,Zip:	VENTURA, CA 93001
Year:	2011
County Code:	56
Air Basin:	SCC
Facility ID:	173
Air District Name:	VEN
SIC Code:	7694
Air District Name:	VENTURA COUNTY APCD
Community Health Air Pollution Info System:	Not reported
Consolidated Emission Reporting Rule:	Not reported
Total Organic Hydrocarbon Gases Tons/Yr:	0.39
Reactive Organic Gases Tons/Yr:	0.368394
Carbon Monoxide Emissions Tons/Yr:	0
NOX - Oxides of Nitrogen Tons/Yr:	0
SOX - Oxides of Sulphur Tons/Yr:	0
Particulate Matter Tons/Yr:	0
Part. Matter 10 Micrometers and Smllr Tons/Yr:	0

Name:	OILFIELD ELECTRIC COMPANY
Address:	1801 NORTH VENTURA AVE
City,State,Zip:	VENTURA, CA 93001
Year:	2012
County Code:	56
Air Basin:	SCC
Facility ID:	173
Air District Name:	VEN
SIC Code:	7694
Air District Name:	VENTURA COUNTY APCD
Community Health Air Pollution Info System:	N
Consolidated Emission Reporting Rule:	Not reported
Total Organic Hydrocarbon Gases Tons/Yr:	0.39
Reactive Organic Gases Tons/Yr:	0.368394
Carbon Monoxide Emissions Tons/Yr:	0
NOX - Oxides of Nitrogen Tons/Yr:	0
SOX - Oxides of Sulphur Tons/Yr:	0
Particulate Matter Tons/Yr:	0
Part. Matter 10 Micrometers and Smllr Tons/Yr:	0

Name:	OILFIELD ELECTRIC COMPANY
Address:	1801 NORTH VENTURA AVE
City,State,Zip:	VENTURA, CA 93001
Year:	2013
County Code:	56
Air Basin:	SCC
Facility ID:	173
Air District Name:	VEN
SIC Code:	7694
Air District Name:	VENTURA COUNTY APCD
Community Health Air Pollution Info System:	N
Consolidated Emission Reporting Rule:	Not reported
Total Organic Hydrocarbon Gases Tons/Yr:	0.39
Reactive Organic Gases Tons/Yr:	0.368394
Carbon Monoxide Emissions Tons/Yr:	0
NOX - Oxides of Nitrogen Tons/Yr:	0
SOX - Oxides of Sulphur Tons/Yr:	0
Particulate Matter Tons/Yr:	0
Part. Matter 10 Micrometers and Smllr Tons/Yr:	0

OILFIELD ELECTRIC COMPANY (Continued) **1004442837**

Name:	OILFIELD ELECTRIC COMPANY
Address:	1801 NORTH VENTURA AVE
City,State,Zip:	VENTURA, CA 93001
Year:	2014
County Code:	56
Air Basin:	SCC
Facility ID:	173
Air District Name:	VEN
SIC Code:	7694
Air District Name:	VENTURA COUNTY APCD
Community Health Air Pollution Info System:	N
Consolidated Emission Reporting Rule:	Not reported
Total Organic Hydrocarbon Gases Tons/Yr:	0.39
Reactive Organic Gases Tons/Yr:	0.368394
Carbon Monoxide Emissions Tons/Yr:	0
NOX - Oxides of Nitrogen Tons/Yr:	0
SOX - Oxides of Sulphur Tons/Yr:	0
Particulate Matter Tons/Yr:	0
Part. Matter 10 Micrometers and Smllr Tons/Yr:	0

Name:	OILFIELD ELECTRIC COMPANY
Address:	1801 NORTH VENTURA AVE
City,State,Zip:	VENTURA, CA 93001
Year:	2015
County Code:	56
Air Basin:	SCC
Facility ID:	173
Air District Name:	VEN
SIC Code:	7694
Air District Name:	VENTURA COUNTY APCD
Community Health Air Pollution Info System:	N
Consolidated Emission Reporting Rule:	Not reported
Total Organic Hydrocarbon Gases Tons/Yr:	0.39
Reactive Organic Gases Tons/Yr:	0.368394
Carbon Monoxide Emissions Tons/Yr:	0
NOX - Oxides of Nitrogen Tons/Yr:	0
SOX - Oxides of Sulphur Tons/Yr:	0
Particulate Matter Tons/Yr:	0
Part. Matter 10 Micrometers and Smllr Tons/Yr:	0

Name:	OILFIELD ELECTRIC COMPANY
Address:	1801 NORTH VENTURA AVE
City,State,Zip:	VENTURA, CA 93001
Year:	2016
County Code:	56
Air Basin:	SCC
Facility ID:	173
Air District Name:	VEN
SIC Code:	7694
Air District Name:	VENTURA COUNTY APCD
Community Health Air Pollution Info System:	N
Consolidated Emission Reporting Rule:	Not reported
Total Organic Hydrocarbon Gases Tons/Yr:	0.39
Reactive Organic Gases Tons/Yr:	0.368394
Carbon Monoxide Emissions Tons/Yr:	0
NOX - Oxides of Nitrogen Tons/Yr:	0
SOX - Oxides of Sulphur Tons/Yr:	0

OILFIELD ELECTRIC COMPANY (Continued) **1004442837**

Particulate Matter Tons/Yr: 0
Part. Matter 10 Micrometers and Smllr Tons/Yr:0

CERS:
Name: OILFIELD ELECTRIC COMPANY
Address: 1801 VENTURA AVE
City,State,Zip: VENTURA, CA 93001
Site ID: 139763
CERS ID: 10334089
CERS Description: Chemical Storage Facilities

Violations:
Site ID: 139763
Site Name: OILFIELD ELECTRIC COMPANY
Violation Date: 05-13-2019
Citation: HSC 6.95 25508(a)(1) - California Health and Safety Code, Chapter 6.95, Section(s) 25508(a)(1)
Violation Description: Failure to complete and electronically submit hazardous material inventory information for all reportable hazardous materials on site at or above reportable quantities.
Violation Notes: Returned to compliance on 06/13/2019. Inaccurate inventory amounts entered into CERS.
Violation Division: Ventura City Fire Department
Violation Program: HMRRP
Violation Source: CERS,

Site ID: 139763
Site Name: OILFIELD ELECTRIC COMPANY
Violation Date: 05-13-2019
Citation: HSC 6.95 25508(a)(1) - California Health and Safety Code, Chapter 6.95, Section(s) 25508(a)(1)
Violation Description: Failure to annually review and electronically certify that the business plan is complete and accurate on or before the annual due date.
Violation Notes: Returned to compliance on 06/13/2019. Failure to annually review and update CERS submittals.
Violation Division: Ventura City Fire Department
Violation Program: HMRRP
Violation Source: CERS,

Site ID: 139763
Site Name: OILFIELD ELECTRIC COMPANY
Violation Date: 11-01-2021
Citation: HSC 6.5 25123.3(h)(1) - California Health and Safety Code, Chapter 6.5, Section(s) 25123.3(h)(1)
Violation Description: Failure to send hazardous waste offsite for treatment, storage, or disposal within 180 days (or 270 days if waste is transported over 200 miles) for a generator who generates less than 1000 kilogram per month if all of the following conditions are met: (1) The quantity of hazardous waste accumulated onsite never exceeds 6,000 kilograms. (2) The generator complies with the requirements of 40 Code of Federal Regulations section 262.34(d), (e) and (f). (3) The generator does not hold acutely hazardous waste or extremely hazardous waste in an amount greater than one kilogram for more than 90 days.
Violation Notes: Not reported
Violation Division: Ventura County Environmental Health
Violation Program: HW

OILFIELD ELECTRIC COMPANY (Continued) **1004442837**

Violation Source: CERS,

Site ID: 139763
Site Name: OILFIELD ELECTRIC COMPANY
Violation Date: 07-03-2019
Citation: HSC 6.5 25123.3(h)(1) - California Health and Safety Code, Chapter 6.5, Section(s) 25123.3(h)(1)
Violation Description: Failure to send hazardous waste offsite for treatment, storage, or disposal within 180 days (or 270 days if waste is transported over 200 miles) for a generator who generates less than 1000 kilogram per month if all of the following conditions are met: (1) The quantity of hazardous waste accumulated onsite never exceeds 6,000 kilograms. (2) The generator complies with the requirements of 40 Code of Federal Regulations section 262.34(d), (e) and (f). (3) The generator does not hold acutely hazardous waste or extremely hazardous waste in an amount greater than one kilogram for more than 90 days.
Violation Notes: Returned to compliance on 08/23/2019.
Violation Division: Ventura County Environmental Health
Violation Program: HW
Violation Source: CERS,

Site ID: 139763
Site Name: OILFIELD ELECTRIC COMPANY
Violation Date: 05-13-2019
Citation: HSC 6.95 25505(a)(4) - California Health and Safety Code, Chapter 6.95, Section(s) 25505(a)(4)
Violation Description: Failure to provide initial and annual training to all employees in safety procedures in the event of a release or threatened release of a hazardous material or failure to document and maintain training records for a minimum of three years.
Violation Notes: Returned to compliance on 06/13/2019. Training records for previous 3 years not located at time of inspection.
Violation Division: Ventura City Fire Department
Violation Program: HMRRP
Violation Source: CERS,

Evaluation:
Eval General Type: Compliance Evaluation Inspection
Eval Date: 02-04-2016
Violations Found: No
Eval Type: Routine done by local agency
Eval Notes: Not reported
Eval Division: Ventura County Environmental Health
Eval Program: HW
Eval Source: CERS,

Eval General Type: Compliance Evaluation Inspection
Eval Date: 03-23-2016
Violations Found: No
Eval Type: Routine done by local agency
Eval Notes: Facility observed to CFC (Chapter 50) compliant pertaining the storage and handling of hazardous materials/waste. Logs confirm annual training (emergency response, workplace safety, MSDS review). CERS elements verified as current and accurate. HM/HW inventory also confirmed.
Eval Division: Ventura City Fire Department
Eval Program: HMRRP

OILFIELD ELECTRIC COMPANY (Continued) **1004442837**

Eval Source: CERS,

Eval General Type: Compliance Evaluation Inspection
Eval Date: 03-23-2016
Violations Found: No
Eval Type: Routine done by local agency
Eval Notes: See HMRRP
Eval Division: Ventura City Fire Department
Eval Program: HW
Eval Source: CERS,

Eval General Type: Compliance Evaluation Inspection
Eval Date: 05-13-2019
Violations Found: Yes
Eval Type: Routine done by local agency
Eval Notes: Not reported
Eval Division: Ventura City Fire Department
Eval Program: HMRRP
Eval Source: CERS,

Eval General Type: Compliance Evaluation Inspection
Eval Date: 10-14-2020
Violations Found: No
Eval Type: Routine done by local agency
Eval Notes: Not reported
Eval Division: Ventura County Environmental Health
Eval Program: HW
Eval Source: CERS,

Eval General Type: Compliance Evaluation Inspection
Eval Date: 11-01-2021
Violations Found: Yes
Eval Type: Routine done by local agency
Eval Notes: Not reported
Eval Division: Ventura County Environmental Health
Eval Program: HW
Eval Source: CERS,

Eval General Type: Compliance Evaluation Inspection
Eval Date: 05-29-2014
Violations Found: No
Eval Type: Routine done by local agency
Eval Notes: Not reported
Eval Division: Ventura County Environmental Health
Eval Program: HW
Eval Source: CERS,

Eval General Type: Compliance Evaluation Inspection
Eval Date: 07-18-2017
Violations Found: No
Eval Type: Routine done by local agency
Eval Notes: Not reported
Eval Division: Ventura County Environmental Health
Eval Program: HW
Eval Source: CERS,

Eval General Type: Compliance Evaluation Inspection

OILFIELD ELECTRIC COMPANY (Continued) **1004442837**

Eval Date: 03-23-2016
Violations Found: No
Eval Type: Routine done by local agency
Eval Notes: Not reported
Eval Division: Ventura City Fire Department
Eval Program: HMRRP
Eval Source: CERS,

Eval General Type: Compliance Evaluation Inspection
Eval Date: 07-03-2019
Violations Found: Yes
Eval Type: Routine done by local agency
Eval Notes: Not reported
Eval Division: Ventura County Environmental Health
Eval Program: HW
Eval Source: CERS,

Eval General Type: Other/Unknown
Eval Date: 08-26-2019
Violations Found: No
Eval Type: Other, not routine, done by local agency
Eval Notes: FOLLOW-UP QA/QC INSPECTION
Eval Division: Ventura County Environmental Health
Eval Program: HW
Eval Source: CERS,

Eval General Type: Compliance Evaluation Inspection
Eval Date: 03-20-2013
Violations Found: No
Eval Type: Routine done by local agency
Eval Notes: Not reported
Eval Division: Ventura City Fire Department
Eval Program: HMRRP
Eval Source: CERS,

Eval General Type: Compliance Evaluation Inspection
Eval Date: 03-23-2016
Violations Found: No
Eval Type: Routine done by local agency
Eval Notes: Not reported
Eval Division: Ventura City Fire Department
Eval Program: HW
Eval Source: CERS,

Affiliation:
Affiliation Type Desc: Environmental Contact
Entity Name: ALAN D. FLETCHER
Entity Title: Not reported
Affiliation Address: 1801 N VENTURA AVE
Affiliation City: VENTURA
Affiliation State: CA
Affiliation Country: Not reported
Affiliation Zip: 93001
Affiliation Phone: ,

Affiliation Type Desc: Facility Mailing Address
Entity Name: Mailing Address

OILFIELD ELECTRIC COMPANY (Continued) **1004442837**

Entity Title: Not reported
Affiliation Address: 1801 VENTURA AVE
Affiliation City: VENTURA
Affiliation State: CA
Affiliation Country: Not reported
Affiliation Zip: 93001
Affiliation Phone: ,

Affiliation Type Desc: Parent Corporation
Entity Name: OILFIELD ELECTRIC
Entity Title: Not reported
Affiliation Address: Not reported
Affiliation City: Not reported
Affiliation State: Not reported
Affiliation Country: Not reported
Affiliation Zip: Not reported
Affiliation Phone: ,

Affiliation Type Desc: CUPA District
Entity Name: Ventura County Environmental Health
Entity Title: Not reported
Affiliation Address: 800 South Victoria Avenue
Affiliation City: Ventura
Affiliation State: CA
Affiliation Country: Not reported
Affiliation Zip: 93009
Affiliation Phone: (805) 654-2813,

Affiliation Type Desc: Identification Signer
Entity Name: Alan D Fletcher
Entity Title: President
Affiliation Address: Not reported
Affiliation City: Not reported
Affiliation State: Not reported
Affiliation Country: Not reported
Affiliation Zip: Not reported
Affiliation Phone: ,

Affiliation Type Desc: Legal Owner
Entity Name: OILFIELD ELECTRIC CORP
Entity Title: Not reported
Affiliation Address: 1801 VENTURA AVE
Affiliation City: VENTURA
Affiliation State: CA
Affiliation Country: United States
Affiliation Zip: 93001
Affiliation Phone: (805) 648-3131,

Affiliation Type Desc: Document Preparer
Entity Name: Alan D Fletcher
Entity Title: Not reported
Affiliation Address: Not reported
Affiliation City: Not reported
Affiliation State: Not reported
Affiliation Country: Not reported
Affiliation Zip: Not reported
Affiliation Phone: ,

OILFIELD ELECTRIC COMPANY (Continued) **1004442837**

Affiliation Type Desc:	Operator
Entity Name:	ALAN FLETCHER
Entity Title:	Not reported
Affiliation Address:	Not reported
Affiliation City:	Not reported
Affiliation State:	Not reported
Affiliation Country:	Not reported
Affiliation Zip:	Not reported
Affiliation Phone:	(805) 648-3131,

P129 **OILFIELD ELECTRIC CO.** **CA HIST UST** **1000229318**
ENE **1801 NO. VENTURA AVE.** **N/A**
1/8-1/4 **, CA 93001**
0.194 mi.
1024 ft. **Site 16 of 24 in cluster P**

Relative: HIST UST:
Higher

Actual: Name:	OILFIELD ELECTRIC CO.
80 ft. Address:	1801 NO. VENTURA AVE.
City,State,Zip:	CA 93001
File Number:	Not reported
URL:	Not reported
Region:	STATE
Facility ID:	00000011790
Facility Type:	Other
Other Type:	CONTRACTOR
Contact Name:	H.W. SMITH
Telephone:	8056483131
Owner Name:	OILFIELD ELECTRIC CO.
Owner Address:	1801 NO. VENTURA AVE.
Owner City,St,Zip:	VENTURA, CA 93001
Total Tanks:	0001
Tank Num:	001
Container Num:	001
Year Installed:	Not reported
Tank Capacity:	00000550
Tank Used for:	PRODUCT
Type of Fuel:	REGULAR
Container Construction Thickness:	12
Leak Detection:	Stock Inventor

P130 **OILFIELD ELECTRIC CO** **CA HIST UST** **S113004155**
ENE **1801 N VENTURA AVE** **CA HAZNET** **N/A**
1/8-1/4 **VENTURA, CA 93001** **CA CERS**
0.194 mi. **CA HWTS**
1024 ft. **Site 17 of 24 in cluster P**

Relative: HIST UST:
Higher

Actual: Name:	OILFIELD ELECTRIC CO
80 ft. Address:	1801 NO VENTURA AVE
City,State,Zip:	VENTURA, CA 93001
File Number:	0002CBD1
URL:	http://geotracker.waterboards.ca.gov/ustpdfs/pdf/0002CBD1.pdf
Region:	Not reported

OILFIELD ELECTRIC CO (Continued) **S113004155**

Facility ID:	Not reported
Facility Type:	Not reported
Other Type:	Not reported
Contact Name:	Not reported
Telephone:	Not reported
Owner Name:	Not reported
Owner Address:	Not reported
Owner City,St,Zip:	Not reported
Total Tanks:	Not reported
Tank Num:	Not reported
Container Num:	Not reported
Year Installed:	Not reported
Tank Capacity:	Not reported
Tank Used for:	Not reported
Type of Fuel:	Not reported
Container Construction Thickness:	Not reported
Leak Detection:	Not reported

Click here for Geo Tracker PDF:

HAZNET:

Name:	OILFIELD ELECTRIC CO
Address:	1801 N VENTURA AVE
Address 2:	Not reported
City,State,Zip:	VENTURA, CA 930010000
Contact:	SCOTT WALLIS
Telephone:	8056483131
Mailing Name:	Not reported
Mailing Address:	1801 N VENTURA AVE
Year:	2021
Gepaid:	CAD981379357
TSD EPA ID:	CAT080013352
CA Waste Code:	223 - Unspecified oil-containing waste
Disposal Method:	H039 - Other Recovery Of Reclamation For Reuse Including Acid Regeneration, Organics Recovery Ect
Tons:	1.04254
Year:	2021
Gepaid:	CAD981379357
TSD EPA ID:	NVT330010000
CA Waste Code:	343 - Unspecified organic liquid mixture
Disposal Method:	H039 - Other Recovery Of Reclamation For Reuse Including Acid Regeneration, Organics Recovery Ect
Tons:	0.102
Year:	2021
Gepaid:	CAD981379357
TSD EPA ID:	AZD081705402
CA Waste Code:	213 - Hydrocarbon solvents (benzene, hexane, Stoddard, Etc.)
Disposal Method:	H141 - Storage, Bulking, And/Or Transfer Off Site--No Treatment/Reovery (H010-H129) Or (H131-H135)
Tons:	0.20851
Year:	2021
Gepaid:	CAD981379357

OILFIELD ELECTRIC CO (Continued) **S113004155**

TSD EPA ID: NVT330010000
CA Waste Code: 181 - Other inorganic solid waste
Disposal Method: H132 - Landfill Or Surface Impoundment That Will Be Closed As Landfill(To Include On-Site Treatment And/Or Stabilization)
Tons: 0.68

Year: 2021
Gepaid: CAD981379357
TSD EPA ID: NVT330010000
CA Waste Code: 352 - Other organic solids
Disposal Method: H132 - Landfill Or Surface Impoundment That Will Be Closed As Landfill(To Include On-Site Treatment And/Or Stabilization)
Tons: 0.07

Year: 2020
Gepaid: CAD981379357
TSD EPA ID: UTD991301748
CA Waste Code: 352 - Other organic solids
Disposal Method: H132 - Landfill Or Surface Impoundment That Will Be Closed As Landfill(To Include On-Site Treatment And/Or Stabilization)
Tons: 0.1

Year: 2019
Gepaid: CAD981379357
TSD EPA ID: NED981723513
CA Waste Code: 352 - Other organic solids
Disposal Method: H040 - Incineration--Thermal Destruction Other Than Use As A Fuel
Tons: 0.45000

Year: 2018
Gepaid: CAD981379357
TSD EPA ID: CAD044429835
CA Waste Code: 181 - Other inorganic solid waste
Disposal Method: H141 - Storage, Bulking, And/Or Transfer Off Site--No Treatment/Reovery (H010-H129) Or (H131-H135)
Tons: 3.60000

Year: 2018
Gepaid: CAD981379357
TSD EPA ID: NED981723513
CA Waste Code: 352 - Other organic solids
Disposal Method: H040 - Incineration--Thermal Destruction Other Than Use As A Fuel
Tons: 0.20000

Year: 2017
Gepaid: CAD981379357
TSD EPA ID: NED981723513
CA Waste Code: 352 - Other organic solids
Disposal Method: H141 - Storage, Bulking, And/Or Transfer Off Site--No Treatment/Reovery (H010-H129) Or (H131-H135)
Tons: 0.025

Click this hyperlink while viewing on your computer to access
127 additional CA HAZNET: record(s) in the EDR Site Report.

OILFIELD ELECTRIC CO (Continued) **S113004155**

Detail Two:

Year:	2020
EM Manifest ID:	bde3121c-68f2-4333-ac9a-d22df3ee5113
Shipment Date:	8/25/2020
Receipt Date:	9/14/2020
Manifest Number:	007221549SKS
Generator EPA ID:	CAD981379357
Name:	CUMMINS SALES AND SERVICE
Address:	3958 TRANSPORT ST
Address 2:	Not reported
City:	VENTURA
Zip:	93003
Telephone:	800-483-3718
Contact:	Steve Edgeworth
Contact Telephone:	805-797-1646
Transporter 1 EPA ID:	TXR000081205
Transporter 1 Emergency Number:	Not reported
Transporter 2 EPA ID:	MAD039322250
Transporter 2 Emergency Number:	Not reported
TSDF EPA ID:	UTD991301748
TSDF Name:	Clean Harbors Grassy Mountain LLC
TSDF Address 1:	3 Miles East 7 Miles North of Knolls
TSDF Address 2:	Exit 41 off I-80
TSDF City:	Grantsville
TSDF Zip:	84029
TSDF Telephone:	800-483-3718

State:

Year:	2020
EM Manifest ID:	bde3121c-68f2-4333-ac9a-d22df3ee5113
Generator EPA ID:	CAD981379357
Shipment Date:	2020-08-25
Manifest Number:	007221549SKS
Line Number:	1
Method Code:	H132
Quantity Tons:	0.10000
Quantity Waste:	200.000000
Quantity Unit:	P
Number of Containers:	1
Type of Container:	Metal drums, barrels, kegs
Quantity Type:	Pounds
State Code:	352

Detail Two:

Year:	2019
EM Manifest ID:	637510
Shipment Date:	8/23/2019
Receipt Date:	9/18/2019
Manifest Number:	006688067SKS
Generator EPA ID:	CAD981379357
Name:	OILFIELD ELECTRIC & MOTOR
Address:	1801 N VENTURA AVE # 1
Address 2:	Not reported
City:	VENTURA
Zip:	93001
Telephone:	800-483-3718

OILFIELD ELECTRIC CO (Continued) **S113004155**

Contact:	Alan Fletcher
Contact Telephone:	805-648-3131
Transporter 1 EPA ID:	TXR000081205
Transporter 1 Emergency Number:	Not reported
Transporter 2 EPA ID:	MAD039322250
Transporter 2 Emergency Number:	Not reported
TSDF EPA ID:	NED981723513
TSDF Name:	Clean Harbors Environmental Services, Inc.
TSDF Address 1:	2247 South Highway 71
TSDF Address 2:	Not reported
TSDF City:	Kimball
TSDF Zip:	69145
TSDF Telephone:	800-483-3718

Federal:

Year:	2019
EM Manifest ID:	637510
Generator EPA ID:	CAD981379357
Shipment Date:	2019-08-23
Manifest Number:	006688067SKS
Line Number:	1
Method Code:	H040
Quantity Tons:	0.45000
Quantity Waste:	900.000000
Quantity Unit:	P
Number of Containers:	3
Type of Container:	Metal drums, barrels, kegs
Quantity Type:	Pounds
Federal Code:	D018

State:

Year:	2019
EM Manifest ID:	637510
Generator EPA ID:	CAD981379357
Shipment Date:	2019-08-23
Manifest Number:	006688067SKS
Line Number:	1
Method Code:	H040
Quantity Tons:	0.45000
Quantity Waste:	900.000000
Quantity Unit:	P
Number of Containers:	3
Type of Container:	Metal drums, barrels, kegs
Quantity Type:	Pounds
State Code:	352

Year:	2019
EM Manifest ID:	13c123f9-c523-489c-83aa-a002d5b98cb2
Shipment Date:	8/23/2019
Receipt Date:	9/6/2019
Manifest Number:	006688066SKS
Generator EPA ID:	CAD981379357
Name:	OILFIELD ELECTRIC & MOTOR
Address:	1801 N VENTURA AVE # 1
Address 2:	Not reported
City:	VENTURA

OILFIELD ELECTRIC CO (Continued) **S113004155**

Zip: 93001
Telephone: 800-483-3718
Contact: Alan Fletcher
Contact Telephone: 805-648-3131
Transporter 1 EPA ID: TXR000081205
Transporter 1 Emergency Number: Not reported
Transporter 2 EPA ID: MAD039322250
Transporter 2 Emergency Number: Not reported
TSDF EPA ID: CAD044429835
TSDF Name: Clean Harbors Wilmington LLC
TSDF Address 1: 1737 East Denni Street
TSDF Address 2: Not reported
TSDF City: Wilmington
TSDF Zip: 90744
TSDF Telephone: 800-483-3718

Federal:
Year: 2019
EM Manifest ID: 13c123f9-c523-489c-83aa-a002d5b98cb2
Generator EPA ID: CAD981379357
Shipment Date: 2019-08-23
Manifest Number: 006688066SKS
Line Number: 1
Method Code: H141
Quantity Tons: 0.60000
Quantity Waste: 1200.000000
Quantity Unit: P
Number of Containers: 4
Type of Container: Metal drums, barrels, kegs
Quantity Type: Pounds
Federal Code: D005

Year: 2019
EM Manifest ID: 13c123f9-c523-489c-83aa-a002d5b98cb2
Generator EPA ID: CAD981379357
Shipment Date: 2019-08-23
Manifest Number: 006688066SKS
Line Number: 1
Method Code: H141
Quantity Tons: 0.60000
Quantity Waste: 1200.000000
Quantity Unit: P
Number of Containers: 4
Type of Container: Metal drums, barrels, kegs
Quantity Type: Pounds
Federal Code: D006

Year: 2019
EM Manifest ID: 13c123f9-c523-489c-83aa-a002d5b98cb2
Generator EPA ID: CAD981379357
Shipment Date: 2019-08-23
Manifest Number: 006688066SKS
Line Number: 1
Method Code: H141
Quantity Tons: 0.60000
Quantity Waste: 1200.000000
Quantity Unit: P
Number of Containers: 4

OILFIELD ELECTRIC CO (Continued) **S113004155**

Type of Container:	Metal drums, barrels, kegs
Quantity Type:	Pounds
Federal Code:	D007
Year:	2019
EM Manifest ID:	13c123f9-c523-489c-83aa-a002d5b98cb2
Generator EPA ID:	CAD981379357
Shipment Date:	2019-08-23
Manifest Number:	006688066SKS
Line Number:	1
Method Code:	H141
Quantity Tons:	0.60000
Quantity Waste:	1200.000000
Quantity Unit:	P
Number of Containers:	4
Type of Container:	Metal drums, barrels, kegs
Quantity Type:	Pounds
Federal Code:	D008
Year:	2019
EM Manifest ID:	13c123f9-c523-489c-83aa-a002d5b98cb2
Generator EPA ID:	CAD981379357
Shipment Date:	2019-08-23
Manifest Number:	006688066SKS
Line Number:	2
Method Code:	H141
Quantity Tons:	0.17500
Quantity Waste:	350.000000
Quantity Unit:	P
Number of Containers:	1
Type of Container:	Metal drums, barrels, kegs
Quantity Type:	Pounds
Federal Code:	D001
Year:	2019
EM Manifest ID:	13c123f9-c523-489c-83aa-a002d5b98cb2
Generator EPA ID:	CAD981379357
Shipment Date:	2019-08-23
Manifest Number:	006688066SKS
Line Number:	2
Method Code:	H141
Quantity Tons:	0.17500
Quantity Waste:	350.000000
Quantity Unit:	P
Number of Containers:	1
Type of Container:	Metal drums, barrels, kegs
Quantity Type:	Pounds
Federal Code:	D005
Year:	2019
EM Manifest ID:	13c123f9-c523-489c-83aa-a002d5b98cb2
Generator EPA ID:	CAD981379357
Shipment Date:	2019-08-23
Manifest Number:	006688066SKS
Line Number:	2
Method Code:	H141
Quantity Tons:	0.17500

OILFIELD ELECTRIC CO (Continued) **S113004155**

Quantity Waste:	350.000000
Quantity Unit:	P
Number of Containers:	1
Type of Container:	Metal drums, barrels, kegs
Quantity Type:	Pounds
Federal Code:	D006
Year:	2019
EM Manifest ID:	13c123f9-c523-489c-83aa-a002d5b98cb2
Generator EPA ID:	CAD981379357
Shipment Date:	2019-08-23
Manifest Number:	006688066SKS
Line Number:	2
Method Code:	H141
Quantity Tons:	0.17500
Quantity Waste:	350.000000
Quantity Unit:	P
Number of Containers:	1
Type of Container:	Metal drums, barrels, kegs
Quantity Type:	Pounds
Federal Code:	D007
Year:	2019
EM Manifest ID:	13c123f9-c523-489c-83aa-a002d5b98cb2
Generator EPA ID:	CAD981379357
Shipment Date:	2019-08-23
Manifest Number:	006688066SKS
Line Number:	2
Method Code:	H141
Quantity Tons:	0.17500
Quantity Waste:	350.000000
Quantity Unit:	P
Number of Containers:	1
Type of Container:	Metal drums, barrels, kegs
Quantity Type:	Pounds
Federal Code:	D008
Year:	2019
EM Manifest ID:	13c123f9-c523-489c-83aa-a002d5b98cb2
Generator EPA ID:	CAD981379357
Shipment Date:	2019-08-23
Manifest Number:	006688066SKS
Line Number:	2
Method Code:	H141
Quantity Tons:	0.17500
Quantity Waste:	350.000000
Quantity Unit:	P
Number of Containers:	1
Type of Container:	Metal drums, barrels, kegs
Quantity Type:	Pounds
Federal Code:	D035
Year:	2019
EM Manifest ID:	13c123f9-c523-489c-83aa-a002d5b98cb2
Generator EPA ID:	CAD981379357
Shipment Date:	2019-08-23
Manifest Number:	006688066SKS

OILFIELD ELECTRIC CO (Continued) **S113004155**

Line Number: 2
Method Code: H141
Quantity Tons: 0.17500
Quantity Waste: 350.000000
Quantity Unit: P
Number of Containers: 1
Type of Container: Metal drums, barrels, kegs
Quantity Type: Pounds
Federal Code: F003

Year: 2019
EM Manifest ID: 13c123f9-c523-489c-83aa-a002d5b98cb2
Generator EPA ID: CAD981379357
Shipment Date: 2019-08-23
Manifest Number: 006688066SKS
Line Number: 2
Method Code: H141
Quantity Tons: 0.17500
Quantity Waste: 350.000000
Quantity Unit: P
Number of Containers: 1
Type of Container: Metal drums, barrels, kegs
Quantity Type: Pounds
Federal Code: F005

State:
Year: 2019
EM Manifest ID: 13c123f9-c523-489c-83aa-a002d5b98cb2
Generator EPA ID: CAD981379357
Shipment Date: 2019-08-23
Manifest Number: 006688066SKS
Line Number: 1
Method Code: H141
Quantity Tons: 0.60000
Quantity Waste: 1200.000000
Quantity Unit: P
Number of Containers: 4
Type of Container: Metal drums, barrels, kegs
Quantity Type: Pounds
State Code: 181

Year: 2019
EM Manifest ID: 13c123f9-c523-489c-83aa-a002d5b98cb2
Generator EPA ID: CAD981379357
Shipment Date: 2019-08-23
Manifest Number: 006688066SKS
Line Number: 2
Method Code: H141
Quantity Tons: 0.17500
Quantity Waste: 350.000000
Quantity Unit: P
Number of Containers: 1
Type of Container: Metal drums, barrels, kegs
Quantity Type: Pounds
State Code: 213

OILFIELD ELECTRIC CO (Continued) **S113004155**

Year:	2019
EM Manifest ID:	006071833SKS20180620_D_1
Shipment Date:	6/20/2018
Receipt Date:	7/10/2018
Manifest Number:	006071833SKS
Generator EPA ID:	CAD981379357
Name:	OILFIELD ELECTRIC & MOTOR
Address:	Not reported
Address 2:	Not reported
City:	Not reported
Zip:	Not reported
Telephone:	Not reported
Contact:	Not reported
Contact Telephone:	Not reported
Transporter 1 EPA ID:	TXR000081205
Transporter 1 Emergency Number:	Not reported
Transporter 2 EPA ID:	MAD039322250
Transporter 2 Emergency Number:	Not reported
TSDF EPA ID:	NED981723513
TSDF Name:	CLEAN HARBORS ENVIRONMENTAL SERVICES IN
TSDF Address 1:	Not reported
TSDF Address 2:	Not reported
TSDF City:	Not reported
TSDF Zip:	Not reported
TSDF Telephone:	Not reported

Federal:

Year:	2019
EM Manifest ID:	006071833SKS20180620_D_1
Generator EPA ID:	CAD981379357
Shipment Date:	2018-06-20
Manifest Number:	006071833SKS
Line Number:	1
Method Code:	H040
Quantity Tons:	0.20000
Quantity Waste:	400.000000
Quantity Unit:	P
Number of Containers:	1
Type of Container:	NULL
Quantity Type:	NULL
Federal Code:	D018

State:

Year:	2019
EM Manifest ID:	006071833SKS20180620_D_1
Generator EPA ID:	CAD981379357
Shipment Date:	2018-06-20
Manifest Number:	006071833SKS
Line Number:	1
Method Code:	H040
Quantity Tons:	0.20000
Quantity Waste:	400.000000
Quantity Unit:	P
Number of Containers:	1
Type of Container:	NULL
Quantity Type:	NULL
State Code:	352

OILFIELD ELECTRIC CO (Continued) **S113004155**

Year:	2019
EM Manifest ID:	006071832SKS20180620_D_1
Shipment Date:	6/20/2018
Receipt Date:	7/9/2018
Manifest Number:	006071832SKS
Generator EPA ID:	CAD981379357
Name:	OILFIELD ELECTRIC & MOTOR
Address:	Not reported
Address 2:	Not reported
City:	Not reported
Zip:	Not reported
Telephone:	Not reported
Contact:	Not reported
Contact Telephone:	Not reported
Transporter 1 EPA ID:	TXR000081205
Transporter 1 Emergency Number:	Not reported
Transporter 2 EPA ID:	MAD039322250
Transporter 2 Emergency Number:	Not reported
TSDF EPA ID:	CAD044429835
TSDF Name:	CLEAN HARBORS OF WILMINGTON LLC
TSDF Address 1:	Not reported
TSDF Address 2:	Not reported
TSDF City:	Not reported
TSDF Zip:	Not reported
TSDF Telephone:	Not reported

Federal:

Year:	2019
EM Manifest ID:	006071832SKS20180620_D_1
Generator EPA ID:	CAD981379357
Shipment Date:	2018-06-20
Manifest Number:	006071832SKS
Line Number:	1
Method Code:	H141
Quantity Tons:	3.60000
Quantity Waste:	7200.000000
Quantity Unit:	P
Number of Containers:	18
Type of Container:	NULL
Quantity Type:	NULL
Federal Code:	D005

Year:	2019
EM Manifest ID:	006071832SKS20180620_D_1
Generator EPA ID:	CAD981379357
Shipment Date:	2018-06-20
Manifest Number:	006071832SKS
Line Number:	1
Method Code:	H141
Quantity Tons:	3.60000
Quantity Waste:	7200.000000
Quantity Unit:	P
Number of Containers:	18
Type of Container:	NULL
Quantity Type:	NULL
Federal Code:	D006

Year:	2019

OILFIELD ELECTRIC CO (Continued) **S113004155**

EM Manifest ID: 006071832SKS20180620_D_1
Generator EPA ID: CAD981379357
Shipment Date: 2018-06-20
Manifest Number: 006071832SKS
Line Number: 1
Method Code: H141
Quantity Tons: 3.60000
Quantity Waste: 7200.000000
Quantity Unit: P
Number of Containers: 18
Type of Container: NULL
Quantity Type: NULL
Federal Code: D007

Year: 2019
EM Manifest ID: 006071832SKS20180620_D_1
Generator EPA ID: CAD981379357
Shipment Date: 2018-06-20
Manifest Number: 006071832SKS
Line Number: 1
Method Code: H141
Quantity Tons: 3.60000
Quantity Waste: 7200.000000
Quantity Unit: P
Number of Containers: 18
Type of Container: NULL
Quantity Type: NULL
Federal Code: D008

State:
Year: 2019
EM Manifest ID: 006071832SKS20180620_D_1
Generator EPA ID: CAD981379357
Shipment Date: 2018-06-20
Manifest Number: 006071832SKS
Line Number: 1
Method Code: H141
Quantity Tons: 3.60000
Quantity Waste: 7200.000000
Quantity Unit: P
Number of Containers: 18
Type of Container: NULL
Quantity Type: NULL
State Code: 181

Detail Two:
Year: 2018
EM Manifest ID: 005934434SKS20170619_D_1
Shipment Date: 6/19/2017
Receipt Date: 7/3/2017
Manifest Number: 005934434SKS
Generator EPA ID: CAD981379357
Name: OILFIELD ELECTRIC & MOTOR
Address: Not reported
Address 2: Not reported

OILFIELD ELECTRIC CO (Continued) **S113004155**

City: Not reported
Zip: Not reported
Telephone: Not reported
Contact: Not reported
Contact Telephone: Not reported
Transporter 1 EPA ID: TXR000081205
Transporter 1 Emergency Number: Not reported
Transporter 2 EPA ID: MAD039322250
Transporter 2 Emergency Number: Not reported
TSDF EPA ID: CAD044429835
TSDF Name: CLEAN HARBORS OF WILMINGTON LLC
TSDF Address 1: Not reported
TSDF Address 2: Not reported
TSDF City: Not reported
TSDF Zip: Not reported
TSDF Telephone: Not reported

State:
Year: 2018
EM Manifest ID: 005934434SKS20170619_D_1
Generator EPA ID: CAD981379357
Shipment Date: 2017-06-19
Manifest Number: 005934434SKS
Line Number: 1
Method Code: H141
Quantity Tons: 1.20000
Quantity Waste: 2400.000000
Quantity Unit: P
Number of Containers: 3
Type of Container: NULL
Quantity Type: NULL
State Code: 352

Year: 2018
EM Manifest ID: 010272823FLE20170208_D_1
Shipment Date: 2/8/2017
Receipt Date: 2/27/2017
Manifest Number: 010272823FLE
Generator EPA ID: CAD981379357
Name: OILFIELD ELECTRIC & MOTOR
Address: Not reported
Address 2: Not reported
City: Not reported
Zip: Not reported
Telephone: Not reported
Contact: Not reported
Contact Telephone: Not reported
Transporter 1 EPA ID: TXR000081205
Transporter 1 Emergency Number: Not reported
Transporter 2 EPA ID: MAD039322250
Transporter 2 Emergency Number: Not reported
TSDF EPA ID: NED981723513
TSDF Name: CLEAN HARBORS ENVIRONMENTAL SERVICES IN
TSDF Address 1: Not reported
TSDF Address 2: Not reported
TSDF City: Not reported
TSDF Zip: Not reported

OILFIELD ELECTRIC CO (Continued) **S113004155**

TSDF Telephone: Not reported

State:
Year: 2018
EM Manifest ID: 010272823FLE20170208_D_1
Generator EPA ID: CAD981379357
Shipment Date: 2017-02-08
Manifest Number: 010272823FLE
Line Number: 1
Method Code: H141
Quantity Tons: 0.02500
Quantity Waste: 50.000000
Quantity Unit: P
Number of Containers: 1
Type of Container: NULL
Quantity Type: NULL
State Code: 352

Additional Info:
Year: 2017
Gen EPA ID: CAD981379357

Shipment Date: 20170619
Creation Date: 5/21/2018 18:33:32
Receipt Date: 20170703
Manifest ID: 005934434SKS
Trans EPA ID: TXR000081205
Trans Name: SAFETY-KLEEN SYSTEMS INC
Trans 2 EPA ID: MAD039322250
Trans 2 Name: CLEAN HARBORS ENVIRONMENTAL SERVICES INC
TSDF EPA ID: CAD044429835
Trans Name: CLEAN HARBORS OF WILMINGTON LLC
TSDF Alt EPA ID: Not reported
TSDF Alt Name: Not reported
Waste Code Description: 352 - Other organic solids
RCRA Code: Not reported
Meth Code: H141 - Storage, Bulking, And/Or Transfer Off Site--No Treatment/Reovery (H010-H129) Or (H131-H135)
Quantity Tons: 1.2
Waste Quantity: 2400
Quantity Unit: P
Additional Code 1: Not reported
Additional Code 2: Not reported
Additional Code 3: Not reported
Additional Code 4: Not reported
Additional Code 5: Not reported

Shipment Date: 20170208
Creation Date: 5/10/2018 18:30:43
Receipt Date: 20170227
Manifest ID: 010272823FLE
Trans EPA ID: TXR000081205
Trans Name: SAFETY-KLEEN SYSTEMS INC
Trans 2 EPA ID: MAD039322250
Trans 2 Name: CLEAN HARBORS
TSDF EPA ID: NED981723513

OILFIELD ELECTRIC CO (Continued) **S113004155**

Trans Name:	CLEAN HARBORS ENVIRONMENTAL SERVICES IN
TSDF Alt EPA ID:	Not reported
TSDF Alt Name:	Not reported
Waste Code Description:	352 - Other organic solids
RCRA Code:	Not reported
Meth Code:	H141 - Storage, Bulking, And/Or Transfer Off Site--No Treatment/Reovery (H010-H129) Or (H131-H135)
Quantity Tons:	0.025
Waste Quantity:	50
Quantity Unit:	P
Additional Code 1:	Not reported
Additional Code 2:	Not reported
Additional Code 3:	Not reported
Additional Code 4:	Not reported
Additional Code 5:	Not reported
Shipment Date:	20170127
Creation Date:	5/18/2017 18:32:03
Receipt Date:	20170206
Manifest ID:	010271504FLE
Trans EPA ID:	TXR000081205
Trans Name:	SAFETY-KLEEN SYSTEMS, INC.
Trans 2 EPA ID:	Not reported
Trans 2 Name:	Not reported
TSDF EPA ID:	CAD044429835
Trans Name:	CLEAN HARBORS OF WILMINGTON, LLC
TSDF Alt EPA ID:	Not reported
TSDF Alt Name:	Not reported
Waste Code Description:	181 - Other inorganic solid waste Organics
RCRA Code:	D008
Meth Code:	H141 - Storage, Bulking, And/Or Transfer Off Site--No Treatment/Reovery (H010-H129) Or (H131-H135)
Quantity Tons:	0.2
Waste Quantity:	400
Quantity Unit:	P
Additional Code 1:	D007
Additional Code 2:	D006
Additional Code 3:	D005
Additional Code 4:	Not reported
Additional Code 5:	Not reported

Additional Info:

Year:	2016
Gen EPA ID:	CAD981379357
Shipment Date:	20150820
Creation Date:	11/4/2015 22:15:42
Receipt Date:	20150901
Manifest ID:	008847418FLE
Trans EPA ID:	TXR000081205
Trans Name:	SAFETY-KLEEN SYSTEMS INC
Trans 2 EPA ID:	Not reported
Trans 2 Name:	Not reported
TSDF EPA ID:	CAD044429835
Trans Name:	CLEAN HARBORS WILMINGTON LLC
TSDF Alt EPA ID:	Not reported
TSDF Alt Name:	Not reported

OILFIELD ELECTRIC CO (Continued) **S113004155**

Waste Code Description:	352 - Other organic solids
RCRA Code:	Not reported
Meth Code:	H141 - Storage, Bulking, And/Or Transfer Off Site--No Treatment/Reovery (H010-H129) Or (H131-H135)
Quantity Tons:	0.125
Waste Quantity:	250
Quantity Unit:	P
Additional Code 1:	Not reported
Additional Code 2:	Not reported
Additional Code 3:	Not reported
Additional Code 4:	Not reported
Additional Code 5:	Not reported
Shipment Date:	20150611
Creation Date:	8/20/2015 22:15:20
Receipt Date:	20150623
Manifest ID:	008847192FLE
Trans EPA ID:	TXR000081205
Trans Name:	SAFETY-KLEEN SYSTEMS INC
Trans 2 EPA ID:	Not reported
Trans 2 Name:	Not reported
TSDF EPA ID:	CAD044429835
Trans Name:	CLEAN HARBORS WILMINGTON LLC
TSDF Alt EPA ID:	Not reported
TSDF Alt Name:	Not reported
Waste Code Description:	181 - Other inorganic solid waste Organics
RCRA Code:	D008
Meth Code:	H141 - Storage, Bulking, And/Or Transfer Off Site--No Treatment/Reovery (H010-H129) Or (H131-H135)
Quantity Tons:	0.7
Waste Quantity:	1400
Quantity Unit:	P
Additional Code 1:	D007
Additional Code 2:	D006
Additional Code 3:	D005
Additional Code 4:	Not reported
Additional Code 5:	Not reported
Shipment Date:	20150611
Creation Date:	1/19/2016 22:15:49
Receipt Date:	20150701
Manifest ID:	008847193FLE
Trans EPA ID:	TXR000081205
Trans Name:	SAFETY-KLEEN SYSTEMS INC
Trans 2 EPA ID:	MOR000187922
Trans 2 Name:	RUST & SONS TRUCKING INC
TSDF EPA ID:	NED981723513
Trans Name:	CLEAN HARBORS ENVIRONMENTAL SERVICES IN
TSDF Alt EPA ID:	Not reported
TSDF Alt Name:	Not reported
Waste Code Description:	352 - Other organic solids
RCRA Code:	Not reported
Meth Code:	H141 - Storage, Bulking, And/Or Transfer Off Site--No Treatment/Reovery (H010-H129) Or (H131-H135)
Quantity Tons:	0.025
Waste Quantity:	50
Quantity Unit:	P

OILFIELD ELECTRIC CO (Continued) **S113004155**

Additional Code 1:	Not reported
Additional Code 2:	Not reported
Additional Code 3:	Not reported
Additional Code 4:	Not reported
Additional Code 5:	Not reported
Shipment Date:	20150217
Creation Date:	6/25/2015 22:15:36
Receipt Date:	20150228
Manifest ID:	008034669FLE
Trans EPA ID:	TXR000081205
Trans Name:	SAFETY-KLEEN SYSTEMS INC
Trans 2 EPA ID:	Not reported
Trans 2 Name:	Not reported
TSDF EPA ID:	CAD044429835
Trans Name:	CLEAN HARBORS WILMINGTON LLC
TSDF Alt EPA ID:	Not reported
TSDF Alt Name:	Not reported
Waste Code Description:	181 - Other inorganic solid waste Organics
RCRA Code:	D008
Meth Code:	H141 - Storage, Bulking, And/Or Transfer Off Site--No Treatment/Reovery (H010-H129) Or (H131-H135)
Quantity Tons:	1.4
Waste Quantity:	2800
Quantity Unit:	P
Additional Code 1:	D007
Additional Code 2:	D006
Additional Code 3:	D005
Additional Code 4:	Not reported
Additional Code 5:	Not reported

Additional Info:

Year:	2015
Gen EPA ID:	CAD981379357
Shipment Date:	20150820
Creation Date:	11/4/2015 22:15:42
Receipt Date:	20150901
Manifest ID:	008847418FLE
Trans EPA ID:	TXR000081205
Trans Name:	SAFETY-KLEEN SYSTEMS INC
Trans 2 EPA ID:	Not reported
Trans 2 Name:	Not reported
TSDF EPA ID:	CAD044429835
Trans Name:	CLEAN HARBORS WILMINGTON LLC
TSDF Alt EPA ID:	Not reported
TSDF Alt Name:	Not reported
Waste Code Description:	352 - Other organic solids
RCRA Code:	Not reported
Meth Code:	H141 - Storage, Bulking, And/Or Transfer Off Site--No Treatment/Reovery (H010-H129) Or (H131-H135)
Quantity Tons:	0.125
Waste Quantity:	250
Quantity Unit:	P
Additional Code 1:	Not reported
Additional Code 2:	Not reported
Additional Code 3:	Not reported

OILFIELD ELECTRIC CO (Continued) **S113004155**

Additional Code 4:	Not reported
Additional Code 5:	Not reported
Shipment Date:	20150611
Creation Date:	8/20/2015 22:15:20
Receipt Date:	20150623
Manifest ID:	008847192FLE
Trans EPA ID:	TXR000081205
Trans Name:	SAFETY-KLEEN SYSTEMS INC
Trans 2 EPA ID:	Not reported
Trans 2 Name:	Not reported
TSDF EPA ID:	CAD044429835
Trans Name:	CLEAN HARBORS WILMINGTON LLC
TSDF Alt EPA ID:	Not reported
TSDF Alt Name:	Not reported
Waste Code Description:	181 - Other inorganic solid waste Organics
RCRA Code:	D008
Meth Code:	H141 - Storage, Bulking, And/Or Transfer Off Site--No Treatment/Reovery (H010-H129) Or (H131-H135)
Quantity Tons:	0.7
Waste Quantity:	1400
Quantity Unit:	P
Additional Code 1:	D007
Additional Code 2:	D006
Additional Code 3:	D005
Additional Code 4:	Not reported
Additional Code 5:	Not reported
Shipment Date:	20150611
Creation Date:	1/19/2016 22:15:49
Receipt Date:	20150701
Manifest ID:	008847193FLE
Trans EPA ID:	TXR000081205
Trans Name:	SAFETY-KLEEN SYSTEMS INC
Trans 2 EPA ID:	MOR000187922
Trans 2 Name:	RUST & SONS TRUCKING INC
TSDF EPA ID:	NED981723513
Trans Name:	CLEAN HARBORS ENVIRONMENTAL SERVICES IN
TSDF Alt EPA ID:	Not reported
TSDF Alt Name:	Not reported
Waste Code Description:	352 - Other organic solids
RCRA Code:	Not reported
Meth Code:	H141 - Storage, Bulking, And/Or Transfer Off Site--No Treatment/Reovery (H010-H129) Or (H131-H135)
Quantity Tons:	0.025
Waste Quantity:	50
Quantity Unit:	P
Additional Code 1:	Not reported
Additional Code 2:	Not reported
Additional Code 3:	Not reported
Additional Code 4:	Not reported
Additional Code 5:	Not reported
Shipment Date:	20150217
Creation Date:	6/25/2015 22:15:36
Receipt Date:	20150228
Manifest ID:	008034669FLE

OILFIELD ELECTRIC CO (Continued) **S113004155**

Trans EPA ID:	TXR000081205
Trans Name:	SAFETY-KLEEN SYSTEMS INC
Trans 2 EPA ID:	Not reported
Trans 2 Name:	Not reported
TSDF EPA ID:	CAD044429835
Trans Name:	CLEAN HARBORS WILMINGTON LLC
TSDF Alt EPA ID:	Not reported
TSDF Alt Name:	Not reported
Waste Code Description:	181 - Other inorganic solid waste Organics
RCRA Code:	D008
Meth Code:	H141 - Storage, Bulking, And/Or Transfer Off Site--No Treatment/Reovery (H010-H129) Or (H131-H135)
Quantity Tons:	1.4
Waste Quantity:	2800
Quantity Unit:	P
Additional Code 1:	D007
Additional Code 2:	D006
Additional Code 3:	D005
Additional Code 4:	Not reported
Additional Code 5:	Not reported

Additional Info:

Year:	2014
Gen EPA ID:	CAD981379357
Shipment Date:	20141028
Creation Date:	12/29/2014 22:15:07
Receipt Date:	20141029
Manifest ID:	008115661FLE
Trans EPA ID:	TXR000081205
Trans Name:	SAFETY-KLEEN SYSTEMS INC
Trans 2 EPA ID:	Not reported
Trans 2 Name:	Not reported
TSDF EPA ID:	CAD044429835
Trans Name:	CLEAN HARBORS WILMINGTON LLC
TSDF Alt EPA ID:	Not reported
TSDF Alt Name:	Not reported
Waste Code Description:	222 - Oil/water separation sludge
RCRA Code:	Not reported
Meth Code:	H141 - Storage, Bulking, And/Or Transfer Off Site--No Treatment/Reovery (H010-H129) Or (H131-H135)
Quantity Tons:	6.8805
Waste Quantity:	1650
Quantity Unit:	G
Additional Code 1:	Not reported
Additional Code 2:	Not reported
Additional Code 3:	Not reported
Additional Code 4:	Not reported
Additional Code 5:	Not reported
Shipment Date:	20140902
Creation Date:	12/17/2014 22:14:47
Receipt Date:	20140904
Manifest ID:	007732206FLE
Trans EPA ID:	TXR000081205
Trans Name:	SAFETY-KLEEN SYSTEMS INC
Trans 2 EPA ID:	Not reported

OILFIELD ELECTRIC CO (Continued) **S113004155**

Trans 2 Name:	Not reported
TSDF EPA ID:	CAD044429835
Trans Name:	CLEAN HARBORS WILMINGTON LLC
TSDF Alt EPA ID:	Not reported
TSDF Alt Name:	Not reported
Waste Code Description:	181 - Other inorganic solid waste Organics
RCRA Code:	D008
Meth Code:	H141 - Storage, Bulking, And/Or Transfer Off Site--No Treatment/Reovery (H010-H129) Or (H131-H135)
Quantity Tons:	0.5
Waste Quantity:	1000
Quantity Unit:	P
Additional Code 1:	D007
Additional Code 2:	D006
Additional Code 3:	D005
Additional Code 4:	Not reported
Additional Code 5:	Not reported
Shipment Date:	20140902
Creation Date:	12/17/2014 22:14:47
Receipt Date:	20140904
Manifest ID:	007732206FLE
Trans EPA ID:	TXR000081205
Trans Name:	SAFETY-KLEEN SYSTEMS INC
Trans 2 EPA ID:	Not reported
Trans 2 Name:	Not reported
TSDF EPA ID:	CAD044429835
Trans Name:	CLEAN HARBORS WILMINGTON LLC
TSDF Alt EPA ID:	Not reported
TSDF Alt Name:	Not reported
Waste Code Description:	352 - Other organic solids
RCRA Code:	Not reported
Meth Code:	H141 - Storage, Bulking, And/Or Transfer Off Site--No Treatment/Reovery (H010-H129) Or (H131-H135)
Quantity Tons:	0.075
Waste Quantity:	150
Quantity Unit:	P
Additional Code 1:	Not reported
Additional Code 2:	Not reported
Additional Code 3:	Not reported
Additional Code 4:	Not reported
Additional Code 5:	Not reported
Shipment Date:	20140902
Creation Date:	2/13/2015 22:15:12
Receipt Date:	20140915
Manifest ID:	007732207FLE
Trans EPA ID:	TXR000081205
Trans Name:	SAFETY-KLEEN SYSTEMS INC
Trans 2 EPA ID:	AZR000513770
Trans 2 Name:	SLT
TSDF EPA ID:	NED981723513
Trans Name:	CLEAN HARBORS ENVIRONMENTAL SERVICES IN
TSDF Alt EPA ID:	Not reported
TSDF Alt Name:	Not reported
Waste Code Description:	352 - Other organic solids
RCRA Code:	D007

OILFIELD ELECTRIC CO (Continued) **S113004155**

Meth Code:	H141 - Storage, Bulking, And/Or Transfer Off Site--No Treatment/Reovery (H010-H129) Or (H131-H135)
Quantity Tons:	0.0375
Waste Quantity:	75
Quantity Unit:	P
Additional Code 1:	Not reported
Additional Code 2:	Not reported
Additional Code 3:	Not reported
Additional Code 4:	Not reported
Additional Code 5:	Not reported
Shipment Date:	20140319
Creation Date:	6/6/2014 22:15:20
Receipt Date:	20140403
Manifest ID:	007493925FLE
Trans EPA ID:	TXR000081205
Trans Name:	SAFETY-KLEEN SYSTEMS INC
Trans 2 EPA ID:	Not reported
Trans 2 Name:	Not reported
TSDF EPA ID:	CAD044429835
Trans Name:	CLEAN HARBORS WILMINGTON LLC
TSDF Alt EPA ID:	Not reported
TSDF Alt Name:	Not reported
Waste Code Description:	352 - Other organic solids
RCRA Code:	Not reported
Meth Code:	H141 - Storage, Bulking, And/Or Transfer Off Site--No Treatment/Reovery (H010-H129) Or (H131-H135)
Quantity Tons:	0.1
Waste Quantity:	200
Quantity Unit:	P
Additional Code 1:	Not reported
Additional Code 2:	Not reported
Additional Code 3:	Not reported
Additional Code 4:	Not reported
Additional Code 5:	Not reported
Shipment Date:	20140312
Creation Date:	4/30/2014 22:15:24
Receipt Date:	20140323
Manifest ID:	007493813FLE
Trans EPA ID:	TXR000081205
Trans Name:	SAFETY-KLEEN SYSTEMS INC
Trans 2 EPA ID:	Not reported
Trans 2 Name:	Not reported
TSDF EPA ID:	CAD044429835
Trans Name:	CLEAN HARBORS WILMINGTON LLC
TSDF Alt EPA ID:	Not reported
TSDF Alt Name:	Not reported
Waste Code Description:	181 - Other inorganic solid waste Organics
RCRA Code:	D008
Meth Code:	H141 - Storage, Bulking, And/Or Transfer Off Site--No Treatment/Reovery (H010-H129) Or (H131-H135)
Quantity Tons:	1
Waste Quantity:	2000
Quantity Unit:	P
Additional Code 1:	D007
Additional Code 2:	D006

OILFIELD ELECTRIC CO (Continued) **S113004155**

Additional Code 3:	D005
Additional Code 4:	Not reported
Additional Code 5:	Not reported

Additional Info:

Year:	2013
Gen EPA ID:	CAD981379357
Shipment Date:	20131230
Creation Date:	2/16/2014 22:15:06
Receipt Date:	20131230
Manifest ID:	003173808SKS
Trans EPA ID:	TXR000081205
Trans Name:	SAFETY-KLEEN SYSTEMS INC
Trans 2 EPA ID:	Not reported
Trans 2 Name:	Not reported
TSDF EPA ID:	CAD044429835
Trans Name:	CLEAN HARBORS WILMINGTON LLC
TSDF Alt EPA ID:	Not reported
TSDF Alt Name:	Not reported
Waste Code Description:	222 - Oil/water separation sludge
RCRA Code:	Not reported
Meth Code:	H141 - Storage, Bulking, And/Or Transfer Off Site--No Treatment/Reovery (H010-H129) Or (H131-H135)
Quantity Tons:	6.255
Waste Quantity:	1500
Quantity Unit:	G
Additional Code 1:	Not reported
Additional Code 2:	Not reported
Additional Code 3:	Not reported
Additional Code 4:	Not reported
Additional Code 5:	Not reported
Shipment Date:	20130930
Creation Date:	2/7/2014 22:15:07
Receipt Date:	20131003
Manifest ID:	006774444FLE
Trans EPA ID:	TXR000081205
Trans Name:	SAFETY-KLEEN SYSTEMS INC
Trans 2 EPA ID:	Not reported
Trans 2 Name:	Not reported
TSDF EPA ID:	CAT000613893
Trans Name:	SAFETY-KLEEN SYSTEMS INC
TSDF Alt EPA ID:	Not reported
TSDF Alt Name:	Not reported
Waste Code Description:	181 - Other inorganic solid waste Organics
RCRA Code:	D008
Meth Code:	H141 - Storage, Bulking, And/Or Transfer Off Site--No Treatment/Reovery (H010-H129) Or (H131-H135)
Quantity Tons:	1.25
Waste Quantity:	2500
Quantity Unit:	P
Additional Code 1:	D007
Additional Code 2:	D006
Additional Code 3:	D005
Additional Code 4:	Not reported
Additional Code 5:	Not reported

OILFIELD ELECTRIC CO (Continued) **S113004155**

Shipment Date:	20130930
Creation Date:	3/6/2014 22:15:09
Receipt Date:	20131011
Manifest ID:	006774442FLE
Trans EPA ID:	TXR000081205
Trans Name:	SAFETY-KLEEN SYSTEMS INC
Trans 2 EPA ID:	CAR000187922
Trans 2 Name:	RUST AND SONS
TSDF EPA ID:	NED981723513
Trans Name:	CLEAN HARBORS ENVIRONMENTAL SERVICES IN
TSDF Alt EPA ID:	Not reported
TSDF Alt Name:	Not reported
Waste Code Description:	352 - Other organic solids
RCRA Code:	D007
Meth Code:	H141 - Storage, Bulking, And/Or Transfer Off Site--No Treatment/Reovery (H010-H129) Or (H131-H135)
Quantity Tons:	0.05
Waste Quantity:	100
Quantity Unit:	P
Additional Code 1:	Not reported
Additional Code 2:	Not reported
Additional Code 3:	Not reported
Additional Code 4:	Not reported
Additional Code 5:	Not reported

Shipment Date:	20130412
Creation Date:	6/18/2013 22:15:07
Receipt Date:	20130415
Manifest ID:	003650269SKS
Trans EPA ID:	TXR000081205
Trans Name:	SAFETY-KLEEN SYSTEMS INC
Trans 2 EPA ID:	Not reported
Trans 2 Name:	Not reported
TSDF EPA ID:	CAT080013352
Trans Name:	DEMENNO / KERDOON
TSDF Alt EPA ID:	Not reported
TSDF Alt Name:	Not reported
Waste Code Description:	222 - Oil/water separation sludge
RCRA Code:	Not reported
Meth Code:	H039 - Other Recovery Of Reclamation For Reuse Including Acid Regeneration, Organics Recovery Ect
Quantity Tons:	6.6303
Waste Quantity:	1590
Quantity Unit:	G
Additional Code 1:	Not reported
Additional Code 2:	Not reported
Additional Code 3:	Not reported
Additional Code 4:	Not reported
Additional Code 5:	Not reported

Shipment Date:	20130409
Creation Date:	8/25/2013 22:15:09
Receipt Date:	20130411
Manifest ID:	003650213SKS
Trans EPA ID:	TXR000081205
Trans Name:	SAFETY-KLEEN SYSTEMS INC
Trans 2 EPA ID:	Not reported

OILFIELD ELECTRIC CO (Continued) **S113004155**

Trans 2 Name:	Not reported
TSDF EPA ID:	CAT000613893
Trans Name:	SAFETY-KLEEN SYSTEMS INC
TSDF Alt EPA ID:	Not reported
TSDF Alt Name:	Not reported
Waste Code Description:	352 - Other organic solids
RCRA Code:	D007
Meth Code:	H141 - Storage, Bulking, And/Or Transfer Off Site--No Treatment/Reovery (H010-H129) Or (H131-H135)
Quantity Tons:	0.1
Waste Quantity:	200
Quantity Unit:	P
Additional Code 1:	Not reported
Additional Code 2:	Not reported
Additional Code 3:	Not reported
Additional Code 4:	Not reported
Additional Code 5:	Not reported
Shipment Date:	20130124
Creation Date:	6/19/2013 22:15:16
Receipt Date:	20130201
Manifest ID:	003174858SKS
Trans EPA ID:	TXR000081205
Trans Name:	SAFETY-KLEEN SYSTEMS INC
Trans 2 EPA ID:	Not reported
Trans 2 Name:	Not reported
TSDF EPA ID:	CAT000613893
Trans Name:	SAFETY-KLEEN SYSTEMS INC
TSDF Alt EPA ID:	Not reported
TSDF Alt Name:	Not reported
Waste Code Description:	352 - Other organic solids
RCRA Code:	D007
Meth Code:	H141 - Storage, Bulking, And/Or Transfer Off Site--No Treatment/Reovery (H010-H129) Or (H131-H135)
Quantity Tons:	0.05
Waste Quantity:	100
Quantity Unit:	P
Additional Code 1:	Not reported
Additional Code 2:	Not reported
Additional Code 3:	Not reported
Additional Code 4:	Not reported
Additional Code 5:	Not reported

Additional Info:

Year:	2011
Gen EPA ID:	CAD981379357
Shipment Date:	20111215
Creation Date:	4/26/2012 20:30:19
Receipt Date:	20111231
Manifest ID:	003807338FLE
Trans EPA ID:	TXR000050930
Trans Name:	SAFETY-KLEEN SYSTEMS INC
Trans 2 EPA ID:	Not reported
Trans 2 Name:	Not reported
TSDF EPA ID:	TXD077603371
Trans Name:	SAFETY-KLEEN SYSTEMS INC

OILFIELD ELECTRIC CO (Continued) **S113004155**

TSDF Alt EPA ID:	Not reported
TSDF Alt Name:	Not reported
Waste Code Description:	214 - Unspecified solvent mixture
RCRA Code:	D001
Meth Code:	H061 - Fuel Blending Prior To Energy Recovery At Another Site
Quantity Tons:	0.075
Waste Quantity:	150
Quantity Unit:	P
Additional Code 1:	Not reported
Additional Code 2:	Not reported
Additional Code 3:	Not reported
Additional Code 4:	Not reported
Additional Code 5:	Not reported
Shipment Date:	20111215
Creation Date:	5/24/2012 20:30:20
Receipt Date:	20111229
Manifest ID:	003807339FLE
Trans EPA ID:	TXR000050930
Trans Name:	SAFETY-KLEEN SYSTEMS INC
Trans 2 EPA ID:	OKD981588791
Trans 2 Name:	TRIAD TRANSPORT INC
TSDF EPA ID:	NVT330010000
Trans Name:	US ECOLOGY NEVADA
TSDF Alt EPA ID:	Not reported
TSDF Alt Name:	Not reported
Waste Code Description:	181 - Other inorganic solid waste Organics
RCRA Code:	D008
Meth Code:	H132 - Landfill Or Surface Impoundment That Will Be Closed As Landfill(To Include On-Site Treatment And/Or Stabilization)
Quantity Tons:	1.35
Waste Quantity:	2700
Quantity Unit:	P
Additional Code 1:	D007
Additional Code 2:	D006
Additional Code 3:	D005
Additional Code 4:	Not reported
Additional Code 5:	Not reported
Shipment Date:	20111215
Creation Date:	5/24/2012 20:30:20
Receipt Date:	20111229
Manifest ID:	003807339FLE
Trans EPA ID:	TXR000050930
Trans Name:	SAFETY-KLEEN SYSTEMS INC
Trans 2 EPA ID:	OKD981588791
Trans 2 Name:	TRIAD TRANSPORT INC
TSDF EPA ID:	NVT330010000
Trans Name:	US ECOLOGY NEVADA
TSDF Alt EPA ID:	Not reported
TSDF Alt Name:	Not reported
Waste Code Description:	352 - Other organic solids
RCRA Code:	D007
Meth Code:	H132 - Landfill Or Surface Impoundment That Will Be Closed As Landfill(To Include On-Site Treatment And/Or Stabilization)
Quantity Tons:	0.025
Waste Quantity:	50

OILFIELD ELECTRIC CO (Continued) **S113004155**

Quantity Unit:	P
Additional Code 1:	Not reported
Additional Code 2:	Not reported
Additional Code 3:	Not reported
Additional Code 4:	Not reported
Additional Code 5:	Not reported
Shipment Date:	20110721
Creation Date:	9/1/2011 18:31:53
Receipt Date:	20110726
Manifest ID:	008697278JJK
Trans EPA ID:	CAR000172460
Trans Name:	ENVIRONMENTAL LOGISTICS INC
Trans 2 EPA ID:	Not reported
Trans 2 Name:	Not reported
TSDF EPA ID:	CAD982444481
Trans Name:	FILTER RECYCLING SERVICES INC
TSDF Alt EPA ID:	Not reported
TSDF Alt Name:	Not reported
Waste Code Description:	352 - Other organic solids
RCRA Code:	Not reported
Meth Code:	H141 - Storage, Bulking, And/Or Transfer Off Site--No Treatment/Reovery (H010-H129) Or (H131-H135)
Quantity Tons:	0.075
Waste Quantity:	150
Quantity Unit:	P
Additional Code 1:	Not reported
Additional Code 2:	Not reported
Additional Code 3:	Not reported
Additional Code 4:	Not reported
Additional Code 5:	Not reported
Shipment Date:	20110721
Creation Date:	9/1/2011 18:31:53
Receipt Date:	20110726
Manifest ID:	008697278JJK
Trans EPA ID:	CAR000172460
Trans Name:	ENVIRONMENTAL LOGISTICS INC
Trans 2 EPA ID:	Not reported
Trans 2 Name:	Not reported
TSDF EPA ID:	CAD982444481
Trans Name:	FILTER RECYCLING SERVICES INC
TSDF Alt EPA ID:	Not reported
TSDF Alt Name:	Not reported
Waste Code Description:	181 - Other inorganic solid waste Organics
RCRA Code:	Not reported
Meth Code:	H141 - Storage, Bulking, And/Or Transfer Off Site--No Treatment/Reovery (H010-H129) Or (H131-H135)
Quantity Tons:	3.375
Waste Quantity:	6750
Quantity Unit:	P
Additional Code 1:	Not reported
Additional Code 2:	Not reported
Additional Code 3:	Not reported
Additional Code 4:	Not reported
Additional Code 5:	Not reported

OILFIELD ELECTRIC CO (Continued) **S113004155**

Shipment Date:	20110721
Creation Date:	10/1/2011 18:30:46
Receipt Date:	20110803
Manifest ID:	004821743JJK
Trans EPA ID:	CAR000172460
Trans Name:	ENVIRONMENTAL LOGISTICS INC
Trans 2 EPA ID:	Not reported
Trans 2 Name:	Not reported
TSDF EPA ID:	CAD028409019
Trans Name:	CROSBY & OVERTON
TSDF Alt EPA ID:	Not reported
TSDF Alt Name:	Not reported
Waste Code Description:	461 - Paint sludge
RCRA Code:	D001
Meth Code:	H061 - Fuel Blending Prior To Energy Recovery At Another Site
Quantity Tons:	0.2085
Waste Quantity:	50
Quantity Unit:	G
Additional Code 1:	Not reported
Additional Code 2:	Not reported
Additional Code 3:	Not reported
Additional Code 4:	Not reported
Additional Code 5:	Not reported

Shipment Date:	20110607
Creation Date:	7/14/2011 18:30:27
Receipt Date:	20110608
Manifest ID:	008698811JJK
Trans EPA ID:	CAR000172460
Trans Name:	ENVIRONMENTAL LOGISTICS INC
Trans 2 EPA ID:	Not reported
Trans 2 Name:	Not reported
TSDF EPA ID:	CAD982444481
Trans Name:	FILTER RECYCLING SERVICES INC
TSDF Alt EPA ID:	Not reported
TSDF Alt Name:	Not reported
Waste Code Description:	221 - Waste oil and mixed oil
RCRA Code:	Not reported
Meth Code:	H141 - Storage, Bulking, And/Or Transfer Off Site--No Treatment/Reovery (H010-H129) Or (H131-H135)
Quantity Tons:	0.836
Waste Quantity:	220
Quantity Unit:	G
Additional Code 1:	Not reported
Additional Code 2:	Not reported
Additional Code 3:	Not reported
Additional Code 4:	Not reported
Additional Code 5:	Not reported

CERS:

Name:	OILFIELD ELECTRIC COMPANY
Address:	1801 NO VENTURA AVE
City,State,Zip:	VENTURA, CA 93001-1597
Site ID:	484119
CERS ID:	110001178957
CERS Description:	US EPA Air Emission Inventory System (EIS)

OILFIELD ELECTRIC CO (Continued) **S113004155**

Affiliation:

Affiliation Type Desc:	Environmental Contact
Entity Name:	Alan D Fletcher
Entity Title:	Not reported
Affiliation Address:	1801 N VENTURA AVE
Affiliation City:	VENTURA
Affiliation State:	Not reported
Affiliation Country:	Not reported
Affiliation Zip:	Not reported
Affiliation Phone:	,

HWTS:

Name:	OILFIELD ELECTRIC CO
Address:	1801 N VENTURA AVE
Address 2:	Not reported
City,State,Zip:	VENTURA, CA 93001
EPA ID:	CAD981379357
Inactive Date:	Not reported
Create Date:	04/10/1987
Last Act Date:	Not reported
Mailing Name:	Not reported
Mailing Address:	1801 N VENTURA AVE
Mailing Address 2:	Not reported
Mailing City,State,Zip:	VENTURA, CA 930011503
Owner Name:	OILFIELD ELECTRIC COMPANY
Owner Address:	1801 N VENTURA AVE
Owner Address 2:	Not reported
Owner City,State,Zip:	VENTURA, CA 930011503
Contact Name:	SCOTT WALLIS
Contact Address:	1801 N VENTURA AVE
Contact Address 2:	Not reported
City,State,Zip:	VENTURA, CA 93001
Facility Status:	Active
Facility Type:	PERMANENT
Category:	STATE
Latitude:	34.298941
Longitude:	-119.295469

NAICS:

EPA ID:	CAD981379357
Create Date:	2002-03-14 16:36:26.000
NAICS Code:	23531
NAICS Description:	Electrical Contractors
Issued EPA ID Date:	1987-04-10 00:00:00
Inactive Date:	Not reported
Facility Name:	OILFIELD ELECTRIC CO
Facility Address:	1801 N VENTURA AVE
Facility Address 2:	Not reported
Facility City:	VENTURA
Facility County:	Not reported
Facility State:	CA
Facility Zip:	930010000

P131 **OILFIELD ELECTRIC CO** **RCRA NonGen / NLR** **1024782767**
ENE **1801 N VENTURA AVE** **CAD981379357**
1/8-1/4 **VENTURA, CA 93001**
0.194 mi.
1024 ft. **Site 18 of 24 in cluster P**

Relative: **Higher**
Actual: **80 ft.**

RCRA Listings:

Date Form Received by Agency:		19870410
Handler Name:	OILFIELD ELECTRIC CO	
Handler Address:		1801 N VENTURA AVE
Handler City,State,Zip:		VENTURA, CA 93001-0000
EPA ID:		CAD981379357
Contact Name:		SCOTT WALLIS
Contact Address:		1801 N VENTURA AVE
Contact City,State,Zip:		VENTURA, CA 93001
Contact Telephone:		805-648-3131
Contact Fax:		805-648-4806
Contact Email:		INFO@OILFLD.COM
Contact Title:		Not reported
EPA Region:		09
Land Type:		Not reported
Federal Waste Generator Description:		Not a generator, verified
Non-Notifier:		Not reported
Biennial Report Cycle:		Not reported
Accessibility:		Not reported
Active Site Indicator:		Handler Activities
State District Owner:		Not reported
State District:		Not reported
Mailing Address:		1801 N VENTURA AVE
Mailing City,State,Zip:		VENTURA, CA 93001-1503
Owner Name:	OILFIELD ELECTRIC COMPANY	
Owner Type:		Other
Operator Name:	SCOTT WALLIS	
Operator Type:		Other
Short-Term Generator Activity:		No
Importer Activity:		No
Mixed Waste Generator:		No
Transporter Activity:		No
Transfer Facility Activity:		No
Recycler Activity with Storage:		No
Small Quantity On-Site Burner Exemption:		No
Smelting Melting and Refining Furnace Exemption:		No
Underground Injection Control:		No
Off-Site Waste Receipt:		No
Universal Waste Indicator:		Yes
Universal Waste Destination Facility:		Yes
Federal Universal Waste:		No
Active Site Fed-Reg Treatment Storage and Disposal Facility:		Not reported
Active Site Converter Treatment storage and Disposal Facility:		Not reported
Active Site State-Reg Treatment Storage and Disposal Facility:		Not reported
Active Site State-Reg Handler:		---
Federal Facility Indicator:		Not reported
Hazardous Secondary Material Indicator:		N
Sub-Part K Indicator:		Not reported
Commercial TSD Indicator:		No
Treatment Storage and Disposal Type:		Not reported
2018 GPRA Permit Baseline:		Not on the Baseline
2018 GPRA Renewals Baseline:		Not on the Baseline
Permit Renewals Workload Universe:		Not reported

OILFIELD ELECTRIC CO (Continued) **1024782767**

Permit Workload Universe:	Not reported
Permit Progress Universe:	Not reported
Post-Closure Workload Universe:	Not reported
Closure Workload Universe:	Not reported
202 GPRA Corrective Action Baseline:	No
Corrective Action Workload Universe:	No
Subject to Corrective Action Universe:	No
Non-TSDFs Where RCRA CA has Been Imposed Universe:	No
TSDFs Potentially Subject to CA Under 3004 (u)/(v) Universe:	No
TSDFs Only Subject to CA under Discretionary Auth Universe:	No
Corrective Action Priority Ranking:	No NCAPS ranking
Environmental Control Indicator:	No
Institutional Control Indicator:	No
Human Exposure Controls Indicator:	N/A
Groundwater Controls Indicator:	N/A
Operating TSDF Universe:	Not reported
Full Enforcement Universe:	Not reported
Significant Non-Complier Universe:	No
Unaddressed Significant Non-Complier Universe:	No
Addressed Significant Non-Complier Universe:	No
Significant Non-Complier With a Compliance Schedule Universe:	No
Financial Assurance Required: Not reported	
Handler Date of Last Change:	20180831
Recognized Trader-Importer:	No
Recognized Trader-Exporter:	No
Importer of Spent Lead Acid Batteries:	No
Exporter of Spent Lead Acid Batteries:	No
Recycler Activity Without Storage:	No
Manifest Broker:	No
Sub-Part P Indicator:	No

Handler - Owner Operator:

Owner/Operator Indicator:	Operator
Owner/Operator Name: SCOTT WALLIS	
Legal Status:	Other
Date Became Current:	Not reported
Date Ended Current:	Not reported
Owner/Operator Address:	1801 N VENTURA AVE
Owner/Operator City,State,Zip:	VENTURA, CA 93001
Owner/Operator Telephone:	805-648-3131
Owner/Operator Telephone Ext:	Not reported
Owner/Operator Fax:	Not reported
Owner/Operator Email:	Not reported

Owner/Operator Indicator:	Owner
Owner/Operator Name: OILFIELD ELECTRIC COMPANY	
Legal Status:	Other
Date Became Current:	Not reported
Date Ended Current:	Not reported
Owner/Operator Address:	1801 N VENTURA AVE
Owner/Operator City,State,Zip:	VENTURA, CA 93001-1503
Owner/Operator Telephone:	805-648-3131
Owner/Operator Telephone Ext:	Not reported
Owner/Operator Fax:	Not reported
Owner/Operator Email:	Not reported

OILFIELD ELECTRIC CO (Continued) **1024782767**

Historic Generators:
- Receive Date: 19870410
- Handler Name: OILFIELD ELECTRIC CO
- Federal Waste Generator Description: Not a generator, verified
- State District Owner: Not reported
- Large Quantity Handler of Universal Waste: No
- Recognized Trader Importer: No
- Recognized Trader Exporter: No
- Spent Lead Acid Battery Importer: No
- Spent Lead Acid Battery Exporter: No
- Current Record: Yes
- Non Storage Recycler Activity: Not reported
- Electronic Manifest Broker: Not reported

List of NAICS Codes and Descriptions:
- NAICS Code: 23531
- NAICS Description: ELECTRICAL CONTRACTORS

Facility Has Received Notices of Violations:
- Violations: No Violations Found

Evaluation Action Summary:
- Evaluations: No Evaluations Found

N132 **WAUKESHA ENGINE SVC CENTER** **SEMS-ARCHIVE** **1003879073**
East **1636 N VENTURA AVE** **CAD982359606**
1/8-1/4 **VENTURA, CA 93001**
0.194 mi.
1025 ft. **Site 12 of 13 in cluster N**

Relative: **Higher**
Actual: **73 ft.**

SEMS Archive:
- Site ID: 0902581
- EPA ID: CAD982359606
- Name: WAUKESHA ENGINE SVC CENTER
- Address: 1636 N VENTURA AVE
- Address 2: Not reported
- City,State,Zip: VENTURA, CA 93001
- Cong District: 19
- FIPS Code: 06111
- FF: N
- NPL: Not on the NPL
- Non NPL Status: NFRAP-Site does not qualify for the NPL based on existing information

SEMS Archive Detail:
- Region: 09
- Site ID: 0902581
- EPA ID: CAD982359606
- Site Name: WAUKESHA ENGINE SVC CENTER
- NPL: N
- FF: N
- OU: 00
- Action Code: VS
- Action Name: ARCH SITE
- SEQ: 1
- Start Date: Not reported

WAUKESHA ENGINE SVC CENTER (Continued) **1003879073**

Finish Date:	1989-10-04 04:00:00
Qual:	Not reported
Current Action Lead:	EPA Perf In-Hse
Region:	09
Site ID:	0902581
EPA ID:	CAD982359606
Site Name:	WAUKESHA ENGINE SVC CENTER
NPL:	N
FF:	N
OU:	00
Action Code:	DS
Action Name:	DISCVRY
SEQ:	1
Start Date:	1987-11-01 05:00:00
Finish Date:	1987-11-01 05:00:00
Qual:	Not reported
Current Action Lead:	St Perf
Region:	09
Site ID:	0902581
EPA ID:	CAD982359606
Site Name:	WAUKESHA ENGINE SVC CENTER
NPL:	N
FF:	N
OU:	00
Action Code:	PA
Action Name:	PA
SEQ:	1
Start Date:	Not reported
Finish Date:	1989-10-04 04:00:00
Qual:	N
Current Action Lead:	St Perf

N133 **WAUKESHA ENGINE SERVICE CENTER, INC** **CA ENVIROSTOR** **S102860986**
East **1636 NORTH VENTURA AVENUE** **N/A**
1/8-1/4 **VENTURA, CA 93001**
0.194 mi.
1025 ft. **Site 13 of 13 in cluster N**

Relative: ENVIROSTOR:
Higher

Name:	WAUKESHA ENGINE SERVICE CENTER, INC
Address:	1636 NORTH VENTURA AVENUE
City,State,Zip:	VENTURA, CA 93001
Facility ID:	56350085
Status:	No Further Action
Status Date:	11/08/1994
Site Code:	Not reported
Site Type:	Historical
Site Type Detailed:	* Historical
Acres:	0
NPL:	NO
Regulatory Agencies:	NONE SPECIFIED
Lead Agency:	NONE SPECIFIED
Program Manager:	Not reported
Supervisor:	* Mmonroy
Division Branch:	Cleanup Chatsworth

Actual:
73 ft.

WAUKESHA ENGINE SERVICE CENTER, INC (Continued) **S102860986**

Assembly: 37
Senate: 19
Special Program: * CERC2
Restricted Use: NO
Site Mgmt Req: NONE SPECIFIED
Funding: Not reported
Latitude: 34.2975
Longitude: -119.2955
APN: 069007202
Past Use: DEGREASING FACILITY
Potential COC: * CONTAMINATED SOIL * DETERGENT & SOAP * UNSPECIFIED AQUEOUS SOLUTION * UNSPECIFIED OIL CONTAINING WASTE * UNSPECIFIED SOLVENT MIXTURES
Confirmed COC: NONE SPECIFIED
Potential Description: OTH, SV
Alias Name: D & B PUMP DIVISION OF EMSCO
Alias Type: Alternate Name
Alias Name: EMSCO MFG CO (D & B PUMP DIVISION)
Alias Type: Alternate Name
Alias Name: FRED ARRIGTON & ASSOCIATES
Alias Type: Alternate Name
Alias Name: INDUSTRIAL ENGINE REPAIR SHOP
Alias Type: Alternate Name
Alias Name: R & R TOOLS
Alias Type: Alternate Name
Alias Name: 069007202
Alias Type: APN
Alias Name: 56350085
Alias Type: Envirostor ID Number

Completed Info:
Completed Area Name: PROJECT WIDE
Completed Sub Area Name: Not reported
Completed Document Type: Preliminary Assessment Report
Completed Date: 08/17/1989
Comments: PRELIM ASSESS DONE NO FURTHER ACTION FOR THE STATE BASED ON NO EVIDENCE OF CONTAMINATION

Completed Area Name: PROJECT WIDE
Completed Sub Area Name: Not reported
Completed Document Type: Site Screening
Completed Date: 11/08/1994
Comments: CALSITES VALIDATION PROGRAM CONFIRMS NFA FOR DTSC.

Completed Area Name: PROJECT WIDE
Completed Sub Area Name: Not reported
Completed Document Type: Site Screening
Completed Date: 04/15/1987
Comments: SITE SCREENING DONE

Completed Area Name: PROJECT WIDE
Completed Sub Area Name: Not reported
Completed Document Type: * Discovery
Completed Date: 02/17/1984
Comments: FACILITY IDENTIFIED ID FROM DRIVEBY.(EMSCO)FROM TEL DIR1955 FACILITY DRIVE-BY (R&R TOOLS) OIL WELL DRILLING FLUIDS. DIRT FLOOR IN BLDG. OIL-LIKE STAINS ON GROUND. DRUMS LABELED AL & IRON,CORROSIV

WAUKESHA ENGINE SERVICE CENTER, INC (Continued) **S102860986**

Future Area Name:	Not reported
Future Sub Area Name:	Not reported
Future Document Type:	Not reported
Future Due Date:	Not reported
Schedule Area Name:	Not reported
Schedule Sub Area Name:	Not reported
Schedule Document Type:	Not reported
Schedule Due Date:	Not reported
Schedule Revised Date:	Not reported

O134 **GAVIOTA MAINT SERV** **RCRA-SQG** **1000260715**
ESE **1430 VENTURA AVE** **CAD982347791**
1/8-1/4 **VENTURA, CA 93002**
0.195 mi.
1030 ft. **Site 2 of 6 in cluster O**

Relative: **Higher**

Actual: **68 ft.**

RCRA Listings:

Date Form Received by Agency:		19880209
Handler Name:	GAVIOTA MAINT SERV	
Handler Address:		1430 VENTURA AVE
Handler City,State,Zip:		VENTURA, CA 93002
EPA ID:		CAD982347791
Contact Name:		ENVIRONMENTAL MANAGER
Contact Address:		1430 VENTURA AVE
Contact City,State,Zip:		VENTURA, CA 93002
Contact Telephone:		805-652-2536
Contact Fax:		Not reported
Contact Email:		Not reported
Contact Title:		Not reported
EPA Region:		09
Land Type:		Other
Federal Waste Generator Description:		Small Quantity Generator
Non-Notifier:		Not reported
Biennial Report Cycle:		Not reported
Accessibility:		Not reported
Active Site Indicator:		Handler Activities
State District Owner:		CA
State District:		3
Mailing Address:		P O BOX 25580
Mailing City,State,Zip:		VENTURA, CA 93002
Owner Name:	FAM TEST TRUST	
Owner Type:		Private
Operator Name:	NOT REQUIRED	
Operator Type:		Private
Short-Term Generator Activity:		No
Importer Activity:		No
Mixed Waste Generator:		No
Transporter Activity:		No
Transfer Facility Activity:		No
Recycler Activity with Storage:		No
Small Quantity On-Site Burner Exemption:		No
Smelting Melting and Refining Furnace Exemption:		No
Underground Injection Control:		No
Off-Site Waste Receipt:		No
Universal Waste Indicator:		No
Universal Waste Destination Facility:		No
Federal Universal Waste:		No
Active Site Fed-Reg Treatment Storage and Disposal Facility:		Not reported

GAVIOTA MAINT SERV (Continued) **1000260715**

Active Site Converter Treatment storage and Disposal Facility:	Not reported
Active Site State-Reg Treatment Storage and Disposal Facility:	Not reported
Active Site State-Reg Handler:	---
Federal Facility Indicator:	Not reported
Hazardous Secondary Material Indicator:	NN
Sub-Part K Indicator:	Not reported
Commercial TSD Indicator:	No
Treatment Storage and Disposal Type:	Not reported
2018 GPRA Permit Baseline:	Not on the Baseline
2018 GPRA Renewals Baseline:	Not on the Baseline
Permit Renewals Workload Universe:	Not reported
Permit Workload Universe:	Not reported
Permit Progress Universe:	Not reported
Post-Closure Workload Universe:	Not reported
Closure Workload Universe:	Not reported
202 GPRA Corrective Action Baseline:	No
Corrective Action Workload Universe:	No
Subject to Corrective Action Universe:	No
Non-TSDFs Where RCRA CA has Been Imposed Universe:	No
TSDFs Potentially Subject to CA Under 3004 (u)/(v) Universe:	No
TSDFs Only Subject to CA under Discretionary Auth Universe:	No
Corrective Action Priority Ranking:	No NCAPS ranking
Environmental Control Indicator:	No
Institutional Control Indicator:	No
Human Exposure Controls Indicator:	N/A
Groundwater Controls Indicator:	N/A
Operating TSDF Universe:	Not reported
Full Enforcement Universe:	Not reported
Significant Non-Complier Universe:	No
Unaddressed Significant Non-Complier Universe:	No
Addressed Significant Non-Complier Universe:	No
Significant Non-Complier With a Compliance Schedule Universe:	No
Financial Assurance Required: Not reported	
Handler Date of Last Change:	20020627
Recognized Trader-Importer:	No
Recognized Trader-Exporter:	No
Importer of Spent Lead Acid Batteries:	No
Exporter of Spent Lead Acid Batteries:	No
Recycler Activity Without Storage:	Not reported
Manifest Broker:	Not reported
Sub-Part P Indicator:	No

Handler - Owner Operator:

Owner/Operator Indicator:	Operator
Owner/Operator Name: NOT REQUIRED	
Legal Status:	Private
Date Became Current:	Not reported
Date Ended Current:	Not reported
Owner/Operator Address:	NOT REQUIRED
Owner/Operator City,State,Zip:	NOT REQUIRED, ME 99999
Owner/Operator Telephone:	415-555-1212
Owner/Operator Telephone Ext:	Not reported
Owner/Operator Fax:	Not reported
Owner/Operator Email:	Not reported

Owner/Operator Indicator:	Owner

GAVIOTA MAINT SERV (Continued) **1000260715**

Owner/Operator Name: FAM TEST TRUST
Legal Status: Private
Date Became Current: Not reported
Date Ended Current: Not reported
Owner/Operator Address: NOT REQUIRED
Owner/Operator City,State,Zip: NOT REQUIRED, ME 99999
Owner/Operator Telephone: 415-555-1212
Owner/Operator Telephone Ext: Not reported
Owner/Operator Fax: Not reported
Owner/Operator Email: Not reported

Historic Generators:
Receive Date: 19880209
Handler Name: GAVIOTA MAINT SERV
Federal Waste Generator Description: Small Quantity Generator
State District Owner: CA
Large Quantity Handler of Universal Waste: No
Recognized Trader Importer: No
Recognized Trader Exporter: No
Spent Lead Acid Battery Importer: No
Spent Lead Acid Battery Exporter: No
Current Record: Yes
Non Storage Recycler Activity: Not reported
Electronic Manifest Broker: Not reported

List of NAICS Codes and Descriptions:
NAICS Codes: No NAICS Codes Found

Facility Has Received Notices of Violations:
Violations: No Violations Found

Evaluation Action Summary:
Evaluations: No Evaluations Found

O135 **ALLIED LYON CO INC** **RCRA-SQG 1000249053**
ESE **1430 VENTURA AVE** **FINDS CAD982347684**
1/8-1/4 **VENTURA, CA 93001** **ECHO**
0.195 mi.
1030 ft. **Site 3 of 6 in cluster O**

Relative: Higher
Actual: 68 ft.

RCRA Listings:
Date Form Received by Agency: 19880209
Handler Name: ALLIED ENVIRON SERV
Handler Address: 1430 VENTURA
Handler City,State,Zip: VENTURA, CA 93002
EPA ID: CAD982347684
Contact Name: ENVIRONMENTAL MANAGER
Contact Address: 1430 VENTURA
Contact City,State,Zip: VENTURA, CA 93002
Contact Telephone: 805-653-6473
Contact Fax: Not reported
Contact Email: Not reported
Contact Title: Not reported
EPA Region: 09
Land Type: Other

ALLIED LYON CO INC (Continued) **1000249053**

Federal Waste Generator Description:		Small Quantity Generator
Non-Notifier:		Not reported
Biennial Report Cycle:		Not reported
Accessibility:		Not reported
Active Site Indicator:		Handler Activities
State District Owner:		CA
State District:		3
Mailing Address:		P O BOX 23272
Mailing City,State,Zip:		VENTURA, CA 93002
Owner Name:	FAM TEST TRUST	
Owner Type:		Private
Operator Name:	NOT REQUIRED	
Operator Type:		Private
Short-Term Generator Activity:		No
Importer Activity:		No
Mixed Waste Generator:		No
Transporter Activity:		No
Transfer Facility Activity:		No
Recycler Activity with Storage:		No
Small Quantity On-Site Burner Exemption:		No
Smelting Melting and Refining Furnace Exemption:		No
Underground Injection Control:		No
Off-Site Waste Receipt:		No
Universal Waste Indicator:		No
Universal Waste Destination Facility:		No
Federal Universal Waste:		No
Active Site Fed-Reg Treatment Storage and Disposal Facility:		Not reported
Active Site Converter Treatment storage and Disposal Facility:		Not reported
Active Site State-Reg Treatment Storage and Disposal Facility:		Not reported
Active Site State-Reg Handler:		---
Federal Facility Indicator:		Not reported
Hazardous Secondary Material Indicator:		NN
Sub-Part K Indicator:		Not reported
Commercial TSD Indicator:		No
Treatment Storage and Disposal Type:		Not reported
2018 GPRA Permit Baseline:		Not on the Baseline
2018 GPRA Renewals Baseline:		Not on the Baseline
Permit Renewals Workload Universe:		Not reported
Permit Workload Universe:		Not reported
Permit Progress Universe:		Not reported
Post-Closure Workload Universe:		Not reported
Closure Workload Universe:		Not reported
202 GPRA Corrective Action Baseline:		No
Corrective Action Workload Universe:		No
Subject to Corrective Action Universe:		No
Non-TSDFs Where RCRA CA has Been Imposed Universe:		No
TSDFs Potentially Subject to CA Under 3004 (u)/(v) Universe:		No
TSDFs Only Subject to CA under Discretionary Auth Universe:		No
Corrective Action Priority Ranking:		No NCAPS ranking
Environmental Control Indicator:		No
Institutional Control Indicator:		No
Human Exposure Controls Indicator:		N/A
Groundwater Controls Indicator:		N/A
Operating TSDF Universe:		Not reported
Full Enforcement Universe:		Not reported
Significant Non-Complier Universe:		No
Unaddressed Significant Non-Complier Universe:		No

ALLIED LYON CO INC (Continued) **1000249053**

Addressed Significant Non-Complier Universe: No
Significant Non-Complier With a Compliance Schedule Universe: No
Financial Assurance Required: Not reported
Handler Date of Last Change: 20020627
Recognized Trader-Importer: No
Recognized Trader-Exporter: No
Importer of Spent Lead Acid Batteries: No
Exporter of Spent Lead Acid Batteries: No
Recycler Activity Without Storage: Not reported
Manifest Broker: Not reported
Sub-Part P Indicator: No

Handler - Owner Operator:
Owner/Operator Indicator: Owner
Owner/Operator Name: FAM TEST TRUST
Legal Status: Private
Date Became Current: Not reported
Date Ended Current: Not reported
Owner/Operator Address: NOT REQUIRED
Owner/Operator City,State,Zip: NOT REQUIRED, ME 99999
Owner/Operator Telephone: 415-555-1212
Owner/Operator Telephone Ext: Not reported
Owner/Operator Fax: Not reported
Owner/Operator Email: Not reported

Owner/Operator Indicator: Operator
Owner/Operator Name: NOT REQUIRED
Legal Status: Private
Date Became Current: Not reported
Date Ended Current: Not reported
Owner/Operator Address: NOT REQUIRED
Owner/Operator City,State,Zip: NOT REQUIRED, ME 99999
Owner/Operator Telephone: 415-555-1212
Owner/Operator Telephone Ext: Not reported
Owner/Operator Fax: Not reported
Owner/Operator Email: Not reported

Historic Generators:
Receive Date: 19880209
Handler Name: ALLIED ENVIRON SERV
Federal Waste Generator Description: Small Quantity Generator
State District Owner: CA
Large Quantity Handler of Universal Waste: No
Recognized Trader Importer: No
Recognized Trader Exporter: No
Spent Lead Acid Battery Importer: No
Spent Lead Acid Battery Exporter: No
Current Record: Yes
Non Storage Recycler Activity: Not reported
Electronic Manifest Broker: Not reported

List of NAICS Codes and Descriptions:
NAICS Codes: No NAICS Codes Found

ALLIED LYON CO INC (Continued) **1000249053**

Facility Has Received Notices of Violations:
Violations: No Violations Found

Evaluation Action Summary:
Evaluations: No Evaluations Found

FINDS:
Registry ID: 110002798090

Click Here for FRS Facility Detail Report:

Environmental Interest/Information System:
RCRAInfo is a national information system that supports the Resource Conservation and Recovery Act (RCRA) program through the tracking of events and activities related to facilities that generate, transport, and treat, store, or dispose of hazardous waste. RCRAInfo allows RCRA program staff to track the notification, permit, compliance, and corrective action activities required under RCRA.

Click this hyperlink while viewing on your computer to access additional FINDS: detail in the EDR Site Report.

ECHO:
Envid: 1000249053
Registry ID: 110002798090
DFR URL: http://echo.epa.gov/detailed-facility-report?fid=110002798090
Name: ALLIED LYON CO INC
Address: 1430 VENTURA AVE
City,State,Zip: VENTURA, CA 93001

O136 **FAMILIAN PIPE AND SUPPLY** **CA HIST UST** **U001578969**
ESE **1430 NORTH VENTURA AVENUE** **CA VENTURA CO. BWT** **N/A**
1/8-1/4 **VENTURA, CA 93001**
0.195 mi.
1030 ft. **Site 4 of 6 in cluster O**

Relative: Higher
Actual: 68 ft.

HIST UST:
Name: FAMILIAN PIPE AND SUPPLY
Address: 1430 NORTH VENTURA AVENUE
City,State,Zip: VENTURA, CA 93001
File Number: 0002C777
URL: http://geotracker.waterboards.ca.gov/ustpdfs/pdf/0002C777.pdf
Region: STATE
Facility ID: 00000013149
Facility Type: Other
Other Type: WHOLESALE PLUMBING
Contact Name: SEYMOUR TRETMAN
Telephone: 8056486881
Owner Name: FAMILIAN PIPE & SUPPLY
Owner Address: 7651 WOODMAN AVENUE
Owner City,St,Zip: VAN NUYS, CA 91402
Total Tanks: 0001

Tank Num: 001
Container Num: 02
Year Installed: 1969

FAMILIAN PIPE AND SUPPLY (Continued) **U001578969**

Tank Capacity:	00001000
Tank Used for:	PRODUCT
Type of Fuel:	DIESEL
Container Construction Thickness:	Not reported
Leak Detection:	Stock Inventor

Click here for Geo Tracker PDF:

VENTURA CO. BWT:

Name:	ALLIED/LYON EQUIPMENT
Address:	1430 N VENTURA AVE.
City,State,Zip:	VENTURA, CA
Facility ID:	HM 1563
Program:	Not reported

O137 **ALLIED LYON CO INC** **RCRA-SQG** **1000249054**
ESE **1430 VENTURA AVE** **CAD982347692**
1/8-1/4 **VENTURA, CA 93002**
0.195 mi.
1030 ft. **Site 5 of 6 in cluster O**

Relative: **Higher**
Actual: **68 ft.**

RCRA Listings:

Date Form Received by Agency:		19880209
Handler Name:	ALLIED LYON CO INC	
Handler Address:		1430 VENTURA AVE
Handler City,State,Zip:		VENTURA, CA 93002
EPA ID:		CAD982347692
Contact Name:		ENVIRONMENTAL MANAGER
Contact Address:		1430 VENTURA AVE
Contact City,State,Zip:		VENTURA, CA 93002
Contact Telephone:		805-653-6473
Contact Fax:		Not reported
Contact Email:		Not reported
Contact Title:		Not reported
EPA Region:		09
Land Type:		Other
Federal Waste Generator Description:		Small Quantity Generator
Non-Notifier:		Not reported
Biennial Report Cycle:		Not reported
Accessibility:		Not reported
Active Site Indicator:		Handler Activities
State District Owner:		CA
State District:		3
Mailing Address:		P O BOX 1415
Mailing City,State,Zip:		VENTURA, CA 93002
Owner Name:	FAM TEST TRUST	
Owner Type:		Private
Operator Name:	NOT REQUIRED	
Operator Type:		Private
Short-Term Generator Activity:		No
Importer Activity:		No
Mixed Waste Generator:		No
Transporter Activity:		No
Transfer Facility Activity:		No
Recycler Activity with Storage:		No
Small Quantity On-Site Burner Exemption:		No
Smelting Melting and Refining Furnace Exemption:		No

ALLIED LYON CO INC (Continued) **1000249054**

Underground Injection Control:	No
Off-Site Waste Receipt:	No
Universal Waste Indicator:	No
Universal Waste Destination Facility:	No
Federal Universal Waste:	No
Active Site Fed-Reg Treatment Storage and Disposal Facility:	Not reported
Active Site Converter Treatment storage and Disposal Facility:	Not reported
Active Site State-Reg Treatment Storage and Disposal Facility:	Not reported
Active Site State-Reg Handler:	---
Federal Facility Indicator:	Not reported
Hazardous Secondary Material Indicator:	NN
Sub-Part K Indicator:	Not reported
Commercial TSD Indicator:	No
Treatment Storage and Disposal Type:	Not reported
2018 GPRA Permit Baseline:	Not on the Baseline
2018 GPRA Renewals Baseline:	Not on the Baseline
Permit Renewals Workload Universe:	Not reported
Permit Workload Universe:	Not reported
Permit Progress Universe:	Not reported
Post-Closure Workload Universe:	Not reported
Closure Workload Universe:	Not reported
202 GPRA Corrective Action Baseline:	No
Corrective Action Workload Universe:	No
Subject to Corrective Action Universe:	No
Non-TSDFs Where RCRA CA has Been Imposed Universe:	No
TSDFs Potentially Subject to CA Under 3004 (u)/(v) Universe:	No
TSDFs Only Subject to CA under Discretionary Auth Universe:	No
Corrective Action Priority Ranking:	No NCAPS ranking
Environmental Control Indicator:	No
Institutional Control Indicator:	No
Human Exposure Controls Indicator:	N/A
Groundwater Controls Indicator:	N/A
Operating TSDF Universe:	Not reported
Full Enforcement Universe:	Not reported
Significant Non-Complier Universe:	No
Unaddressed Significant Non-Complier Universe:	No
Addressed Significant Non-Complier Universe:	No
Significant Non-Complier With a Compliance Schedule Universe:	No
Financial Assurance Required: Not reported	
Handler Date of Last Change:	20020627
Recognized Trader-Importer:	No
Recognized Trader-Exporter:	No
Importer of Spent Lead Acid Batteries:	No
Exporter of Spent Lead Acid Batteries:	No
Recycler Activity Without Storage:	Not reported
Manifest Broker:	Not reported
Sub-Part P Indicator:	No

Handler - Owner Operator:

Owner/Operator Indicator:	Owner
Owner/Operator Name: FAM TEST TRUST	
Legal Status:	Private
Date Became Current:	Not reported
Date Ended Current:	Not reported
Owner/Operator Address:	NOT REQUIRED
Owner/Operator City,State,Zip:	NOT REQUIRED, ME 99999

ALLIED LYON CO INC (Continued) **1000249054**

Owner/Operator Telephone:	415-555-1212
Owner/Operator Telephone Ext:	Not reported
Owner/Operator Fax:	Not reported
Owner/Operator Email:	Not reported
Owner/Operator Indicator:	Operator
Owner/Operator Name: NOT REQUIRED	
Legal Status:	Private
Date Became Current:	Not reported
Date Ended Current:	Not reported
Owner/Operator Address:	NOT REQUIRED
Owner/Operator City,State,Zip:	NOT REQUIRED, ME 99999
Owner/Operator Telephone:	415-555-1212
Owner/Operator Telephone Ext:	Not reported
Owner/Operator Fax:	Not reported
Owner/Operator Email:	Not reported

Historic Generators:

Receive Date:	19880209
Handler Name: ALLIED LYON CO INC	
Federal Waste Generator Description:	Small Quantity Generator
State District Owner:	CA
Large Quantity Handler of Universal Waste:	No
Recognized Trader Importer:	No
Recognized Trader Exporter:	No
Spent Lead Acid Battery Importer:	No
Spent Lead Acid Battery Exporter:	No
Current Record:	Yes
Non Storage Recycler Activity:	Not reported
Electronic Manifest Broker:	Not reported

List of NAICS Codes and Descriptions:

NAICS Codes:	No NAICS Codes Found

Facility Has Received Notices of Violations:

Violations:	No Violations Found

Evaluation Action Summary:

Evaluations:	No Evaluations Found

P138 **LAURA SCUDDERS INC** **CA HIST UST** **U001578999**
ENE **1750 NORTH VENTURA AVE** **N/A**
1/8-1/4 **VENTURA, CA 93001**
0.195 mi.
1030 ft. **Site 19 of 24 in cluster P**

Relative: **Higher**
Actual: **79 ft.**

HIST UST:

Name:	LAURA SCUDDERS INC
Address:	1750 NORTH VENTURA AVE
City,State,Zip:	VENTURA, CA 93001
File Number:	0002CA7E
URL:	http://geotracker.waterboards.ca.gov/ustpdfs/pdf/0002CA7E.pdf
Region:	STATE
Facility ID:	00000012959
Facility Type:	Other

LAURA SCUDDERS INC (Continued) **U001578999**

Other Type:	SNACK FOODS
Contact Name:	DANIEL F. WALSH
Telephone:	8056430957
Owner Name:	MARGARET & HOWARD REED
Owner Address:	4120 IVY STREET
Owner City,St,Zip:	VENTURA, CA 93003
Total Tanks:	0001
Tank Num:	001
Container Num:	1
Year Installed:	1972
Tank Capacity:	00007500
Tank Used for:	PRODUCT
Type of Fuel:	REGULAR
Container Construction Thickness:	Not reported
Leak Detection:	Visual

Click here for Geo Tracker PDF:

P139 **LAURA SCUDDERS** **CA LUST** **S101306103**
ENE **1750 VENTURA AVE N** **CA Cortese** **N/A**
1/8-1/4 **VENTURA, CA 93003** **CA HIST CORTESE**
0.195 mi. **CA CERS**
1030 ft. **Site 20 of 24 in cluster P**

Relative: Higher

Actual: 79 ft.

LUST:

Name:	LAURA SCUDDERS
Address:	1750 VENTURA AVE N
City,State,Zip:	VENTURA, CA 93003
Lead Agency:	LOS ANGELES RWQCB (REGION 4)
Case Type:	LUST Cleanup Site
Geo Track:	http://geotracker.waterboards.ca.gov/profile_report.asp?global_id=T0611101031
Global Id:	T0611101031
Latitude:	34.2984922
Longitude:	-119.2955836
Status:	Completed - Case Closed
Status Date:	07/22/1996
Case Worker:	YR
RB Case Number:	C95135
Local Agency:	Not reported
File Location:	Not reported
Local Case Number:	95135
Potential Media Affect:	Aquifer used for drinking water supply
Potential Contaminants of Concern:	Gasoline
Site History:	Not reported

LUST:

Global Id:	T0611101031
Contact Type:	Regional Board Caseworker
Contact Name:	YUE RONG
Organization Name:	LOS ANGELES RWQCB (REGION 4)
Address:	320 W. 4TH ST., SUITE 200
City:	Los Angeles
Email:	yrong@waterboards.ca.gov
Phone Number:	Not reported

LUST:

Global Id:	T0611101031

LAURA SCUDDERS (Continued) **S101306103**

Action Type: ENFORCEMENT
Date: 07/22/1996
Action: Closure/No Further Action Letter

Global Id: T0611101031
Action Type: Other
Date: 09/08/1988
Action: Leak Reported

LUST:
Global Id: T0611101031
Status: Open - Case Begin Date
Status Date: 09/08/1988

Global Id: T0611101031
Status: Open - Site Assessment
Status Date: 09/08/1988

Global Id: T0611101031
Status: Open - Verification Monitoring
Status Date: 10/19/1995

Global Id: T0611101031
Status: Completed - Case Closed
Status Date: 07/22/1996

LUST REG 4:
Region: 4
Regional Board: 04
County: Ventura
Facility Id: C-95135
Status: Case Closed
Substance: Gasoline
Substance Quantity: Not reported
Local Case No: Not reported
Case Type: Groundwater
Abatement Method Used at the Site: FPVE
Global ID: T0611101031
W Global ID: Not reported
Staff: UNK
Local Agency: 56000L
Cross Street: COMSTOCK DR
Enforcement Type: Not reported
Date Leak Discovered: Not reported
Date Leak First Reported: 9/8/1988
Date Leak Record Entered: 9/8/1988
Date Confirmation Began: Not reported
Date Leak Stopped: Not reported
Date Case Last Changed on Database: 7/22/1996
Date the Case was Closed: 7/22/1996
How Leak Discovered: Not reported
How Leak Stopped: Not reported
Cause of Leak: Not reported
Leak Source: Tank
Operator: OLD CASE#930030143

LAURA SCUDDERS (Continued) **S101306103**

Water System:	Not reported	
Well Name:	Not reported	
Approx. Dist To Production Well (ft):	22146.704345012817196700356209	
Source of Cleanup Funding:	Tank	
Preliminary Site Assessment Workplan Submitted:	Not reported	
Preliminary Site Assessment Began:	Not reported	
Pollution Characterization Began:	9/8/1988	
Remediation Plan Submitted:	Not reported	
Remedial Action Underway:	Not reported	
Post Remedial Action Monitoring Began:	10/19/1995	
Enforcement Action Date:	Not reported	
Historical Max MTBE Date:	Not reported	
Hist Max MTBE Conc in Groundwater:	Not reported	
Hist Max MTBE Conc in Soil:	Not reported	
Significant Interim Remedial Action Taken:	Yes	
GW Qualifier:	Not reported	
Soil Qualifier:	Not reported	
Organization:	Not reported	
Owner Contact:	Not reported	
Responsible Party:	LAURA SCUDDER'S FACILITY	
RP Address:	625 CITY DR, ORANGE CA 92668	
Program:	LUST	
Lat/Long:	34.2985499 / -1	
Local Agency Staff:	EHD	
Beneficial Use:	Not reported	
Priority:	Not reported	
Cleanup Fund Id:	Not reported	
Suspended:	Not reported	
Assigned Name:	Not reported	
Summary:	WORK PLAN SUBMITTED 04/11/89 AMENDED SAMPLING PLAN	16AUG95

VENTURA CO. LUST:

Name:	LAURA SCUDDERS
Address:	1750 VENTURA AVE N
City:	VENTURA
Region:	VENTURA
Facility ID:	95135
Status:	Case Closed

CORTESE:

Name:	LAURA SCUDDERS
Address:	1750 VENTURA AVE N
City,State,Zip:	VENTURA, CA 93003
Region:	CORTESE
Envirostor Id:	Not reported
Global ID:	T0611101031
Site/Facility Type:	LUST CLEANUP SITE
Cleanup Status:	COMPLETED - CASE CLOSED
Status Date:	Not reported
Site Code:	Not reported
Latitude:	Not reported
Longitude:	Not reported
Owner:	Not reported
Enf Type:	Not reported
Swat R:	Not reported

LAURA SCUDDERS (Continued) **S101306103**

Flag:	active
Order No:	Not reported
Waste Discharge System No:	Not reported
Effective Date:	Not reported
Region 2:	Not reported
WID Id:	Not reported
Solid Waste Id No:	Not reported
Waste Management Uit Name:	Not reported
File Name:	Active Open

HIST CORTESE:

edr_fname:	LAURA SCUDDERS
edr_fadd1:	1750 VENTURA
City,State,Zip:	VENTURA, CA 93003
Region:	CORTESE
Facility County Code:	56
Reg By:	LTNKA
Reg Id:	C-95135

CERS:

Name:	LAURA SCUDDERS
Address:	1750 VENTURA AVE N
City,State,Zip:	VENTURA, CA 93003
Site ID:	250863
CERS ID:	T0611101031
CERS Description:	Leaking Underground Storage Tank Cleanup Site

Affiliation:

Affiliation Type Desc:	Regional Board Caseworker
Entity Name:	YUE RONG - LOS ANGELES RWQCB (REGION 4)
Entity Title:	Not reported
Affiliation Address:	320 W. 4TH ST., SUITE 200
Affiliation City:	Los Angeles
Affiliation State:	CA
Affiliation Country:	Not reported
Affiliation Zip:	Not reported
Affiliation Phone:	,

O140 **FF BROWN/ VENTURA SHEET METAL WORKS** **SEMS-ARCHIVE** **1003878400**
SE **1320 N VENTURA AVE** **CAD134143064**
1/8-1/4 **VENTURA, CA 93001**
0.196 mi.
1037 ft. **Site 6 of 6 in cluster O**

Relative:
Higher

Actual:
65 ft.

SEMS Archive:

Site ID:	0901711
EPA ID:	CAD134143064
Name:	FF BROWN/ VENTURA SHEET METAL WORKS
Address:	1320 N VENTURA AVE
Address 2:	Not reported
City,State,Zip:	VENTURA, CA 93001
Cong District:	19
FIPS Code:	06111
FF:	N
NPL:	Not on the NPL
Non NPL Status:	NFRAP-Site does not qualify for the NPL based on existing information

FF BROWN/ VENTURA SHEET METAL WORKS (Continued) **1003878400**

SEMS Archive Detail:

Region:	09
Site ID:	0901711
EPA ID:	CAD134143064
Site Name:	FF BROWN/ VENTURA SHEET METAL WORKS
NPL:	N
FF:	N
OU:	00
Action Code:	VS
Action Name:	ARCH SITE
SEQ:	1
Start Date:	Not reported
Finish Date:	1987-01-01 05:00:00
Qual:	Not reported
Current Action Lead:	EPA Perf In-Hse

Region:	09
Site ID:	0901711
EPA ID:	CAD134143064
Site Name:	FF BROWN/ VENTURA SHEET METAL WORKS
NPL:	N
FF:	N
OU:	00
Action Code:	DS
Action Name:	DISCVRY
SEQ:	1
Start Date:	1986-05-01 04:00:00
Finish Date:	1986-05-01 04:00:00
Qual:	Not reported
Current Action Lead:	St Perf

Region:	09
Site ID:	0901711
EPA ID:	CAD134143064
Site Name:	FF BROWN/ VENTURA SHEET METAL WORKS
NPL:	N
FF:	N
OU:	00
Action Code:	PA
Action Name:	PA
SEQ:	1
Start Date:	1986-05-01 04:00:00
Finish Date:	1987-01-01 05:00:00
Qual:	N
Current Action Lead:	St Perf

R141 **NL MCCULLOUGH** **CA HIST UST** **U001579006**
SSE **1213 N VENTURA AVE** **N/A**
1/8-1/4 **VENTURA, CA 93001**
0.199 mi.
1051 ft. **Site 1 of 7 in cluster R**

Relative: HIST UST:
Lower

Name:	NL MCCULLOUGH
Address:	1213 N VENTURA AVE
City,State,Zip:	VENTURA, CA 93001

Actual:
62 ft.

NL MCCULLOUGH (Continued) **U001579006**

File Number:	0002CBA8
URL:	http://geotracker.waterboards.ca.gov/ustpdfs/pdf/0002CBA8.pdf
Region:	STATE
Facility ID:	00000013992
Facility Type:	Other
Other Type:	OIL FIELD SERVICES
Contact Name:	MIKE CUTHBERT
Telephone:	8056482537
Owner Name:	NL INDUSTRIES, INC.
Owner Address:	P.O. BOX 420 WYCKOFF MILLS RD.
Owner City,St,Zip:	HEIGHTSTOWN, NJ 08520
Total Tanks:	0001
Tank Num:	001
Container Num:	1
Year Installed:	Not reported
Tank Capacity:	00001000
Tank Used for:	PRODUCT
Type of Fuel:	DIESEL
Container Construction Thickness:	Not reported
Leak Detection:	Visual

Click here for Geo Tracker PDF:

R142 **ATLAS WIRELINE** **CA LUST** **S101306101**
SSE **1213 VENTURA AVE N** **CA CPS-SLIC** **N/A**
1/8-1/4 **VENTURA, CA 93001** **CA HIST CORTESE**
0.199 mi.
1051 ft. **Site 2 of 7 in cluster R**

Relative: **Lower**
Actual: **62 ft.**

LUST REG 4:

Region:	4	
Regional Board:	04	
County:	Ventura	
Facility Id:	930010189	
Status:	Case Closed	
Substance:	Waste Oil	
Substance Quantity:	Not reported	
Local Case No:	Not reported	
Case Type:	Groundwater	
Abatement Method Used at the Site:		FPCD
Global ID:	T0611100018	
W Global ID:	Not reported	
Staff:	SLC	
Local Agency:	56020	
Cross Street:	VINCE ST	
Enforcement Type:	Not reported	
Date Leak Discovered:	Not reported	
Date Leak First Reported:		9/14/1989
Date Leak Record Entered:	10/5/1989	
Date Confirmation Began:	Not reported	
Date Leak Stopped:	Not reported	
Date Case Last Changed on Database:		1/30/1995
Date the Case was Closed:		7/1/1997
How Leak Discovered:	Not reported	
How Leak Stopped:	Not reported	
Cause of Leak:	Not reported	
Leak Source:	Not reported	

ATLAS WIRELINE (Continued) **S101306101**

Operator:	Not reported	
Water System:	Not reported	
Well Name:	Not reported	
Approx. Dist To Production Well (ft):		23378.642443064069986855271293
Source of Cleanup Funding:		Not reported
Preliminary Site Assessment Workplan Submitted:		Not reported
Preliminary Site Assessment Began:		Not reported
Pollution Characterization Began:		9/11/1996
Remediation Plan Submitted:		Not reported
Remedial Action Underway:		Not reported
Post Remedial Action Monitoring Began:		Not reported
Enforcement Action Date:		Not reported
Historical Max MTBE Date:		Not reported
Hist Max MTBE Conc in Groundwater:		Not reported
Hist Max MTBE Conc in Soil:		Not reported
Significant Interim Remedial Action Taken:		Yes
GW Qualifier:	Not reported	
Soil Qualifier:	Not reported	
Organization:	Not reported	
Owner Contact:	Not reported	
Responsible Party:	ATLAS WIRELINE SERVICES	
RP Address:	Not reported	
Program:	SLIC	
Lat/Long:	34.294351 / -1	
Local Agency Staff:	UNK	
Beneficial Use:	Not reported	
Priority:	Not reported	
Cleanup Fund Id:	Not reported	
Suspended:	Not reported	
Assigned Name:	Not reported	
Summary:	CONTAMINATION FROM FORMER UGT CLEANED UP. CONTAMINATION LEFTONSITE FROM OTHER SOURCES INCLUDING FORMER ABOVEGROUND TANK FARM THEREFORE CASE REFERRED TO SLIC #432.	

SLIC REG 4:

Region:	4
Facility Status:	No further action required
SLIC:	0432
Substance:	TPH
Staff:	Ana Velos

HIST CORTESE:

edr_fname:	ATLAS WIRELINE
edr_fadd1:	1213 VENTURA
City,State,Zip:	VENTURA, CA 93001
Region:	CORTESE
Facility County Code:	56
Reg By:	LTNKA
Reg Id:	930010189

143
ENE
1/8-1/4
0.207 mi.
1093 ft.

AIRGAS
34.2998/-119.29559
VENTURA, CA

PFAS ECHO **1027322870**
N/A

Relative:
Higher

Actual:
84 ft.

PFAS ECHO:

Name:	AIRGAS
Address:	34.2998/-119.29559
City,State,Zip:	VENTURA, CA
Latitude:	34.2998
Longitude:	-119.29559
Count:	-1
County:	VENTURA
Status:	Inactive
Region:	09
Industry:	Oil and Gas
ECHO Facility Report:	https://echo.epa.gov/detailed-facility-report?fid=110055708667
Facility Percent Minority:	47.814
Facility Derived Tribes:	Not reported
Facility Population:	1338.52
EJSCREEN Flag US:	N
EJSCREEN Report:	https://ejscreen.epa.gov/mapper/mobile/EJSCREEN_mobile.aspx?geometry=%7B%22x%22:-119.29559,%22y%22:34.2998,%22spatialReference%22:%7B%22wkid%22:4326%7D%7D&unit=9035&areatype=&areaid=&basemap=streets&distance=1
EPA Programs:	RCRA
Federal Facility:	No
Federal Agency:	Not reported
Facility FIPS Code:	06111
Facility Indian Country Flag:	N
Facility Collection Method:	ADDRESS MATCHING-HOUSE NUMBER
Facility Derived HUC:	18070101
Facility Derived WBD:	180701010106
Facility Derived CD113:	26
Facility Derived CB2010:	061110023003014
Facility Major Flag:	Not reported
Facility Active Flag:	Not reported
Facility Inspection Count:	0
Facility Date Last Inspection:	Not reported
Facility Days Last Inspection:	Not reported
Facility Informal Count:	0
Facility Date Last Informal Action:	Not reported
Facility Formal Action Count:	0
Facility Date Last Formal Action:	Not reported
Facility Total Penalties:	0
Facility Penalty Count:	Not reported
Facility Date Last Penalty:	Not reported
Facility Last Penalty AMT:	Not reported
Facility QTRS With NC:	0
Facility Programs With SNC:	0
Facility Compliance Status:	No Violation Identified
Facility SNC Flag:	N
AIR Flag:	N
NPDES Flag:	N
SDWIS Flag:	N
RCRA Flag:	Y
TRI Flag:	N
GHG Flag:	N
AIR IDS:	Not reported

AIRGAS (Continued) **1027322870**

CAA Permit Types:	Not reported
CAA NAICS:	Not reported
CAA SICS:	Not reported
NPDES IDS:	Not reported
CWA Permit Types:	Not reported
CWA NAICS:	Not reported
CWA SICS:	Not reported
RCRA IDS:	CAC003056238
RCRA Permit Types:	Other
RCRA NAICS:	211130
SDWA IDS:	Not reported
SDWA System Types:	Not reported
SDWA Compliance Status:	Not reported
SDWA SNC Flag:	N
TRI IDS:	Not reported
TRI Releases Transfers:	Not reported
TRI On Site Releases:	Not reported
TRI Off Site Transfers:	Not reported
TRI Reporter:	Not reported
Facility IMP Water Flag:	Not reported

P144 **HIBDON'S SERVICE** **CA SWEEPS UST** **S101619889**
ENE **1816 N VENTURA AVE** **CA FID UST** **N/A**
1/8-1/4 **VENTURA, CA 93001**
0.208 mi.
1097 ft. **Site 21 of 24 in cluster P**

Relative:
Higher

Actual:
81 ft.

SWEEPS UST:

Name:	HIBDON'S SERVICE
Address:	1816 N VENTURA AVE
City:	VENTURA
Status:	Active
Comp Number:	21532
Number:	9
Board Of Equalization:	44-030971
Referral Date:	07-01-85
Action Date:	Not reported
Created Date:	02-29-88
Owner Tank Id:	5
SWRCB Tank Id:	56-020-021532-000001
Tank Status:	A
Capacity:	500
Active Date:	07-01-85
Tank Use:	OIL
STG:	W
Content:	WASTE OIL
Number Of Tanks:	5

Name:	HIBDON'S SERVICE
Address:	1816 N VENTURA AVE
City:	VENTURA
Status:	Active
Comp Number:	21532
Number:	9
Board Of Equalization:	44-030971
Referral Date:	07-01-85
Action Date:	Not reported
Created Date:	02-29-88

HIBDON'S SERVICE (Continued) **S101619889**

Owner Tank Id: 2
SWRCB Tank Id: 56-020-021532-000002
Tank Status: A
Capacity: 4000
Active Date: 07-01-85
Tank Use: M.V. FUEL
STG: P
Content: REG UNLEADED
Number Of Tanks: Not reported

Name: HIBDON'S SERVICE
Address: 1816 N VENTURA AVE
City: VENTURA
Status: Active
Comp Number: 21532
Number: 9
Board Of Equalization: 44-030971
Referral Date: 07-01-85
Action Date: Not reported
Created Date: 02-29-88
Owner Tank Id: 3
SWRCB Tank Id: 56-020-021532-000003
Tank Status: A
Capacity: 1500
Active Date: 07-01-85
Tank Use: M.V. FUEL
STG: P
Content: REG UNLEADED
Number Of Tanks: Not reported

Name: HIBDON'S SERVICE
Address: 1816 N VENTURA AVE
City: VENTURA
Status: Active
Comp Number: 21532
Number: 9
Board Of Equalization: 44-030971
Referral Date: 07-01-85
Action Date: Not reported
Created Date: 02-29-88
Owner Tank Id: 4
SWRCB Tank Id: 56-020-021532-000004
Tank Status: A
Capacity: 1000
Active Date: 07-01-85
Tank Use: M.V. FUEL
STG: P
Content: DIESEL
Number Of Tanks: Not reported

Name: HIBDON'S SERVICE
Address: 1816 N VENTURA AVE
City: VENTURA
Status: Active
Comp Number: 21532
Number: 9
Board Of Equalization: 44-030971

HIBDON'S SERVICE (Continued) **S101619889**

Referral Date:	07-01-85
Action Date:	Not reported
Created Date:	02-29-88
Owner Tank Id:	1
SWRCB Tank Id:	56-020-021532-000005
Tank Status:	A
Capacity:	6000
Active Date:	07-01-85
Tank Use:	M.V. FUEL
STG:	P
Content:	Not reported
Number Of Tanks:	Not reported

CA FID UST:

Facility ID:	56003009
Regulated By:	UTNKA
Regulated ID:	00021532
Cortese Code:	Not reported
SIC Code:	Not reported
Facility Phone:	8056433105
Mail To:	Not reported
Mailing Address:	1816 N VENTURA AVE
Mailing Address 2:	Not reported
Mailing City,St,Zip:	VENTURA 93001
Contact:	Not reported
Contact Phone:	Not reported
DUNs Number:	Not reported
NPDES Number:	Not reported
EPA ID:	Not reported
Comments:	Not reported
Status:	Active

P145 **HIBDON'S SERVICE** **CA HIST UST** **U001578982**
ENE **1816 N VENTURA AVE** **N/A**
1/8-1/4 **VENTURA, CA 93001**
0.208 mi.
1097 ft. **Site 22 of 24 in cluster P**

Relative:
Higher

Actual:
81 ft.

HIST UST:

Name:	HIBDON'S SERVICE
Address:	1816 N VENTURA AVE
City,State,Zip:	VENTURA, CA 93001
File Number:	Not reported
URL:	Not reported
Region:	STATE
Facility ID:	00000021532
Facility Type:	Gas Station
Other Type:	Not reported
Contact Name:	DEALER
Telephone:	8056433105
Owner Name:	SELBY-REALTY
Owner Address:	P.O. BOX 790
Owner City,St,Zip:	VENTURA, CA 93001
Total Tanks:	0005
Tank Num:	001
Container Num:	5

HIBDON'S SERVICE (Continued) **U001578982**

Year Installed:	Not reported
Tank Capacity:	00000500
Tank Used for:	WASTE
Type of Fuel:	WASTE OIL
Container Construction Thickness:	Not reported
Leak Detection:	None
Tank Num:	002
Container Num:	2
Year Installed:	Not reported
Tank Capacity:	00004000
Tank Used for:	PRODUCT
Type of Fuel:	UNLEADED
Container Construction Thickness:	Not reported
Leak Detection:	None
Tank Num:	003
Container Num:	3
Year Installed:	Not reported
Tank Capacity:	00001500
Tank Used for:	PRODUCT
Type of Fuel:	PREMIUM
Container Construction Thickness:	Not reported
Leak Detection:	None
Tank Num:	004
Container Num:	4
Year Installed:	Not reported
Tank Capacity:	00001000
Tank Used for:	PRODUCT
Type of Fuel:	DIESEL
Container Construction Thickness:	Not reported
Leak Detection:	None
Tank Num:	005
Container Num:	1
Year Installed:	Not reported
Tank Capacity:	00006000
Tank Used for:	PRODUCT
Type of Fuel:	Not reported
Container Construction Thickness:	Not reported
Leak Detection:	None

P146 **SELBY CORPORATION** **RCRA NonGen / NLR** **1024751146**
ENE **1816 NORTH VENTURA AVE** **CAC002970938**
1/8-1/4 **VENTURA, CA 93001**
0.208 mi.
1097 ft. **Site 23 of 24 in cluster P**

Relative: **Higher**
Actual: **81 ft.**

RCRA Listings:

Date Form Received by Agency:		20180716
Handler Name:	SELBY CORPORATION	
Handler Address:		1816 NORTH VENTURA AVE
Handler City,State,Zip:		VENTURA, CA 93001
EPA ID:		CAC002970938
Contact Name:		SELBY CORPORATION
Contact Address:		P.O. BOX 24666
Contact City,State,Zip:		VENTURA, CA 93002

SELBY CORPORATION (Continued) **1024751146**

Contact Telephone:		805-626-8774
Contact Fax:		Not reported
Contact Email:		PAUL@TRAKENVIRO.COM
Contact Title:		Not reported
EPA Region:		09
Land Type:		Not reported
Federal Waste Generator Description:		Not a generator, verified
Non-Notifier:		Not reported
Biennial Report Cycle:		Not reported
Accessibility:		Not reported
Active Site Indicator:		Handler Activities
State District Owner:		Not reported
State District:		Not reported
Mailing Address:		P.O. BOX 24666
Mailing City,State,Zip:		VENTURA, CA 93002
Owner Name:	SELBY CORPORATION	
Owner Type:		Other
Operator Name:	SELBY CORPORATION	
Operator Type:		Other
Short-Term Generator Activity:		No
Importer Activity:		No
Mixed Waste Generator:		No
Transporter Activity:		No
Transfer Facility Activity:		No
Recycler Activity with Storage:		No
Small Quantity On-Site Burner Exemption:		No
Smelting Melting and Refining Furnace Exemption:		No
Underground Injection Control:		No
Off-Site Waste Receipt:		No
Universal Waste Indicator:		Yes
Universal Waste Destination Facility:		Yes
Federal Universal Waste:		No
Active Site Fed-Reg Treatment Storage and Disposal Facility:		Not reported
Active Site Converter Treatment storage and Disposal Facility:		Not reported
Active Site State-Reg Treatment Storage and Disposal Facility:		Not reported
Active Site State-Reg Handler:		---
Federal Facility Indicator:		Not reported
Hazardous Secondary Material Indicator:		N
Sub-Part K Indicator:		Not reported
Commercial TSD Indicator:		No
Treatment Storage and Disposal Type:		Not reported
2018 GPRA Permit Baseline:		Not on the Baseline
2018 GPRA Renewals Baseline:		Not on the Baseline
Permit Renewals Workload Universe:		Not reported
Permit Workload Universe:		Not reported
Permit Progress Universe:		Not reported
Post-Closure Workload Universe:		Not reported
Closure Workload Universe:		Not reported
202 GPRA Corrective Action Baseline:		No
Corrective Action Workload Universe:		No
Subject to Corrective Action Universe:		No
Non-TSDFs Where RCRA CA has Been Imposed Universe:		No
TSDFs Potentially Subject to CA Under 3004 (u)/(v) Universe:		No
TSDFs Only Subject to CA under Discretionary Auth Universe:		No
Corrective Action Priority Ranking:		No NCAPS ranking
Environmental Control Indicator:		No
Institutional Control Indicator:		No

SELBY CORPORATION (Continued) **1024751146**

Human Exposure Controls Indicator:	N/A
Groundwater Controls Indicator:	N/A
Operating TSDF Universe:	Not reported
Full Enforcement Universe:	Not reported
Significant Non-Complier Universe:	No
Unaddressed Significant Non-Complier Universe:	No
Addressed Significant Non-Complier Universe:	No
Significant Non-Complier With a Compliance Schedule Universe:	No
Financial Assurance Required: Not reported	
Handler Date of Last Change:	20180830
Recognized Trader-Importer:	No
Recognized Trader-Exporter:	No
Importer of Spent Lead Acid Batteries:	No
Exporter of Spent Lead Acid Batteries:	No
Recycler Activity Without Storage:	No
Manifest Broker:	No
Sub-Part P Indicator:	No

Handler - Owner Operator:

Owner/Operator Indicator:	Owner
Owner/Operator Name: SELBY CORPORATION	
Legal Status:	Other
Date Became Current:	Not reported
Date Ended Current:	Not reported
Owner/Operator Address:	P.O. BOX 24666
Owner/Operator City,State,Zip:	VENTURA, CA 93002
Owner/Operator Telephone:	805-626-8774
Owner/Operator Telephone Ext:	Not reported
Owner/Operator Fax:	Not reported
Owner/Operator Email:	Not reported

Owner/Operator Indicator:	Operator
Owner/Operator Name: SELBY CORPORATION	
Legal Status:	Other
Date Became Current:	Not reported
Date Ended Current:	Not reported
Owner/Operator Address:	P.O. BOX 24666
Owner/Operator City,State,Zip:	VENTURA, CA 93002
Owner/Operator Telephone:	805-626-8774
Owner/Operator Telephone Ext:	Not reported
Owner/Operator Fax:	Not reported
Owner/Operator Email:	Not reported

Historic Generators:

Receive Date:	20180716
Handler Name: SELBY CORPORATION	
Federal Waste Generator Description:	Not a generator, verified
State District Owner:	Not reported
Large Quantity Handler of Universal Waste:	No
Recognized Trader Importer:	No
Recognized Trader Exporter:	No
Spent Lead Acid Battery Importer:	No
Spent Lead Acid Battery Exporter:	No
Current Record:	Yes
Non Storage Recycler Activity:	Not reported

SELBY CORPORATION (Continued) **1024751146**

Electronic Manifest Broker: Not reported

List of NAICS Codes and Descriptions:
NAICS Code: 811113
NAICS Description: AUTOMOTIVE TRANSMISSION REPAIR

Facility Has Received Notices of Violations:
Violations: No Violations Found

Evaluation Action Summary:
Evaluations: No Evaluations Found

Date Form Received by Agency:		20211029
Handler Name:	SELBY CORPORATION	
Handler Address:		1816 NORTH VENTURA AVE
Handler City,State,Zip:		VENTURA, CA 93001
EPA ID:		CAC003145891
Contact Name:		SCOTT HAGEMANN
Contact Address:		PO BOX 24666
Contact City,State,Zip:		VENTURA, CA 93002
Contact Telephone:		805-766-5407
Contact Fax:		Not reported
Contact Email:		DEZARAE@VTENV.COM
Contact Title:		Not reported
EPA Region:		09
Land Type:		Not reported
Federal Waste Generator Description:		Not a generator, verified
Non-Notifier:		Not reported
Biennial Report Cycle:		Not reported
Accessibility:		Not reported
Active Site Indicator:		Not reported
State District Owner:		Not reported
State District:		Not reported
Mailing Address:		PO BOX 24666
Mailing City,State,Zip:		VENTURA, CA 93002
Owner Name:	SELBY CORPORATION	
Owner Type:		Other
Operator Name:	SCOTT HAGEMANN	
Operator Type:		Other
Short-Term Generator Activity:		No
Importer Activity:		No
Mixed Waste Generator:		No
Transporter Activity:		No
Transfer Facility Activity:		No
Recycler Activity with Storage:		No
Small Quantity On-Site Burner Exemption:		No
Smelting Melting and Refining Furnace Exemption:		No
Underground Injection Control:		No
Off-Site Waste Receipt:		No
Universal Waste Indicator:		No
Universal Waste Destination Facility:		No
Federal Universal Waste:		No
Active Site Fed-Reg Treatment Storage and Disposal Facility:		Not reported
Active Site Converter Treatment storage and Disposal Facility:		Not reported
Active Site State-Reg Treatment Storage and Disposal Facility:		Not reported

SELBY CORPORATION (Continued) **1024751146**

Active Site State-Reg Handler:	---
Federal Facility Indicator:	Not reported
Hazardous Secondary Material Indicator:	N
Sub-Part K Indicator:	Not reported
Commercial TSD Indicator:	No
Treatment Storage and Disposal Type:	Not reported
2018 GPRA Permit Baseline:	Not on the Baseline
2018 GPRA Renewals Baseline:	Not on the Baseline
Permit Renewals Workload Universe:	Not reported
Permit Workload Universe:	Not reported
Permit Progress Universe:	Not reported
Post-Closure Workload Universe:	Not reported
Closure Workload Universe:	Not reported
202 GPRA Corrective Action Baseline:	No
Corrective Action Workload Universe:	No
Subject to Corrective Action Universe:	No
Non-TSDFs Where RCRA CA has Been Imposed Universe:	No
TSDFs Potentially Subject to CA Under 3004 (u)/(v) Universe:	No
TSDFs Only Subject to CA under Discretionary Auth Universe:	No
Corrective Action Priority Ranking:	No NCAPS ranking
Environmental Control Indicator:	No
Institutional Control Indicator:	No
Human Exposure Controls Indicator:	N/A
Groundwater Controls Indicator:	N/A
Operating TSDF Universe:	Not reported
Full Enforcement Universe:	Not reported
Significant Non-Complier Universe:	No
Unaddressed Significant Non-Complier Universe:	No
Addressed Significant Non-Complier Universe:	No
Significant Non-Complier With a Compliance Schedule Universe:	No
Financial Assurance Required: Not reported	
Handler Date of Last Change:	20211029
Recognized Trader-Importer:	No
Recognized Trader-Exporter:	No
Importer of Spent Lead Acid Batteries:	No
Exporter of Spent Lead Acid Batteries:	No
Recycler Activity Without Storage:	No
Manifest Broker:	No
Sub-Part P Indicator:	No

Handler - Owner Operator:

Owner/Operator Indicator:	Owner
Owner/Operator Name: SELBY CORPORATION	
Legal Status:	Other
Date Became Current:	Not reported
Date Ended Current:	Not reported
Owner/Operator Address:	PO BOX 24666
Owner/Operator City,State,Zip:	VENTURA, CA 93002
Owner/Operator Telephone:	805-766-5407
Owner/Operator Telephone Ext:	Not reported
Owner/Operator Fax:	Not reported
Owner/Operator Email:	Not reported
Owner/Operator Indicator:	Operator
Owner/Operator Name: SCOTT HAGEMANN	
Legal Status:	Other

SELBY CORPORATION (Continued) **1024751146**

Date Became Current:	Not reported
Date Ended Current:	Not reported
Owner/Operator Address:	PO BOX 24666
Owner/Operator City,State,Zip:	VENTURA, CA 93002
Owner/Operator Telephone:	805-766-5407
Owner/Operator Telephone Ext:	Not reported
Owner/Operator Fax:	Not reported
Owner/Operator Email:	Not reported

Historic Generators:

Receive Date:	20211029
Handler Name: SELBY CORPORATION	
Federal Waste Generator Description:	Not a generator, verified
State District Owner:	Not reported
Large Quantity Handler of Universal Waste:	No
Recognized Trader Importer:	No
Recognized Trader Exporter:	No
Spent Lead Acid Battery Importer:	No
Spent Lead Acid Battery Exporter:	No
Current Record:	Yes
Non Storage Recycler Activity:	No
Electronic Manifest Broker:	No

List of NAICS Codes and Descriptions:

NAICS Code:	56299
NAICS Description:	ALL OTHER WASTE MANAGEMENT SERVICES

Facility Has Received Notices of Violations:

Violations:	No Violations Found

Evaluation Action Summary:

Evaluations:	No Evaluations Found

P147 **HIBDONS SERVICE** **CA HIST UST** **S113107721**
ENE **1816 NO VENTURA AVE** **N/A**
1/8-1/4 **VENTURA, CA 93001**
0.208 mi.
1097 ft. **Site 24 of 24 in cluster P**

Relative:
Higher

Actual:
81 ft.

HIST UST:

Name:	HIBDONS SERVICE
Address:	1816 NO VENTURA AVE
City,State,Zip:	VENTURA, CA 93001
File Number:	0002CDDF
URL:	http://geotracker.waterboards.ca.gov/ustpdfs/pdf/0002CDDF.pdf
Region:	Not reported
Facility ID:	Not reported
Facility Type:	Not reported
Other Type:	Not reported
Contact Name:	Not reported
Telephone:	Not reported
Owner Name:	Not reported
Owner Address:	Not reported
Owner City,St,Zip:	Not reported
Total Tanks:	Not reported

HIBDONS SERVICE (Continued) **S113107721**

Tank Num:	Not reported
Container Num:	Not reported
Year Installed:	Not reported
Tank Capacity:	Not reported
Tank Used for:	Not reported
Type of Fuel:	Not reported
Container Construction Thickness:	Not reported
Leak Detection:	Not reported

Click here for Geo Tracker PDF:

R148 **EL PORTAL VENTURA LP** **RCRA NonGen / NLR** **1026161268**
SE **1258 N VENTURA AVE** **CAC003061248**
1/8-1/4 **VENTURA, CA 93001**
0.213 mi.
1123 ft. **Site 3 of 7 in cluster R**

Relative: **Lower**
Actual: **64 ft.**

RCRA Listings:

Date Form Received by Agency:		20200324
Handler Name:	EL PORTAL VENTURA LP	
Handler Address:		1258 N VENTURA AVE
Handler City,State,Zip:		VENTURA, CA 93001-1589
EPA ID:		CAC003061248
Contact Name:		SUSAN EVERETT
Contact Address:		995 RIVERSIDE ST
Contact City,State,Zip:		VENTURA, CA 93001-1636
Contact Telephone:		805-648-5008
Contact Fax:		Not reported
Contact Email:		SEVERETT@HACITYVENTURA.ORG
Contact Title:		Not reported
EPA Region:		09
Land Type:		Not reported
Federal Waste Generator Description:		Not a generator, verified
Non-Notifier:		Not reported
Biennial Report Cycle:		Not reported
Accessibility:		Not reported
Active Site Indicator:		Not reported
State District Owner:		Not reported
State District:		Not reported
Mailing Address:		995 RIVERSIDE ST
Mailing City,State,Zip:		VENTURA, CA 93001-1636
Owner Name:	EL PORTAL VENTURA LP	
Owner Type:		Other
Operator Name:	SUSAN EVERETT	
Operator Type:		Other
Short-Term Generator Activity:		No
Importer Activity:		No
Mixed Waste Generator:		No
Transporter Activity:		No
Transfer Facility Activity:		No
Recycler Activity with Storage:		No
Small Quantity On-Site Burner Exemption:		No
Smelting Melting and Refining Furnace Exemption:		No
Underground Injection Control:		No
Off-Site Waste Receipt:		No
Universal Waste Indicator:		No
Universal Waste Destination Facility:		No
Federal Universal Waste:		No

EL PORTAL VENTURA LP (Continued) **1026161268**

Active Site Fed-Reg Treatment Storage and Disposal Facility:	Not reported
Active Site Converter Treatment storage and Disposal Facility:	Not reported
Active Site State-Reg Treatment Storage and Disposal Facility:	Not reported
Active Site State-Reg Handler:	---
Federal Facility Indicator:	Not reported
Hazardous Secondary Material Indicator:	N
Sub-Part K Indicator:	Not reported
Commercial TSD Indicator:	No
Treatment Storage and Disposal Type:	Not reported
2018 GPRA Permit Baseline:	Not on the Baseline
2018 GPRA Renewals Baseline:	Not on the Baseline
Permit Renewals Workload Universe:	Not reported
Permit Workload Universe:	Not reported
Permit Progress Universe:	Not reported
Post-Closure Workload Universe:	Not reported
Closure Workload Universe:	Not reported
202 GPRA Corrective Action Baseline:	No
Corrective Action Workload Universe:	No
Subject to Corrective Action Universe:	No
Non-TSDFs Where RCRA CA has Been Imposed Universe:	No
TSDFs Potentially Subject to CA Under 3004 (u)/(v) Universe:	No
TSDFs Only Subject to CA under Discretionary Auth Universe:	No
Corrective Action Priority Ranking:	No NCAPS ranking
Environmental Control Indicator:	No
Institutional Control Indicator:	No
Human Exposure Controls Indicator:	N/A
Groundwater Controls Indicator:	N/A
Operating TSDF Universe:	Not reported
Full Enforcement Universe:	Not reported
Significant Non-Complier Universe:	No
Unaddressed Significant Non-Complier Universe:	No
Addressed Significant Non-Complier Universe:	No
Significant Non-Complier With a Compliance Schedule Universe:	No
Financial Assurance Required: Not reported	
Handler Date of Last Change:	20200408
Recognized Trader-Importer:	No
Recognized Trader-Exporter:	No
Importer of Spent Lead Acid Batteries:	No
Exporter of Spent Lead Acid Batteries:	No
Recycler Activity Without Storage:	No
Manifest Broker:	No
Sub-Part P Indicator:	No

Handler - Owner Operator:

Owner/Operator Indicator:	Operator
Owner/Operator Name: SUSAN EVERETT	
Legal Status:	Other
Date Became Current:	Not reported
Date Ended Current:	Not reported
Owner/Operator Address:	995 RIVERSIDE ST
Owner/Operator City,State,Zip:	VENTURA, CA 93001-1636
Owner/Operator Telephone:	805-648-5008
Owner/Operator Telephone Ext:	Not reported
Owner/Operator Fax:	Not reported
Owner/Operator Email:	Not reported

EL PORTAL VENTURA LP (Continued) **1026161268**

Owner/Operator Indicator: Owner
Owner/Operator Name: EL PORTAL VENTURA LP
Legal Status: Other
Date Became Current: Not reported
Date Ended Current: Not reported
Owner/Operator Address: 995 RIVERSIDE ST
Owner/Operator City,State,Zip: VENTURA, CA 93001-1636
Owner/Operator Telephone: 805-648-5008
Owner/Operator Telephone Ext: Not reported
Owner/Operator Fax: Not reported
Owner/Operator Email: Not reported

Historic Generators:
Receive Date: 20200324
Handler Name: EL PORTAL VENTURA LP
Federal Waste Generator Description: Not a generator, verified
State District Owner: Not reported
Large Quantity Handler of Universal Waste: No
Recognized Trader Importer: No
Recognized Trader Exporter: No
Spent Lead Acid Battery Importer: No
Spent Lead Acid Battery Exporter: No
Current Record: Yes
Non Storage Recycler Activity: Not reported
Electronic Manifest Broker: Not reported

List of NAICS Codes and Descriptions:
NAICS Code: 56299
NAICS Description: ALL OTHER WASTE MANAGEMENT SERVICES

Facility Has Received Notices of Violations:
Violations: No Violations Found

Evaluation Action Summary:
Evaluations: No Evaluations Found

R149 **EL PORTAL VENTURA LP** **RCRA NonGen / NLR** **1026467370**
SE **1240 N VENTURA AVENUE** **CAC003072726**
1/8-1/4 **VENTURA, CA 93001**
0.216 mi.
1138 ft. **Site 4 of 7 in cluster R**

Relative: Higher
Actual: 65 ft.

RCRA Listings:
Date Form Received by Agency: 20200629
Handler Name: EL PORTAL VENTURA LP
Handler Address: 1240 N VENTURA AVENUE
Handler City,State,Zip: VENTURA, CA 93001
EPA ID: CAC003072726
Contact Name: EL PORTAL VENTURA LP
Contact Address: 995 RIVERSIDE STREET
Contact City,State,Zip: VENTURA, CA 93001
Contact Telephone: 805-648-5008
Contact Fax: 805-643-7984
Contact Email: SEVERETT@HACITYVENTURA.ORG
Contact Title: Not reported

EL PORTAL VENTURA LP (Continued) **1026467370**

EPA Region:		09
Land Type:		Not reported
Federal Waste Generator Description:		Not a generator, verified
Non-Notifier:		Not reported
Biennial Report Cycle:		Not reported
Accessibility:		Not reported
Active Site Indicator:		Not reported
State District Owner:		Not reported
State District:		Not reported
Mailing Address:		995 RIVERSIDE STREET
Mailing City,State,Zip:		VENTURA, CA 93001
Owner Name:	DENISE M. WISE	
Owner Type:		Other
Operator Name:	EL PORTAL VENTURA LP	
Operator Type:		Other
Short-Term Generator Activity:		No
Importer Activity:		No
Mixed Waste Generator:		No
Transporter Activity:		No
Transfer Facility Activity:		No
Recycler Activity with Storage:		No
Small Quantity On-Site Burner Exemption:		No
Smelting Melting and Refining Furnace Exemption:		No
Underground Injection Control:		No
Off-Site Waste Receipt:		No
Universal Waste Indicator:		No
Universal Waste Destination Facility:		No
Federal Universal Waste:		No
Active Site Fed-Reg Treatment Storage and Disposal Facility:		Not reported
Active Site Converter Treatment storage and Disposal Facility:		Not reported
Active Site State-Reg Treatment Storage and Disposal Facility:		Not reported
Active Site State-Reg Handler:		---
Federal Facility Indicator:		Not reported
Hazardous Secondary Material Indicator:		N
Sub-Part K Indicator:		Not reported
Commercial TSD Indicator:		No
Treatment Storage and Disposal Type:		Not reported
2018 GPRA Permit Baseline:		Not on the Baseline
2018 GPRA Renewals Baseline:		Not on the Baseline
Permit Renewals Workload Universe:		Not reported
Permit Workload Universe:		Not reported
Permit Progress Universe:		Not reported
Post-Closure Workload Universe:		Not reported
Closure Workload Universe:		Not reported
202 GPRA Corrective Action Baseline:		No
Corrective Action Workload Universe:		No
Subject to Corrective Action Universe:		No
Non-TSDFs Where RCRA CA has Been Imposed Universe:		No
TSDFs Potentially Subject to CA Under 3004 (u)/(v) Universe:		No
TSDFs Only Subject to CA under Discretionary Auth Universe:		No
Corrective Action Priority Ranking:		No NCAPS ranking
Environmental Control Indicator:		No
Institutional Control Indicator:		No
Human Exposure Controls Indicator:		N/A
Groundwater Controls Indicator:		N/A
Operating TSDF Universe:		Not reported
Full Enforcement Universe:		Not reported

EL PORTAL VENTURA LP (Continued) **1026467370**

Significant Non-Complier Universe: No
Unaddressed Significant Non-Complier Universe: No
Addressed Significant Non-Complier Universe: No
Significant Non-Complier With a Compliance Schedule Universe: No
Financial Assurance Required: Not reported
Handler Date of Last Change: 20200710
Recognized Trader-Importer: No
Recognized Trader-Exporter: No
Importer of Spent Lead Acid Batteries: No
Exporter of Spent Lead Acid Batteries: No
Recycler Activity Without Storage: No
Manifest Broker: No
Sub-Part P Indicator: No

Handler - Owner Operator:
Owner/Operator Indicator: Owner
Owner/Operator Name: DENISE M. WISE
Legal Status: Other
Date Became Current: Not reported
Date Ended Current: Not reported
Owner/Operator Address: 995 RIVERSIDE ST
Owner/Operator City,State,Zip: VENTURA, CA 93001-1636
Owner/Operator Telephone: 805-648-5008
Owner/Operator Telephone Ext: Not reported
Owner/Operator Fax: Not reported
Owner/Operator Email: Not reported

Owner/Operator Indicator: Operator
Owner/Operator Name: EL PORTAL VENTURA LP
Legal Status: Other
Date Became Current: Not reported
Date Ended Current: Not reported
Owner/Operator Address: 995 RIVERSIDE STREET
Owner/Operator City,State,Zip: VENTURA, CA 93001
Owner/Operator Telephone: 805-648-5008
Owner/Operator Telephone Ext: Not reported
Owner/Operator Fax: Not reported
Owner/Operator Email: Not reported

Historic Generators:
Receive Date: 20200629
Handler Name: EL PORTAL VENTURA LP
Federal Waste Generator Description: Not a generator, verified
State District Owner: Not reported
Large Quantity Handler of Universal Waste: No
Recognized Trader Importer: No
Recognized Trader Exporter: No
Spent Lead Acid Battery Importer: No
Spent Lead Acid Battery Exporter: No
Current Record: Yes
Non Storage Recycler Activity: Not reported
Electronic Manifest Broker: Not reported

List of NAICS Codes and Descriptions:
NAICS Code: 56299

EL PORTAL VENTURA LP (Continued) **1026467370**

NAICS Description: ALL OTHER WASTE MANAGEMENT SERVICES

Facility Has Received Notices of Violations:
Violations: No Violations Found

Evaluation Action Summary:
Evaluations: No Evaluations Found

R150 **VENTURA AUTO CLINIC** **CA CERS HAZ WASTE** **S113134552**
SSE **1177 N VENTURA AVE** **CA VENTURA CO. BWT** **N/A**
1/8-1/4 **VENTURA, CA 93001** **CA HAZNET**
0.224 mi. **CA CERS**
1184 ft. **Site 5 of 7 in cluster R** **CA HWTS**

Relative: Lower

Actual: 62 ft.

CERS HAZ WASTE:
Name: VENTURA AUTO CLINIC
Address: 1177 N VENTURA AVE
City,State,Zip: VENTURA, CA 93001
Site ID: 574630
CERS ID: 10335157
CERS Description: Hazardous Waste Generator

VENTURA CO. BWT:
Name: VENTURA AUTO CLINIC
Address: 1177 N VENTURA AVE
City,State,Zip: VENTURA, CA
Facility ID: FA0039683
Program: BUSINESS PLAN - VENTURA CITY/HAZARDOUS WASTE GENERATOR

HAZNET:
Name: OCEAN TIRE & AUTO REPAIR
Address: 1177 N VENTURA AVE
Address 2: Not reported
City,State,Zip: VENTURA, CA 930011705
Contact: SALVADOR AMBRIZ
Telephone: 8056530086
Mailing Name: Not reported
Mailing Address: 1177 N VENTURA AVE

Year: 2013
Gepaid: CAL000287855
TSD EPA ID: AZR000509950
CA Waste Code: 221 - Waste oil and mixed oil
Disposal Method: H039 - Other Recovery Of Reclamation For Reuse Including Acid Regeneration, Organics Recovery Ect
Tons: 1.425

Year: 2012
Gepaid: CAL000287855
TSD EPA ID: AZR000509950
CA Waste Code: 221 - Waste oil and mixed oil
Disposal Method: -
Tons: 0.418

Year: 2011

VENTURA AUTO CLINIC (Continued) **S113134552**

Gepaid: CAL000287855
TSD EPA ID: AZR000503789
CA Waste Code: 221 - Waste oil and mixed oil
Disposal Method: H039 - Other Recovery Of Reclamation For Reuse Including Acid Regeneration, Organics Recovery Ect
Tons: 2.66

Year: 2006
Gepaid: CAL000287855
TSD EPA ID: CAD093459485
CA Waste Code: -
Disposal Method: R01 - Recycler
Tons: 0.075

Year: 2006
Gepaid: CAL000287855
TSD EPA ID: CAD093459485
CA Waste Code: -
Disposal Method: H020 - Solvents Recovery
Tons: 0.004

Additional Info:
Year: 2013
Gen EPA ID: CAL000287855

Shipment Date: 20130828
Creation Date: 1/6/2014 22:15:06
Receipt Date: 20130903
Manifest ID: 002229366GBF
Trans EPA ID: CAD983615501
Trans Name: PACIFIC OIL COMPANY
Trans 2 EPA ID: AZR000503789
Trans 2 Name: BOTAVIA ENERGY LLC
TSDF EPA ID: AZR000509950
Trans Name: BOTAVIA ENERGY LLC
TSDF Alt EPA ID: Not reported
TSDF Alt Name: Not reported
Waste Code Description: 221 - Waste oil and mixed oil
RCRA Code: Not reported
Meth Code: H039 - Other Recovery Of Reclamation For Reuse Including Acid Regeneration, Organics Recovery Ect
Quantity Tons: 0.285
Waste Quantity: 75
Quantity Unit: G
Additional Code 1: Not reported
Additional Code 2: Not reported
Additional Code 3: Not reported
Additional Code 4: Not reported
Additional Code 5: Not reported

Shipment Date: 20130705
Creation Date: 1/6/2014 22:15:06
Receipt Date: 20130710
Manifest ID: 002090805GBF
Trans EPA ID: CAD983615501
Trans Name: PACIFIC OIL COMPANY

VENTURA AUTO CLINIC (Continued) **S113134552**

Trans 2 EPA ID:	AZR000503789
Trans 2 Name:	BOTAVIA ENERGY LLC
TSDF EPA ID:	AZR000509950
Trans Name:	BOTAVIA ENERGY LLC
TSDF Alt EPA ID:	Not reported
TSDF Alt Name:	Not reported
Waste Code Description:	221 - Waste oil and mixed oil
RCRA Code:	Not reported
Meth Code:	H039 - Other Recovery Of Reclamation For Reuse Including Acid Regeneration, Organics Recovery Ect
Quantity Tons:	0.304
Waste Quantity:	80
Quantity Unit:	G
Additional Code 1:	Not reported
Additional Code 2:	Not reported
Additional Code 3:	Not reported
Additional Code 4:	Not reported
Additional Code 5:	Not reported

Shipment Date:	20130506
Creation Date:	1/6/2014 22:15:06
Receipt Date:	20130509
Manifest ID:	002089890GBF
Trans EPA ID:	CAD983615501
Trans Name:	PACIFIC OIL COMPANY
Trans 2 EPA ID:	AZR000503789
Trans 2 Name:	BOTAVIA ENERGY LLC
TSDF EPA ID:	AZR000509950
Trans Name:	BOTAVIA ENERGY LLC
TSDF Alt EPA ID:	Not reported
TSDF Alt Name:	Not reported
Waste Code Description:	221 - Waste oil and mixed oil
RCRA Code:	Not reported
Meth Code:	H039 - Other Recovery Of Reclamation For Reuse Including Acid Regeneration, Organics Recovery Ect
Quantity Tons:	0.418
Waste Quantity:	110
Quantity Unit:	G
Additional Code 1:	Not reported
Additional Code 2:	Not reported
Additional Code 3:	Not reported
Additional Code 4:	Not reported
Additional Code 5:	Not reported

Shipment Date:	20130306
Creation Date:	1/6/2014 22:15:06
Receipt Date:	20130313
Manifest ID:	001978675GBF
Trans EPA ID:	CAD983615501
Trans Name:	PACIFIC OIL COMPANY
Trans 2 EPA ID:	AZR000503789
Trans 2 Name:	BOTAVIA ENERGY LLC
TSDF EPA ID:	AZR000509950
Trans Name:	BOTAVIA ENERGY LLC
TSDF Alt EPA ID:	Not reported
TSDF Alt Name:	Not reported
Waste Code Description:	221 - Waste oil and mixed oil

VENTURA AUTO CLINIC (Continued) **S113134552**

RCRA Code: Not reported
Meth Code: H039 - Other Recovery Of Reclamation For Reuse Including Acid Regeneration, Organics Recovery Ect
Quantity Tons: 0.418
Waste Quantity: 110
Quantity Unit: G
Additional Code 1: Not reported
Additional Code 2: Not reported
Additional Code 3: Not reported
Additional Code 4: Not reported
Additional Code 5: Not reported

Additional Info:
Year: 2012
Gen EPA ID: CAL000287855

Shipment Date: 20120424
Creation Date: 6/16/2013 22:15:06
Receipt Date: Not reported
Manifest ID: 001770328GBF
Trans EPA ID: CAD983615501
Trans Name: PACIFIC OIL COMPANY
Trans 2 EPA ID: AZR000503789
Trans 2 Name: BOTAVIA ENERGY LLC
TSDF EPA ID: AZR000509950
Trans Name: BOTAVIA ENERGY LLC
TSDF Alt EPA ID: Not reported
TSDF Alt Name: Not reported
Waste Code Description: 221 - Waste oil and mixed oil
RCRA Code: Not reported
Meth Code: - Not reported
Quantity Tons: 0.418
Waste Quantity: 110
Quantity Unit: G
Additional Code 1: Not reported
Additional Code 2: Not reported
Additional Code 3: Not reported
Additional Code 4: Not reported
Additional Code 5: Not reported

Additional Info:
Year: 2011
Gen EPA ID: CAL000287855

Shipment Date: 20111115
Creation Date: 10/19/2012 22:15:28
Receipt Date: 20111117
Manifest ID: 001677547GBF
Trans EPA ID: CAD983615501
Trans Name: PACIFIC OIL COMPANY
Trans 2 EPA ID: AZR000503789
Trans 2 Name: BOTAVIA ENERGY
TSDF EPA ID: AZR000503789
Trans Name: BOTAVIA ENERGY LLC
TSDF Alt EPA ID: Not reported
TSDF Alt Name: Not reported

VENTURA AUTO CLINIC (Continued) **S113134552**

Waste Code Description:	221 - Waste oil and mixed oil
RCRA Code:	Not reported
Meth Code:	H039 - Other Recovery Of Reclamation For Reuse Including Acid Regeneration, Organics Recovery Ect
Quantity Tons:	0.418
Waste Quantity:	110
Quantity Unit:	G
Additional Code 1:	Not reported
Additional Code 2:	Not reported
Additional Code 3:	Not reported
Additional Code 4:	Not reported
Additional Code 5:	Not reported
Shipment Date:	20110926
Creation Date:	10/19/2012 22:15:28
Receipt Date:	20111004
Manifest ID:	001592768GBF
Trans EPA ID:	CAD983615501
Trans Name:	PACIFIC OIL COMPANY
Trans 2 EPA ID:	AZR000503789
Trans 2 Name:	BOTAVIA ENERGY
TSDF EPA ID:	AZR000503789
Trans Name:	BOTAVIA ENERGY LLC
TSDF Alt EPA ID:	Not reported
TSDF Alt Name:	Not reported
Waste Code Description:	221 - Waste oil and mixed oil
RCRA Code:	Not reported
Meth Code:	H039 - Other Recovery Of Reclamation For Reuse Including Acid Regeneration, Organics Recovery Ect
Quantity Tons:	0.418
Waste Quantity:	110
Quantity Unit:	G
Additional Code 1:	Not reported
Additional Code 2:	Not reported
Additional Code 3:	Not reported
Additional Code 4:	Not reported
Additional Code 5:	Not reported
Shipment Date:	20110728
Creation Date:	10/19/2012 22:15:28
Receipt Date:	20110805
Manifest ID:	001591752GBF
Trans EPA ID:	CAD983615501
Trans Name:	PACIFIC OIL COMPANY
Trans 2 EPA ID:	AZR000503789
Trans 2 Name:	BOTAVIA ENERGY
TSDF EPA ID:	AZR000503789
Trans Name:	BOTAVIA ENERGY LLC
TSDF Alt EPA ID:	Not reported
TSDF Alt Name:	Not reported
Waste Code Description:	221 - Waste oil and mixed oil
RCRA Code:	Not reported
Meth Code:	H039 - Other Recovery Of Reclamation For Reuse Including Acid Regeneration, Organics Recovery Ect
Quantity Tons:	0.418
Waste Quantity:	110
Quantity Unit:	G

VENTURA AUTO CLINIC (Continued) **S113134552**

Additional Code 1:	Not reported
Additional Code 2:	Not reported
Additional Code 3:	Not reported
Additional Code 4:	Not reported
Additional Code 5:	Not reported
Shipment Date:	20110627
Creation Date:	10/19/2012 22:15:28
Receipt Date:	20110701
Manifest ID:	001591093GBF
Trans EPA ID:	CAD983615501
Trans Name:	PACIFIC OIL COMPANY
Trans 2 EPA ID:	AZR000503789
Trans 2 Name:	BOTAVIA ENERGY
TSDF EPA ID:	AZR000503789
Trans Name:	BOTAVIA ENERGY LLC
TSDF Alt EPA ID:	Not reported
TSDF Alt Name:	Not reported
Waste Code Description:	221 - Waste oil and mixed oil
RCRA Code:	Not reported
Meth Code:	H039 - Other Recovery Of Reclamation For Reuse Including Acid Regeneration, Organics Recovery Ect
Quantity Tons:	0.418
Waste Quantity:	110
Quantity Unit:	G
Additional Code 1:	Not reported
Additional Code 2:	Not reported
Additional Code 3:	Not reported
Additional Code 4:	Not reported
Additional Code 5:	Not reported
Shipment Date:	20110420
Creation Date:	10/19/2012 22:15:28
Receipt Date:	20110429
Manifest ID:	001439361GBF
Trans EPA ID:	CAD983615501
Trans Name:	PACIFIC OIL COMPANY
Trans 2 EPA ID:	AZR000503789
Trans 2 Name:	BOTAVIA ENERGY
TSDF EPA ID:	AZR000503789
Trans Name:	BOTAVIA ENERGY LLC
TSDF Alt EPA ID:	Not reported
TSDF Alt Name:	Not reported
Waste Code Description:	221 - Waste oil and mixed oil
RCRA Code:	Not reported
Meth Code:	H039 - Other Recovery Of Reclamation For Reuse Including Acid Regeneration, Organics Recovery Ect
Quantity Tons:	0.494
Waste Quantity:	130
Quantity Unit:	G
Additional Code 1:	Not reported
Additional Code 2:	Not reported
Additional Code 3:	Not reported
Additional Code 4:	Not reported
Additional Code 5:	Not reported
Shipment Date:	20110216

VENTURA AUTO CLINIC (Continued) **S113134552**

Creation Date:	10/19/2012 22:15:28
Receipt Date:	Not reported
Manifest ID:	001440598GBF
Trans EPA ID:	CAD983615501
Trans Name:	PACIFIC OIL COMPANY
Trans 2 EPA ID:	AZR000503789
Trans 2 Name:	BOTAVIA ENERGY
TSDF EPA ID:	AZR000503789
Trans Name:	BOTAVIA ENERGY LLC
TSDF Alt EPA ID:	Not reported
TSDF Alt Name:	Not reported
Waste Code Description:	221 - Waste oil and mixed oil
RCRA Code:	Not reported
Meth Code:	H039 - Other Recovery Of Reclamation For Reuse Including Acid Regeneration, Organics Recovery Ect
Quantity Tons:	0.494
Waste Quantity:	130
Quantity Unit:	G
Additional Code 1:	Not reported
Additional Code 2:	Not reported
Additional Code 3:	Not reported
Additional Code 4:	Not reported
Additional Code 5:	Not reported

Additional Info:

Year:	2006
Gen EPA ID:	CAL000287855
Shipment Date:	20061130
Creation Date:	3/30/2007 13:33:55
Receipt Date:	20061210
Manifest ID:	000185253CEX
Trans EPA ID:	TXR000050930
Trans Name:	SAFETY-KLEEN SYSTEMS INC
Trans 2 EPA ID:	Not reported
Trans 2 Name:	Not reported
TSDF EPA ID:	CAD093459485
Trans Name:	SAFETY-KLEEN SYSTEMS INC
TSDF Alt EPA ID:	Not reported
TSDF Alt Name:	Not reported
Waste Code Description:	- Not reported
RCRA Code:	Not reported
Meth Code:	H020 - Solvents Recovery
Quantity Tons:	0.004
Waste Quantity:	8
Quantity Unit:	P
Additional Code 1:	Not reported
Additional Code 2:	Not reported
Additional Code 3:	Not reported
Additional Code 4:	Not reported
Additional Code 5:	Not reported
Shipment Date:	20060802
Creation Date:	9/28/2006 18:31:30
Receipt Date:	20060810
Manifest ID:	25033785
Trans EPA ID:	TXR000050930

VENTURA AUTO CLINIC (Continued) **S113134552**

Trans Name:	SAFETY KLEEN SYSTEMS INC
Trans 2 EPA ID:	Not reported
Trans 2 Name:	Not reported
TSDF EPA ID:	CAD093459485
Trans Name:	SAFETY KLEEN SYSTEMS INC
TSDF Alt EPA ID:	CAD093459485
TSDF Alt Name:	Not reported
Waste Code Description:	- Not reported
RCRA Code:	Not reported
Meth Code:	R01 - Recycler
Quantity Tons:	0.05
Waste Quantity:	100
Quantity Unit:	P
Additional Code 1:	Not reported
Additional Code 2:	Not reported
Additional Code 3:	Not reported
Additional Code 4:	Not reported
Additional Code 5:	Not reported

Shipment Date:	20060330
Creation Date:	7/27/2006 18:36:48
Receipt Date:	20060413
Manifest ID:	25023478
Trans EPA ID:	TXR000050930
Trans Name:	SAFETY KLEEN SYSTEMS INC
Trans 2 EPA ID:	Not reported
Trans 2 Name:	Not reported
TSDF EPA ID:	CAD093459485
Trans Name:	SAFETY KLEEN SYSTEMS INC
TSDF Alt EPA ID:	CAD093459485
TSDF Alt Name:	Not reported
Waste Code Description:	- Not reported
RCRA Code:	Not reported
Meth Code:	R01 - Recycler
Quantity Tons:	0.025
Waste Quantity:	50
Quantity Unit:	P
Additional Code 1:	Not reported
Additional Code 2:	Not reported
Additional Code 3:	Not reported
Additional Code 4:	Not reported
Additional Code 5:	Not reported

CERS:

Name:	VENTURA AUTO CLINIC
Address:	1177 N VENTURA AVE
City,State,Zip:	VENTURA, CA 93001
Site ID:	574630
CERS ID:	10335157
CERS Description:	Chemical Storage Facilities

Violations:

Site ID:	574630
Site Name:	VENTURA AUTO CLINIC
Violation Date:	09-15-2015
Citation:	22 CCR 12 66262.34(f) - California Code of Regulations, Title 22, Chapter 12, Section(s) 66262.34(f)

VENTURA AUTO CLINIC (Continued) **S113134552**

Violation Description:	Failure to properly label hazardous waste accumulation containers with the following requirements: "Hazardous Waste", name and address of the generator, physical and chemical characteristics of the Hazardous Waste, and starting accumulation date.
Violation Notes:	Returned to compliance on 10/21/2015.
Violation Division:	Ventura County Environmental Health
Violation Program:	HW
Violation Source:	CERS,
Site ID:	574630
Site Name:	VENTURA AUTO CLINIC
Violation Date:	02-11-2022
Citation:	40 CFR 1 265.173 - U.S. Code of Federal Regulations, Title 40, Chapter 1, Section(s) 265.173
Violation Description:	Failure to meet the following container management requirements: (a) A container holding hazardous waste must always be closed during storage, except when it is necessary to add or remove waste. (b) A container holding hazardous waste must not be opened, handled, or stored in a manner which may rupture the container or cause it to leak.
Violation Notes:	Not reported
Violation Division:	Ventura County Environmental Health
Violation Program:	HW
Violation Source:	CERS,
Site ID:	574630
Site Name:	VENTURA AUTO CLINIC
Violation Date:	09-15-2015
Citation:	40 CFR 1 265.174 - U.S. Code of Federal Regulations, Title 40, Chapter 1, Section(s) 265.174
Violation Description:	Failure to inspect hazardous waste storage areas at least weekly.
Violation Notes:	Returned to compliance on 10/21/2015.
Violation Division:	Ventura County Environmental Health
Violation Program:	HW
Violation Source:	CERS,
Site ID:	574630
Site Name:	VENTURA AUTO CLINIC
Violation Date:	03-08-2016
Citation:	HSC 6.11 25404.1 - California Health and Safety Code, Chapter 6.11, Section(s) 25404.1
Violation Description:	Failure to obtain and/or maintain an active hazardous waste generator permit.
Violation Notes:	Returned to compliance on 06/15/2016.
Violation Division:	Ventura County Environmental Health
Violation Program:	HW
Violation Source:	CERS,
Site ID:	574630
Site Name:	VENTURA AUTO CLINIC
Violation Date:	08-07-2013
Citation:	22 CCR 12 66262.23(a)(4) - California Code of Regulations, Title 22, Chapter 12, Section(s) 66262.23(a)(4)
Violation Description:	Failure to send hazardous waste manifest copies to DTSC.
Violation Notes:	Returned to compliance on 09/06/2013.
Violation Division:	Ventura County Environmental Health
Violation Program:	HW

VENTURA AUTO CLINIC (Continued) **S113134552**

Violation Source:	CERS,
Site ID:	574630
Site Name:	VENTURA AUTO CLINIC
Violation Date:	08-07-2013
Citation:	40 CFR 1 265.35 - U.S. Code of Federal Regulations, Title 40, Chapter 1, Section(s) 265.35
Violation Description:	Failure to maintain aisle space to allow the unobstructed movement of personnel, fire protection, spill control equipment, and decontamination equipment to any area of facility operation in an emergency, unless it can be demonstrated to the Department that aisle space is not needed for any of these purposes.
Violation Notes:	Returned to compliance on 09/06/2013.
Violation Division:	Ventura County Environmental Health
Violation Program:	HW
Violation Source:	CERS,
Site ID:	574630
Site Name:	VENTURA AUTO CLINIC
Violation Date:	08-07-2013
Citation:	40 CFR 1 265.31 - U.S. Code of Federal Regulations, Title 40, Chapter 1, Section(s) 265.31
Violation Description:	Failure to maintain and operate the facility to minimize the possibility of a fire, explosion, or any unplanned sudden or non-sudden release of hazardous waste or hazardous waste constituents to the air, soil, or surface water which could threaten human health or the environment..
Violation Notes:	Returned to compliance on 09/06/2013.
Violation Division:	Ventura County Environmental Health
Violation Program:	HW
Violation Source:	CERS,
Site ID:	574630
Site Name:	VENTURA AUTO CLINIC
Violation Date:	08-07-2013
Citation:	22 CCR 12 66262.40(a) - California Code of Regulations, Title 22, Chapter 12, Section(s) 66262.40(a)
Violation Description:	Failure to maintain uniform hazardous waste manifest, consolidated manifest, or bills of lading copies for three years.
Violation Notes:	Returned to compliance on 09/06/2013.
Violation Division:	Ventura County Environmental Health
Violation Program:	HW
Violation Source:	CERS,
Site ID:	574630
Site Name:	VENTURA AUTO CLINIC
Violation Date:	09-15-2015
Citation:	40 CFR 1 265.33 - U.S. Code of Federal Regulations, Title 40, Chapter 1, Section(s) 265.33
Violation Description:	Failure of the facility to test and maintain all communications or alarm systems, fire protection equipment, spill control equipment, and decontamination equipment.
Violation Notes:	Returned to compliance on 10/21/2015.
Violation Division:	Ventura County Environmental Health
Violation Program:	HW
Violation Source:	CERS,

VENTURA AUTO CLINIC (Continued) **S113134552**

Site ID:	574630
Site Name:	VENTURA AUTO CLINIC
Violation Date:	09-15-2015
Citation:	40 CFR 1 265.173 - U.S. Code of Federal Regulations, Title 40, Chapter 1, Section(s) 265.173
Violation Description:	Failure to properly close hazardous waste containers when not in active use.
Violation Notes:	Returned to compliance on 10/21/2015.
Violation Division:	Ventura County Environmental Health
Violation Program:	HW
Violation Source:	CERS,

Site ID:	574630
Site Name:	VENTURA AUTO CLINIC
Violation Date:	10-11-2021
Citation:	HSC 6.95 25508(a)(3 - California Health and Safety Code, Chapter 6.95, Section(s) 25508(a)(3
Violation Description:	Failure to report program data electronically.
Violation Notes:	Failure to provide the hazardous waste EPA ID number. <p style="color:red;">Log in to CERS at cers.calepa.ca.gov. Under 'Business Activities', provide your facility's EPA ID number - CAL000461971.
Violation Division:	Ventura City Fire Department
Violation Program:	HMRRP
Violation Source:	CERS,

Site ID:	574630
Site Name:	VENTURA AUTO CLINIC
Violation Date:	09-15-2015
Citation:	40 CFR 1 262.34(d)(5)(iii) - U.S. Code of Federal Regulations, Title 40, Chapter 1, Section(s) 262.34(d)(5)(iii)
Violation Description:	Failure to ensure employees are familiar with the handling and compliance of hazardous waste regulations and emergency response.
Violation Notes:	Returned to compliance on 10/21/2015.
Violation Division:	Ventura County Environmental Health
Violation Program:	HW
Violation Source:	CERS,

Site ID:	574630
Site Name:	VENTURA AUTO CLINIC
Violation Date:	08-07-2013
Citation:	22 CCR 12 66262.34(f) - California Code of Regulations, Title 22, Chapter 12, Section(s) 66262.34(f)
Violation Description:	Failure to properly label hazardous waste accumulation containers with the following requirements: "Hazardous Waste", name and address of the generator, physical and chemical characteristics of the Hazardous Waste, and starting accumulation date.
Violation Notes:	Returned to compliance on 09/06/2013.
Violation Division:	Ventura County Environmental Health
Violation Program:	HW
Violation Source:	CERS,

Site ID:	574630
Site Name:	VENTURA AUTO CLINIC
Violation Date:	02-11-2022
Citation:	HSC 6.5 25160.2 - California Health and Safety Code, Chapter 6.5,

VENTURA AUTO CLINIC (Continued) **S113134552**

	Section(s) 25160.2
Violation Description:	Failure of a generator of hazardous waste that meets the conditions to be transported on a consolidated manifest to comply with one or more of the required consolidated manifesting procedures and retain copies of receipts for three years.
Violation Notes:	Not reported
Violation Division:	Ventura County Environmental Health
Violation Program:	HW
Violation Source:	CERS,
Site ID:	574630
Site Name:	VENTURA AUTO CLINIC
Violation Date:	09-15-2015
Citation:	40 CFR 1 262.34(d)(5)(ii) - U.S. Code of Federal Regulations, Title 40, Chapter 1, Section(s) 262.34(d)(5)(ii)
Violation Description:	Failure to post, next to the telephone, Emergency Information (SQG) containing the location of emergency equipment, contact names and numbers.
Violation Notes:	Returned to compliance on 10/21/2015.
Violation Division:	Ventura County Environmental Health
Violation Program:	HW
Violation Source:	CERS,
Site ID:	574630
Site Name:	VENTURA AUTO CLINIC
Violation Date:	10-11-2021
Citation:	HSC 6.95 25508(a)(3) - California Health and Safety Code, Chapter 6.95, Section(s) 25508(a)(3)
Violation Description:	Failure to establish and electronically submit an adequate emergency response plan and procedures for a release or threatened release of a hazardous material.
Violation Notes:	Failure to submit a legible emergency response plan. <p style="color:red;">Log in to CERS at cers.calepa.ca.gov and upload an emergency response plan that is legible.
Violation Division:	Ventura City Fire Department
Violation Program:	HMRRP
Violation Source:	CERS,
Site ID:	574630
Site Name:	VENTURA AUTO CLINIC
Violation Date:	02-11-2022
Citation:	40 CFR 1 265.31 - U.S. Code of Federal Regulations, Title 40, Chapter 1, Section(s) 265.31
Violation Description:	Failure to maintain and operate the facility to minimize the possibility of a fire, explosion, or any unplanned sudden or non-sudden release of hazardous waste or hazardous waste constituents to air, soil, or surface water which could threaten human health or the environment.
Violation Notes:	Not reported
Violation Division:	Ventura County Environmental Health
Violation Program:	HW
Violation Source:	CERS,
Site ID:	574630
Site Name:	VENTURA AUTO CLINIC

VENTURA AUTO CLINIC (Continued) **S113134552**

Violation Date:	07-23-2013
Citation:	HSC 6.95 25505(a) - California Health and Safety Code, Chapter 6.95, Section(s) 25505(a)
Violation Description:	Owner/Operator failed to complete and/or submit a Hazardous Materials Business Plan when storing hazardous materials at or above the thresholds quantities of 55 gallons/500 lbs/200 cubic feet.
Violation Notes:	Returned to compliance on 12/04/2014.
Violation Division:	Ventura City Fire Department
Violation Program:	HMRRP
Violation Source:	CERS,
Site ID:	574630
Site Name:	VENTURA AUTO CLINIC
Violation Date:	09-15-2015
Citation:	40 CFR 1 265.31 - U.S. Code of Federal Regulations, Title 40, Chapter 1, Section(s) 265.31
Violation Description:	Failure to maintain and operate the facility to minimize the possibility of a fire, explosion, or any unplanned sudden or non-sudden release of hazardous waste or hazardous waste constituents to the air, soil, or surface water which could threaten human health or the environment..
Violation Notes:	Returned to compliance on 10/21/2015.
Violation Division:	Ventura County Environmental Health
Violation Program:	HW
Violation Source:	CERS,
Site ID:	574630
Site Name:	VENTURA AUTO CLINIC
Violation Date:	08-07-2013
Citation:	HSC 6.11 25404.1 - California Health and Safety Code, Chapter 6.11, Section(s) 25404.1
Violation Description:	Failure to obtain and/or maintain an active hazardous waste generator permit.
Violation Notes:	Returned to compliance on 09/06/2013.
Violation Division:	Ventura County Environmental Health
Violation Program:	HW
Violation Source:	CERS,
Site ID:	574630
Site Name:	VENTURA AUTO CLINIC
Violation Date:	08-07-2013
Citation:	40 CFR 1 265.174 - U.S. Code of Federal Regulations, Title 40, Chapter 1, Section(s) 265.174
Violation Description:	Failure to inspect hazardous waste storage areas at least weekly.
Violation Notes:	Returned to compliance on 09/06/2013.
Violation Division:	Ventura County Environmental Health
Violation Program:	HW
Violation Source:	CERS,
Site ID:	574630
Site Name:	VENTURA AUTO CLINIC
Violation Date:	02-11-2022
Citation:	Un-Specified
Violation Description:	Hazardous Waste Generator Program - Administration/Documentation - General Local Ordinance
Violation Notes:	Not reported
Violation Division:	Ventura County Environmental Health

VENTURA AUTO CLINIC (Continued) **S113134552**

Violation Program: HW
Violation Source: CERS,

Evaluation:
Eval General Type: Compliance Evaluation Inspection
Eval Date: 08-01-2014
Violations Found: No
Eval Type: Routine done by local agency
Eval Notes: Not reported
Eval Division: Ventura County Environmental Health
Eval Program: HW
Eval Source: CERS,

Eval General Type: Compliance Evaluation Inspection
Eval Date: 10-11-2021
Violations Found: Yes
Eval Type: Routine done by local agency
Eval Notes: Businesses are required to annually certify their Hazardous Materials Business Plan electronically through the California Environmental Reporting System (CERS) at cers.calepa.ca.gov. Required Business Plan Contents: Owner/Operator Page, Business Activities Page, Hazardous Materials/Waste Inventory, Site Map, Employee Training and Emergency Response Plan. Annual Submittal: Last submittal made on 4/16/2021. Facility Information: EPA ID number not submitted. See Violation #9. Observed Inventory: Hazardous materials inventory verified. <u>Back of Shop</u> Used Oil (55 gal drums x1; two spares) Waste Antifreeze (55 gal drums x1) Both drums were partially full. Site Map: Submitted site map reviewed for completeness. Emergency Response Plan: Last page of the response plan is illegible. See Violation #12. ... [TRUNCATED: Refer to full Inspection Report]
Eval Division: Ventura City Fire Department
Eval Program: HMRRP
Eval Source: CERS,

Eval General Type: Compliance Evaluation Inspection
Eval Date: 07-13-2016
Violations Found: No
Eval Type: Routine done by local agency
Eval Notes: Not reported
Eval Division: Ventura City Fire Department
Eval Program: HMRRP
Eval Source: CERS,

Eval General Type: Compliance Evaluation Inspection
Eval Date: 07-23-2013
Violations Found: Yes
Eval Type: Routine done by local agency
Eval Notes: Not reported
Eval Division: Ventura City Fire Department
Eval Program: HMRRP
Eval Source: CERS,

Eval General Type: Other/Unknown
Eval Date: 03-08-2016

VENTURA AUTO CLINIC (Continued) **S113134552**

Violations Found: Yes
Eval Type: Other, not routine, done by local agency
Eval Notes: Not reported
Eval Division: Ventura County Environmental Health
Eval Program: HW
Eval Source: CERS,

Eval General Type: Compliance Evaluation Inspection
Eval Date: 10-06-2016
Violations Found: No
Eval Type: Routine done by local agency
Eval Notes: Not reported
Eval Division: Ventura County Environmental Health
Eval Program: HW
Eval Source: CERS,

Eval General Type: Other/Unknown
Eval Date: 10-21-2015
Violations Found: No
Eval Type: Other, not routine, done by local agency
Eval Notes: FOLLOW-UP INSPECTION
Eval Division: Ventura County Environmental Health
Eval Program: HW
Eval Source: CERS,

Eval General Type: Compliance Evaluation Inspection
Eval Date: 02-11-2022
Violations Found: Yes
Eval Type: Routine done by local agency
Eval Notes: Not reported
Eval Division: Ventura County Environmental Health
Eval Program: HW
Eval Source: CERS,

Eval General Type: Compliance Evaluation Inspection
Eval Date: 08-07-2013
Violations Found: Yes
Eval Type: Routine done by local agency
Eval Notes: Not reported
Eval Division: Ventura County Environmental Health
Eval Program: HW
Eval Source: CERS,

Eval General Type: Compliance Evaluation Inspection
Eval Date: 09-15-2015
Violations Found: Yes
Eval Type: Routine done by local agency
Eval Notes: Not reported
Eval Division: Ventura County Environmental Health
Eval Program: HW
Eval Source: CERS,

Enforcement Action:
Site ID: 574630
Site Name: VENTURA AUTO CLINIC
Site Address: 1177 N VENTURA AVE
Site City: VENTURA

VENTURA AUTO CLINIC (Continued) **S113134552**

Site Zip:	93001
Enf Action Date:	07-23-2013
Enf Action Type:	Notice of Violation (Unified Program)
Enf Action Description:	Notice of Violation Issued by the Inspector at the Time of Inspection
Enf Action Notes:	Not reported
Enf Action Division:	Ventura City Fire Department
Enf Action Program:	UNSPEC
Enf Action Source:	CERS,

Coordinates:

Site ID:	574630
Facility Name:	VENTURA AUTO CLINIC
Env Int Type Code:	HMBP
Program ID:	10335157
Coord Name:	Not reported
Ref Point Type Desc:	Center of a facility or station.,
Latitude:	34.293940
Longitude:	-119.297270

Affiliation:

Affiliation Type Desc:	CUPA District
Entity Name:	Ventura County Environmental Health
Entity Title:	Not reported
Affiliation Address:	800 South Victoria Avenue
Affiliation City:	Ventura
Affiliation State:	CA
Affiliation Country:	Not reported
Affiliation Zip:	93009
Affiliation Phone:	(805) 654-2813,

Affiliation Type Desc:	Identification Signer
Entity Name:	JUAN HERNANDEZ
Entity Title:	Not reported
Affiliation Address:	Not reported
Affiliation City:	Not reported
Affiliation State:	Not reported
Affiliation Country:	Not reported
Affiliation Zip:	Not reported
Affiliation Phone:	,

Affiliation Type Desc:	Operator
Entity Name:	JUAN HERNANDEZ
Entity Title:	Not reported
Affiliation Address:	Not reported
Affiliation City:	Not reported
Affiliation State:	Not reported
Affiliation Country:	Not reported
Affiliation Zip:	Not reported
Affiliation Phone:	(805) 793-8443,

Affiliation Type Desc:	Environmental Contact
Entity Name:	JUAN HERNANDEZ
Entity Title:	Not reported
Affiliation Address:	1177 N VENTURA AVE
Affiliation City:	VENTURA
Affiliation State:	CA

VENTURA AUTO CLINIC (Continued) **S113134552**

Affiliation Country: Not reported
Affiliation Zip: 93001
Affiliation Phone: ,

Affiliation Type Desc: Legal Owner
Entity Name: JUAN HERNANDEZ
Entity Title: Not reported
Affiliation Address: 1177 N VENTURA AVE
Affiliation City: VENTURA
Affiliation State: CA
Affiliation Country: United States
Affiliation Zip: 93001
Affiliation Phone: (805) 793-8443,

Affiliation Type Desc: Parent Corporation
Entity Name: Ventura Auto Clinic
Entity Title: Not reported
Affiliation Address: Not reported
Affiliation City: Not reported
Affiliation State: Not reported
Affiliation Country: Not reported
Affiliation Zip: Not reported
Affiliation Phone: ,

Affiliation Type Desc: Document Preparer
Entity Name: JUAN HERNANDEZ
Entity Title: Not reported
Affiliation Address: Not reported
Affiliation City: Not reported
Affiliation State: Not reported
Affiliation Country: Not reported
Affiliation Zip: Not reported
Affiliation Phone: ,

Affiliation Type Desc: Facility Mailing Address
Entity Name: Mailing Address
Entity Title: Not reported
Affiliation Address: 1177 N VENTURA AVE
Affiliation City: VENTURA
Affiliation State: CA
Affiliation Country: Not reported
Affiliation Zip: 93001
Affiliation Phone: ,

HWTS:
Name: OCEAN TIRE & AUTO REPAIR
Address: 1177 N VENTURA AVE
Address 2: Not reported
City,State,Zip: VENTURA, CA 93001
EPA ID: CAL000287855
Inactive Date: 06/30/2013
Create Date: 11/03/2004
Last Act Date: Not reported
Mailing Name: Not reported
Mailing Address: 1177 N VENTURA AVE
Mailing Address 2: Not reported

VENTURA AUTO CLINIC (Continued) **S113134552**

Mailing City,State,Zip: VENTURA, CA 930011705
Owner Name: SALVADOR AMBRIZ
Owner Address: 1945 ONEILL PL
Owner Address 2: Not reported
Owner City,State,Zip: OXNARD, CA 930330000
Contact Name: SALVADOR AMBRIZ
Contact Address: 1177 N VENTURA AVE
Contact Address 2: Not reported
City,State,Zip: VENTURA, CA 930011705
Facility Status: Inactive
Facility Type: PERMANENT
Category: STATE
Latitude: 34.293994
Longitude: -119.297018

NAICS:
EPA ID: CAL000287855
Create Date: 2004-11-03 11:12:59.090
NAICS Code: 811111
NAICS Description: General Automotive Repair
Issued EPA ID Date: 2004-11-03 11:12:59.04300
Inactive Date: 2013-06-30 00:00:00
Facility Name: OCEAN TIRE & AUTO REPAIR
Facility Address: 1177 N VENTURA AVE
Facility Address 2: Not reported
Facility City: VENTURA
Facility County: Not reported
Facility State: CA
Facility Zip: 930011705

Name: VENTURA AUTO CLINIC
Address: 1177 N VENTURA AVE
Address 2: Not reported
City,State,Zip: VENTURA, CA 93001
EPA ID: CAL000461971
Inactive Date: 06/30/2021
Create Date: 04/19/2021
Last Act Date: Not reported
Mailing Name: Not reported
Mailing Address: 1177 N VENTURA AVE
Mailing Address 2: Not reported
Mailing City,State,Zip: VENTURA, CA 93001
Owner Name: JUAN HERNANDEZ
Owner Address: 1177 N VENTURA AVE
Owner Address 2: Not reported
Owner City,State,Zip: VENTURA, CA 93001
Contact Name: JUAN HERNANDEZ
Contact Address: 1177 N VENTURA AVE
Contact Address 2: Not reported
City,State,Zip: VENTURA, CA 93001
Facility Status: Inactive
Facility Type: PERMANENT
Category: STATE
Latitude: 34.29394501
Longitude: -119.297318

NAICS:

VENTURA AUTO CLINIC (Continued) **S113134552**

EPA ID:	CAL000461971
Create Date:	2021-04-19 16:57:46.330
NAICS Code:	811111
NAICS Description:	General Automotive Repair
Issued EPA ID Date:	2021-04-19 16:57:46.30700
Inactive Date:	Not reported
Facility Name:	VENTURA AUTO CLINIC
Facility Address:	1177 N VENTURA AVE
Facility Address 2:	Not reported
Facility City:	VENTURA
Facility County:	Not reported
Facility State:	CA
Facility Zip:	93001

R151 **VENTURA AUTO CLINIC** **RCRA NonGen / NLR** **1026827016**
SSE **1177 N VENTURA AVE** **CAL000461971**
1/8-1/4 **VENTURA, CA 93001**
0.224 mi.
1184 ft. **Site 6 of 7 in cluster R**

Relative: **Lower**

Actual: **62 ft.**

RCRA Listings:

Date Form Received by Agency:		20210419
Handler Name:	VENTURA AUTO CLINIC	
Handler Address:		1177 N VENTURA AVE
Handler City,State,Zip:		VENTURA, CA 93001
EPA ID:		CAL000461971
Contact Name:		JUAN HERNANDEZ
Contact Address:		1177 N VENTURA AVE
Contact City,State,Zip:		VENTURA, CA 93001
Contact Telephone:		805-793-8443
Contact Fax:		Not reported
Contact Email:		Not reported
Contact Title:		Not reported
EPA Region:		09
Land Type:		Not reported
Federal Waste Generator Description:		Not a generator, verified
Non-Notifier:		Not reported
Biennial Report Cycle:		Not reported
Accessibility:		Not reported
Active Site Indicator:		Not reported
State District Owner:		Not reported
State District:		Not reported
Mailing Address:		1177 N VENTURA AVE
Mailing City,State,Zip:		VENTURA, CA 93001
Owner Name:	JUAN HERNANDEZ	
Owner Type:		Other
Operator Name:	JUAN HERNANDEZ	
Operator Type:		Other
Short-Term Generator Activity:		No
Importer Activity:		No
Mixed Waste Generator:		No
Transporter Activity:		No
Transfer Facility Activity:		No
Recycler Activity with Storage:		No
Small Quantity On-Site Burner Exemption:		No
Smelting Melting and Refining Furnace Exemption:		No
Underground Injection Control:		No

VENTURA AUTO CLINIC (Continued) **1026827016**

Off-Site Waste Receipt:	No
Universal Waste Indicator:	No
Universal Waste Destination Facility:	No
Federal Universal Waste:	No
Active Site Fed-Reg Treatment Storage and Disposal Facility:	Not reported
Active Site Converter Treatment storage and Disposal Facility:	Not reported
Active Site State-Reg Treatment Storage and Disposal Facility:	Not reported
Active Site State-Reg Handler:	---
Federal Facility Indicator:	Not reported
Hazardous Secondary Material Indicator:	N
Sub-Part K Indicator:	Not reported
Commercial TSD Indicator:	No
Treatment Storage and Disposal Type:	Not reported
2018 GPRA Permit Baseline:	Not on the Baseline
2018 GPRA Renewals Baseline:	Not on the Baseline
Permit Renewals Workload Universe:	Not reported
Permit Workload Universe:	Not reported
Permit Progress Universe:	Not reported
Post-Closure Workload Universe:	Not reported
Closure Workload Universe:	Not reported
202 GPRA Corrective Action Baseline:	No
Corrective Action Workload Universe:	No
Subject to Corrective Action Universe:	No
Non-TSDFs Where RCRA CA has Been Imposed Universe:	No
TSDFs Potentially Subject to CA Under 3004 (u)/(v) Universe:	No
TSDFs Only Subject to CA under Discretionary Auth Universe:	No
Corrective Action Priority Ranking:	No NCAPS ranking
Environmental Control Indicator:	No
Institutional Control Indicator:	No
Human Exposure Controls Indicator:	N/A
Groundwater Controls Indicator:	N/A
Operating TSDF Universe:	Not reported
Full Enforcement Universe:	Not reported
Significant Non-Complier Universe:	No
Unaddressed Significant Non-Complier Universe:	No
Addressed Significant Non-Complier Universe:	No
Significant Non-Complier With a Compliance Schedule Universe:	No
Financial Assurance Required: Not reported	
Handler Date of Last Change:	20210422
Recognized Trader-Importer:	No
Recognized Trader-Exporter:	No
Importer of Spent Lead Acid Batteries:	No
Exporter of Spent Lead Acid Batteries:	No
Recycler Activity Without Storage:	No
Manifest Broker:	No
Sub-Part P Indicator:	No

Handler - Owner Operator:

Owner/Operator Indicator:	Owner
Owner/Operator Name: JUAN HERNANDEZ	
Legal Status:	Other
Date Became Current:	Not reported
Date Ended Current:	Not reported
Owner/Operator Address:	1177 N VENTURA AVE
Owner/Operator City,State,Zip:	VENTURA, CA 93001
Owner/Operator Telephone:	805-793-8443

VENTURA AUTO CLINIC (Continued) **1026827016**

Owner/Operator Telephone Ext: Not reported
Owner/Operator Fax: Not reported
Owner/Operator Email: Not reported

Owner/Operator Indicator: Operator
Owner/Operator Name: JUAN HERNANDEZ
Legal Status: Other
Date Became Current: Not reported
Date Ended Current: Not reported
Owner/Operator Address: 1177 N VENTURA AVE
Owner/Operator City,State,Zip: VENTURA, CA 93001
Owner/Operator Telephone: 805-793-8443
Owner/Operator Telephone Ext: Not reported
Owner/Operator Fax: Not reported
Owner/Operator Email: Not reported

Historic Generators:
Receive Date: 20210419
Handler Name: VENTURA AUTO CLINIC
Federal Waste Generator Description: Not a generator, verified
State District Owner: Not reported
Large Quantity Handler of Universal Waste: No
Recognized Trader Importer: No
Recognized Trader Exporter: No
Spent Lead Acid Battery Importer: No
Spent Lead Acid Battery Exporter: No
Current Record: Yes
Non Storage Recycler Activity: No
Electronic Manifest Broker: No

List of NAICS Codes and Descriptions:
NAICS Code: 811111
NAICS Description: GENERAL AUTOMOTIVE REPAIR

Facility Has Received Notices of Violations:
Violations: No Violations Found

Evaluation Action Summary:
Evaluations: No Evaluations Found

R152 **GUIBERSON OIL TOOLS** **CA LUST** **S102431078**
SE **1190 VENTURA AVE N** **CA Cortese** **N/A**
1/8-1/4 **VENTURA, CA 93001** **CA HIST CORTESE**
0.237 mi.
1251 ft. **Site 7 of 7 in cluster R**

Relative: **Lower**
Actual: **63 ft.**

LUST:
Name: GUIBERSON OIL TOOLS
Address: 1190 VENTURA AVE N
City,State,Zip: VENTURA, CA 93001
Lead Agency: LOS ANGELES RWQCB (REGION 4)
Case Type: LUST Cleanup Site
Geo Track: http://geotracker.waterboards.ca.gov/profile_report.asp?global_id=T0611100012
Global Id: T0611100012
Latitude: 34.404614

GUIBERSON OIL TOOLS (Continued) **S102431078**

Longitude:	-119.298693
Status:	Completed - Case Closed
Status Date:	08/01/1985
Case Worker:	YR
RB Case Number:	930010016
Local Agency:	VENTURA, CITY OF
File Location:	Not reported
Local Case Number:	Not reported
Potential Media Affect:	Soil
Potential Contaminants of Concern:	Not reported
Site History:	Not reported

LUST:

Global Id:	T0611100012
Contact Type:	Local Agency Caseworker
Contact Name:	UNK
Organization Name:	VENTURA, CITY OF
Address:	Not reported
City:	r4 UNKNOWN
Email:	Not reported
Phone Number:	Not reported

Global Id:	T0611100012
Contact Type:	Regional Board Caseworker
Contact Name:	YUE RONG
Organization Name:	LOS ANGELES RWQCB (REGION 4)
Address:	320 W. 4TH ST., SUITE 200
City:	Los Angeles
Email:	yrong@waterboards.ca.gov
Phone Number:	Not reported

LUST:

Global Id:	T0611100012
Action Type:	Other
Date:	05/10/1985
Action:	Leak Reported

LUST:

Global Id:	T0611100012
Status:	Open - Case Begin Date
Status Date:	05/10/1985

Global Id:	T0611100012
Status:	Open - Site Assessment
Status Date:	07/03/1985

Global Id:	T0611100012
Status:	Completed - Case Closed
Status Date:	08/01/1985

LUST REG 4:

Region:	4
Regional Board:	04
County:	Ventura
Facility Id:	930010016

GUIBERSON OIL TOOLS (Continued) **S102431078**

Status:	Case Closed	
Substance:	Waste Water	
Substance Quantity:	Not reported	
Local Case No:	Not reported	
Case Type:	Soil	
Abatement Method Used at the Site:		Not reported
Global ID:	T0611100012	
W Global ID:	Not reported	
Staff:	UNK	
Local Agency:	56020	
Cross Street:	VINCE ST E	
Enforcement Type:	Not reported	
Date Leak Discovered:	Not reported	
Date Leak First Reported:		5/10/1985
Date Leak Record Entered:	12/31/1986	
Date Confirmation Began:	Not reported	
Date Leak Stopped:	Not reported	
Date Case Last Changed on Database:		6/21/1988
Date the Case was Closed:		8/1/1985
How Leak Discovered:	Not reported	
How Leak Stopped:	Not reported	
Cause of Leak:	UNK	
Leak Source:	UNK	
Operator:	Not reported	
Water System:	Not reported	
Well Name:	Not reported	
Approx. Dist To Production Well (ft):		23285.525912940094388721385898
Source of Cleanup Funding:		UNK
Preliminary Site Assessment Workplan Submitted:		Not reported
Preliminary Site Assessment Began:		Not reported
Pollution Characterization Began:		7/3/1985
Remediation Plan Submitted:		Not reported
Remedial Action Underway:		Not reported
Post Remedial Action Monitoring Began:		Not reported
Enforcement Action Date:		Not reported
Historical Max MTBE Date:		Not reported
Hist Max MTBE Conc in Groundwater:		Not reported
Hist Max MTBE Conc in Soil:		Not reported
Significant Interim Remedial Action Taken:		Not reported
GW Qualifier:	Not reported	
Soil Qualifier:	Not reported	
Organization:	Not reported	
Owner Contact:	Not reported	
Responsible Party:	BLANK RP	
RP Address:	110 009TH ST E #A1065 LOS ANGELES 90079	
Program:	LUST	
Lat/Long:	34.294084 / -1	
Local Agency Staff:	UNK	
Beneficial Use:	Not reported	
Priority:	Not reported	
Cleanup Fund Id:	Not reported	
Suspended:	Not reported	
Assigned Name:	Not reported	
Summary:	VCEH LEAD AGENCY. CASE CLOSED BY VCEH ON 08/01/85.	

CORTESE:
Name: GUIBERSON OIL TOOLS

GUIBERSON OIL TOOLS (Continued) **S102431078**

Address:	1190 VENTURA AVE N
City,State,Zip:	VENTURA, CA 93001
Region:	CORTESE
Envirostor Id:	Not reported
Global ID:	T0611100012
Site/Facility Type:	LUST CLEANUP SITE
Cleanup Status:	COMPLETED - CASE CLOSED
Status Date:	Not reported
Site Code:	Not reported
Latitude:	Not reported
Longitude:	Not reported
Owner:	Not reported
Enf Type:	Not reported
Swat R:	Not reported
Flag:	active
Order No:	Not reported
Waste Discharge System No:	Not reported
Effective Date:	Not reported
Region 2:	Not reported
WID Id:	Not reported
Solid Waste Id No:	Not reported
Waste Management Uit Name:	Not reported
File Name:	Active Open

HIST CORTESE:

edr_fname:	GUIBERSON OIL TOOLS
edr_fadd1:	1190 VENTURA
City,State,Zip:	VENTURA, CA 93001
Region:	CORTESE
Facility County Code:	56
Reg By:	LTNKA
Reg Id:	930010016

S153 **A&A TUBULAR INSPECTION** **RCRA-SQG** **1000698088**
ENE **96 ROCKLITE RD** **FINDS** **CAD983581224**
1/8-1/4 **VENTURA, CA 93001** **ECHO**
0.244 mi.
1286 ft. **Site 1 of 3 in cluster S**

Relative: **Higher**
Actual: **80 ft.**

RCRA Listings:

Date Form Received by Agency:		19910513
Handler Name:	A&A TUBULAR INSPECTION	
Handler Address:		96 ROCKLITE RD
Handler City,State,Zip:		VENTURA, CA 93001
EPA ID:		CAD983581224
Contact Name:		JEFF FITZPATRICK
Contact Address:		96 ROCKLITE RD
Contact City,State,Zip:		VENTURA, CA 93001
Contact Telephone:		Not reported
Contact Fax:		Not reported
Contact Email:		Not reported
Contact Title:		Not reported
EPA Region:		09
Land Type:		Other
Federal Waste Generator Description:		Small Quantity Generator
Non-Notifier:		Not reported
Biennial Report Cycle:		Not reported

A&A TUBULAR INSPECTION (Continued) **1000698088**

Accessibility:	Not reported
Active Site Indicator:	Handler Activities
State District Owner:	CA
State District:	3
Mailing Address:	18803 CORBY AVE
Mailing City,State,Zip:	ARTESIA, CA 90701
Owner Name:	A&A TUBULAR INSPECTION INC
Owner Type:	County
Operator Name:	NOT REQUIRED
Operator Type:	County
Short-Term Generator Activity:	No
Importer Activity:	No
Mixed Waste Generator:	No
Transporter Activity:	No
Transfer Facility Activity:	No
Recycler Activity with Storage:	No
Small Quantity On-Site Burner Exemption:	No
Smelting Melting and Refining Furnace Exemption:	No
Underground Injection Control:	No
Off-Site Waste Receipt:	No
Universal Waste Indicator:	No
Universal Waste Destination Facility:	No
Federal Universal Waste:	No
Active Site Fed-Reg Treatment Storage and Disposal Facility:	Not reported
Active Site Converter Treatment storage and Disposal Facility:	Not reported
Active Site State-Reg Treatment Storage and Disposal Facility:	Not reported
Active Site State-Reg Handler:	---
Federal Facility Indicator:	Not reported
Hazardous Secondary Material Indicator:	NN
Sub-Part K Indicator:	Not reported
Commercial TSD Indicator:	No
Treatment Storage and Disposal Type:	Not reported
2018 GPRA Permit Baseline:	Not on the Baseline
2018 GPRA Renewals Baseline:	Not on the Baseline
Permit Renewals Workload Universe:	Not reported
Permit Workload Universe:	Not reported
Permit Progress Universe:	Not reported
Post-Closure Workload Universe:	Not reported
Closure Workload Universe:	Not reported
202 GPRA Corrective Action Baseline:	No
Corrective Action Workload Universe:	No
Subject to Corrective Action Universe:	No
Non-TSDFs Where RCRA CA has Been Imposed Universe:	No
TSDFs Potentially Subject to CA Under 3004 (u)/(v) Universe:	No
TSDFs Only Subject to CA under Discretionary Auth Universe:	No
Corrective Action Priority Ranking:	No NCAPS ranking
Environmental Control Indicator:	No
Institutional Control Indicator:	No
Human Exposure Controls Indicator:	N/A
Groundwater Controls Indicator:	N/A
Operating TSDF Universe:	Not reported
Full Enforcement Universe:	Not reported
Significant Non-Complier Universe:	No
Unaddressed Significant Non-Complier Universe:	No
Addressed Significant Non-Complier Universe:	No
Significant Non-Complier With a Compliance Schedule Universe:	No
Financial Assurance Required:	Not reported

A&A TUBULAR INSPECTION (Continued) **1000698088**

Handler Date of Last Change:	20020627
Recognized Trader-Importer:	No
Recognized Trader-Exporter:	No
Importer of Spent Lead Acid Batteries:	No
Exporter of Spent Lead Acid Batteries:	No
Recycler Activity Without Storage:	Not reported
Manifest Broker:	Not reported
Sub-Part P Indicator:	No

Handler - Owner Operator:

Owner/Operator Indicator:	Operator
Owner/Operator Name: NOT REQUIRED	
Legal Status:	County
Date Became Current:	Not reported
Date Ended Current:	Not reported
Owner/Operator Address:	NOT REQUIRED
Owner/Operator City,State,Zip:	NOT REQUIRED, ME 99999
Owner/Operator Telephone:	415-555-1212
Owner/Operator Telephone Ext:	Not reported
Owner/Operator Fax:	Not reported
Owner/Operator Email:	Not reported

Owner/Operator Indicator:	Owner
Owner/Operator Name: A&A TUBULAR INSPECTION INC	
Legal Status:	County
Date Became Current:	Not reported
Date Ended Current:	Not reported
Owner/Operator Address:	NOT REQUIRED
Owner/Operator City,State,Zip:	NOT REQUIRED, ME 99999
Owner/Operator Telephone:	415-555-1212
Owner/Operator Telephone Ext:	Not reported
Owner/Operator Fax:	Not reported
Owner/Operator Email:	Not reported

Historic Generators:

Receive Date:	19910513
Handler Name: A&A TUBULAR INSPECTION	
Federal Waste Generator Description:	Small Quantity Generator
State District Owner:	CA
Large Quantity Handler of Universal Waste:	No
Recognized Trader Importer:	No
Recognized Trader Exporter:	No
Spent Lead Acid Battery Importer:	No
Spent Lead Acid Battery Exporter:	No
Current Record:	Yes
Non Storage Recycler Activity:	Not reported
Electronic Manifest Broker:	Not reported

List of NAICS Codes and Descriptions:

NAICS Codes:	No NAICS Codes Found

Facility Has Received Notices of Violations:

Violations:	No Violations Found

A&A TUBULAR INSPECTION (Continued) **1000698088**

Evaluation Action Summary:
Evaluations: No Evaluations Found

FINDS:
Registry ID: 110002843512

Click Here for FRS Facility Detail Report:

Environmental Interest/Information System:
RCRAInfo is a national information system that supports the Resource Conservation and Recovery Act (RCRA) program through the tracking of events and activities related to facilities that generate, transport, and treat, store, or dispose of hazardous waste. RCRAInfo allows RCRA program staff to track the notification, permit, compliance, and corrective action activities required under RCRA.

Click this hyperlink while viewing on your computer to access additional FINDS: detail in the EDR Site Report.

ECHO:
Envid: 1000698088
Registry ID: 110002843512
DFR URL: http://echo.epa.gov/detailed-facility-report?fid=110002843512
Name: A&A TUBULAR INSPECTION
Address: 96 ROCKLITE RD
City,State,Zip: VENTURA, CA 93001

S154 **BIG RED CRANE COMPANY, INC.** **CA CERS HAZ WASTE** **S124569676**
ENE **100 ROCKLITE RD** **CA VENTURA CO. BWT** **N/A**
1/8-1/4 **VENTURA, CA 93001** **CA CERS**
0.246 mi. **CA HWTS**
1299 ft. **Site 2 of 3 in cluster S**

Relative: Higher
Actual: 80 ft.

CERS HAZ WASTE:
Name: BIG RED CRANE COMPANY, INC.
Address: 100 ROCKLITE RD
City,State,Zip: VENTURA, CA 93001
Site ID: 570703
CERS ID: 10775671
CERS Description: Hazardous Waste Generator

VENTURA CO. BWT:
Name: BIG RED CRANE
Address: 100 ROCKLITE RD
City,State,Zip: VENTURA, CA
Facility ID: FA0030069
Program: BUSINESS PLAN - VENTURA CITY/HAZARDOUS WASTE GENERATOR

CERS:
Name: BIG RED CRANE COMPANY, INC.
Address: 100 ROCKLITE RD
City,State,Zip: VENTURA, CA 93001
Site ID: 570703
CERS ID: 10775671
CERS Description: Chemical Storage Facilities

BIG RED CRANE COMPANY, INC. (Continued) **S124569676**

Violations:
Site ID: 570703
Site Name: Big Red Crane Company, Inc.
Violation Date: 01-21-2021
Citation: Un-Specified
Violation Description: Hazardous Waste Generator Program - Administration/Documentation - General Local Ordinance
Violation Notes: Returned to compliance on 03/16/2021.
Violation Division: Ventura County Environmental Health
Violation Program: HW
Violation Source: CERS,

Site ID: 570703
Site Name: Big Red Crane Company, Inc.
Violation Date: 09-29-2021
Citation: HSC 6.95 25508(a)(3 - California Health and Safety Code, Chapter 6.95, Section(s) 25508(a)(3
Violation Description: Failure to report program data electronically.
Violation Notes: Returned to compliance on 09/29/2021. EPA ID Number incorrect (older ID submitted). Primary and Secondary Emergency Contact information incorrect. <p style="color:red;">Log in to CERS at cers.calepa.ca.gov and update the Facility Information section. Business Activities: Update EPA ID number to CAL000465833. Business Owner/Operator Identification: Update Emergency and Environmental Contact information. <u>Primary Emergency Contact</u> 24-Hour Phone - (805) 680-9600 <u>Secondary Emergency Contact</u> 24-Hour Phone - (805) 798-4567 <u>Environmental Contact</u> (805) 798-4567
Violation Division: Ventura City Fire Department
Violation Program: HMRRP
Violation Source: CERS,

Evaluation:
Eval General Type: Other/Unknown
Eval Date: 01-26-2021
Violations Found: No
Eval Type: Other, not routine, done by local agency
Eval Notes: FOLLOW-UP INSPECTION
Eval Division: Ventura County Environmental Health
Eval Program: HW
Eval Source: CERS,

Eval General Type: Compliance Evaluation Inspection
Eval Date: 02-16-2022
Violations Found: No
Eval Type: Routine done by local agency
Eval Notes: Not reported
Eval Division: Ventura County Environmental Health
Eval Program: HW
Eval Source: CERS,

Eval General Type: Compliance Evaluation Inspection
Eval Date: 01-21-2021
Violations Found: Yes
Eval Type: Routine done by local agency

BIG RED CRANE COMPANY, INC. (Continued) **S124569676**

Eval Notes: Not reported
Eval Division: Ventura County Environmental Health
Eval Program: HW
Eval Source: CERS,

Eval General Type: Compliance Evaluation Inspection
Eval Date: 02-02-2021
Violations Found: No
Eval Type: Routine done by local agency
Eval Notes: No violations noted at time of inspection.
Eval Division: Ventura City Fire Department
Eval Program: HMRRP
Eval Source: CERS,

Eval General Type: Compliance Evaluation Inspection
Eval Date: 09-29-2021
Violations Found: Yes
Eval Type: Routine done by local agency
Eval Notes: Businesses are required to annually certify their Hazardous Materials Business Plan electronically through the California Environmental Reporting System (CERS) at cers.calepa.ca.gov. Required Business Plan Contents: Owner/Operator Page, Business Activities Page, Hazardous Materials/Waste Inventory, Site Map, Employee Training and Emergency Response Plan. Annual Submittal: Last submittal made on 1/26/2021. Facility Information: Update the EPA ID number from CACOO2856112 to CAL000465833. Emergency and environmental contacts needs updating. See Violation #9 Observed Inventory: Hazardous materials inventory verified. Site Map: Submitted site map current. Emergency Response Plan: Response plan current. Update Agency Notification Numbers. Employee Training: Employee training records readily available... [TRUNCATED: Refer to full Inspection Report]
Eval Division: Ventura City Fire Department
Eval Program: HMRRP
Eval Source: CERS,

Coordinates:
Site ID: 570703
Facility Name: Big Red Crane Company, Inc.
Env Int Type Code: HMBP
Program ID: 10775671
Coord Name: Not reported
Ref Point Type Desc: Center of a facility or station.,
Latitude: 34.298760
Longitude: -119.294620

Affiliation:
Affiliation Type Desc: Identification Signer
Entity Name: Mike Dawson
Entity Title: owenr
Affiliation Address: Not reported
Affiliation City: Not reported
Affiliation State: Not reported
Affiliation Country: Not reported

BIG RED CRANE COMPANY, INC. (Continued) **S124569676**

Affiliation Zip:	Not reported
Affiliation Phone:	,
Affiliation Type Desc:	Operator
Entity Name:	Big Red Crane
Entity Title:	Not reported
Affiliation Address:	Not reported
Affiliation City:	Not reported
Affiliation State:	Not reported
Affiliation Country:	Not reported
Affiliation Zip:	Not reported
Affiliation Phone:	(805) 680-9600,
Affiliation Type Desc:	Environmental Contact
Entity Name:	kathy dawson
Entity Title:	Not reported
Affiliation Address:	162 baldwin rd
Affiliation City:	ojai
Affiliation State:	CA
Affiliation Country:	Not reported
Affiliation Zip:	93023
Affiliation Phone:	,
Affiliation Type Desc:	Property Owner
Entity Name:	Scott Shelby
Entity Title:	Not reported
Affiliation Address:	300 rocklite Rd
Affiliation City:	ventura
Affiliation State:	CA
Affiliation Country:	United States
Affiliation Zip:	93001
Affiliation Phone:	(805) 626-8874,
Affiliation Type Desc:	CUPA District
Entity Name:	Ventura County Environmental Health
Entity Title:	Not reported
Affiliation Address:	800 South Victoria Avenue
Affiliation City:	Ventura
Affiliation State:	CA
Affiliation Country:	Not reported
Affiliation Zip:	93009
Affiliation Phone:	(805) 654-2813,
Affiliation Type Desc:	Document Preparer
Entity Name:	Mike Dawson
Entity Title:	Not reported
Affiliation Address:	Not reported
Affiliation City:	Not reported
Affiliation State:	Not reported
Affiliation Country:	Not reported
Affiliation Zip:	Not reported
Affiliation Phone:	,
Affiliation Type Desc:	Parent Corporation
Entity Name:	Big Red Crane Company, Inc.
Entity Title:	Not reported
Affiliation Address:	Not reported

BIG RED CRANE COMPANY, INC. (Continued) **S124569676**

Affiliation City:	Not reported
Affiliation State:	Not reported
Affiliation Country:	Not reported
Affiliation Zip:	Not reported
Affiliation Phone:	,
Affiliation Type Desc:	Facility Mailing Address
Entity Name:	Mailing Address
Entity Title:	Not reported
Affiliation Address:	162 Baldwin Rd
Affiliation City:	Ojai
Affiliation State:	CA
Affiliation Country:	Not reported
Affiliation Zip:	93023
Affiliation Phone:	,
Affiliation Type Desc:	Legal Owner
Entity Name:	Mike Dawson
Entity Title:	Not reported
Affiliation Address:	162 Baldwin Rd
Affiliation City:	ojai
Affiliation State:	CA
Affiliation Country:	United States
Affiliation Zip:	93023
Affiliation Phone:	(805) 680-9600,

HWTS:

Name:	CASCADE WELL & PUMP CO
Address:	100 ROCKLITE RD
Address 2:	Not reported
City,State,Zip:	VENTURA, CA 93001
EPA ID:	CAC002470135
Inactive Date:	03/18/2003
Create Date:	04/18/2002
Last Act Date:	Not reported
Mailing Name:	Not reported
Mailing Address:	1200 VIA REGINA
Mailing Address 2:	Not reported
Mailing City,State,Zip:	SANTA BARBARA, CA 93111
Owner Name:	LAURA GIORDANO
Owner Address:	1200 VIA REGINA
Owner Address 2:	Not reported
Owner City,State,Zip:	SANTA BARBARA, CA 93111
Contact Name:	LAURA GIORDANO
Contact Address:	1200 VIA REGINA
Contact Address 2:	Not reported
City,State,Zip:	SANTA BARBARA, CA 93111
Facility Status:	Inactive
Facility Type:	TEMPORARY
Category:	STATE
Latitude:	34.298761
Longitude:	-119.294381
Name:	BIG RED CRANE COMPANY INC
Address:	100 ROCKLITE RD
Address 2:	Not reported

BIG RED CRANE COMPANY, INC. (Continued) **S124569676**

City,State,Zip:	VENTURA, CA 93001
EPA ID:	CAL000465833
Inactive Date:	Not reported
Create Date:	09/29/2021
Last Act Date:	Not reported
Mailing Name:	Not reported
Mailing Address:	162 BALDWIN CT
Mailing Address 2:	Not reported
Mailing City,State,Zip:	OJAI, CA 93023
Owner Name:	BIG RED CRANE COMPANY INC
Owner Address:	162 BALDWIN CT
Owner Address 2:	Not reported
Owner City,State,Zip:	OJAI, CA 93023
Contact Name:	MIKE DAWSON
Contact Address:	162 BALDWIN CT
Contact Address 2:	Not reported
City,State,Zip:	OJAI, CA 93023
Facility Status:	Active
Facility Type:	PERMANENT
Category:	STATE
Latitude:	34.29859998
Longitude:	-119.294939

S155 **BIG RED CRANE COMPANY INC** **RCRA NonGen / NLR** **1027092302**
ENE **100 ROCKLITE RD** **CAL000465833**
1/8-1/4 **VENTURA, CA 93001**
0.246 mi.
1299 ft. **Site 3 of 3 in cluster S**

Relative: **Higher**
Actual: **80 ft.**

RCRA Listings:

Date Form Received by Agency:	20210929
Handler Name:	BIG RED CRANE COMPANY INC
Handler Address:	100 ROCKLITE RD
Handler City,State,Zip:	VENTURA, CA 93001
EPA ID:	CAL000465833
Contact Name:	MIKE DAWSON
Contact Address:	162 BALDWIN CT
Contact City,State,Zip:	OJAI, CA 93023
Contact Telephone:	805-680-9600
Contact Fax:	Not reported
Contact Email:	MIKE@BIGREDCRANE.NET
Contact Title:	Not reported
EPA Region:	09
Land Type:	Not reported
Federal Waste Generator Description:	Not a generator, verified
Non-Notifier:	Not reported
Biennial Report Cycle:	Not reported
Accessibility:	Not reported
Active Site Indicator:	Not reported
State District Owner:	Not reported
State District:	Not reported
Mailing Address:	162 BALDWIN CT
Mailing City,State,Zip:	OJAI, CA 93023
Owner Name:	BIG RED CRANE COMPANY INC
Owner Type:	Other
Operator Name:	MIKE DAWSON
Operator Type:	Other
Short-Term Generator Activity:	No

BIG RED CRANE COMPANY INC (Continued) **1027092302**

Importer Activity:	No
Mixed Waste Generator:	No
Transporter Activity:	No
Transfer Facility Activity:	No
Recycler Activity with Storage:	No
Small Quantity On-Site Burner Exemption:	No
Smelting Melting and Refining Furnace Exemption:	No
Underground Injection Control:	No
Off-Site Waste Receipt:	No
Universal Waste Indicator:	No
Universal Waste Destination Facility:	No
Federal Universal Waste:	No
Active Site Fed-Reg Treatment Storage and Disposal Facility:	Not reported
Active Site Converter Treatment storage and Disposal Facility:	Not reported
Active Site State-Reg Treatment Storage and Disposal Facility:	Not reported
Active Site State-Reg Handler:	---
Federal Facility Indicator:	Not reported
Hazardous Secondary Material Indicator:	N
Sub-Part K Indicator:	Not reported
Commercial TSD Indicator:	No
Treatment Storage and Disposal Type:	Not reported
2018 GPRA Permit Baseline:	Not on the Baseline
2018 GPRA Renewals Baseline:	Not on the Baseline
Permit Renewals Workload Universe:	Not reported
Permit Workload Universe:	Not reported
Permit Progress Universe:	Not reported
Post-Closure Workload Universe:	Not reported
Closure Workload Universe:	Not reported
202 GPRA Corrective Action Baseline:	No
Corrective Action Workload Universe:	No
Subject to Corrective Action Universe:	No
Non-TSDFs Where RCRA CA has Been Imposed Universe:	No
TSDFs Potentially Subject to CA Under 3004 (u)/(v) Universe:	No
TSDFs Only Subject to CA under Discretionary Auth Universe:	No
Corrective Action Priority Ranking:	No NCAPS ranking
Environmental Control Indicator:	No
Institutional Control Indicator:	No
Human Exposure Controls Indicator:	N/A
Groundwater Controls Indicator:	N/A
Operating TSDF Universe:	Not reported
Full Enforcement Universe:	Not reported
Significant Non-Complier Universe:	No
Unaddressed Significant Non-Complier Universe:	No
Addressed Significant Non-Complier Universe:	No
Significant Non-Complier With a Compliance Schedule Universe:	No
Financial Assurance Required: Not reported	
Handler Date of Last Change:	20211011
Recognized Trader-Importer:	No
Recognized Trader-Exporter:	No
Importer of Spent Lead Acid Batteries:	No
Exporter of Spent Lead Acid Batteries:	No
Recycler Activity Without Storage:	No
Manifest Broker:	No
Sub-Part P Indicator:	No

BIG RED CRANE COMPANY INC (Continued) **1027092302**

Handler - Owner Operator:
Owner/Operator Indicator: Owner
Owner/Operator Name: BIG RED CRANE COMPANY INC
Legal Status: Other
Date Became Current: Not reported
Date Ended Current: Not reported
Owner/Operator Address: 162 BALDWIN CT
Owner/Operator City,State,Zip: OJAI, CA 93023
Owner/Operator Telephone: 805-680-9600
Owner/Operator Telephone Ext: Not reported
Owner/Operator Fax: Not reported
Owner/Operator Email: Not reported

Owner/Operator Indicator: Operator
Owner/Operator Name: MIKE DAWSON
Legal Status: Other
Date Became Current: Not reported
Date Ended Current: Not reported
Owner/Operator Address: 162 BALDWIN CT
Owner/Operator City,State,Zip: OJAI, CA 93023
Owner/Operator Telephone: 805-680-9600
Owner/Operator Telephone Ext: Not reported
Owner/Operator Fax: Not reported
Owner/Operator Email: Not reported

Historic Generators:
Receive Date: 20210929
Handler Name: BIG RED CRANE COMPANY INC
Federal Waste Generator Description: Not a generator, verified
State District Owner: Not reported
Large Quantity Handler of Universal Waste: No
Recognized Trader Importer: No
Recognized Trader Exporter: No
Spent Lead Acid Battery Importer: No
Spent Lead Acid Battery Exporter: No
Current Record: Yes
Non Storage Recycler Activity: No
Electronic Manifest Broker: No

List of NAICS Codes and Descriptions:
NAICS Code: 532412
NAICS Description: CONSTRUCTION, MINING, AND FORESTRY MACHINERY AND EQUIPMENT RENTAL AND LEASING

Facility Has Received Notices of Violations:
Violations: No Violations Found

Evaluation Action Summary:
Evaluations: No Evaluations Found

T156
NE
1/4-1/2
0.257 mi.
1357 ft.

O C O TOOL CO #3
1985 N VENTURA AVE
VENTURA, CA 93001

Site 1 of 2 in cluster T

SEMS-ARCHIVE

1003879092
CAD982360679

Relative:
Higher

Actual:
90 ft.

SEMS Archive:

Site ID:	0902605
EPA ID:	CAD982360679
Name:	O C O TOOL CO #3
Address:	1985 N VENTURA AVE
Address 2:	Not reported
City,State,Zip:	VENTURA, CA 93001
Cong District:	19
FIPS Code:	06111
FF:	N
NPL:	Not on the NPL
Non NPL Status:	NFRAP-Site does not qualify for the NPL based on existing information

SEMS Archive Detail:

Region:	09
Site ID:	0902605
EPA ID:	CAD982360679
Site Name:	O C O TOOL CO #3
NPL:	N
FF:	N
OU:	00
Action Code:	VS
Action Name:	ARCH SITE
SEQ:	1
Start Date:	Not reported
Finish Date:	1988-10-01 04:00:00
Qual:	Not reported
Current Action Lead:	EPA Perf In-Hse

Region:	09
Site ID:	0902605
EPA ID:	CAD982360679
Site Name:	O C O TOOL CO #3
NPL:	N
FF:	N
OU:	00
Action Code:	PA
Action Name:	PA
SEQ:	1
Start Date:	Not reported
Finish Date:	1988-10-01 04:00:00
Qual:	N
Current Action Lead:	EPA Perf

Region:	09
Site ID:	0902605
EPA ID:	CAD982360679
Site Name:	O C O TOOL CO #3
NPL:	N
FF:	N
OU:	00
Action Code:	DS
Action Name:	DISCVRY
SEQ:	1

O C O TOOL CO #3 (Continued) **1003879092**

Start Date:	1987-11-01 05:00:00
Finish Date:	1987-11-01 05:00:00
Qual:	Not reported
Current Action Lead:	St Perf

T157 **UNION ENGINEERING** **CA LUST** **S104164947**
ENE **1980 VENTURA AVE** **CA Cortese** **N/A**
1/4-1/2 **VENTURA, CA 93001** **CA HIST CORTESE**
0.266 mi. **CA CERS**
1407 ft. **Site 2 of 2 in cluster T**

Relative:
Higher

Actual:
89 ft.

LUST:

Name:	UNION ENGINEERING
Address:	1980 VENTURA AVE
City,State,Zip:	VENTURA, CA 93001
Lead Agency:	VENTURA COUNTY
Case Type:	LUST Cleanup Site
Geo Track:	http://geotracker.waterboards.ca.gov/profile_report.asp?global_id=T0611100361
Global Id:	T0611100361
Latitude:	34.300311
Longitude:	-119.294424
Status:	Completed - Case Closed
Status Date:	03/02/1994
Case Worker:	Not reported
RB Case Number:	C-88125
Local Agency:	Not reported
File Location:	Not reported
Local Case Number:	88125
Potential Media Affect:	Soil
Potential Contaminants of Concern:	Gasoline
Site History:	Not reported

LUST:

Global Id:	T0611100361
Contact Type:	Regional Board Caseworker
Contact Name:	DANIEL PIROTTON
Organization Name:	LOS ANGELES RWQCB (REGION 4)
Address:	Not reported
City:	R4 UNKNOWN
Email:	dpirotton@waterboards.ca.gov
Phone Number:	2135766714

LUST:

Global Id:	T0611100361
Action Type:	Other
Date:	09/20/1988
Action:	Leak Discovery

Global Id:	T0611100361
Action Type:	Other
Date:	09/20/1988
Action:	Leak Reported

Global Id:	T0611100361
Action Type:	ENFORCEMENT
Date:	09/20/1988
Action:	* Historical Enforcement

UNION ENGINEERING (Continued) **S104164947**

LUST:

Global Id:	T0611100361
Status:	Open - Case Begin Date
Status Date:	09/20/1988
Global Id:	T0611100361
Status:	Open - Site Assessment
Status Date:	09/20/1988
Global Id:	T0611100361
Status:	Open - Site Assessment
Status Date:	10/20/1988
Global Id:	T0611100361
Status:	Open - Site Assessment
Status Date:	02/08/1990
Global Id:	T0611100361
Status:	Open - Remediation
Status Date:	03/21/1991
Global Id:	T0611100361
Status:	Open - Remediation
Status Date:	08/28/1992
Global Id:	T0611100361
Status:	Completed - Case Closed
Status Date:	03/02/1994

LUST REG 4:

Region:	4	
Regional Board:	04	
County:	Ventura	
Facility Id:	C-88125	
Status:	Case Closed	
Substance:	Gasoline	
Substance Quantity:	Not reported	
Local Case No:	88125	
Case Type:	Soil	
Abatement Method Used at the Site:		Excavate and Treat
Global ID:	T0611100361	
W Global ID:	Not reported	
Staff:	UNK	
Local Agency:	56000L	
Cross Street:	Not reported	
Enforcement Type:	EF	
Date Leak Discovered:	9/20/1988	
Date Leak First Reported:		9/20/1988
Date Leak Record Entered:	Not reported	
Date Confirmation Began:	9/20/1988	
Date Leak Stopped:	Not reported	
Date Case Last Changed on Database:		Not reported
Date the Case was Closed:		3/2/1994
How Leak Discovered:	Not reported	
How Leak Stopped:	Not reported	

UNION ENGINEERING (Continued) **S104164947**

Cause of Leak:	Not reported
Leak Source:	Not reported
Operator:	Not reported
Water System:	Not reported
Well Name:	Not reported
Approx. Dist To Production Well (ft):	21340.601557596689890664388771
Source of Cleanup Funding:	F
Preliminary Site Assessment Workplan Submitted:	10/20/1988
Preliminary Site Assessment Began:	2/8/1990
Pollution Characterization Began:	2/8/1990
Remediation Plan Submitted:	3/21/1991
Remedial Action Underway:	8/28/1992
Post Remedial Action Monitoring Began:	Not reported
Enforcement Action Date:	9/20/1988
Historical Max MTBE Date:	Not reported
Hist Max MTBE Conc in Groundwater:	Not reported
Hist Max MTBE Conc in Soil:	Not reported
Significant Interim Remedial Action Taken:	Not reported
GW Qualifier:	Not reported
Soil Qualifier:	Not reported
Organization:	Not reported
Owner Contact:	Not reported
Responsible Party:	UNION ENGINEERING
RP Address:	Not reported
Program:	LUST
Lat/Long:	34.3009188 / -1
Local Agency Staff:	EHD
Beneficial Use:	Not reported
Priority:	Not reported
Cleanup Fund Id:	Not reported
Suspended:	Not reported
Assigned Name:	Not reported
Summary:	Not reported

VENTURA CO. LUST:

Name:	UNION ENGINEERING
Address:	1980 VENTURA AVE
City:	VENTURA
Region:	VENTURA
Facility ID:	88125
Status:	Case Closed

CORTESE:

Name:	UNION ENGINEERING
Address:	1980 VENTURA AVE
City,State,Zip:	VENTURA, CA 93001
Region:	CORTESE
Envirostor Id:	Not reported
Global ID:	T0611100361
Site/Facility Type:	LUST CLEANUP SITE
Cleanup Status:	COMPLETED - CASE CLOSED
Status Date:	Not reported
Site Code:	Not reported
Latitude:	Not reported
Longitude:	Not reported
Owner:	Not reported

UNION ENGINEERING (Continued) **S104164947**

Enf Type:	Not reported
Swat R:	Not reported
Flag:	active
Order No:	Not reported
Waste Discharge System No:	Not reported
Effective Date:	Not reported
Region 2:	Not reported
WID Id:	Not reported
Solid Waste Id No:	Not reported
Waste Management Uit Name:	Not reported
File Name:	Active Open

HIST CORTESE:

edr_fname:	UNION ENGINEERING
edr_fadd1:	1980 VENTURA
City,State,Zip:	VENTURA, CA 93001
Region:	CORTESE
Facility County Code:	56
Reg By:	LTNKA
Reg Id:	C-88125

CERS:

Name:	UNION ENGINEERING
Address:	1980 VENTURA AVE
City,State,Zip:	VENTURA, CA 93001
Site ID:	257092
CERS ID:	T0611100361
CERS Description:	Leaking Underground Storage Tank Cleanup Site

Affiliation:

Affiliation Type Desc:	Regional Board Caseworker
Entity Name:	DANIEL PIROTTON - LOS ANGELES RWQCB (REGION 4)
Entity Title:	Not reported
Affiliation Address:	Not reported
Affiliation City:	R4 UNKNOWN
Affiliation State:	CA
Affiliation Country:	Not reported
Affiliation Zip:	Not reported
Affiliation Phone:	2135766714,

---

158 South 1/4-1/2 0.271 mi. 1431 ft.

Relative: Lower

Actual: 52 ft.

UNION RECYCLING **CA SWRCY** **S119777710**
985 N OLIVE ST **CA VENTURA CO. BWT** **N/A**
VENTURA, CA 93001

SWRCY:

Name:	UNION RECYCLING
Address:	985 N OLIVE ST
City,State,Zip:	VENTURA, CA 93001
Reg Id:	254922
Cert Id:	RC254922.001
Mailing Address:	PO Box 668
Mailing City:	Piru
Mailing State:	CA
Mailing Zip Code:	93040

UNION RECYCLING (Continued) **S119777710**

Website:	Not reported
Email:	yaziurzua@gmail.com
Phone Number:	(805) 210-1196
Rural:	N
Operation Begin Date:	02/01/2017
Aluminium:	Y
Glass:	Y
Plastic:	Y
Bimetal:	Y
Hours of Operation:	Mon - Fri 9:00 am - 5:00 pm, Closed 12:00 pm - 12:30 pm; Sat 9:00 am - 2:00 pm, Closed 12:00 pm - 12:30 pm; Sun Closed
Organization ID:	223941
Organization Name:	Union Recycling

VENTURA CO. BWT:

Name:	CASTANEDA TRUCKING SERVICES
Address:	985 N OLIVE ST
City,State,Zip:	VENTURA, CA
Facility ID:	HM 3189
Program:	Not reported

U159 **COAST WIRELINE SERVICE** **CA ENVIROSTOR S101482887**
ENE **115 STANLEY AVENUE** **CA LUST N/A**
1/4-1/2 **VENTURA, CA 93001** **CA HIST CORTESE**
0.325 mi.
1717 ft. **Site 1 of 2 in cluster U**

Relative:
Higher

Actual:
87 ft.

ENVIROSTOR:

Name:	COAST WIRELINE SERVICE
Address:	115 STANLEY AVENUE
City,State,Zip:	VENTURA, CA 93001
Facility ID:	56340143
Status:	Refer: Other Agency
Status Date:	08/31/1995
Site Code:	Not reported
Site Type:	Historical
Site Type Detailed:	* Historical
Acres:	Not reported
NPL:	NO
Regulatory Agencies:	NONE SPECIFIED
Lead Agency:	NONE SPECIFIED
Program Manager:	Not reported
Supervisor:	* Mmonroy
Division Branch:	Cleanup Chatsworth
Assembly:	37
Senate:	19
Special Program:	* CERC2
Restricted Use:	NO
Site Mgmt Req:	NONE SPECIFIED
Funding:	Not reported
Latitude:	34.30012
Longitude:	-119.2967
APN:	068007010
Past Use:	NONE SPECIFIED
Potential COC:	* CONTAMINATED SOIL * UNSPECIFIED SOLVENT MIXTURES
Confirmed COC:	NONE SPECIFIED
Potential Description:	NONE SPECIFIED

COAST WIRELINE SERVICE (Continued) **S101482887**

Alias Name: 068007010
Alias Type: APN
Alias Name: CAD980496905
Alias Type: EPA Identification Number
Alias Name: 56340143
Alias Type: Envirostor ID Number

Completed Info:
Completed Area Name: PROJECT WIDE
Completed Sub Area Name: Not reported
Completed Document Type: Preliminary Assessment Report
Completed Date: 04/22/1988
Comments: Preliminary Assessment Done: Site is currently undergoing an assessment on contamination from an underground tank removal. Ventura County Fire Dept is the lead.

Completed Area Name: PROJECT WIDE
Completed Sub Area Name: Not reported
Completed Document Type: Site Screening
Completed Date: 04/08/1987
Comments: Site Screening Done.

Completed Area Name: PROJECT WIDE
Completed Sub Area Name: Not reported
Completed Document Type: * Discovery
Completed Date: 04/25/1984
Comments: Facility identified from drive-by. Oil-like liquid seen draining along aluminum building and out to street. Dirt area very stained.

Future Area Name: Not reported
Future Sub Area Name: Not reported
Future Document Type: Not reported
Future Due Date: Not reported
Schedule Area Name: Not reported
Schedule Sub Area Name: Not reported
Schedule Document Type: Not reported
Schedule Due Date: Not reported
Schedule Revised Date: Not reported

LUST:
Name: COAST WIRELINE SERVICE
Address: 115 STANLEY AVE
City,State,Zip: VENTURA, CA 93001
Lead Agency: VENTURA COUNTY
Case Type: LUST Cleanup Site
Geo Track: http://geotracker.waterboards.ca.gov/profile_report.asp?global_id=T0611100919
Global Id: T0611100919
Latitude: 34.300128
Longitude: -119.296783
Status: Completed - Case Closed
Status Date: 06/26/1997
Case Worker: Not reported
RB Case Number: C-95016
Local Agency: Not reported
File Location: Not reported
Local Case Number: 95016
Potential Media Affect: Soil

COAST WIRELINE SERVICE (Continued) **S101482887**

Potential Contaminants of Concern: Gasoline
Site History: Not reported

LUST:
Global Id: T0611100919
Contact Type: Regional Board Caseworker
Contact Name: DANIEL PIROTTON
Organization Name: LOS ANGELES RWQCB (REGION 4)
Address: Not reported
City: R4 UNKNOWN
Email: dpirotton@waterboards.ca.gov
Phone Number: 2135766714

LUST:
Global Id: T0611100919
Action Type: Other
Date: 02/22/1988
Action: Leak Reported

Global Id: T0611100919
Action Type: Other
Date: 02/22/1988
Action: Leak Discovery

LUST:
Global Id: T0611100919
Status: Open - Case Begin Date
Status Date: 02/22/1988

Global Id: T0611100919
Status: Open - Site Assessment
Status Date: 02/22/1988

Global Id: T0611100919
Status: Open - Remediation
Status Date: 10/01/1988

Global Id: T0611100919
Status: Open - Site Assessment
Status Date: 06/24/1996

Global Id: T0611100919
Status: Completed - Case Closed
Status Date: 06/26/1997

HIST CORTESE:
edr_fname: COAST WIRELINE SERVICE
edr_fadd1: 115 STANLEY
City,State,Zip: VENTURA, CA 93001
Region: CORTESE
Facility County Code: 56
Reg By: LTNKA
Reg Id: C-95016

U160 **COAST WIRELINE SERVICE** **SEMS-ARCHIVE** **1003879089**
ENE **115 STANLEY AVE** **CA LUST** **CAD982360554**
1/4-1/2 **VENTURA, CA 93001** **CA Cortese**
0.325 mi. **CA CERS**
1717 ft. **Site 2 of 2 in cluster U**

Relative:
Higher

Actual:
87 ft.

SEMS Archive:

Site ID:	0902602
EPA ID:	CAD982360554
Name:	COAST WIRELINE SERVICE
Address:	115 STANLEY AVE
Address 2:	Not reported
City,State,Zip:	VENTURA, CA 93001
Cong District:	19
FIPS Code:	06111
FF:	N
NPL:	Not on the NPL
Non NPL Status:	NFRAP-Site does not qualify for the NPL based on existing information

SEMS Archive Detail:

Region:	09
Site ID:	0902602
EPA ID:	CAD982360554
Site Name:	COAST WIRELINE SERVICE
NPL:	N
FF:	N
OU:	00
Action Code:	VS
Action Name:	ARCH SITE
SEQ:	1
Start Date:	Not reported
Finish Date:	1989-02-14 05:00:00
Qual:	Not reported
Current Action Lead:	EPA Perf In-Hse

Region:	09
Site ID:	0902602
EPA ID:	CAD982360554
Site Name:	COAST WIRELINE SERVICE
NPL:	N
FF:	N
OU:	00
Action Code:	PA
Action Name:	PA
SEQ:	1
Start Date:	Not reported
Finish Date:	1989-02-14 05:00:00
Qual:	N
Current Action Lead:	St Perf

Region:	09
Site ID:	0902602
EPA ID:	CAD982360554
Site Name:	COAST WIRELINE SERVICE
NPL:	N
FF:	N
OU:	00
Action Code:	DS
Action Name:	DISCVRY
SEQ:	1

COAST WIRELINE SERVICE (Continued) **1003879089**

Start Date: 1987-11-01 05:00:00
Finish Date: 1987-11-01 05:00:00
Qual: Not reported
Current Action Lead: St Perf

LUST REG 4:
Region: 4
Regional Board: 04
County: Ventura
Facility Id: C-95016
Status: Case Closed
Substance: Gasoline
Substance Quantity: Not reported
Local Case No: 95016
Case Type: Soil
Abatement Method Used at the Site: Excavate and Dispose
Global ID: T0611100919
W Global ID: Not reported
Staff: UNK
Local Agency: 56000L
Cross Street: Not reported
Enforcement Type: Not reported
Date Leak Discovered: 2/22/1988
Date Leak First Reported: 2/22/1988
Date Leak Record Entered: Not reported
Date Confirmation Began: 2/22/1988
Date Leak Stopped: Not reported
Date Case Last Changed on Database: Not reported
Date the Case was Closed: 6/26/1997
How Leak Discovered: Not reported
How Leak Stopped: Not reported
Cause of Leak: Not reported
Leak Source: Not reported
Operator: Not reported
Water System: Not reported
Well Name: Not reported
Approx. Dist To Production Well (ft): 21468.120836616439400187307648
Source of Cleanup Funding: F
Preliminary Site Assessment Workplan Submitted: 2/22/1988
Preliminary Site Assessment Began: 6/24/1996
Pollution Characterization Began: Not reported
Remediation Plan Submitted: Not reported
Remedial Action Underway: 10/1/1988
Post Remedial Action Monitoring Began: Not reported
Enforcement Action Date: Not reported
Historical Max MTBE Date: Not reported
Hist Max MTBE Conc in Groundwater: Not reported
Hist Max MTBE Conc in Soil: Not reported
Significant Interim Remedial Action Taken: Not reported
GW Qualifier: Not reported
Soil Qualifier: Not reported
Organization: Not reported
Owner Contact: Not reported
Responsible Party: COAST WIRELINE SERVICE
RP Address: Not reported
Program: LUST

COAST WIRELINE SERVICE (Continued) **1003879089**

Lat/Long: 34.3001417 / -1
Local Agency Staff: EHD
Beneficial Use: Not reported
Priority: Not reported
Cleanup Fund Id: Not reported
Suspended: Not reported
Assigned Name: Not reported
Summary: Not reported

VENTURA CO. LUST:
Name: COAST WIRELINE SERVICE
Address: 115 STANLEY AVE
City: VENTURA
Region: VENTURA
Facility ID: 95016
Status: Case Closed

CORTESE:
Name: COAST WIRELINE SERVICE
Address: 115 STANLEY AVE
City,State,Zip: VENTURA, CA 93001
Region: CORTESE
Envirostor Id: Not reported
Global ID: T0611100919
Site/Facility Type: LUST CLEANUP SITE
Cleanup Status: COMPLETED - CASE CLOSED
Status Date: Not reported
Site Code: Not reported
Latitude: Not reported
Longitude: Not reported
Owner: Not reported
Enf Type: Not reported
Swat R: Not reported
Flag: active
Order No: Not reported
Waste Discharge System No: Not reported
Effective Date: Not reported
Region 2: Not reported
WID Id: Not reported
Solid Waste Id No: Not reported
Waste Management Uit Name: Not reported
File Name: Active Open

CERS:
Name: COAST WIRELINE SERVICE
Address: 115 STANLEY AVE
City,State,Zip: VENTURA, CA 93001
Site ID: 216029
CERS ID: T0611100919
CERS Description: Leaking Underground Storage Tank Cleanup Site

Affiliation:
Affiliation Type Desc: Regional Board Caseworker
Entity Name: DANIEL PIROTTON - LOS ANGELES RWQCB (REGION 4)
Entity Title: Not reported
Affiliation Address: Not reported

COAST WIRELINE SERVICE (Continued) **1003879089**

Affiliation City:	R4 UNKNOWN
Affiliation State:	CA
Affiliation Country:	Not reported
Affiliation Zip:	Not reported
Affiliation Phone:	2135766714,

V161 **THRIFTY OIL #036** **CA LUST** **S102439038**
SSE **887 VENTURA AVE** **CA Cortese** **N/A**
1/4-1/2 **VENTURA, CA 93001**
0.358 mi.
1890 ft. **Site 1 of 2 in cluster V**

Relative: **Lower**

Actual: **54 ft.**

LUST REG 4:

Region:	4	
Regional Board:	04	
County:	Ventura	
Facility Id:	C-95025	
Status:	Post remedial action monitoring	
Substance:	Gasoline	
Substance Quantity:	Not reported	
Local Case No:	95025	
Case Type:	Soil	
Abatement Method Used at the Site:		Not reported
Global ID:	T0611100928	
W Global ID:	Not reported	
Staff:	UNK	
Local Agency:	56000L	
Cross Street:	Not reported	
Enforcement Type:	LFOR	
Date Leak Discovered:	12/30/1986	
Date Leak First Reported:		12/30/1986
Date Leak Record Entered:	Not reported	
Date Confirmation Began:	8/21/1987	
Date Leak Stopped:	Not reported	
Date Case Last Changed on Database:		Not reported
Date the Case was Closed:		Not reported
How Leak Discovered:	Not reported	
How Leak Stopped:	Not reported	
Cause of Leak:	Not reported	
Leak Source:	Not reported	
Operator:	Not reported	
Water System:	Not reported	
Well Name:	Not reported	
Approx. Dist To Production Well (ft):		23201.395067982618964299284249
Source of Cleanup Funding:		F
Preliminary Site Assessment Workplan Submitted:		12/1/1986
Preliminary Site Assessment Began:		Not reported
Pollution Characterization Began:		6/15/1988
Remediation Plan Submitted:		Not reported
Remedial Action Underway:		Not reported
Post Remedial Action Monitoring Began:		3/25/1998
Enforcement Action Date:		Not reported
Historical Max MTBE Date:		6/17/2002
Hist Max MTBE Conc in Groundwater:		37
Hist Max MTBE Conc in Soil:		43
Significant Interim Remedial Action Taken:		Not reported
GW Qualifier:	=	

THRIFTY OIL #036 (Continued) **S102439038**

Soil Qualifier:	=
Organization:	Not reported
Owner Contact:	Not reported
Responsible Party:	CHRIS PANAITESCU
RP Address:	13116 IMPERIAL HWY.
Program:	LUST
Lat/Long:	34.2915511 / -1
Local Agency Staff:	DCS
Beneficial Use:	Not reported
Priority:	Not reported
Cleanup Fund Id:	Not reported
Suspended:	Not reported
Assigned Name:	Not reported
Summary:	Not reported

CORTESE:

Name:	THRIFTY OIL #036
Address:	887 VENTURA AVE
City,State,Zip:	VENTURA, CA 93001
Region:	CORTESE
Envirostor Id:	Not reported
Global ID:	T0611100928
Site/Facility Type:	LUST CLEANUP SITE
Cleanup Status:	COMPLETED - CASE CLOSED
Status Date:	Not reported
Site Code:	Not reported
Latitude:	Not reported
Longitude:	Not reported
Owner:	Not reported
Enf Type:	Not reported
Swat R:	Not reported
Flag:	active
Order No:	Not reported
Waste Discharge System No:	Not reported
Effective Date:	Not reported
Region 2:	Not reported
WID Id:	Not reported
Solid Waste Id No:	Not reported
Waste Management Uit Name:	Not reported
File Name:	Active Open

V162 **ARCO FACILITY NO 09529** **RCRA-SQG** **1004678265**
SSE **887 VENTURA** **CA LUST** **CAR000106856**
1/4-1/2 **VENTURA, CA 93001** **FINDS**
0.358 mi. **ECHO**
1890 ft. **Site 2 of 2 in cluster V** **CA CERS**

Relative: **Lower**
Actual: **54 ft.**

RCRA Listings:

Date Form Received by Agency:		20020628
Handler Name:	ARCO FACILITY NO 09529	
Handler Address:		887 VENTURA
Handler City,State,Zip:		VENTURA, CA 93001
EPA ID:		CAR000106856
Contact Name:		JACK OMAN
Contact Address:		P O BOX 6038
Contact City,State,Zip:		ARTESIA, CA 90702-6038
Contact Telephone:		714-690-2425

ARCO FACILITY NO 09529 (Continued) **1004678265**

Contact Fax:	Not reported
Contact Email:	Not reported
Contact Title:	Not reported
EPA Region:	09
Land Type:	Private
Federal Waste Generator Description:	Small Quantity Generator
Non-Notifier:	Not reported
Biennial Report Cycle:	Not reported
Accessibility:	Not reported
Active Site Indicator:	Handler Activities
State District Owner:	Not reported
State District:	Not reported
Mailing Address:	P O BOX 6038
Mailing City,State,Zip:	ARTESIA, CA 90702-6038
Owner Name:	B P WEST COAST PRODUCTS LLC
Owner Type:	Private
Operator Name:	Not reported
Operator Type:	Not reported
Short-Term Generator Activity:	No
Importer Activity:	No
Mixed Waste Generator:	No
Transporter Activity:	No
Transfer Facility Activity:	No
Recycler Activity with Storage:	No
Small Quantity On-Site Burner Exemption:	No
Smelting Melting and Refining Furnace Exemption:	No
Underground Injection Control:	No
Off-Site Waste Receipt:	No
Universal Waste Indicator:	No
Universal Waste Destination Facility:	No
Federal Universal Waste:	No
Active Site Fed-Reg Treatment Storage and Disposal Facility:	Not reported
Active Site Converter Treatment storage and Disposal Facility:	Not reported
Active Site State-Reg Treatment Storage and Disposal Facility:	Not reported
Active Site State-Reg Handler:	---
Federal Facility Indicator:	Not reported
Hazardous Secondary Material Indicator:	NN
Sub-Part K Indicator:	Not reported
Commercial TSD Indicator:	No
Treatment Storage and Disposal Type:	Not reported
2018 GPRA Permit Baseline:	Not on the Baseline
2018 GPRA Renewals Baseline:	Not on the Baseline
Permit Renewals Workload Universe:	Not reported
Permit Workload Universe:	Not reported
Permit Progress Universe:	Not reported
Post-Closure Workload Universe:	Not reported
Closure Workload Universe:	Not reported
202 GPRA Corrective Action Baseline:	No
Corrective Action Workload Universe:	No
Subject to Corrective Action Universe:	No
Non-TSDFs Where RCRA CA has Been Imposed Universe:	No
TSDFs Potentially Subject to CA Under 3004 (u)/(v) Universe:	No
TSDFs Only Subject to CA under Discretionary Auth Universe:	No
Corrective Action Priority Ranking:	No NCAPS ranking
Environmental Control Indicator:	No
Institutional Control Indicator:	No
Human Exposure Controls Indicator:	N/A

ARCO FACILITY NO 09529 (Continued) **1004678265**

Groundwater Controls Indicator: N/A
Operating TSDF Universe: Not reported
Full Enforcement Universe: Not reported
Significant Non-Complier Universe: No
Unaddressed Significant Non-Complier Universe: No
Addressed Significant Non-Complier Universe: No
Significant Non-Complier With a Compliance Schedule Universe: No
Financial Assurance Required: Not reported
Handler Date of Last Change: 20021007
Recognized Trader-Importer: No
Recognized Trader-Exporter: No
Importer of Spent Lead Acid Batteries: No
Exporter of Spent Lead Acid Batteries: No
Recycler Activity Without Storage: Not reported
Manifest Broker: Not reported
Sub-Part P Indicator: No

Hazardous Waste Summary:
Waste Code: D000
Waste Description: Not Defined

Waste Code: D001
Waste Description: IGNITABLE WASTE

Waste Code: D018
Waste Description: BENZENE

Handler - Owner Operator:
Owner/Operator Indicator: Owner
Owner/Operator Name: B P WEST COAST PRODUCTS LLC
Legal Status: Private
Date Became Current: Not reported
Date Ended Current: Not reported
Owner/Operator Address: P O BOX 6038
Owner/Operator City,State,Zip: ARTESIA, CA 90702-6038
Owner/Operator Telephone: 714-690-2425
Owner/Operator Telephone Ext: Not reported
Owner/Operator Fax: Not reported
Owner/Operator Email: Not reported

Historic Generators:
Receive Date: 20020628
Handler Name: ARCO FACILITY NO 09529
Federal Waste Generator Description: Small Quantity Generator
State District Owner: Not reported
Large Quantity Handler of Universal Waste: No
Recognized Trader Importer: No
Recognized Trader Exporter: No
Spent Lead Acid Battery Importer: No
Spent Lead Acid Battery Exporter: No
Current Record: Yes
Non Storage Recycler Activity: Not reported
Electronic Manifest Broker: Not reported

ARCO FACILITY NO 09529 (Continued) **1004678265**

List of NAICS Codes and Descriptions:
NAICS Codes: No NAICS Codes Found

Facility Has Received Notices of Violations:
Violations: No Violations Found

Evaluation Action Summary:
Evaluations: No Evaluations Found

LUST:
Name: THRIFTY OIL #036
Address: 887 VENTURA AVE
City,State,Zip: VENTURA, CA 93001
Lead Agency: VENTURA COUNTY
Case Type: LUST Cleanup Site
Geo Track: http://geotracker.waterboards.ca.gov/profile_report.asp?global_id=T0611100928
Global Id: T0611100928
Latitude: 34.2915511
Longitude: -119.2977436
Status: Completed - Case Closed
Status Date: 12/28/2009
Case Worker: DBW
RB Case Number: 95025
Local Agency: VENTURA COUNTY
File Location: Local Agency Warehouse
Local Case Number: 95025
Potential Media Affect: Other Groundwater (uses other than drinking water)
Potential Contaminants of Concern: Gasoline
Site History: Not reported

LUST:
Global Id: T0611100928
Contact Type: Regional Board Caseworker
Contact Name: DANIEL PIROTTON
Organization Name: LOS ANGELES RWQCB (REGION 4)
Address: Not reported
City: R4 UNKNOWN
Email: dpirotton@waterboards.ca.gov
Phone Number: 2135766714

Global Id: T0611100928
Contact Type: Local Agency Caseworker
Contact Name: DIANE B. WAHL
Organization Name: VENTURA COUNTY
Address: 800 S. VICTORIA AVE.
City: VENTURA
Email: diane.wahl@ventura.org
Phone Number: 8056545040

LUST:
Global Id: T0611100928
Action Type: ENFORCEMENT
Date: 05/15/2006
Action: Technical Correspondence / Assistance / Other - #35

ARCO FACILITY NO 09529 (Continued) **1004678265**

Global Id: T0611100928
Action Type: ENFORCEMENT
Date: 10/26/2007
Action: Technical Correspondence / Assistance / Other - #L37

Global Id: T0611100928
Action Type: ENFORCEMENT
Date: 03/07/2005
Action: * Historical Enforcement - #L31

Global Id: T0611100928
Action Type: ENFORCEMENT
Date: 04/13/2007
Action: * No Action

Global Id: T0611100928
Action Type: ENFORCEMENT
Date: 12/12/2006
Action: Technical Correspondence / Assistance / Other - #37

Global Id: T0611100928
Action Type: ENFORCEMENT
Date: 09/22/2008
Action: Staff Letter - #L41

Global Id: T0611100928
Action Type: ENFORCEMENT
Date: 09/09/2008
Action: Staff Letter - #L40

Global Id: T0611100928
Action Type: ENFORCEMENT
Date: 02/11/2009
Action: Staff Letter - #L43

Global Id: T0611100928
Action Type: ENFORCEMENT
Date: 01/17/2009
Action: File review

Global Id: T0611100928
Action Type: RESPONSE
Date: 01/29/2010
Action: Monitoring Report - Semi-Annually

Global Id: T0611100928
Action Type: RESPONSE
Date: 04/05/2004
Action: Other Workplan

Global Id: T0611100928
Action Type: RESPONSE
Date: 08/30/2004
Action: CAP/RAP - Feasibility Study Report

Global Id: T0611100928
Action Type: RESPONSE

ARCO FACILITY NO 09529 (Continued) **1004678265**

Date: 04/30/2004
Action: Monitoring Report - Quarterly

Global Id: T0611100928
Action Type: RESPONSE
Date: 02/28/2005
Action: CAP/RAP - Final Remediation / Design Plan

Global Id: T0611100928
Action Type: RESPONSE
Date: 01/30/2008
Action: Monitoring Report - Quarterly

Global Id: T0611100928
Action Type: ENFORCEMENT
Date: 02/26/2009
Action: Staff Letter - #PMChng

Global Id: T0611100928
Action Type: ENFORCEMENT
Date: 11/09/2004
Action: * Historical Enforcement - #L29

Global Id: T0611100928
Action Type: ENFORCEMENT
Date: 09/22/2004
Action: * Historical Enforcement - #L28

Global Id: T0611100928
Action Type: ENFORCEMENT
Date: 07/01/2004
Action: * Historical Enforcement - #L27

Global Id: T0611100928
Action Type: ENFORCEMENT
Date: 03/31/2004
Action: * Historical Enforcement - #L23

Global Id: T0611100928
Action Type: ENFORCEMENT
Date: 09/28/2007
Action: Notice to Comply - #L35

Global Id: T0611100928
Action Type: ENFORCEMENT
Date: 10/30/2008
Action: Staff Letter - #L42

Global Id: T0611100928
Action Type: ENFORCEMENT
Date: 12/09/2008
Action: Staff Letter - #L43

Global Id: T0611100928
Action Type: Other
Date: 12/30/1986
Action: Leak Reported

ARCO FACILITY NO 09529 (Continued) **1004678265**

Global Id: T0611100928
Action Type: RESPONSE
Date: 03/31/2003
Action: Other Workplan

Global Id: T0611100928
Action Type: RESPONSE
Date: 11/14/2003
Action: Other Report / Document

Global Id: T0611100928
Action Type: RESPONSE
Date: 03/01/2004
Action: Other Report / Document

Global Id: T0611100928
Action Type: RESPONSE
Date: 07/30/2007
Action: Monitoring Report - Quarterly

Global Id: T0611100928
Action Type: RESPONSE
Date: 09/17/2007
Action: Other Report / Document

Global Id: T0611100928
Action Type: ENFORCEMENT
Date: 03/07/2003
Action: * No Action - #L13

Global Id: T0611100928
Action Type: ENFORCEMENT
Date: 01/22/2004
Action: * Historical Enforcement - #L20

Global Id: T0611100928
Action Type: ENFORCEMENT
Date: 01/22/2004
Action: * No Action

Global Id: T0611100928
Action Type: ENFORCEMENT
Date: 02/20/2004
Action: * Historical Enforcement - #L21

Global Id: T0611100928
Action Type: ENFORCEMENT
Date: 07/25/2003
Action: * Historical Enforcement - #L17

Global Id: T0611100928
Action Type: ENFORCEMENT
Date: 02/20/2003
Action: * Historical Enforcement - #L12

Global Id: T0611100928
Action Type: ENFORCEMENT

ARCO FACILITY NO 09529 (Continued) **1004678265**

Date: 04/30/2003
Action: * Historical Enforcement - #L15

Global Id: T0611100928
Action Type: ENFORCEMENT
Date: 06/19/2003
Action: Meeting

Global Id: T0611100928
Action Type: ENFORCEMENT
Date: 10/13/2003
Action: * Historical Enforcement - #L18

Global Id: T0611100928
Action Type: ENFORCEMENT
Date: 04/16/2003
Action: Technical Correspondence / Assistance / Other

Global Id: T0611100928
Action Type: ENFORCEMENT
Date: 02/24/2004
Action: * Historical Enforcement - #L22

Global Id: T0611100928
Action Type: ENFORCEMENT
Date: 04/01/2004
Action: * Historical Enforcement - #L24

Global Id: T0611100928
Action Type: ENFORCEMENT
Date: 07/20/2004
Action: * No Action

Global Id: T0611100928
Action Type: ENFORCEMENT
Date: 10/25/2004
Action: * No Action

Global Id: T0611100928
Action Type: ENFORCEMENT
Date: 02/09/2005
Action: * Historical Enforcement - #L30

Global Id: T0611100928
Action Type: ENFORCEMENT
Date: 04/11/2005
Action: * No Action

Global Id: T0611100928
Action Type: ENFORCEMENT
Date: 08/16/2007
Action: Technical Correspondence / Assistance / Other - #L34

Global Id: T0611100928
Action Type: ENFORCEMENT
Date: 05/12/2005
Action: * Historical Enforcement - #L32

ARCO FACILITY NO 09529 (Continued) **1004678265**

Global Id: T0611100928
Action Type: ENFORCEMENT
Date: 05/11/2004
Action: * Historical Enforcement - #26

Global Id: T0611100928
Action Type: ENFORCEMENT
Date: 04/22/2003
Action: * Historical Enforcement - #L14

Global Id: T0611100928
Action Type: ENFORCEMENT
Date: 07/07/2003
Action: * Historical Enforcement - #L16

Global Id: T0611100928
Action Type: ENFORCEMENT
Date: 07/27/2005
Action: * Historical Enforcement - #L33

Global Id: T0611100928
Action Type: Other
Date: 12/30/1986
Action: Leak Discovery

Global Id: T0611100928
Action Type: RESPONSE
Date: 07/30/2004
Action: Monitoring Report - Quarterly

Global Id: T0611100928
Action Type: RESPONSE
Date: 06/24/2004
Action: Other Report / Document

Global Id: T0611100928
Action Type: RESPONSE
Date: 10/30/2003
Action: Monitoring Report - Quarterly

Global Id: T0611100928
Action Type: RESPONSE
Date: 05/02/2006
Action: Other Report / Document

Global Id: T0611100928
Action Type: RESPONSE
Date: 07/15/2006
Action: Remedial Progress Report

Global Id: T0611100928
Action Type: RESPONSE
Date: 06/15/2006
Action: Other Report / Document

Global Id: T0611100928
Action Type: RESPONSE

ARCO FACILITY NO 09529 (Continued) **1004678265**

Date: 07/30/2006
Action: Monitoring Report - Quarterly

Global Id: T0611100928
Action Type: RESPONSE
Date: 10/31/2006
Action: Remedial Progress Report

Global Id: T0611100928
Action Type: RESPONSE
Date: 08/15/2006
Action: Remedial Progress Report

Global Id: T0611100928
Action Type: RESPONSE
Date: 09/30/2006
Action: Other Workplan

Global Id: T0611100928
Action Type: ENFORCEMENT
Date: 11/13/2007
Action: File review

Global Id: T0611100928
Action Type: REMEDIATION
Date: 03/13/2006
Action: Soil Vapor Extraction (SVE)

Global Id: T0611100928
Action Type: REMEDIATION
Date: 03/13/2006
Action: Pump & Treat (P&T) Groundwater

Global Id: T0611100928
Action Type: ENFORCEMENT
Date: 02/08/2006
Action: * Historical Enforcement - #34

Global Id: T0611100928
Action Type: ENFORCEMENT
Date: 12/04/2003
Action: * Historical Enforcement - #L19

Global Id: T0611100928
Action Type: ENFORCEMENT
Date: 04/15/2008
Action: Technical Correspondence / Assistance / Other - #L39

Global Id: T0611100928
Action Type: ENFORCEMENT
Date: 01/24/2008
Action: Technical Correspondence / Assistance / Other - #L38

Global Id: T0611100928
Action Type: ENFORCEMENT
Date: 10/07/2009
Action: Staff Letter

ARCO FACILITY NO 09529 (Continued) **1004678265**

Global Id: T0611100928
Action Type: ENFORCEMENT
Date: 12/28/2009
Action: Closure/No Further Action Letter

Global Id: T0611100928
Action Type: Other
Date: 12/31/1986
Action: Leak Stopped

Global Id: T0611100928
Action Type: RESPONSE
Date: 11/30/2009
Action: Well Destruction Report

Global Id: T0611100928
Action Type: RESPONSE
Date: 07/28/2009
Action: Other Report / Document

Global Id: T0611100928
Action Type: RESPONSE
Date: 01/30/2006
Action: Monitoring Report - Quarterly

Global Id: T0611100928
Action Type: RESPONSE
Date: 04/30/2006
Action: Monitoring Report - Quarterly

Global Id: T0611100928
Action Type: RESPONSE
Date: 10/30/2006
Action: Monitoring Report - Quarterly

Global Id: T0611100928
Action Type: ENFORCEMENT
Date: 08/28/2006
Action: Technical Correspondence / Assistance / Other - #36

Global Id: T0611100928
Action Type: ENFORCEMENT
Date: 07/20/2007
Action: * No Action

Global Id: T0611100928
Action Type: ENFORCEMENT
Date: 10/24/2007
Action: Technical Correspondence / Assistance / Other - #L36

Global Id: T0611100928
Action Type: ENFORCEMENT
Date: 01/30/2007
Action: * No Action

Global Id: T0611100928
Action Type: ENFORCEMENT

ARCO FACILITY NO 09529 (Continued) **1004678265**

Date: 01/03/2007
Action: Technical Correspondence / Assistance / Other - #PMChng

Global Id: T0611100928
Action Type: ENFORCEMENT
Date: 10/15/2007
Action: * No Action

Global Id: T0611100928
Action Type: ENFORCEMENT
Date: 04/06/2007
Action: Technical Correspondence / Assistance / Other - #L33

Global Id: T0611100928
Action Type: ENFORCEMENT
Date: 04/21/2008
Action: File review

Global Id: T0611100928
Action Type: ENFORCEMENT
Date: 07/20/2009
Action: Staff Letter

Global Id: T0611100928
Action Type: ENFORCEMENT
Date: 07/29/2009
Action: LOP Case Closure Summary to RB

Global Id: T0611100928
Action Type: RESPONSE
Date: 02/02/2009
Action: Soil and Water Investigation Report

Global Id: T0611100928
Action Type: RESPONSE
Date: 10/27/2008
Action: Soil and Water Investigation Workplan

Global Id: T0611100928
Action Type: RESPONSE
Date: 12/01/2008
Action: Other Report / Document

Global Id: T0611100928
Action Type: RESPONSE
Date: 04/29/2005
Action: Other Report / Document

Global Id: T0611100928
Action Type: RESPONSE
Date: 10/30/2005
Action: Monitoring Report - Quarterly

Global Id: T0611100928
Action Type: RESPONSE
Date: 05/05/2006
Action: Remedial Progress Report

ARCO FACILITY NO 09529 (Continued) **1004678265**

Global Id: T0611100928
Action Type: RESPONSE
Date: 08/30/2005
Action: Other Report / Document

Global Id: T0611100928
Action Type: RESPONSE
Date: 08/31/2005
Action: Other Report / Document

Global Id: T0611100928
Action Type: RESPONSE
Date: 10/29/2004
Action: Other Workplan

Global Id: T0611100928
Action Type: RESPONSE
Date: 11/19/2007
Action: Remedial Progress Report

Global Id: T0611100928
Action Type: RESPONSE
Date: 01/27/2010
Action: Correspondence

Global Id: T0611100928
Action Type: ENFORCEMENT
Date: 07/19/2007
Action: * No Action

LUST:
Global Id: T0611100928
Status: Open - Case Begin Date
Status Date: 12/01/1986

Global Id: T0611100928
Status: Open - Site Assessment
Status Date: 12/01/1986

Global Id: T0611100928
Status: Open - Site Assessment
Status Date: 08/03/1987

Global Id: T0611100928
Status: Open - Verification Monitoring
Status Date: 03/25/1998

Global Id: T0611100928
Status: Open - Remediation
Status Date: 07/21/2004

Global Id: T0611100928
Status: Open - Remediation
Status Date: 02/28/2005

Global Id: T0611100928
Status: Open - Remediation

ARCO FACILITY NO 09529 (Continued) **1004678265**

Status Date: 03/13/2006

Global Id: T0611100928
Status: Completed - Case Closed
Status Date: 12/28/2009

FINDS:
Registry ID: 110012245310

Click Here for FRS Facility Detail Report:

Environmental Interest/Information System:
California Hazardous Waste Tracking System - Datamart (HWTS-DATAMART) provides California with information on hazardous waste shipments for generators, transporters, and treatment, storage, and disposal facilities.
HAZARDOUS AIR POLLUTANT MAJOR
RCRAInfo is a national information system that supports the Resource Conservation and Recovery Act (RCRA) program through the tracking of events and activities related to facilities that generate, transport, and treat, store, or dispose of hazardous waste. RCRAInfo allows RCRA program staff to track the notification, permit, compliance, and corrective action activities required under RCRA.

Click this hyperlink while viewing on your computer to access additional FINDS: detail in the EDR Site Report.

ECHO:
Envid: 1004678265
Registry ID: 110012245310
DFR URL: http://echo.epa.gov/detailed-facility-report?fid=110012245310
Name: ARCO FACILITY NO 09529
Address: 887 VENTURA
City,State,Zip: VENTURA, CA 93001

CERS:
Name: THRIFTY OIL #036
Address: 887 VENTURA AVE
City,State,Zip: VENTURA, CA 93001
Site ID: 243858
CERS ID: T0611100928
CERS Description: Leaking Underground Storage Tank Cleanup Site

Affiliation:
Affiliation Type Desc: Local Agency Caseworker
Entity Name: DIANE B. WAHL - VENTURA COUNTY
Entity Title: Not reported
Affiliation Address: 800 S. VICTORIA AVE.
Affiliation City: VENTURA
Affiliation State: CA
Affiliation Country: Not reported
Affiliation Zip: Not reported
Affiliation Phone: 8056545040,

Affiliation Type Desc: Regional Board Caseworker
Entity Name: DANIEL PIROTTON - LOS ANGELES RWQCB (REGION 4)
Entity Title: Not reported

ARCO FACILITY NO 09529 (Continued) **1004678265**

Affiliation Address: Not reported
Affiliation City: R4 UNKNOWN
Affiliation State: CA
Affiliation Country: Not reported
Affiliation Zip: Not reported
Affiliation Phone: 2135766714,

W163 **MAACO CONSTRUCTORS** **CA LUST** **1000175648**
NE **2235 VENTURA AVE** **CA SWEEPS UST** **N/A**
1/4-1/2 **VENTURA, CA 93001** **CA HIST UST**
0.362 mi. **CA FID UST**
1909 ft. **Site 1 of 2 in cluster W** **CA Cortese**
CA EMI
Relative: Higher **CA HIST CORTESE**
CA CERS
Actual: 101 ft.

LUST:
Name: MAACO CONSTRUCTORS
Address: 2235 VENTURA AVE
City,State,Zip: VENTURA, CA 93001
Lead Agency: VENTURA COUNTY
Case Type: LUST Cleanup Site
Geo Track: http://geotracker.waterboards.ca.gov/profile_report.asp?global_id=T0611101032
Global Id: T0611101032
Latitude: 34.3031267
Longitude: -119.2942936
Status: Completed - Case Closed
Status Date: 09/26/1996
Case Worker: Not reported
RB Case Number: C-95136
Local Agency: Not reported
File Location: Not reported
Local Case Number: 95136
Potential Media Affect: Soil
Potential Contaminants of Concern: Gasoline
Site History: Not reported

LUST:
Global Id: T0611101032
Contact Type: Regional Board Caseworker
Contact Name: DANIEL PIROTTON
Organization Name: LOS ANGELES RWQCB (REGION 4)
Address: Not reported
City: R4 UNKNOWN
Email: dpirotton@waterboards.ca.gov
Phone Number: 2135766714

LUST:
Global Id: T0611101032
Action Type: Other
Date: 01/25/1989
Action: Leak Discovery

Global Id: T0611101032
Action Type: Other
Date: 01/25/1989
Action: Leak Reported

MAACO CONSTRUCTORS (Continued) **1000175648**

LUST:
Global Id: T0611101032
Status: Open - Case Begin Date
Status Date: 01/25/1989

Global Id: T0611101032
Status: Open - Site Assessment
Status Date: 01/25/1989

Global Id: T0611101032
Status: Open - Site Assessment
Status Date: 03/29/1996

Global Id: T0611101032
Status: Completed - Case Closed
Status Date: 09/26/1996

LUST REG 4:
Region: 4
Regional Board: 04
County: Ventura
Facility Id: C-95136
Status: Case Closed
Substance: Gasoline
Substance Quantity: Not reported
Local Case No: 95136
Case Type: Soil
Abatement Method Used at the Site: Not reported
Global ID: T0611101032
W Global ID: Not reported
Staff: UNK
Local Agency: 56000L
Cross Street: Not reported
Enforcement Type: Not reported
Date Leak Discovered: 1/25/1989
Date Leak First Reported: 1/25/1989
Date Leak Record Entered: Not reported
Date Confirmation Began: 1/25/1989
Date Leak Stopped: Not reported
Date Case Last Changed on Database: Not reported
Date the Case was Closed: 9/26/1996
How Leak Discovered: Not reported
How Leak Stopped: Not reported
Cause of Leak: Not reported
Leak Source: Not reported
Operator: Not reported
Water System: Not reported
Well Name: Not reported
Approx. Dist To Production Well (ft): 20590.225098376531901279529228
Source of Cleanup Funding: F
Preliminary Site Assessment Workplan Submitted: 1/25/1989
Preliminary Site Assessment Began: 3/29/1996
Pollution Characterization Began: Not reported
Remediation Plan Submitted: Not reported
Remedial Action Underway: Not reported

MAACO CONSTRUCTORS (Continued) **1000175648**

Post Remedial Action Monitoring Began: Not reported
Enforcement Action Date: Not reported
Historical Max MTBE Date: Not reported
Hist Max MTBE Conc in Groundwater: Not reported
Hist Max MTBE Conc in Soil: Not reported
Significant Interim Remedial Action Taken: Not reported
GW Qualifier: Not reported
Soil Qualifier: Not reported
Organization: Not reported
Owner Contact: Not reported
Responsible Party: PARAMOUNT INTERESTS
RP Address: Not reported
Program: LUST
Lat/Long: 34.3031267 / -1
Local Agency Staff: EHD
Beneficial Use: Not reported
Priority: Not reported
Cleanup Fund Id: Not reported
Suspended: Not reported
Assigned Name: Not reported
Summary: Not reported

VENTURA CO. LUST:
Name: MAACO CONSTRUCTORS
Address: 2235 VENTURA AVE
City: VENTURA
Region: VENTURA
Facility ID: 95136
Status: Case Closed

SWEEPS UST:
Name: MACCO CONSTRUCTORS INC.
Address: 2235 N VENTURA AVE
City: VENTURA
Status: Active
Comp Number: 34749
Number: 9
Board Of Equalization: 44-030998
Referral Date: 07-01-85
Action Date: Not reported
Created Date: 02-29-88
Owner Tank Id: Not reported
SWRCB Tank Id: Not reported
Tank Status: Not reported
Capacity: Not reported
Active Date: Not reported
Tank Use: Not reported
STG: Not reported
Content: Not reported
Number Of Tanks: Not reported

HIST UST:
Name: MACCO CONSTRUCTION INC
Address: 2235 N VENTURA AVE
City,State,Zip: VENTURA, CA 93001
File Number: 0002C67A

MAACO CONSTRUCTORS (Continued) **1000175648**

URL: http://geotracker.waterboards.ca.gov/ustpdfs/pdf/0002C67A.pdf
Region: STATE
Facility ID: 00000034749
Facility Type: Other
Other Type: CONSTRUCTION YARD
Contact Name: DEAN WALKER
Telephone: 8056434188
Owner Name: DAVID POLLOCK
Owner Address: 134 PIED PIPER LANE
Owner City,St,Zip: SANTA CRUZ, CA 95060
Total Tanks: 0002

Tank Num: 001
Container Num: TANK #1
Year Installed: 1974
Tank Capacity: 00008000
Tank Used for: PRODUCT
Type of Fuel: UNLEADED
Container Construction Thickness: .27
Leak Detection: Stock Inventor

Tank Num: 002
Container Num: TANK #2
Year Installed: 1974
Tank Capacity: 00000800
Tank Used for: PRODUCT
Type of Fuel: DIESEL
Container Construction Thickness: .27
Leak Detection: Not reported

Click here for Geo Tracker PDF:

CA FID UST:
Facility ID: 56000343
Regulated By: UTNKA
Regulated ID: 00034749
Cortese Code: Not reported
SIC Code: Not reported
Facility Phone: 8056434188
Mail To: Not reported
Mailing Address: P O BOX
Mailing Address 2: Not reported
Mailing City,St,Zip: VENTURA 93001
Contact: Not reported
Contact Phone: Not reported
DUNs Number: Not reported
NPDES Number: Not reported
EPA ID: Not reported
Comments: Not reported
Status: Active

CORTESE:
Name: MAACO CONSTRUCTORS
Address: 2235 VENTURA AVE
City,State,Zip: VENTURA, CA 93001
Region: CORTESE

MAACO CONSTRUCTORS (Continued) **1000175648**

Envirostor Id:	Not reported
Global ID:	T0611101032
Site/Facility Type:	LUST CLEANUP SITE
Cleanup Status:	COMPLETED - CASE CLOSED
Status Date:	Not reported
Site Code:	Not reported
Latitude:	Not reported
Longitude:	Not reported
Owner:	Not reported
Enf Type:	Not reported
Swat R:	Not reported
Flag:	active
Order No:	Not reported
Waste Discharge System No:	Not reported
Effective Date:	Not reported
Region 2:	Not reported
WID Id:	Not reported
Solid Waste Id No:	Not reported
Waste Management Uit Name:	Not reported
File Name:	Active Open

EMI:

Name:	CLARK ENGINEERING CONST INC.
Address:	2235 NORTH VENTURA AVENUE
City,State,Zip:	VENTURA, CA 93001
Year:	2014
County Code:	56
Air Basin:	SCC
Facility ID:	180
Air District Name:	VEN
SIC Code:	1799
Air District Name:	VENTURA COUNTY APCD
Community Health Air Pollution Info System:	N
Consolidated Emission Reporting Rule:	Not reported
Total Organic Hydrocarbon Gases Tons/Yr:	0.2555
Reactive Organic Gases Tons/Yr:	0.2475544
Carbon Monoxide Emissions Tons/Yr:	0
NOX - Oxides of Nitrogen Tons/Yr:	0
SOX - Oxides of Sulphur Tons/Yr:	0
Particulate Matter Tons/Yr:	2.496
Part. Matter 10 Micrometers and Smllr Tons/Yr:	2.14656

Name:	CLARK ENGINEERING CONST INC.
Address:	2235 NORTH VENTURA AVENUE
City,State,Zip:	VENTURA, CA 93001
Year:	2015
County Code:	56
Air Basin:	SCC
Facility ID:	180
Air District Name:	VEN
SIC Code:	1799
Air District Name:	VENTURA COUNTY APCD
Community Health Air Pollution Info System:	N
Consolidated Emission Reporting Rule:	Not reported
Total Organic Hydrocarbon Gases Tons/Yr:	0.2555
Reactive Organic Gases Tons/Yr:	0.2475544
Carbon Monoxide Emissions Tons/Yr:	0

MAACO CONSTRUCTORS (Continued) **1000175648**

NOX - Oxides of Nitrogen Tons/Yr: 0
SOX - Oxides of Sulphur Tons/Yr: 0
Particulate Matter Tons/Yr: 2.496
Part. Matter 10 Micrometers and Smllr Tons/Yr: 2.14656

Name: CLARK ENGINEERING CONST INC.
Address: 2235 NORTH VENTURA AVENUE
City,State,Zip: VENTURA, CA 93001
Year: 2016
County Code: 56
Air Basin: SCC
Facility ID: 180
Air District Name: VEN
SIC Code: 1799
Air District Name: VENTURA COUNTY APCD
Community Health Air Pollution Info System: N
Consolidated Emission Reporting Rule: Not reported
Total Organic Hydrocarbon Gases Tons/Yr: 0.2555
Reactive Organic Gases Tons/Yr: 0.2475544
Carbon Monoxide Emissions Tons/Yr: Not reported
NOX - Oxides of Nitrogen Tons/Yr: Not reported
SOX - Oxides of Sulphur Tons/Yr: Not reported
Particulate Matter Tons/Yr: 2.496
Part. Matter 10 Micrometers and Smllr Tons/Yr: 2.14656

Name: CLARK ENGINEERING CONST INC.
Address: 2235 NORTH VENTURA AVENUE
City,State,Zip: VENTURA, CA 93001
Year: 2017
County Code: 56
Air Basin: SCC
Facility ID: 180
Air District Name: VEN
SIC Code: 1799
Air District Name: VENTURA COUNTY APCD
Community Health Air Pollution Info System: Not reported
Consolidated Emission Reporting Rule: Not reported
Total Organic Hydrocarbon Gases Tons/Yr: 0.2555
Reactive Organic Gases Tons/Yr: 0.2475544
Carbon Monoxide Emissions Tons/Yr: Not reported
NOX - Oxides of Nitrogen Tons/Yr: Not reported
SOX - Oxides of Sulphur Tons/Yr: Not reported
Particulate Matter Tons/Yr: 2.496
Part. Matter 10 Micrometers and Smllr Tons/Yr: 2.14656

HIST CORTESE:
edr_fname: MAACO CONSTRUCTORS
edr_fadd1: 2235 VENTURA
City,State,Zip: VENTURA, CA 93001
Region: CORTESE
Facility County Code: 56
Reg By: LTNKA
Reg Id: C-95136

CERS:
Name: MAACO CONSTRUCTORS

MAACO CONSTRUCTORS (Continued) **1000175648**

Address: 2235 VENTURA AVE
City,State,Zip: VENTURA, CA 93001
Site ID: 237676
CERS ID: T0611101032
CERS Description: Leaking Underground Storage Tank Cleanup Site

Affiliation:
Affiliation Type Desc: Regional Board Caseworker
Entity Name: DANIEL PIROTTON - LOS ANGELES RWQCB (REGION 4)
Entity Title: Not reported
Affiliation Address: Not reported
Affiliation City: R4 UNKNOWN
Affiliation State: CA
Affiliation Country: Not reported
Affiliation Zip: Not reported
Affiliation Phone: 2135766714,

W164 **SILVAS OIL COMPANY INC.** **CA LUST** **S106802343**
NE **2191 VENTURA RD** **CA Cortese** **N/A**
1/4-1/2 **VENTURA, CA 93001** **CA CERS**
0.370 mi.
1956 ft. **Site 2 of 2 in cluster W**

Relative:
Higher

Actual:
103 ft.

LUST:
Name: SILVAS OIL COMPANY INC.
Address: 2191 VENTURA RD
City,State,Zip: VENTURA, CA 93001
Lead Agency: VENTURA COUNTY
Case Type: LUST Cleanup Site
Geo Track: http://geotracker.waterboards.ca.gov/profile_report.asp?global_id=T0611175497
Global Id: T0611175497
Latitude: 34.302727
Longitude: -119.294829
Status: Completed - Case Closed
Status Date: 08/21/2006
Case Worker: Not reported
RB Case Number: C04039
Local Agency: Not reported
File Location: Not reported
Local Case Number: 04039
Potential Media Affect: Soil
Potential Contaminants of Concern: Gasoline, Diesel
Site History: Not reported

LUST:
Global Id: T0611175497
Contact Type: Regional Board Caseworker
Contact Name: DANIEL PIROTTON
Organization Name: LOS ANGELES RWQCB (REGION 4)
Address: Not reported
City: R4 UNKNOWN
Email: dpirotton@waterboards.ca.gov
Phone Number: 2135766714

LUST:
Global Id: T0611175497
Action Type: ENFORCEMENT

SILVAS OIL COMPANY INC. (Continued) **S106802343**

Date: 12/16/2005
Action: * Historical Enforcement - #7

Global Id: T0611175497
Action Type: ENFORCEMENT
Date: 03/15/2006
Action: * Historical Enforcement - #9

Global Id: T0611175497
Action Type: ENFORCEMENT
Date: 08/21/2006
Action: Closure/No Further Action Letter - #10

Global Id: T0611175497
Action Type: Other
Date: 03/05/2004
Action: Leak Discovery

Global Id: T0611175497
Action Type: RESPONSE
Date: 04/29/2005
Action: Preliminary Site Assessment Workplan

Global Id: T0611175497
Action Type: ENFORCEMENT
Date: 11/04/2005
Action: * Historical Enforcement - #6

Global Id: T0611175497
Action Type: ENFORCEMENT
Date: 04/04/2005
Action: * Historical Enforcement - #2

Global Id: T0611175497
Action Type: ENFORCEMENT
Date: 06/23/2005
Action: * No Action - #3

Global Id: T0611175497
Action Type: ENFORCEMENT
Date: 06/28/2005
Action: Staff Letter - #5

Global Id: T0611175497
Action Type: Other
Date: 08/20/2004
Action: Leak Reported

Global Id: T0611175497
Action Type: ENFORCEMENT
Date: 06/21/2005
Action: * Historical Enforcement - #4

Global Id: T0611175497
Action Type: ENFORCEMENT
Date: 03/29/2005
Action: * Historical Enforcement - #1

SILVAS OIL COMPANY INC. (Continued) **S106802343**

Global Id: T0611175497
Action Type: ENFORCEMENT
Date: 01/25/2006
Action: * Historical Enforcement - #8

Global Id: T0611175497
Action Type: Other
Date: 03/05/2004
Action: Leak Stopped

Global Id: T0611175497
Action Type: RESPONSE
Date: 12/23/2005
Action: Soil and Water Investigation Report

Global Id: T0611175497
Action Type: RESPONSE
Date: 03/15/2006
Action: Electronic Reporting Submittal Due

Global Id: T0611175497
Action Type: ENFORCEMENT
Date: 01/01/2008
Action: File review

Global Id: T0611175497
Action Type: RESPONSE
Date: 04/21/2006
Action: Other Report / Document

LUST:
Global Id: T0611175497
Status: Open - Case Begin Date
Status Date: 03/05/2004

Global Id: T0611175497
Status: Open - Site Assessment
Status Date: 01/01/2005

Global Id: T0611175497
Status: Open - Site Assessment
Status Date: 05/12/2005

Global Id: T0611175497
Status: Open - Verification Monitoring
Status Date: 12/22/2005

Global Id: T0611175497
Status: Completed - Case Closed
Status Date: 08/21/2006

VENTURA CO. LUST:
Name: SILVAS OIL COMPANY INC
Address: 2191 VENTURA RD
City: VENTURA

SILVAS OIL COMPANY INC. (Continued) **S106802343**

Region: VENTURA
Facility ID: 04039
Status: Case Closed

CORTESE:

Name:	SILVAS OIL COMPANY INC.
Address:	2191 VENTURA RD
City,State,Zip:	VENTURA, CA 93001
Region:	CORTESE
Envirostor Id:	Not reported
Global ID:	T0611175497
Site/Facility Type:	LUST CLEANUP SITE
Cleanup Status:	COMPLETED - CASE CLOSED
Status Date:	Not reported
Site Code:	Not reported
Latitude:	Not reported
Longitude:	Not reported
Owner:	Not reported
Enf Type:	Not reported
Swat R:	Not reported
Flag:	active
Order No:	Not reported
Waste Discharge System No:	Not reported
Effective Date:	Not reported
Region 2:	Not reported
WID Id:	Not reported
Solid Waste Id No:	Not reported
Waste Management Uit Name:	Not reported
File Name:	Active Open

CERS:

Name:	SILVAS OIL COMPANY INC.
Address:	2191 VENTURA RD
City,State,Zip:	VENTURA, CA 93001
Site ID:	207074
CERS ID:	T0611175497
CERS Description:	Leaking Underground Storage Tank Cleanup Site

Affiliation:

Affiliation Type Desc:	Regional Board Caseworker
Entity Name:	DANIEL PIROTTON - LOS ANGELES RWQCB (REGION 4)
Entity Title:	Not reported
Affiliation Address:	Not reported
Affiliation City:	R4 UNKNOWN
Affiliation State:	CA
Affiliation Country:	Not reported
Affiliation Zip:	Not reported
Affiliation Phone:	2135766714,

165
South
1/4-1/2
0.373 mi.
1968 ft.

JAMAR ESTATE (JACK)
830 OLIVE ST
VENTURA, CA 93004

CA LUST **S107138405**
CA Cortese **N/A**
CA CERS

Relative:
Lower

Actual:
47 ft.

LUST:

Name:	JAMAR ESTATE (JACK)
Address:	830 OLIVE ST
City,State,Zip:	VENTURA, CA 93004
Lead Agency:	VENTURA COUNTY
Case Type:	LUST Cleanup Site
Geo Track:	http://geotracker.waterboards.ca.gov/profile_report.asp?global_id=T0611120708
Global Id:	T0611120708
Latitude:	34.29142
Longitude:	-119.300748
Status:	Completed - Case Closed
Status Date:	07/17/2006
Case Worker:	Not reported
RB Case Number:	C05019
Local Agency:	Not reported
File Location:	Not reported
Local Case Number:	05019
Potential Media Affect:	Under Investigation
Potential Contaminants of Concern:	Gasoline
Site History:	Not reported

LUST:

Global Id:	T0611120708
Contact Type:	Regional Board Caseworker
Contact Name:	DANIEL PIROTTON
Organization Name:	LOS ANGELES RWQCB (REGION 4)
Address:	Not reported
City:	R4 UNKNOWN
Email:	dpirotton@waterboards.ca.gov
Phone Number:	2135766714

LUST:

Global Id:	T0611120708
Action Type:	ENFORCEMENT
Date:	09/29/2005
Action:	* Historical Enforcement - #2
Global Id:	T0611120708
Action Type:	ENFORCEMENT
Date:	03/20/2006
Action:	* Historical Enforcement - #4
Global Id:	T0611120708
Action Type:	ENFORCEMENT
Date:	07/17/2006
Action:	Closure/No Further Action Letter - #7
Global Id:	T0611120708
Action Type:	ENFORCEMENT
Date:	04/20/2006
Action:	Technical Correspondence / Assistance / Other - #5
Global Id:	T0611120708

JAMAR ESTATE (JACK) (Continued) **S107138405**

Action Type: ENFORCEMENT
Date: 05/31/2006
Action: Technical Correspondence / Assistance / Other - #6

Global Id: T0611120708
Action Type: Other
Date: 07/15/2005
Action: Leak Discovery

Global Id: T0611120708
Action Type: ENFORCEMENT
Date: 10/03/2005
Action: * Historical Enforcement - #3

Global Id: T0611120708
Action Type: Other
Date: 07/29/2005
Action: Leak Reported

Global Id: T0611120708
Action Type: ENFORCEMENT
Date: 09/01/2005
Action: * Historical Enforcement - #1

Global Id: T0611120708
Action Type: ENFORCEMENT
Date: 01/01/2007
Action: File Review - Closure

Global Id: T0611120708
Action Type: RESPONSE
Date: 04/07/2006
Action: Other Report / Document

Global Id: T0611120708
Action Type: Other
Date: 07/29/2005
Action: Leak Stopped

Global Id: T0611120708
Action Type: RESPONSE
Date: 10/01/2005
Action: Preliminary Site Assessment Workplan

Global Id: T0611120708
Action Type: RESPONSE
Date: 11/11/2005
Action: Preliminary Site Assessment Report

Global Id: T0611120708
Action Type: RESPONSE
Date: 05/22/2006
Action: Request for Closure

LUST:
Global Id: T0611120708
Status: Open - Case Begin Date

JAMAR ESTATE (JACK) (Continued) **S107138405**

Status Date: 07/15/2005

Global Id: T0611120708
Status: Open - Site Assessment
Status Date: 07/29/2005

Global Id: T0611120708
Status: Open - Site Assessment
Status Date: 09/26/2005

Global Id: T0611120708
Status: Open - Site Assessment
Status Date: 09/29/2005

Global Id: T0611120708
Status: Completed - Case Closed
Status Date: 07/17/2006

VENTURA CO. LUST:
Name: JAMAR ESTATE (JACK)
Address: 830 OLIVE ST
City: VENTURA
Region: VENTURA
Facility ID: 05019
Status: Case Closed

CORTESE:
Name: JAMAR ESTATE (JACK)
Address: 830 OLIVE ST
City,State,Zip: VENTURA, CA 93004
Region: CORTESE
Envirostor Id: Not reported
Global ID: T0611120708
Site/Facility Type: LUST CLEANUP SITE
Cleanup Status: COMPLETED - CASE CLOSED
Status Date: Not reported
Site Code: Not reported
Latitude: Not reported
Longitude: Not reported
Owner: Not reported
Enf Type: Not reported
Swat R: Not reported
Flag: active
Order No: Not reported
Waste Discharge System No: Not reported
Effective Date: Not reported
Region 2: Not reported
WID Id: Not reported
Solid Waste Id No: Not reported
Waste Management Uit Name: Not reported
File Name: Active Open

CERS:
Name: JAMAR ESTATE (JACK)
Address: 830 OLIVE ST

JAMAR ESTATE (JACK) (Continued) **S107138405**

City,State,Zip: VENTURA, CA 93004
Site ID: 208814
CERS ID: T0611120708
CERS Description: Leaking Underground Storage Tank Cleanup Site

Affiliation:
Affiliation Type Desc: Regional Board Caseworker
Entity Name: DANIEL PIROTTON - LOS ANGELES RWQCB (REGION 4)
Entity Title: Not reported
Affiliation Address: Not reported
Affiliation City: R4 UNKNOWN
Affiliation State: CA
Affiliation Country: Not reported
Affiliation Zip: Not reported
Affiliation Phone: 2135766714,

X166 **CAMCO, INC** **CA ENVIROSTOR** **S101482894**
ENE **191 STANLEY AVENUE** **CA HIST CORTESE** **N/A**
1/4-1/2 **VENTURA, CA 93003**
0.387 mi.
2044 ft. **Site 1 of 2 in cluster X**

Relative:
Higher

Actual:
88 ft.

ENVIROSTOR:
Name: CAMCO, INC
Address: 191 STANLEY AVENUE
City,State,Zip: VENTURA, CA 93003
Facility ID: 56350120
Status: No Further Action
Status Date: 06/08/1995
Site Code: 300250
Site Type: Historical
Site Type Detailed: * Historical
Acres: 0
NPL: NO
Regulatory Agencies: NONE SPECIFIED
Lead Agency: NONE SPECIFIED
Program Manager: Not reported
Supervisor: * Mmonroy
Division Branch: Cleanup Chatsworth
Assembly: 37
Senate: 19
Special Program: * CERC2
Restricted Use: NO
Site Mgmt Req: NONE SPECIFIED
Funding: Not reported
Latitude: 34.3
Longitude: -119.2861
APN: NONE SPECIFIED
Past Use: OIL/WATER SEPARATORS
Potential COC: * STILL BOTTOMS WITH HALOGENATED ORGANICS * UNSPECIFIED AQUEOUS SOLUTION * UNSPECIFIED OIL CONTAINING WASTE * UNSPECIFIED SOLVENT MIXTURES * WASTE OIL & MIXED OIL
Confirmed COC: NONE SPECIFIED
Potential Description: SOIL
Alias Name: GAMMALOY
Alias Type: Alternate Name
Alias Name: K2 OILFIELD SUPPLIES

CAMCO, INC (Continued) **S101482894**

Alias Type: Alternate Name
Alias Name: 300250
Alias Type: Project Code (Site Code)
Alias Name: 56350120
Alias Type: Envirostor ID Number

Completed Info:
Completed Area Name: PROJECT WIDE
Completed Sub Area Name: Not reported
Completed Document Type: Preliminary Assessment Report
Completed Date: 05/09/1989
Comments: PRELIM ASSESS DONE PA CONCLUSION - MEDIUM PRIORITY SITE INSPECTION REQUIRED

Completed Area Name: PROJECT WIDE
Completed Sub Area Name: Not reported
Completed Document Type: Site Screening
Completed Date: 03/15/1988
Comments: SITE SCREENING DONE PA HIGH RECOM. TO VERIFY IF THERE IS ANY MATERIAL IN SUMPS ON SITE.

Completed Area Name: PROJECT WIDE
Completed Sub Area Name: Not reported
Completed Document Type: * Discovery
Completed Date: 06/21/1982
Comments: FACILITY IDENTIFIED ID FROM 1982 DOHS DMI FILE LISTING. SIC=3533 OIL FIELD MACHINERY.

Future Area Name: Not reported
Future Sub Area Name: Not reported
Future Document Type: Not reported
Future Due Date: Not reported
Schedule Area Name: Not reported
Schedule Sub Area Name: Not reported
Schedule Document Type: Not reported
Schedule Due Date: Not reported
Schedule Revised Date: Not reported

HIST CORTESE:
edr_fname: CAMCO, INC
edr_fadd1: 191 STANLEY
City,State,Zip: VENTURA, CA 93001
Region: CORTESE
Facility County Code: 56
Reg By: CALSI
Reg Id: 56350120

X167 **CAMCO** **SEMS-ARCHIVE** **1003879434**
ENE **191 STANLEY AVE** **CAD982505125**
1/4-1/2 **VENTURA, CA 93001**
0.387 mi.
2044 ft. **Site 2 of 2 in cluster X**

Relative: **Higher**
Actual: **88 ft.**

SEMS Archive:
Site ID: 0903597
EPA ID: CAD982505125
Name: CAMCO
Address: 191 STANLEY AVE

CAMCO (Continued) **1003879434**

Address 2: Not reported
City,State,Zip: VENTURA, CA 93001
Cong District: 19
FIPS Code: 06111
FF: N
NPL: Not on the NPL
Non NPL Status: NFRAP-Site does not qualify for the NPL based on existing information

SEMS Archive Detail:

Region: 09
Site ID: 0903597
EPA ID: CAD982505125
Site Name: CAMCO
NPL: N
FF: N
OU: 00
Action Code: VS
Action Name: ARCH SITE
SEQ: 1
Start Date: Not reported
Finish Date: 1989-07-24 04:00:00
Qual: Not reported
Current Action Lead: EPA Perf In-Hse

Region: 09
Site ID: 0903597
EPA ID: CAD982505125
Site Name: CAMCO
NPL: N
FF: N
OU: 00
Action Code: DS
Action Name: DISCVRY
SEQ: 1
Start Date: 1989-05-04 04:00:00
Finish Date: 1989-05-04 04:00:00
Qual: Not reported
Current Action Lead: St Perf

Region: 09
Site ID: 0903597
EPA ID: CAD982505125
Site Name: CAMCO
NPL: N
FF: N
OU: 00
Action Code: PA
Action Name: PA
SEQ: 1
Start Date: Not reported
Finish Date: 1989-07-24 04:00:00
Qual: N
Current Action Lead: St Perf

Y168 **HAUSSLER OIL** **CA LUST** **S104161000**
ESE **283 LEWIS ST** **CA Cortese** **N/A**
1/4-1/2 **VENTURA, CA 93001** **CA HIST CORTESE**
0.406 mi. **CA CERS**
2144 ft. **Site 1 of 5 in cluster Y**

Relative: Higher

Actual: 71 ft.

LUST:

Name:	HAUSSLER OIL
Address:	283 LEWIS ST
City,State,Zip:	VENTURA, CA 93001
Lead Agency:	VENTURA COUNTY
Case Type:	LUST Cleanup Site
Geo Track:	http://geotracker.waterboards.ca.gov/profile_report.asp?global_id=T0611101008
Global Id:	T0611101008
Latitude:	34.2956129
Longitude:	-119.2994267
Status:	Completed - Case Closed
Status Date:	10/27/2004
Case Worker:	DBW
RB Case Number:	C95110
Local Agency:	VENTURA COUNTY
File Location:	Local Agency
Local Case Number:	95110
Potential Media Affect:	Other Groundwater (uses other than drinking water)
Potential Contaminants of Concern:	Diesel
Site History:	Not reported

LUST:

Global Id:	T0611101008
Contact Type:	Regional Board Caseworker
Contact Name:	DANIEL PIROTTON
Organization Name:	LOS ANGELES RWQCB (REGION 4)
Address:	Not reported
City:	R4 UNKNOWN
Email:	dpirotton@waterboards.ca.gov
Phone Number:	2135766714

Global Id:	T0611101008
Contact Type:	Local Agency Caseworker
Contact Name:	DIANE B. WAHL
Organization Name:	VENTURA COUNTY
Address:	800 S. VICTORIA AVE.
City:	VENTURA
Email:	diane.wahl@ventura.org
Phone Number:	8056545040

LUST:

Global Id:	T0611101008
Action Type:	RESPONSE
Date:	07/14/2008
Action:	Correspondence

Global Id:	T0611101008
Action Type:	RESPONSE
Date:	02/23/2004
Action:	Soil and Water Investigation Report

Global Id:	T0611101008
Action Type:	RESPONSE

HAUSSLER OIL (Continued) **S104161000**

Date: 04/09/2004
Action: Other Report / Document

Global Id: T0611101008
Action Type: ENFORCEMENT
Date: 10/27/2004
Action: Closure/No Further Action Letter

Global Id: T0611101008
Action Type: ENFORCEMENT
Date: 07/08/2003
Action: File review

Global Id: T0611101008
Action Type: Other
Date: 07/08/1988
Action: Leak Discovery

Global Id: T0611101008
Action Type: Other
Date: 07/08/1988
Action: Leak Reported

Global Id: T0611101008
Action Type: ENFORCEMENT
Date: 07/21/2004
Action: LOP Case Closure Summary to RB

Global Id: T0611101008
Action Type: ENFORCEMENT
Date: 12/19/2003
Action: * Historical Enforcement

Global Id: T0611101008
Action Type: ENFORCEMENT
Date: 08/05/2003
Action: File review

Global Id: T0611101008
Action Type: ENFORCEMENT
Date: 07/31/2003
Action: File review

Global Id: T0611101008
Action Type: ENFORCEMENT
Date: 01/12/2004
Action: * Historical Enforcement

Global Id: T0611101008
Action Type: ENFORCEMENT
Date: 03/12/2004
Action: * Historical Enforcement

Global Id: T0611101008
Action Type: ENFORCEMENT
Date: 08/11/2003
Action: * Historical Enforcement

HAUSSLER OIL (Continued) **S104161000**

Global Id: T0611101008
Action Type: ENFORCEMENT
Date: 08/06/2003
Action: File review

LUST:
Global Id: T0611101008
Status: Open - Case Begin Date
Status Date: 07/08/1988

Global Id: T0611101008
Status: Open - Site Assessment
Status Date: 07/08/1988

Global Id: T0611101008
Status: Open - Site Assessment
Status Date: 10/04/2002

Global Id: T0611101008
Status: Open - Site Assessment
Status Date: 01/05/2004

Global Id: T0611101008
Status: Completed - Case Closed
Status Date: 10/27/2004

LUST REG 4:
Region: 4
Regional Board: 04
County: Ventura
Facility Id: C-95110
Status: Preliminary site assessment underway
Substance: Diesel
Substance Quantity: Not reported
Local Case No: 95110
Case Type: Groundwater
Abatement Method Used at the Site: Not reported
Global ID: T0611101008
W Global ID: Not reported
Staff: UNK
Local Agency: 56000L
Cross Street: Not reported
Enforcement Type: LFOR
Date Leak Discovered: 7/8/1988
Date Leak First Reported: 7/8/1988
Date Leak Record Entered: Not reported
Date Confirmation Began: 7/8/1988
Date Leak Stopped: Not reported
Date Case Last Changed on Database: Not reported
Date the Case was Closed: Not reported
How Leak Discovered: Not reported
How Leak Stopped: Not reported
Cause of Leak: Not reported
Leak Source: Not reported
Operator: Not reported

HAUSSLER OIL (Continued) **S104161000**

Water System:	Not reported	
Well Name:	Not reported	
Approx. Dist To Production Well (ft):		22992.036320034743135337390268
Source of Cleanup Funding:		F
Preliminary Site Assessment Workplan Submitted:		10/4/2002
Preliminary Site Assessment Began:		1/5/2004
Pollution Characterization Began:		Not reported
Remediation Plan Submitted:		Not reported
Remedial Action Underway:		Not reported
Post Remedial Action Monitoring Began:		Not reported
Enforcement Action Date:		Not reported
Historical Max MTBE Date:		Not reported
Hist Max MTBE Conc in Groundwater:		Not reported
Hist Max MTBE Conc in Soil:		Not reported
Significant Interim Remedial Action Taken:		Not reported
GW Qualifier:	Not reported	
Soil Qualifier:	Not reported	
Organization:	Not reported	
Owner Contact:	Not reported	
Responsible Party:	GRAVES FAMILY LP	
RP Address:	Not reported	
Program:	LUST	
Lat/Long:	34.2956129 / -1	
Local Agency Staff:	DBW	
Beneficial Use:	AGR, IND	
Priority:	Not reported	
Cleanup Fund Id:	Not reported	
Suspended:	Not reported	
Assigned Name:	Not reported	
Summary:	Not reported	

VENTURA CO. LUST:

Name:	HAUSSLER OIL
Address:	283 LEWIS ST
City:	VENTURA
Region:	VENTURA
Facility ID:	95110
Status:	Case Closed

CORTESE:

Name:	HAUSSLER OIL
Address:	283 LEWIS ST
City,State,Zip:	VENTURA, CA 93001
Region:	CORTESE
Envirostor Id:	Not reported
Global ID:	T0611101008
Site/Facility Type:	LUST CLEANUP SITE
Cleanup Status:	COMPLETED - CASE CLOSED
Status Date:	Not reported
Site Code:	Not reported
Latitude:	Not reported
Longitude:	Not reported
Owner:	Not reported
Enf Type:	Not reported
Swat R:	Not reported
Flag:	active

HAUSSLER OIL (Continued) **S104161000**

Order No: Not reported
Waste Discharge System No: Not reported
Effective Date: Not reported
Region 2: Not reported
WID Id: Not reported
Solid Waste Id No: Not reported
Waste Management Uit Name: Not reported
File Name: Active Open

HIST CORTESE:
edr_fname: HAUSSLER OIL
edr_fadd1: 283 LEWIS
City,State,Zip: VENTURA, CA 93001
Region: CORTESE
Facility County Code: 56
Reg By: LTNKA
Reg Id: C-95110

CERS:
Name: HAUSSLER OIL
Address: 283 LEWIS ST
City,State,Zip: VENTURA, CA 93001
Site ID: 239671
CERS ID: T0611101008
CERS Description: Leaking Underground Storage Tank Cleanup Site

Affiliation:
Affiliation Type Desc: Local Agency Caseworker
Entity Name: DIANE B. WAHL - VENTURA COUNTY
Entity Title: Not reported
Affiliation Address: 800 S. VICTORIA AVE.
Affiliation City: VENTURA
Affiliation State: CA
Affiliation Country: Not reported
Affiliation Zip: Not reported
Affiliation Phone: 8056545040,

Affiliation Type Desc: Regional Board Caseworker
Entity Name: DANIEL PIROTTON - LOS ANGELES RWQCB (REGION 4)
Entity Title: Not reported
Affiliation Address: Not reported
Affiliation City: R4 UNKNOWN
Affiliation State: CA
Affiliation Country: Not reported
Affiliation Zip: Not reported
Affiliation Phone: 2135766714,

Z169 **VENTURA TOOL COMPANY** **CA ENVIROSTOR** **S101482884**
NE **2220 NORTH VENTURA AVENUE** **N/A**
1/4-1/2 **VENTURA, CA 93001**
0.411 mi.
2171 ft. **Site 1 of 5 in cluster Z**

Relative:
Higher

Actual:
107 ft.

ENVIROSTOR:

Name:	VENTURA TOOL COMPANY
Address:	2220 NORTH VENTURA AVENUE
City,State,Zip:	VENTURA, CA 93001
Facility ID:	56340061
Status:	Refer: Other Agency
Status Date:	08/31/1995
Site Code:	Not reported
Site Type:	Historical
Site Type Detailed:	* Historical
Acres:	Not reported
NPL:	NO
Regulatory Agencies:	NONE SPECIFIED
Lead Agency:	NONE SPECIFIED
Program Manager:	Not reported
Supervisor:	* Mmonroy
Division Branch:	Cleanup Chatsworth
Assembly:	37
Senate:	19
Special Program:	* CERC2
Restricted Use:	NO
Site Mgmt Req:	NONE SPECIFIED
Funding:	Not reported
Latitude:	34.30287
Longitude:	-119.2937
APN:	069004218
Past Use:	NONE SPECIFIED
Potential COC:	* HYDROCARBON SOLVENTS * Metals - Other Inorganic Solid Waste * Sludge - Paint * UNSPECIFIED ACID SOLUTION * UNSPECIFIED OIL CONTAINING WASTE * UNSPECIFIED SLUDGE WASTE * UNSPECIFIED SOLVENT MIXTURES * WASTE OIL & MIXED OIL * OTHER PESTICIDE CONTAINERS, 30 GALLONS OR MORE
Confirmed COC:	NONE SPECIFIED
Potential Description:	NONE SPECIFIED
Alias Name:	VETCO OFFSHORE (VENTURA TOOL DIVISION)
Alias Type:	Alternate Name
Alias Name:	069004218
Alias Type:	APN
Alias Name:	CAD982359549
Alias Type:	CERCLIS ID
Alias Name:	56340061
Alias Type:	Envirostor ID Number

Completed Info:

Completed Area Name:	PROJECT WIDE
Completed Sub Area Name:	Not reported
Completed Document Type:	Site Screening
Completed Date:	10/25/1994
Comments:	CalSites Validation Program confirms NFA for DTSC.
Completed Area Name:	PROJECT WIDE
Completed Sub Area Name:	Not reported
Completed Document Type:	Preliminary Assessment Report
Completed Date:	07/18/1989

VENTURA TOOL COMPANY (Continued) **S101482884**

Comments: Preliminary Assessment Done: No further action is determined under Cercla and State Programs. Site has been referred to Ventura County for management of hazardous waste activity. Only recyclable waste is generated at this location.

Completed Area Name: PROJECT WIDE
Completed Sub Area Name: Not reported
Completed Document Type: Site Screening
Completed Date: 04/14/1987
Comments: Site Screening Done.

Completed Area Name: PROJECT WIDE
Completed Sub Area Name: Not reported
Completed Document Type: * Discovery
Completed Date: 11/07/1983
Comments: Facility Identified: Pac Tel Dir 1952, Dir 1961 - located on Stanley Avenue. Acetylene, blacksmith, iron, steel fabrica- tion. Ventura Oil Field - equipment & supplies. Welding. Vetco - mfg of oil-field equipment, well tools. Records Search: County Engineering order to properly dispose of waste (09/01/83).

Future Area Name: Not reported
Future Sub Area Name: Not reported
Future Document Type: Not reported
Future Due Date: Not reported
Schedule Area Name: Not reported
Schedule Sub Area Name: Not reported
Schedule Document Type: Not reported
Schedule Due Date: Not reported
Schedule Revised Date: Not reported

Z170 **VENTURA TOOL CO** **SEMS-ARCHIVE** **1003879072**
NE **2220 N VENTURA AVE** **CAD982359549**
1/4-1/2 **VENTURA, CA 93001**
0.411 mi.
2171 ft. **Site 2 of 5 in cluster Z**

Relative: Higher
Actual: 107 ft.

SEMS Archive:
Site ID: 0902580
EPA ID: CAD982359549
Name: VENTURA TOOL CO
Address: 2220 N VENTURA AVE
Address 2: Not reported
City,State,Zip: VENTURA, CA 93001
Cong District: 19
FIPS Code: 06111
FF: N
NPL: Not on the NPL
Non NPL Status: NFRAP-Site does not qualify for the NPL based on existing information

SEMS Archive Detail:
Region: 09
Site ID: 0902580
EPA ID: CAD982359549
Site Name: VENTURA TOOL CO
NPL: N
FF: N
OU: 00

VENTURA TOOL CO (Continued) **1003879072**

Action Code:	VS
Action Name:	ARCH SITE
SEQ:	1
Start Date:	Not reported
Finish Date:	1989-12-19 05:00:00
Qual:	Not reported
Current Action Lead:	EPA Perf In-Hse
Region:	09
Site ID:	0902580
EPA ID:	CAD982359549
Site Name:	VENTURA TOOL CO
NPL:	N
FF:	N
OU:	00
Action Code:	DS
Action Name:	DISCVRY
SEQ:	1
Start Date:	1987-11-01 05:00:00
Finish Date:	1987-11-01 05:00:00
Qual:	Not reported
Current Action Lead:	St Perf
Region:	09
Site ID:	0902580
EPA ID:	CAD982359549
Site Name:	VENTURA TOOL CO
NPL:	N
FF:	N
OU:	00
Action Code:	PA
Action Name:	PA
SEQ:	1
Start Date:	Not reported
Finish Date:	1989-12-19 05:00:00
Qual:	N
Current Action Lead:	St Perf

Y171 **CLARK ENGINEERING** **CA LUST** **S101700130**
ESE **313 LEWIS ST** **CA VENTURA CO. BWT** **N/A**
1/4-1/2 **VENTURA, CA 93001** **CA Cortese**
0.428 mi. **CA HIST CORTESE**
2259 ft. **Site 2 of 5 in cluster Y** **CA CERS**

Relative:
Higher

Actual:
73 ft.

LUST:

Name:	CLARK ENGINEERING
Address:	313 LEWIS ST
City,State,Zip:	VENTURA, CA 93001
Lead Agency:	VENTURA COUNTY
Case Type:	LUST Cleanup Site
Geo Track:	http://geotracker.waterboards.ca.gov/profile_report.asp?global_id=T0611101017
Global Id:	T0611101017
Latitude:	34.2940232
Longitude:	-119.292176
Status:	Completed - Case Closed
Status Date:	01/24/2002
Case Worker:	Not reported

CLARK ENGINEERING (Continued) **S101700130**

RB Case Number: C-95119
Local Agency: Not reported
File Location: Not reported
Local Case Number: 95119
Potential Media Affect: Other Groundwater (uses other than drinking water)
Potential Contaminants of Concern: Gasoline
Site History: Not reported

LUST:
Global Id: T0611101017
Contact Type: Regional Board Caseworker
Contact Name: DANIEL PIROTTON
Organization Name: LOS ANGELES RWQCB (REGION 4)
Address: Not reported
City: R4 UNKNOWN
Email: dpirotton@waterboards.ca.gov
Phone Number: 2135766714

LUST:
Global Id: T0611101017
Action Type: Other
Date: 11/23/1987
Action: Leak Reported

Global Id: T0611101017
Action Type: ENFORCEMENT
Date: 01/24/2002
Action: Closure/No Further Action Letter

Global Id: T0611101017
Action Type: Other
Date: 11/23/1987
Action: Leak Discovery

LUST:
Global Id: T0611101017
Status: Open - Case Begin Date
Status Date: 11/23/1987

Global Id: T0611101017
Status: Open - Site Assessment
Status Date: 11/23/1987

Global Id: T0611101017
Status: Completed - Case Closed
Status Date: 01/24/2002

LUST REG 4:
Region: 4
Regional Board: 04
County: Ventura
Facility Id: C-95119
Status: Case Closed
Substance: Gasoline
Substance Quantity: Not reported

CLARK ENGINEERING (Continued) **S101700130**

Local Case No:	95119	
Case Type:	Groundwater	
Abatement Method Used at the Site:		Not reported
Global ID:	T0611101017	
W Global ID:	Not reported	
Staff:	UNK	
Local Agency:	56000L	
Cross Street:	Not reported	
Enforcement Type:	CLOS	
Date Leak Discovered:	11/23/1987	
Date Leak First Reported:		11/23/1987
Date Leak Record Entered:	Not reported	
Date Confirmation Began:	Not reported	
Date Leak Stopped:	Not reported	
Date Case Last Changed on Database:		Not reported
Date the Case was Closed:		1/24/2002
How Leak Discovered:	Not reported	
How Leak Stopped:	Not reported	
Cause of Leak:	Not reported	
Leak Source:	Not reported	
Operator:	Not reported	
Water System:	Not reported	
Well Name:	Not reported	
Approx. Dist To Production Well (ft):		21726.509117044606353887692061
Source of Cleanup Funding:		F
Preliminary Site Assessment Workplan Submitted:		11/23/1987
Preliminary Site Assessment Began:		Not reported
Pollution Characterization Began:		Not reported
Remediation Plan Submitted:		Not reported
Remedial Action Underway:		Not reported
Post Remedial Action Monitoring Began:		Not reported
Enforcement Action Date:		Not reported
Historical Max MTBE Date:		Not reported
Hist Max MTBE Conc in Groundwater:		Not reported
Hist Max MTBE Conc in Soil:		Not reported
Significant Interim Remedial Action Taken:		Not reported
GW Qualifier:	Not reported	
Soil Qualifier:	Not reported	
Organization:	Not reported	
Owner Contact:	Not reported	
Responsible Party:	DON CLARK	
RP Address:	2235 N. VENTURA AVE.	
Program:	LUST	
Lat/Long:	34.2994348 / -1	
Local Agency Staff:	DCS	
Beneficial Use:	Not reported	
Priority:	Not reported	
Cleanup Fund Id:	Not reported	
Suspended:	Not reported	
Assigned Name:	Not reported	
Summary:	Not reported	

VENTURA CO. LUST:

Name:	CLARK ENGINEERING
Address:	313 LEWIS ST
City:	VENTURA
Region:	VENTURA

CLARK ENGINEERING (Continued) **S101700130**

Facility ID: 95119
Status: Case Closed

VENTURA CO. BWT:
Name: CLARK ENGINEERING CONST INC
Address: 313 LEWIS ST
City,State,Zip: VENTURA, CA
Facility ID: HM 2932
Program: Not reported

CORTESE:
Name: CLARK ENGINEERING
Address: 313 LEWIS ST
City,State,Zip: VENTURA, CA 93001
Region: CORTESE
Envirostor Id: Not reported
Global ID: T0611101017
Site/Facility Type: LUST CLEANUP SITE
Cleanup Status: COMPLETED - CASE CLOSED
Status Date: Not reported
Site Code: Not reported
Latitude: Not reported
Longitude: Not reported
Owner: Not reported
Enf Type: Not reported
Swat R: Not reported
Flag: active
Order No: Not reported
Waste Discharge System No: Not reported
Effective Date: Not reported
Region 2: Not reported
WID Id: Not reported
Solid Waste Id No: Not reported
Waste Management Uit Name: Not reported
File Name: Active Open

HIST CORTESE:
edr_fname: CLARK ENGINEERING
edr_fadd1: 313 LEWIS
City,State,Zip: VENTURA, CA 93001
Region: CORTESE
Facility County Code: 56
Reg By: LTNKA
Reg Id: C-95119

CERS:
Name: CLARK ENGINEERING
Address: 313 LEWIS ST
City,State,Zip: VENTURA, CA 93001
Site ID: 198115
CERS ID: T0611101017
CERS Description: Leaking Underground Storage Tank Cleanup Site

Affiliation:
Affiliation Type Desc: Regional Board Caseworker
Entity Name: DANIEL PIROTTON - LOS ANGELES RWQCB (REGION 4)

CLARK ENGINEERING (Continued) **S101700130**

Entity Title:	Not reported
Affiliation Address:	Not reported
Affiliation City:	R4 UNKNOWN
Affiliation State:	CA
Affiliation Country:	Not reported
Affiliation Zip:	Not reported
Affiliation Phone:	2135766714,

Y172 **RUBOTTOM CABINETS** **CA LUST** **S103684157**
ESE **320 LEWIS ST** **CA VENTURA CO. BWT** **N/A**
1/4-1/2 **VENTURA, CA 93001** **CA Cortese**
0.435 mi. **CA HIST CORTESE**
2296 ft. **Site 3 of 5 in cluster Y** **CA CERS**

Relative:
Higher

Actual:
73 ft.

LUST:

Name:	RUBOTTOM CABINETS
Address:	320 LEWIS ST
City,State,Zip:	VENTURA, CA 93001
Lead Agency:	VENTURA COUNTY
Case Type:	LUST Cleanup Site
Geo Track:	http://geotracker.waterboards.ca.gov/profile_report.asp?global_id=T0611101009
Global Id:	T0611101009
Latitude:	34.293966
Longitude:	-119.2920234
Status:	Completed - Case Closed
Status Date:	08/01/1995
Case Worker:	Not reported
RB Case Number:	C-95111
Local Agency:	Not reported
File Location:	Not reported
Local Case Number:	95111
Potential Media Affect:	Soil
Potential Contaminants of Concern:	Gasoline
Site History:	Not reported

LUST:

Global Id:	T0611101009
Contact Type:	Regional Board Caseworker
Contact Name:	DANIEL PIROTTON
Organization Name:	LOS ANGELES RWQCB (REGION 4)
Address:	Not reported
City:	R4 UNKNOWN
Email:	dpirotton@waterboards.ca.gov
Phone Number:	2135766714

LUST:

Global Id:	T0611101009
Action Type:	Other
Date:	09/21/1987
Action:	Leak Reported

Global Id:	T0611101009
Action Type:	Other
Date:	09/21/1987
Action:	Leak Discovery

RUBOTTOM CABINETS (Continued) **S103684157**

LUST:

Global Id:	T0611101009
Status:	Open - Case Begin Date
Status Date:	09/21/1987
Global Id:	T0611101009
Status:	Open - Site Assessment
Status Date:	09/21/1987
Global Id:	T0611101009
Status:	Completed - Case Closed
Status Date:	08/01/1995

LUST REG 4:

Region:	4	
Regional Board:	04	
County:	Ventura	
Facility Id:	C-95111	
Status:	Case Closed	
Substance:	Gasoline	
Substance Quantity:	Not reported	
Local Case No:	95111	
Case Type:	Soil	
Abatement Method Used at the Site:		Not reported
Global ID:	T0611101009	
W Global ID:	Not reported	
Staff:	UNK	
Local Agency:	56000L	
Cross Street:	Not reported	
Enforcement Type:	Not reported	
Date Leak Discovered:	9/21/1987	
Date Leak First Reported:		9/21/1987
Date Leak Record Entered:	Not reported	
Date Confirmation Began:	9/21/1987	
Date Leak Stopped:	Not reported	
Date Case Last Changed on Database:		Not reported
Date the Case was Closed:		8/1/1995
How Leak Discovered:	Not reported	
How Leak Stopped:	Not reported	
Cause of Leak:	Not reported	
Leak Source:	Not reported	
Operator:	Not reported	
Water System:	Not reported	
Well Name:	Not reported	
Approx. Dist To Production Well (ft):		22992.036320034743135337390268
Source of Cleanup Funding:		F
Preliminary Site Assessment Workplan Submitted:		9/21/1987
Preliminary Site Assessment Began:		8/1/1995
Pollution Characterization Began:		Not reported
Remediation Plan Submitted:		Not reported
Remedial Action Underway:		Not reported
Post Remedial Action Monitoring Began:		Not reported
Enforcement Action Date:		Not reported
Historical Max MTBE Date:		Not reported
Hist Max MTBE Conc in Groundwater:		Not reported

RUBOTTOM CABINETS (Continued) **S103684157**

Hist Max MTBE Conc in Soil: Not reported
Significant Interim Remedial Action Taken: Not reported
GW Qualifier: Not reported
Soil Qualifier: Not reported
Organization: Not reported
Owner Contact: Not reported
Responsible Party: RUBOTTOM CABINETS
RP Address: Not reported
Program: LUST
Lat/Long: 34.2956129 / -1
Local Agency Staff: EHD
Beneficial Use: Not reported
Priority: Not reported
Cleanup Fund Id: Not reported
Suspended: Not reported
Assigned Name: Not reported
Summary: Not reported

VENTURA CO. LUST:
Name: RUBOTTOM CABINETS
Address: 320 LEWIS ST
City: VENTURA
Region: VENTURA
Facility ID: 95111
Status: Case Closed

VENTURA CO. BWT:
Name: RUBOTTOM CABINETS
Address: 320 LEWIS ST.
City,State,Zip: VENTURA, CA
Facility ID: BP 2009
Program: Not reported

Name: RUBOTTOM CABINETS
Address: 320 LEWIS ST.
City,State,Zip: VENTURA, CA
Facility ID: HM 713
Program: Not reported

CORTESE:
Name: RUBOTTOM CABINETS
Address: 320 LEWIS ST
City,State,Zip: VENTURA, CA 93001
Region: CORTESE
Envirostor Id: Not reported
Global ID: T0611101009
Site/Facility Type: LUST CLEANUP SITE
Cleanup Status: COMPLETED - CASE CLOSED
Status Date: Not reported
Site Code: Not reported
Latitude: Not reported
Longitude: Not reported
Owner: Not reported
Enf Type: Not reported
Swat R: Not reported
Flag: active

RUBOTTOM CABINETS (Continued) **S103684157**

Order No:	Not reported
Waste Discharge System No:	Not reported
Effective Date:	Not reported
Region 2:	Not reported
WID Id:	Not reported
Solid Waste Id No:	Not reported
Waste Management Uit Name:	Not reported
File Name:	Active Open

HIST CORTESE:

edr_fname:	RUBOTTOM CABINETS
edr_fadd1:	320 LEWIS
City,State,Zip:	VENTURA, CA 93001
Region:	CORTESE
Facility County Code:	56
Reg By:	LTNKA
Reg Id:	C-95111

CERS:

Name:	RUBOTTOM CABINETS
Address:	320 LEWIS ST
City,State,Zip:	VENTURA, CA 93001
Site ID:	198546
CERS ID:	T0611101009
CERS Description:	Leaking Underground Storage Tank Cleanup Site

Affiliation:

Affiliation Type Desc:	Regional Board Caseworker
Entity Name:	DANIEL PIROTTON - LOS ANGELES RWQCB (REGION 4)
Entity Title:	Not reported
Affiliation Address:	Not reported
Affiliation City:	R4 UNKNOWN
Affiliation State:	CA
Affiliation Country:	Not reported
Affiliation Zip:	Not reported
Affiliation Phone:	2135766714,

173
East
1/4-1/2
0.444 mi.
2346 ft.

STANLEY AVENUE COMPANY **CA CPS-SLIC** **S104404980**
255 STANLEY **N/A**
VENTURA, CA 93001

Relative:
Higher

Actual:
91 ft.

SLIC REG 4:

Region:	4
Facility Status:	No further action required
SLIC:	0785
Substance:	Metal
Staff:	John Geroch

AA174 **GASCO** **CA LUST** **S105974907**
SSE **774 VENTURA AVE** **CA Cortese** **N/A**
1/4-1/2 **VENTURA, CA 93001**
0.445 mi.
2347 ft. **Site 1 of 2 in cluster AA**

Relative: **Lower**

Actual: **53 ft.**

LUST REG 4:

Region:	4	
Regional Board:	04	
County:	Ventura	
Facility Id:	C-03027	
Status:	Leak being confirmed	
Substance:	Gasoline	
Substance Quantity:	Not reported	
Local Case No:	03027	
Case Type:	Soil	
Abatement Method Used at the Site:		Not reported
Global ID:	T0611107582	
W Global ID:	Not reported	
Staff:	UNK	
Local Agency:	56000L	
Cross Street:	KELLOG	
Enforcement Type:	FREV	
Date Leak Discovered:	4/1/2003	
Date Leak First Reported:		6/24/2003
Date Leak Record Entered:	Not reported	
Date Confirmation Began:	6/24/2003	
Date Leak Stopped:	4/1/2003	
Date Case Last Changed on Database:		Not reported
Date the Case was Closed:		Not reported
How Leak Discovered:	OM	
How Leak Stopped:	RPP	
Cause of Leak:	Structure Failure	
Leak Source:	Piping	
Operator:	Not reported	
Water System:	Not reported	
Well Name:	Not reported	
Approx. Dist To Production Well (ft):		Not reported
Source of Cleanup Funding:		Piping
Preliminary Site Assessment Workplan Submitted:		Not reported
Preliminary Site Assessment Began:		Not reported
Pollution Characterization Began:		Not reported
Remediation Plan Submitted:		Not reported
Remedial Action Underway:		Not reported
Post Remedial Action Monitoring Began:		Not reported
Enforcement Action Date:		Not reported
Historical Max MTBE Date:		Not reported
Hist Max MTBE Conc in Groundwater:		Not reported
Hist Max MTBE Conc in Soil:		Not reported
Significant Interim Remedial Action Taken:		Not reported
GW Qualifier:	Not reported	
Soil Qualifier:	Not reported	
Organization:	Not reported	
Owner Contact:	Not reported	
Responsible Party:	BOB TRIBBLE	
RP Address:	2060 KNOLL DR., STE 201	
Program:	LUST	
Lat/Long:	0 / 0	
Local Agency Staff:	KCK	

GASCO (Continued) **S105974907**

Beneficial Use: Not reported
Priority: Not reported
Cleanup Fund Id: Not reported
Suspended: Not reported
Assigned Name: Not reported
Summary: Not reported

VENTURA CO. LUST:
Name: GASCO
Address: 774 VENTURA AVE
City: VENTURA
Region: VENTURA
Facility ID: 03027
Status: Case Closed

CORTESE:
Name: GASCO
Address: 774 VENTURA AVE
City,State,Zip: VENTURA, CA 93001
Region: CORTESE
Envirostor Id: Not reported
Global ID: T0611107582
Site/Facility Type: LUST CLEANUP SITE
Cleanup Status: COMPLETED - CASE CLOSED
Status Date: Not reported
Site Code: Not reported
Latitude: Not reported
Longitude: Not reported
Owner: Not reported
Enf Type: Not reported
Swat R: Not reported
Flag: active
Order No: Not reported
Waste Discharge System No: Not reported
Effective Date: Not reported
Region 2: Not reported
WID Id: Not reported
Solid Waste Id No: Not reported
Waste Management Uit Name: Not reported
File Name: Active Open

AA175 **DESERT PETROLEUM S/S #106** **CA LUST** **S102428769**
SSE **774 VENTURA AVE** **CA Cortese** **N/A**
1/4-1/2 **VENTURA, CA 93001** **CA HIST CORTESE**
0.445 mi. **CA CERS**
2347 ft. **Site 2 of 2 in cluster AA**

Relative:
Lower

Actual:
53 ft.

LUST:
Name: DESERT PETROLEUM S/S #106
Address: 774 VENTURA AVE
City,State,Zip: VENTURA, CA 93001
Lead Agency: VENTURA COUNTY
Case Type: LUST Cleanup Site
Geo Track: http://geotracker.waterboards.ca.gov/profile_report.asp?global_id=T0611100938
Global Id: T0611100938
Latitude: 34.290345
Longitude: -119.297824

DESERT PETROLEUM S/S #106 (Continued) **S102428769**

Status: Completed - Case Closed
Status Date: 07/02/1997
Case Worker: Not reported
RB Case Number: C-95038
Local Agency: Not reported
File Location: Not reported
Local Case Number: 95038
Potential Media Affect: Other Groundwater (uses other than drinking water)
Potential Contaminants of Concern: Gasoline
Site History: Not reported

LUST:
Global Id: T0611100938
Contact Type: Regional Board Caseworker
Contact Name: DANIEL PIROTTON
Organization Name: LOS ANGELES RWQCB (REGION 4)
Address: Not reported
City: R4 UNKNOWN
Email: dpirotton@waterboards.ca.gov
Phone Number: 2135766714

LUST:
Global Id: T0611100938
Action Type: Other
Date: 03/21/1988
Action: Leak Reported

Global Id: T0611100938
Action Type: Other
Date: 03/21/1988
Action: Leak Discovery

LUST:
Global Id: T0611100938
Status: Open - Case Begin Date
Status Date: 02/15/1988

Global Id: T0611100938
Status: Open - Site Assessment
Status Date: 02/15/1988

Global Id: T0611100938
Status: Open - Site Assessment
Status Date: 03/28/1988

Global Id: T0611100938
Status: Open - Site Assessment
Status Date: 08/03/1990

Global Id: T0611100938
Status: Open - Remediation
Status Date: 11/06/1996

Global Id: T0611100938
Status: Open - Verification Monitoring
Status Date: 03/01/1997

DESERT PETROLEUM S/S #106 (Continued) **S102428769**

Global Id: T0611100938
Status: Completed - Case Closed
Status Date: 07/02/1997

Name: GASCO
Address: 774 VENTURA AVE
City,State,Zip: VENTURA, CA 93001
Lead Agency: VENTURA COUNTY
Case Type: LUST Cleanup Site
Geo Track: http://geotracker.waterboards.ca.gov/profile_report.asp?global_id=T0611107582
Global Id: T0611107582
Latitude: 34.39781
Longitude: -119.299753
Status: Completed - Case Closed
Status Date: 11/03/2004
Case Worker: Not reported
RB Case Number: C03027
Local Agency: VENTURA, CITY OF
File Location: Not reported
Local Case Number: 03027
Potential Media Affect: Soil
Potential Contaminants of Concern: Gasoline
Site History: Not reported

LUST:
Global Id: T0611107582
Contact Type: Regional Board Caseworker
Contact Name: DANIEL PIROTTON
Organization Name: LOS ANGELES RWQCB (REGION 4)
Address: Not reported
City: R4 UNKNOWN
Email: dpirotton@waterboards.ca.gov
Phone Number: 2135766714

LUST:
Global Id: T0611107582
Action Type: ENFORCEMENT
Date: 01/01/2016
Action: File review

Global Id: T0611107582
Action Type: Other
Date: 04/01/2003
Action: Leak Discovery

Global Id: T0611107582
Action Type: ENFORCEMENT
Date: 08/29/2003
Action: File review

Global Id: T0611107582
Action Type: Other
Date: 06/24/2003
Action: Leak Reported

Global Id: T0611107582

DESERT PETROLEUM S/S #106 (Continued) **S102428769**

Action Type: ENFORCEMENT
Date: 11/03/2004
Action: Closure/No Further Action Letter

Global Id: T0611107582
Action Type: Other
Date: 04/01/2003
Action: Leak Stopped

LUST:
Global Id: T0611107582
Status: Open - Case Begin Date
Status Date: 04/01/2003

Global Id: T0611107582
Status: Open - Site Assessment
Status Date: 06/24/2003

Global Id: T0611107582
Status: Completed - Case Closed
Status Date: 11/03/2004

LUST REG 4:
Region: 4
Regional Board: 04
County: Ventura
Facility Id: C-95038
Status: Case Closed
Substance: Gasoline
Substance Quantity: Not reported
Local Case No: 95038
Case Type: Groundwater
Abatement Method Used at the Site: Excavate and Dispose
Global ID: T0611100938
W Global ID: Not reported
Staff: UNK
Local Agency: 56000L
Cross Street: Not reported
Enforcement Type: Not reported
Date Leak Discovered: 3/21/1988
Date Leak First Reported: 3/21/1988
Date Leak Record Entered: Not reported
Date Confirmation Began: 3/28/1988
Date Leak Stopped: Not reported
Date Case Last Changed on Database: Not reported
Date the Case was Closed: 7/2/1997
How Leak Discovered: Not reported
How Leak Stopped: Not reported
Cause of Leak: Not reported
Leak Source: Not reported
Operator: Not reported
Water System: Not reported
Well Name: Not reported
Approx. Dist To Production Well (ft): 23073.62264424790771204872065
Source of Cleanup Funding: F

DESERT PETROLEUM S/S #106 (Continued) **S102428769**

Preliminary Site Assessment Workplan Submitted: 2/15/1988
Preliminary Site Assessment Began: 8/3/1990
Pollution Characterization Began: 8/3/1990
Remediation Plan Submitted: 11/6/1996
Remedial Action Underway: 11/6/1996
Post Remedial Action Monitoring Began: 3/1/1997
Enforcement Action Date: Not reported
Historical Max MTBE Date: Not reported
Hist Max MTBE Conc in Groundwater: Not reported
Hist Max MTBE Conc in Soil: Not reported
Significant Interim Remedial Action Taken: Not reported
GW Qualifier: Not reported
Soil Qualifier: Not reported
Organization: Not reported
Owner Contact: Not reported
Responsible Party: DESERT PETROLEUM
RP Address: Not reported
Program: LUST
Lat/Long: 34.2904342 / -1
Local Agency Staff: KCK
Beneficial Use: Not reported
Priority: Not reported
Cleanup Fund Id: Not reported
Suspended: Not reported
Assigned Name: Not reported
Summary: Not reported

VENTURA CO. LUST:
Name: DESERT PETROLEUM S/S #106
Address: 774 VENTURA AVE
City: VENTURA
Region: VENTURA
Facility ID: 95038
Status: Case Closed

CORTESE:
Name: DESERT PETROLEUM S/S #106
Address: 774 VENTURA AVE
City,State,Zip: VENTURA, CA 93001
Region: CORTESE
Envirostor Id: Not reported
Global ID: T0611100938
Site/Facility Type: LUST CLEANUP SITE
Cleanup Status: COMPLETED - CASE CLOSED
Status Date: Not reported
Site Code: Not reported
Latitude: Not reported
Longitude: Not reported
Owner: Not reported
Enf Type: Not reported
Swat R: Not reported
Flag: active
Order No: Not reported
Waste Discharge System No: Not reported
Effective Date: Not reported
Region 2: Not reported

DESERT PETROLEUM S/S #106 (Continued) **S102428769**

WID Id: Not reported
Solid Waste Id No: Not reported
Waste Management Uit Name: Not reported
File Name: Active Open

HIST CORTESE:
edr_fname: DESERT PETROLEUM S/S #106
edr_fadd1: 774 VENTURA
City,State,Zip: VENTURA, CA 93032
Region: CORTESE
Facility County Code: 56
Reg By: LTNKA
Reg Id: C-95038

CERS:
Name: DESERT PETROLEUM S/S #106
Address: 774 VENTURA AVE
City,State,Zip: VENTURA, CA 93001
Site ID: 223768
CERS ID: T0611100938
CERS Description: Leaking Underground Storage Tank Cleanup Site

Affiliation:
Affiliation Type Desc: Regional Board Caseworker
Entity Name: DANIEL PIROTTON - LOS ANGELES RWQCB (REGION 4)
Entity Title: Not reported
Affiliation Address: Not reported
Affiliation City: R4 UNKNOWN
Affiliation State: CA
Affiliation Country: Not reported
Affiliation Zip: Not reported
Affiliation Phone: 2135766714,

Z176 **GAYLE KIERAN TRUST** **CA LUST** **S110060672**
NE **2300 VENTURA** **CA HIST CORTESE** **N/A**
1/4-1/2 **VENTURA, CA 93001** **CA CERS**
0.450 mi.
2374 ft. **Site 3 of 5 in cluster Z**

Relative:
Higher

Actual:
112 ft.

LUST:
Name: GAYLE KIERAN TRUST
Address: 2300 VENTURA AVE
City,State,Zip: VENTURA, CA 93001
Lead Agency: VENTURA COUNTY
Case Type: LUST Cleanup Site
Geo Track: http://geotracker.waterboards.ca.gov/profile_report.asp?global_id=T0611100949
Global Id: T0611100949
Latitude: 34.303464
Longitude: -119.293732
Status: Completed - Case Closed
Status Date: 03/08/1999
Case Worker: DBW
RB Case Number: C95049
Local Agency: VENTURA COUNTY
File Location: Not reported
Local Case Number: 95049

GAYLE KIERAN TRUST (Continued) **S110060672**

Potential Media Affect: Soil
Potential Contaminants of Concern: Aviation
Site History: Not reported

LUST:
Global Id: T0611100949
Contact Type: Regional Board Caseworker
Contact Name: DANIEL PIROTTON
Organization Name: LOS ANGELES RWQCB (REGION 4)
Address: Not reported
City: R4 UNKNOWN
Email: dpirotton@waterboards.ca.gov
Phone Number: 2135766714

Global Id: T0611100949
Contact Type: Local Agency Caseworker
Contact Name: DIANE B. WAHL
Organization Name: VENTURA COUNTY
Address: 800 S. VICTORIA AVE.
City: VENTURA
Email: diane.wahl@ventura.org
Phone Number: 8056545040

LUST:
Global Id: T0611100949
Action Type: Other
Date: 02/16/1988
Action: Leak Reported

Global Id: T0611100949
Action Type: ENFORCEMENT
Date: 03/08/1999
Action: Closure/No Further Action Letter

Global Id: T0611100949
Action Type: Other
Date: 02/16/1988
Action: Leak Discovery

LUST:
Global Id: T0611100949
Status: Open - Case Begin Date
Status Date: 02/16/1988

Global Id: T0611100949
Status: Open - Site Assessment
Status Date: 02/16/1988

Global Id: T0611100949
Status: Open - Site Assessment
Status Date: 02/28/1995

Global Id: T0611100949
Status: Completed - Case Closed
Status Date: 03/08/1999

GAYLE KIERAN TRUST (Continued) **S110060672**

HIST CORTESE:
- edr_fname: GAYLE KIERAN TRUST
- edr_fadd1: 2300 VENTURA
- City,State,Zip: VENTURA, CA 93001
- Region: CORTESE
- Facility County Code: 56
- Reg By: LTNKA
- Reg Id: C-95049

CERS:
- Name: GAYLE KIERAN TRUST
- Address: 2300 VENTURA AVE
- City,State,Zip: VENTURA, CA 93001
- Site ID: 225961
- CERS ID: T0611100949
- CERS Description: Leaking Underground Storage Tank Cleanup Site

Affiliation:
- Affiliation Type Desc: Local Agency Caseworker
- Entity Name: DIANE B. WAHL - VENTURA COUNTY
- Entity Title: Not reported
- Affiliation Address: 800 S. VICTORIA AVE.
- Affiliation City: VENTURA
- Affiliation State: CA
- Affiliation Country: Not reported
- Affiliation Zip: Not reported
- Affiliation Phone: 8056545040,

- Affiliation Type Desc: Regional Board Caseworker
- Entity Name: DANIEL PIROTTON - LOS ANGELES RWQCB (REGION 4)
- Entity Title: Not reported
- Affiliation Address: Not reported
- Affiliation City: R4 UNKNOWN
- Affiliation State: CA
- Affiliation Country: Not reported
- Affiliation Zip: Not reported
- Affiliation Phone: 2135766714,

Z177 **GAYLE KIERAN TRUST** **CA LUST** **S106568394**
NE **2300 VENTURA AVE** **N/A**
1/4-1/2 **VENTURA, CA**
0.450 mi.
2374 ft. **Site 4 of 5 in cluster Z**

Relative: Higher
Actual: 112 ft.

VENTURA CO. LUST:
- Name: GAYLE KIERAN TRUST
- Address: 2300 VENTURA AVE
- City: VENTURA
- Region: VENTURA
- Facility ID: 95049
- Status: Case Closed

Z178 **GAYLE KIERAN TRUST** **CA LUST** **S106517232**
NE **2300 VENTURA AVE** **CA Cortese** **N/A**
1/4-1/2 **VENTURA, CA 93001**
0.450 mi.
2374 ft. **Site 5 of 5 in cluster Z**

Relative:
Higher

Actual:
112 ft.

LUST REG 4:

Region:	4	
Regional Board:	04	
County:	Ventura	
Facility Id:	C-95049	
Status:	Case Closed	
Substance:	1	
Substance Quantity:	Not reported	
Local Case No:	95049	
Case Type:	Soil	
Abatement Method Used at the Site:		Not reported
Global ID:	T0611100949	
W Global ID:	Not reported	
Staff:	UNK	
Local Agency:	56000L	
Cross Street:	Not reported	
Enforcement Type:	CLOS	
Date Leak Discovered:	2/16/1988	
Date Leak First Reported:		2/16/1988
Date Leak Record Entered:	Not reported	
Date Confirmation Began:	2/16/1988	
Date Leak Stopped:	Not reported	
Date Case Last Changed on Database:		Not reported
Date the Case was Closed:		3/8/1999
How Leak Discovered:	Not reported	
How Leak Stopped:	Not reported	
Cause of Leak:	Not reported	
Leak Source:	Not reported	
Operator:	Not reported	
Water System:	Not reported	
Well Name:	Not reported	
Approx. Dist To Production Well (ft):		20492.161755587894889790183944
Source of Cleanup Funding:		F
Preliminary Site Assessment Workplan Submitted:		2/28/1995
Preliminary Site Assessment Began:		Not reported
Pollution Characterization Began:		Not reported
Remediation Plan Submitted:		Not reported
Remedial Action Underway:		Not reported
Post Remedial Action Monitoring Began:		Not reported
Enforcement Action Date:		Not reported
Historical Max MTBE Date:		Not reported
Hist Max MTBE Conc in Groundwater:		Not reported
Hist Max MTBE Conc in Soil:		Not reported
Significant Interim Remedial Action Taken:		Not reported
GW Qualifier:	Not reported	
Soil Qualifier:	Not reported	
Organization:	Not reported	
Owner Contact:	Not reported	
Responsible Party:	HOWARD/MARGARET REED LIVING TR	
RP Address:	Not reported	
Program:	LUST	
Lat/Long:	34.3034806 / -1	
Local Agency Staff:	DBW	

GAYLE KIERAN TRUST (Continued) **S106517232**

Beneficial Use:	Not reported
Priority:	Not reported
Cleanup Fund Id:	Not reported
Suspended:	Not reported
Assigned Name:	Not reported
Summary:	Not reported

CORTESE:

Name:	GAYLE KIERAN TRUST
Address:	2300 VENTURA AVE
City,State,Zip:	VENTURA, CA 93001
Region:	CORTESE
Envirostor Id:	Not reported
Global ID:	T0611100949
Site/Facility Type:	LUST CLEANUP SITE
Cleanup Status:	COMPLETED - CASE CLOSED
Status Date:	Not reported
Site Code:	Not reported
Latitude:	Not reported
Longitude:	Not reported
Owner:	Not reported
Enf Type:	Not reported
Swat R:	Not reported
Flag:	active
Order No:	Not reported
Waste Discharge System No:	Not reported
Effective Date:	Not reported
Region 2:	Not reported
WID Id:	Not reported
Solid Waste Id No:	Not reported
Waste Management Uit Name:	Not reported
File Name:	Active Open

Y179 **HALLIBURTON/LOWE TRUST** **CA LUST** **S103684158**
ESE **350 LEWIS ST W** **CA Cortese** **N/A**
1/4-1/2 **VENTURA, CA 93001** **CA CERS**
0.456 mi.
2410 ft. **Site 4 of 5 in cluster Y**

Relative:
Higher

Actual:
75 ft.

LUST:

Name:	HALLIBURTON/LOWE TRUST
Address:	350 LEWIS ST W
City,State,Zip:	VENTURA, CA 93001
Lead Agency:	LOS ANGELES RWQCB (REGION 4)
Case Type:	LUST Cleanup Site
Geo Track:	http://geotracker.waterboards.ca.gov/profile_report.asp?global_id=T0611101018
Global Id:	T0611101018
Latitude:	34.296027
Longitude:	-119.30194
Status:	Completed - Case Closed
Status Date:	09/24/1997
Case Worker:	Not reported
RB Case Number:	C-95120
Local Agency:	Not reported
File Location:	Not reported
Local Case Number:	95120
Potential Media Affect:	Aquifer used for drinking water supply

HALLIBURTON/LOWE TRUST (Continued) **S103684158**

Potential Contaminants of Concern: Gasoline
Site History: Not reported

LUST:
Global Id: T0611101018
Action Type: ENFORCEMENT
Date: 09/24/1997
Action: Closure/No Further Action Letter

Global Id: T0611101018
Action Type: Other
Date: 10/30/1987
Action: Leak Reported

LUST:
Global Id: T0611101018
Status: Open - Case Begin Date
Status Date: 10/30/1987

Global Id: T0611101018
Status: Open - Site Assessment
Status Date: 12/01/1993

Global Id: T0611101018
Status: Open - Site Assessment
Status Date: 06/25/1997

Global Id: T0611101018
Status: Completed - Case Closed
Status Date: 09/24/1997

LUST REG 4:
Region: 4
Regional Board: 04
County: Ventura
Facility Id: C-95120
Status: Case Closed
Substance: Gasoline
Substance Quantity: Not reported
Local Case No: 95120
Case Type: Groundwater
Abatement Method Used at the Site: Not reported
Global ID: T0611101018
W Global ID: Not reported
Staff: JD
Local Agency: 56000L
Cross Street: OLIVE
Enforcement Type: Not reported
Date Leak Discovered: Not reported
Date Leak First Reported: 10/30/1987
Date Leak Record Entered: 4/13/1988
Date Confirmation Began: Not reported
Date Leak Stopped: Not reported
Date Case Last Changed on Database: 1/27/1998
Date the Case was Closed: 9/24/1997
How Leak Discovered: Not reported

HALLIBURTON/LOWE TRUST (Continued) **S103684158**

How Leak Stopped:	Not reported	
Cause of Leak:	Not reported	
Leak Source:	Not reported	
Operator:	OLD CASE #930010098	
Water System:	Not reported	
Well Name:	Not reported	
Approx. Dist To Production Well (ft):		22992.036320034743135337390268
Source of Cleanup Funding:		Not reported
Preliminary Site Assessment Workplan Submitted:		Not reported
Preliminary Site Assessment Began:		12/1/1993
Pollution Characterization Began:		6/25/1997
Remediation Plan Submitted:		Not reported
Remedial Action Underway:		Not reported
Post Remedial Action Monitoring Began:		Not reported
Enforcement Action Date:		Not reported
Historical Max MTBE Date:		Not reported
Hist Max MTBE Conc in Groundwater:		Not reported
Hist Max MTBE Conc in Soil:		Not reported
Significant Interim Remedial Action Taken:		Not reported
GW Qualifier:	Not reported	
Soil Qualifier:	Not reported	
Organization:	Not reported	
Owner Contact:	Not reported	
Responsible Party:	TRUSTEE (JOSEPHINE B. LOWE TES	
RP Address:	885 OAKWOOD ST, OJAI, CA 93023	
Program:	LUST	
Lat/Long:	34.2956129 / -1	
Local Agency Staff:	DCS	
Beneficial Use:	Not reported	
Priority:	Not reported	
Cleanup Fund Id:	Not reported	
Suspended:	Not reported	
Assigned Name:	Not reported	
Summary:	5/20/96 REQUEST FOR CLOSURE TRANSMITTAL FOR WELL ABANDONMENT REPORT	12/17/97

VENTURA CO. LUST:

Name:	HALLIBURTON/LOWE TRUST
Address:	350 LEWIS ST W
City:	VENTURA
Region:	VENTURA
Facility ID:	95120
Status:	Case Closed

CORTESE:

Name:	HALLIBURTON/LOWE TRUST
Address:	350 LEWIS ST W
City,State,Zip:	VENTURA, CA 93001
Region:	CORTESE
Envirostor Id:	Not reported
Global ID:	T0611101018
Site/Facility Type:	LUST CLEANUP SITE
Cleanup Status:	COMPLETED - CASE CLOSED
Status Date:	Not reported
Site Code:	Not reported
Latitude:	Not reported

HALLIBURTON/LOWE TRUST (Continued) **S103684158**

Longitude:	Not reported
Owner:	Not reported
Enf Type:	Not reported
Swat R:	Not reported
Flag:	active
Order No:	Not reported
Waste Discharge System No:	Not reported
Effective Date:	Not reported
Region 2:	Not reported
WID Id:	Not reported
Solid Waste Id No:	Not reported
Waste Management Uit Name:	Not reported
File Name:	Active Open

CERS:

Name:	HALLIBURTON/LOWE TRUST
Address:	350 LEWIS ST W
City,State,Zip:	VENTURA, CA 93001
Site ID:	232535
CERS ID:	T0611101018
CERS Description:	Leaking Underground Storage Tank Cleanup Site

---

Y180 **LOWE TRUST** **CA CPS-SLIC** **S109521434**
ESE **350 LEWIS ST, NORTH** **CA CERS** **N/A**
1/4-1/2 **VENTURA, CA 93001**
0.456 mi.
2410 ft. **Site 5 of 5 in cluster Y**

Relative:
Higher

Actual:
75 ft.

CPS-SLIC:

Name:	LOWE TRUST
Address:	350 LEWIS ST, NORTH
City,State,Zip:	VENTURA, CA 93001
Region:	STATE
Facility Status:	**Completed - Case Closed**
Status Date:	07/10/2002
Global Id:	T10000000834
Lead Agency:	VENTURA COUNTY
Lead Agency Case Number:	SR3146639
Latitude:	34.295881
Longitude:	-119.302297
Case Type:	Cleanup Program Site
Case Worker:	Not reported
Local Agency:	Not reported
RB Case Number:	Not reported
File Location:	Local Agency Warehouse
Potential Media Affected:	Not reported
Potential Contaminants of Concern:	Not reported
Site History:	Not reported

Click here to access the California GeoTracker records for this facility:

CERS:

Name:	LOWE TRUST
Address:	350 LEWIS ST, NORTH
City,State,Zip:	VENTURA, CA 93001
Site ID:	242573
CERS ID:	T10000000834

LOWE TRUST (Continued) **S109521434**

CERS Description: Cleanup Program Site

AB181 **H.H. NEEL & SONS RANCH** **CA LUST** **S109521397**
NE **2323 VENTURA AVE** **CA CPS-SLIC** **N/A**
1/4-1/2 **VENTURA, CA 93001** **CA CERS**
0.488 mi.
2576 ft. **Site 1 of 2 in cluster AB**

Relative:
Higher

Actual:
116 ft.

LUST:
Name: H.H. NEEL & SONS RANCH
Address: 2323 VENTURA AVE
City,State,Zip: VENTURA, CA 93001
Lead Agency: VENTURA COUNTY
Case Type: LUST Cleanup Site
Geo Track: http://geotracker.waterboards.ca.gov/profile_report.asp?global_id=T0611100584
Global Id: T0611100584
Latitude: 34.4039405
Longitude: -119.2993375
Status: Completed - Case Closed
Status Date: 04/07/1997
Case Worker: Not reported
RB Case Number: C-89187
Local Agency: Not reported
File Location: Not reported
Local Case Number: 89187
Potential Media Affect: Soil
Potential Contaminants of Concern: Gasoline
Site History: Not reported

LUST:
Global Id: T0611100584
Contact Type: Regional Board Caseworker
Contact Name: DANIEL PIROTTON
Organization Name: LOS ANGELES RWQCB (REGION 4)
Address: Not reported
City: R4 UNKNOWN
Email: dpirotton@waterboards.ca.gov
Phone Number: 2135766714

LUST:
Global Id: T0611100584
Action Type: Other
Date: 12/20/1989
Action: Leak Discovery

Global Id: T0611100584
Action Type: Other
Date: 12/20/1989
Action: Leak Reported

Global Id: T0611100584
Action Type: ENFORCEMENT
Date: 12/20/1989
Action: * Historical Enforcement

LUST:
Global Id: T0611100584

H.H. NEEL & SONS RANCH (Continued) **S109521397**

Status: Open - Case Begin Date
Status Date: 12/20/1989

Global Id: T0611100584
Status: Open - Site Assessment
Status Date: 12/20/1989

Global Id: T0611100584
Status: Open - Site Assessment
Status Date: 11/29/1990

Global Id: T0611100584
Status: Open - Site Assessment
Status Date: 01/14/1997

Global Id: T0611100584
Status: Open - Remediation
Status Date: 03/20/1997

Global Id: T0611100584
Status: Completed - Case Closed
Status Date: 04/07/1997

CPS-SLIC:
Name: H. H. NEEL AND SONS RANCH
Address: 2323 NORTH VENTURA AVENUE
City,State,Zip: VENTURA, CA 93001
Region: STATE
Facility Status: Completed - Case Closed
Status Date: 04/07/1997
Global Id: T10000000754
Lead Agency: VENTURA COUNTY
Lead Agency Case Number: SR3146552
Latitude: 34.303758
Longitude: -119.294072
Case Type: Cleanup Program Site
Case Worker: Not reported
Local Agency: Not reported
RB Case Number: Not reported
File Location: Local Agency Warehouse
Potential Media Affected: Not reported
Potential Contaminants of Concern: Not reported
Site History: Not reported

Click here to access the California GeoTracker records for this facility:

CERS:
Name: H. H. NEEL AND SONS RANCH
Address: 2323 NORTH VENTURA AVENUE
City,State,Zip: VENTURA, CA 93001
Site ID: 196898
CERS ID: T10000000754
CERS Description: Cleanup Program Site

AB182 **H.H. NEEL & SONS RANCH** **CA LUST** **S104160999**
NE **2323 VENTURA AVE** **CA Cortese** **N/A**
1/4-1/2 **VENTURA, CA 93001** **CA HIST CORTESE**
0.488 mi.
2576 ft. **Site 2 of 2 in cluster AB**

Relative: **Higher**

Actual: **116 ft.**

LUST REG 4:

Region:	4	
Regional Board:	04	
County:	Ventura	
Facility Id:	C-89187	
Status:	Case Closed	
Substance:	Gasoline	
Substance Quantity:	Not reported	
Local Case No:	89187	
Case Type:	Soil	
Abatement Method Used at the Site:		Excavate and Dispose
Global ID:	T0611100584	
W Global ID:	Not reported	
Staff:	UNK	
Local Agency:	56000L	
Cross Street:	Not reported	
Enforcement Type:	EF	
Date Leak Discovered:	12/20/1989	
Date Leak First Reported:		12/20/1989
Date Leak Record Entered:	Not reported	
Date Confirmation Began:	12/20/1989	
Date Leak Stopped:	Not reported	
Date Case Last Changed on Database:		Not reported
Date the Case was Closed:		4/7/1997
How Leak Discovered:	Not reported	
How Leak Stopped:	Not reported	
Cause of Leak:	Not reported	
Leak Source:	Not reported	
Operator:	Not reported	
Water System:	Not reported	
Well Name:	Not reported	
Approx. Dist To Production Well (ft):		20420.614258995453834539111677
Source of Cleanup Funding:		F
Preliminary Site Assessment Workplan Submitted:		12/20/1989
Preliminary Site Assessment Began:		11/29/1990
Pollution Characterization Began:		1/14/1997
Remediation Plan Submitted:		3/20/1997
Remedial Action Underway:		Not reported
Post Remedial Action Monitoring Began:		Not reported
Enforcement Action Date:		12/20/1989
Historical Max MTBE Date:		Not reported
Hist Max MTBE Conc in Groundwater:		Not reported
Hist Max MTBE Conc in Soil:		Not reported
Significant Interim Remedial Action Taken:		Not reported
GW Qualifier:	Not reported	
Soil Qualifier:	Not reported	
Organization:	Not reported	
Owner Contact:	Not reported	
Responsible Party:	H.H. NEEL AND SONS	
RP Address:	Not reported	
Program:	LUST	
Lat/Long:	34.3036366 / -1	
Local Agency Staff:	DCS	

H.H. NEEL & SONS RANCH (Continued) **S104160999**

Beneficial Use: Not reported
Priority: Not reported
Cleanup Fund Id: Not reported
Suspended: Not reported
Assigned Name: Not reported
Summary: Not reported

VENTURA CO. LUST:
Name: H.H. NEEL & SONS RANCH
Address: 2323 VENTURA AVE
City: VENTURA
Region: VENTURA
Facility ID: 89187
Status: Case Closed

CORTESE:
Name: H.H. NEEL & SONS RANCH
Address: 2323 VENTURA AVE
City,State,Zip: VENTURA, CA 93001
Region: CORTESE
Envirostor Id: Not reported
Global ID: T0611100584
Site/Facility Type: LUST CLEANUP SITE
Cleanup Status: COMPLETED - CASE CLOSED
Status Date: Not reported
Site Code: Not reported
Latitude: Not reported
Longitude: Not reported
Owner: Not reported
Enf Type: Not reported
Swat R: Not reported
Flag: active
Order No: Not reported
Waste Discharge System No: Not reported
Effective Date: Not reported
Region 2: Not reported
WID Id: Not reported
Solid Waste Id No: Not reported
Waste Management Uit Name: Not reported
File Name: Active Open

HIST CORTESE:
edr_fname: H.H. NEEL & SONS RANCH
edr_fadd1: 2323 VENTURA
City,State,Zip: VENTURA, CA 93001
Region: CORTESE
Facility County Code: 56
Reg By: LTNKA
Reg Id: C-89187

183
NE
1/2-1
0.559 mi.
2951 ft.

Relative:
Higher

Actual:
123 ft.

REAGENS VACUUM TRUCK SERVICE INC
2457 N VENTURA AVE
VENTURA, CA 93001

Database(s):
CA ENVIROSTOR
CA LUST
CA HIST UST
RCRA NonGen / NLR
FINDS
ECHO
CA VENTURA CO. BWT
CA Cortese
CA HIST CORTESE
CA CERS

EDR ID Number: 1000233682
EPA ID Number: CAD020165049

ENVIROSTOR:

Name:	REAGAN VACUUM TRUCK SERVICE
Address:	2457 NORTH VENTURA AVENUE
City,State,Zip:	VENTURA, CA 93001
Facility ID:	56290073
Status:	Refer: RWQCB
Status Date:	08/31/1995
Site Code:	Not reported
Site Type:	Historical
Site Type Detailed:	* Historical
Acres:	Not reported
NPL:	NO
Regulatory Agencies:	NONE SPECIFIED
Lead Agency:	NONE SPECIFIED
Program Manager:	Not reported
Supervisor:	* Mmonroy
Division Branch:	Cleanup Chatsworth
Assembly:	37
Senate:	19
Special Program:	Not reported
Restricted Use:	NO
Site Mgmt Req:	NONE SPECIFIED
Funding:	Not reported
Latitude:	34.30444
Longitude:	-119.2933
APN:	068005204
Past Use:	NONE SPECIFIED
Potential COC:	* CONTAMINATED SOIL * UNSPECIFIED ACID SOLUTION * UNSPECIFIED ALKALINE SOLUTIONS * UNSPECIFIED SOLVENT MIXTURES * WASTE OIL & MIXED OIL * UNSPECIFIED ORGANIC LIQUID MIXTURE
Confirmed COC:	NONE SPECIFIED
Potential Description:	NONE SPECIFIED
Alias Name:	COAST COATING COMPANY
Alias Type:	Alternate Name
Alias Name:	DYNADRILL CO
Alias Type:	Alternate Name
Alias Name:	FRITZ SANDBLASTING
Alias Type:	Alternate Name
Alias Name:	REAGEN'S VACUUM TRUCK SERVICE
Alias Type:	Alternate Name
Alias Name:	VALLEY ROLL-OFF SERVICE
Alias Type:	Alternate Name
Alias Name:	068005204
Alias Type:	APN
Alias Name:	CAX000049536
Alias Type:	HWTS Identification Code
Alias Name:	56290073
Alias Type:	Envirostor ID Number

REAGENS VACUUM TRUCK SERVICE INC (Continued) **1000233682**

Alias Name: 56420001
Alias Type: Envirostor ID Number

Completed Info:
Completed Area Name: PROJECT WIDE
Completed Sub Area Name: Not reported
Completed Document Type: Site Screening
Completed Date: 03/01/1995
Comments: DATABASE VALIDATION PROGRAM CONFIRMS NFA FOR DTSC.

Completed Area Name: PROJECT WIDE
Completed Sub Area Name: Not reported
Completed Document Type: Site Screening
Completed Date: 11/09/1988
Comments: SITE SCREENING DONE DHS WILL CONDUCT A HIGH PRIORITY SITE INVESTIGATION TO SEE IF THE AREA HAS BEEN CLEANED UP AND TO CONFIRM SOIL OR POTENTIAL GROUNDWATER CONTAMINATION

Completed Area Name: PROJECT WIDE
Completed Sub Area Name: Not reported
Completed Document Type: Site Screening
Completed Date: 04/08/1987
Comments: SITE SCREENING DONE UNLINED PONDS. NO DOCUMENTAION OF C-U.

Completed Area Name: PROJECT WIDE
Completed Sub Area Name: Not reported
Completed Document Type: * Discovery
Completed Date: 12/09/1983
Comments: FACILITY IDENTIFIED PACIFIC TELEPHONE DIRECTORY (1967) TANK COATING, ASPHALT SEALCOATING- PROTECTIVE COATINGS.

Completed Area Name: PROJECT WIDE
Completed Sub Area Name: Not reported
Completed Document Type: Site Screening
Completed Date: 02/03/1988
Comments: SITE SCREENING DONE REASSESSMENT OF PA DONE BY E&E RECOMMENDS NFA UNDER CERCLA DUE TO A LOW PRELIMINARY HRS SCORE

Future Area Name: Not reported
Future Sub Area Name: Not reported
Future Document Type: Not reported
Future Due Date: Not reported
Schedule Area Name: Not reported
Schedule Sub Area Name: Not reported
Schedule Document Type: Not reported
Schedule Due Date: Not reported
Schedule Revised Date: Not reported

LUST:
Name: REAGEN SALES AND RENTALS
Address: 2457 VENTURA AVE N
City,State,Zip: VENTURA, CA 93001
Lead Agency: LOS ANGELES RWQCB (REGION 4)
Case Type: LUST Cleanup Site
Geo Track: http://geotracker.waterboards.ca.gov/profile_report.asp?global_id=T0611100422
Global Id: T0611100422
Latitude: 34.3045786

REAGENS VACUUM TRUCK SERVICE INC (Continued) **1000233682**

Longitude: -119.2938536
Status: Completed - Case Closed
Status Date: 06/06/1996
Case Worker: DPP
RB Case Number: C-88199
Local Agency: Not reported
File Location: Not reported
Local Case Number: Not reported
Potential Media Affect: Soil
Potential Contaminants of Concern: Waste Oil / Motor / Hydraulic / Lubricating
Site History: Not reported

LUST:
Global Id: T0611100422
Contact Type: Regional Board Caseworker
Contact Name: DANIEL PIROTTON
Organization Name: LOS ANGELES RWQCB (REGION 4)
Address: Not reported
City: R4 UNKNOWN
Email: dpirotton@waterboards.ca.gov
Phone Number: 2135766714

LUST:
Global Id: T0611100422
Action Type: Other
Date: 12/29/1988
Action: Leak Discovery

Global Id: T0611100422
Action Type: Other
Date: 12/30/1988
Action: Leak Reported

Global Id: T0611100422
Action Type: ENFORCEMENT
Date: 06/18/1991
Action: Closure/No Further Action Letter

Global Id: T0611100422
Action Type: Other
Date: 12/29/1999
Action: Leak Stopped

LUST:
Global Id: T0611100422
Status: Open - Case Begin Date
Status Date: 12/29/1988

Global Id: T0611100422
Status: Open - Site Assessment
Status Date: 12/30/1988

Global Id: T0611100422
Status: Open - Site Assessment
Status Date: 01/23/1990

Global Id: T0611100422

REAGENS VACUUM TRUCK SERVICE INC (Continued) **1000233682**

Status: Open - Site Assessment
Status Date: 07/24/1990

Global Id: T0611100422
Status: Open - Site Assessment
Status Date: 03/26/1991

Global Id: T0611100422
Status: Open - Remediation
Status Date: 05/10/1991

Global Id: T0611100422
Status: Open - Remediation
Status Date: 07/25/1991

Global Id: T0611100422
Status: Open - Verification Monitoring
Status Date: 05/22/1996

Global Id: T0611100422
Status: Completed - Case Closed
Status Date: 06/06/1996

LUST REG 4:

Region:	4	
Regional Board:	04	
County:	Ventura	
Facility Id:	C-88199	
Status:	Case Closed	
Substance:	Waste Oil	
Substance Quantity:	Not reported	
Local Case No:	Not reported	
Case Type:	Soil	
Abatement Method Used at the Site:		Excavate and Dispose
Global ID:	T0611100422	
W Global ID:	Not reported	
Staff:	UNK	
Local Agency:	56000L	
Cross Street:	Not reported	
Enforcement Type:	Not reported	
Date Leak Discovered:	12/29/1988	
Date Leak First Reported:		12/30/1988
Date Leak Record Entered:	Not reported	
Date Confirmation Began:	12/30/1988	
Date Leak Stopped:	12/29/1999	
Date Case Last Changed on Database:		1/31/1996
Date the Case was Closed:		6/6/1996
How Leak Discovered:	Tank Closure	
How Leak Stopped:	Not reported	
Cause of Leak:	UNK	
Leak Source:	UNK	
Operator:	REAGEN, BEN	
Water System:	Not reported	
Well Name:	Not reported	
Approx. Dist To Production Well (ft):		20108.210846989436204304775 59
Source of Cleanup Funding:		UNK

REAGENS VACUUM TRUCK SERVICE INC (Continued) **1000233682**

Preliminary Site Assessment Workplan Submitted: 1/23/1990
Preliminary Site Assessment Began: 7/24/1990
Pollution Characterization Began: 3/26/1991
Remediation Plan Submitted: 5/10/1991
Remedial Action Underway: 7/25/1991
Post Remedial Action Monitoring Began: 5/22/1996
Enforcement Action Date: Not reported
Historical Max MTBE Date: Not reported
Hist Max MTBE Conc in Groundwater: Not reported
Hist Max MTBE Conc in Soil: Not reported
Significant Interim Remedial Action Taken: Yes
GW Qualifier: Not reported
Soil Qualifier: Not reported
Organization: Not reported
Owner Contact: Not reported
Responsible Party: BLANK RP
RP Address: 2453 N VENTURA AVE, VENTURA CA 93001
Program: LUST
Lat/Long: 34.3045786 / -1
Local Agency Staff: EHD
Beneficial Use: Not reported
Priority: Not reported
Cleanup Fund Id: Not reported
Suspended: Not reported
Assigned Name: Not reported
Summary: VCEH CASE #C88199. RP REQUESTING CLOSURE. OLD CASE NO 930010225 UST CLEANUP FUND CLAIM #3040

VENTURA CO. LUST:
Name: REAGEN SALES AND RENTALS
Address: 2457 VENTURA AVE N
City: VENTURA
Region: VENTURA
Facility ID: 88199
Status: Case Closed

HIST UST:
Name: REAGENS VACUUM TRUCK SERVICE
Address: 2457 N VENTURA AVE
City,State,Zip: VENTURA, CA 93001
File Number: 0002CD14
URL: http://geotracker.waterboards.ca.gov/ustpdfs/pdf/0002CD14.pdf
Region: STATE
Facility ID: 00000011547
Facility Type: Other
Other Type: TRUCK TERMINAL
Contact Name: BEN REAGEN
Telephone: 8056532744
Owner Name: REAGEN'S VACUUM TRUCK SERVICE,
Owner Address: 2457 N. VENTURA AVE., P.O. BOX
Owner City,St,Zip: VENTURA, CA 93002
Total Tanks: 0002

Tank Num: 001
Container Num: 1
Year Installed: Not reported

REAGENS VACUUM TRUCK SERVICE INC (Continued) **1000233682**

Tank Capacity:	00010000
Tank Used for:	PRODUCT
Type of Fuel:	DIESEL
Container Construction Thickness:	Not reported
Leak Detection:	None

Tank Num:	002
Container Num:	2
Year Installed:	Not reported
Tank Capacity:	00000500
Tank Used for:	WASTE
Type of Fuel:	WASTE OIL
Container Construction Thickness:	Not reported
Leak Detection:	None

Click here for Geo Tracker PDF:

RCRA Listings:

Date Form Received by Agency:		19800818
Handler Name:	REAGENS VACUUM TRUCK SERVICE INC	
Handler Address:		2457 N VENTURA AVE
Handler City,State,Zip:		VENTURA, CA 93001
EPA ID:		CAD020165049
Contact Name:		ENVIRONMENTAL MANAGER
Contact Address:		2457 N VENTURA AVE
Contact City,State,Zip:		VENTURA, CA 93001
Contact Telephone:		805-643-0348
Contact Fax:		Not reported
Contact Email:		Not reported
Contact Title:		Not reported
EPA Region:		09
Land Type:		Other
Federal Waste Generator Description:		Not a generator, verified
Non-Notifier:		Not reported
Biennial Report Cycle:		Not reported
Accessibility:		Not reported
Active Site Indicator:		Handler Activities
State District Owner:		CA
State District:		3
Mailing Address:		PO BOX 289
Mailing City,State,Zip:		VENTURA, CA 93002
Owner Name:	REAGEN BENNIE R	
Owner Type:		Private
Operator Name:	NOT REQUIRED	
Operator Type:		Private
Short-Term Generator Activity:		No
Importer Activity:		No
Mixed Waste Generator:		No
Transporter Activity:		Yes
Transfer Facility Activity:		No
Recycler Activity with Storage:		No
Small Quantity On-Site Burner Exemption:		No
Smelting Melting and Refining Furnace Exemption:		No
Underground Injection Control:		No
Off-Site Waste Receipt:		No
Universal Waste Indicator:		No
Universal Waste Destination Facility:		No

REAGENS VACUUM TRUCK SERVICE INC (Continued) **1000233682**

Federal Universal Waste:	No
Active Site Fed-Reg Treatment Storage and Disposal Facility:	Not reported
Active Site Converter Treatment storage and Disposal Facility:	Not reported
Active Site State-Reg Treatment Storage and Disposal Facility:	Not reported
Active Site State-Reg Handler:	---
Federal Facility Indicator:	Not reported
Hazardous Secondary Material Indicator:	NN
Sub-Part K Indicator:	Not reported
Commercial TSD Indicator:	No
Treatment Storage and Disposal Type:	Not reported
2018 GPRA Permit Baseline:	Not on the Baseline
2018 GPRA Renewals Baseline:	Not on the Baseline
Permit Renewals Workload Universe:	Not reported
Permit Workload Universe:	Not reported
Permit Progress Universe:	Not reported
Post-Closure Workload Universe:	Not reported
Closure Workload Universe:	Not reported
202 GPRA Corrective Action Baseline:	No
Corrective Action Workload Universe:	No
Subject to Corrective Action Universe:	No
Non-TSDFs Where RCRA CA has Been Imposed Universe:	No
TSDFs Potentially Subject to CA Under 3004 (u)/(v) Universe:	No
TSDFs Only Subject to CA under Discretionary Auth Universe:	No
Corrective Action Priority Ranking:	No NCAPS ranking
Environmental Control Indicator:	No
Institutional Control Indicator:	No
Human Exposure Controls Indicator:	N/A
Groundwater Controls Indicator:	N/A
Operating TSDF Universe:	Not reported
Full Enforcement Universe:	Not reported
Significant Non-Complier Universe:	No
Unaddressed Significant Non-Complier Universe:	No
Addressed Significant Non-Complier Universe:	No
Significant Non-Complier With a Compliance Schedule Universe:	No
Financial Assurance Required: Not reported	
Handler Date of Last Change:	20020627
Recognized Trader-Importer:	No
Recognized Trader-Exporter:	No
Importer of Spent Lead Acid Batteries:	No
Exporter of Spent Lead Acid Batteries:	No
Recycler Activity Without Storage:	Not reported
Manifest Broker:	Not reported
Sub-Part P Indicator:	No

Handler - Owner Operator:

Owner/Operator Indicator:	Operator
Owner/Operator Name: NOT REQUIRED	
Legal Status:	Private
Date Became Current:	Not reported
Date Ended Current:	Not reported
Owner/Operator Address:	NOT REQUIRED
Owner/Operator City,State,Zip:	NOT REQUIRED, ME 99999
Owner/Operator Telephone:	415-555-1212
Owner/Operator Telephone Ext:	Not reported
Owner/Operator Fax:	Not reported
Owner/Operator Email:	Not reported

REAGENS VACUUM TRUCK SERVICE INC (Continued) **1000233682**

Owner/Operator Indicator: Owner
Owner/Operator Name: REAGEN BENNIE R
Legal Status: Private
Date Became Current: Not reported
Date Ended Current: Not reported
Owner/Operator Address: NOT REQUIRED
Owner/Operator City,State,Zip: NOT REQUIRED, ME 99999
Owner/Operator Telephone: 415-555-1212
Owner/Operator Telephone Ext: Not reported
Owner/Operator Fax: Not reported
Owner/Operator Email: Not reported

Historic Generators:
Receive Date: 19800818
Handler Name: REAGENS VACUUM TRUCK SERVICE INC
Federal Waste Generator Description: Not a generator, verified
State District Owner: CA
Large Quantity Handler of Universal Waste: No
Recognized Trader Importer: No
Recognized Trader Exporter: No
Spent Lead Acid Battery Importer: No
Spent Lead Acid Battery Exporter: No
Current Record: Yes
Non Storage Recycler Activity: Not reported
Electronic Manifest Broker: Not reported

List of NAICS Codes and Descriptions:
NAICS Code: 562
NAICS Description: WASTE MANAGEMENT AND REMEDIATION SERVICES

Facility Has Received Notices of Violations:
Violations: No Violations Found

Evaluation Action Summary:
Evaluations: No Evaluations Found

FINDS:
Registry ID: 110002638744

Click Here for FRS Facility Detail Report:

Environmental Interest/Information System:
RCRAInfo is a national information system that supports the Resource Conservation and Recovery Act (RCRA) program through the tracking of events and activities related to facilities that generate, transport, and treat, store, or dispose of hazardous waste. RCRAInfo allows RCRA program staff to track the notification, permit, compliance, and corrective action activities required under RCRA.

Click this hyperlink while viewing on your computer to access additional FINDS: detail in the EDR Site Report.

ECHO:
Envid: 1000233682
Registry ID: 110002638744

REAGENS VACUUM TRUCK SERVICE INC (Continued) **1000233682**

DFR URL: http://echo.epa.gov/detailed-facility-report?fid=110002638744
Name: REAGENS VACUUM TRUCK SERVICE INC
Address: 2457 N VENTURA AVE
City,State,Zip: VENTURA, CA 93001

VENTURA CO. BWT:
Name: REAGAN SALES
Address: 2457 VENTURA AVE.
City,State,Zip: VENTURA, CA
Facility ID: HM 1585
Program: Not reported

CORTESE:
Name: REAGEN SALES AND RENTALS
Address: 2457 VENTURA AVE N
City,State,Zip: VENTURA, CA 93001
Region: CORTESE
Envirostor Id: Not reported
Global ID: T0611100422
Site/Facility Type: LUST CLEANUP SITE
Cleanup Status: COMPLETED - CASE CLOSED
Status Date: Not reported
Site Code: Not reported
Latitude: Not reported
Longitude: Not reported
Owner: Not reported
Enf Type: Not reported
Swat R: Not reported
Flag: active
Order No: Not reported
Waste Discharge System No: Not reported
Effective Date: Not reported
Region 2: Not reported
WID Id: Not reported
Solid Waste Id No: Not reported
Waste Management Uit Name: Not reported
File Name: Active Open

HIST CORTESE:
edr_fname: REAGEN SALES AND RENTALS
edr_fadd1: 2457 VENTURA
City,State,Zip: VENTURA, CA 93001
Region: CORTESE
Facility County Code: 56
Reg By: LTNKA
Reg Id: C-88199

edr_fname: REAGAN VACUUM TRUCK SERVI
edr_fadd1: 2457 VENTURA
City,State,Zip: VENTURA, CA 93001
Region: CORTESE
Facility County Code: 56
Reg By: CALSI
Reg Id: 56290073

REAGENS VACUUM TRUCK SERVICE INC (Continued) **1000233682**

CERS:
Name: REAGEN SALES AND RENTALS
Address: 2457 VENTURA AVE N
City,State,Zip: VENTURA, CA 93001
Site ID: 237573
CERS ID: T0611100422
CERS Description: Leaking Underground Storage Tank Cleanup Site

Affiliation:
Affiliation Type Desc: Regional Board Caseworker
Entity Name: DANIEL PIROTTON - LOS ANGELES RWQCB (REGION 4)
Entity Title: Not reported
Affiliation Address: Not reported
Affiliation City: R4 UNKNOWN
Affiliation State: CA
Affiliation Country: Not reported
Affiliation Zip: Not reported
Affiliation Phone: 2135766714,

Name: WESTERN PROPANE SERVICE
Address: 2457 N VENTURA AVE STE L
City,State,Zip: VENTURA, CA 93001
Site ID: 407615
CERS ID: 10409278
CERS Description: Chemical Storage Facilities

Violations:
Site ID: 407615
Site Name: Western Propane Service
Violation Date: 02-18-2022
Citation: HSC 6.95 25508(a)(3) - California Health and Safety Code, Chapter 6.95, Section(s) 25508(a)(3)
Violation Description: Failure to establish and electronically submit an adequate emergency response plan and procedures for a release or threatened release of a hazardous material.
Violation Notes: Returned to compliance on 03/18/2022. Violation #12 Failure to electronically submit an adequate emergency response plan and procedures for a release or threatened release of a hazardous material. Submitted emergency response plan has the incorrect local emergency response and agency notification contact information. <p style="color:red;">Log in to the California Environmental Reporting System (CERS) at cers.calepa.ca.gov to submit a revised emergency response plan that includes the following: Emergency Response Phone Numbers Local Unified Program Agency (805) 654-2813 Other (Specify) Ventura City Fire Department to (805) 658-4717 Agency Notification Phone Numbers Regional Water Quality Control Board (RWQCB) to (213) 576-6600 State Fire Marshall to (916) 323-7390 See Emergency Response / Contingency Plan template
Violation Division: Ventura City Fire Department
Violation Program: HMRRP
Violation Source: CERS,

Site ID: 407615

REAGENS VACUUM TRUCK SERVICE INC (Continued) **1000233682**

Site Name: Western Propane Service
Violation Date: 02-18-2022
Citation: HSC 6.95 25508.2 - California Health and Safety Code, Chapter 6.95, Section(s) 25508.2
Violation Description: Failure to annually review and electronically certify that the business plan is complete and accurate on or before the annual due date.
Violation Notes: Returned to compliance on 02/18/2022. Failure to annually review and electronically certify that the business plan is complete and accurate. Last submittal made on 02/15/2021. <p style="color:red;">Log in to the California Environmental Reporting System (CERS) at cers.calepa.ca.gov and submit the Facility Information, Hazardous Materials Inventory, Site Map, and Emergency Response and Training Plan within 30 days. Ensure to annually review and electronically certify the business plan from the last date of a complete and accepted submittal.
Violation Division: Ventura City Fire Department
Violation Program: HMRRP
Violation Source: CERS,

Site ID: 407615
Site Name: Western Propane Service
Violation Date: 05-02-2018
Citation: HSC 6.95 25505(a)(4) - California Health and Safety Code, Chapter 6.95, Section(s) 25505(a)(4)
Violation Description: Failure to provide initial and annual training to all employees in safety procedures in the event of a release or threatened release of a hazardous material or failure to document and maintain training records for a minimum of three years.
Violation Notes: Returned to compliance on 05/03/2018. Annual employee training records not onsite.
Violation Division: Ventura City Fire Department
Violation Program: HMRRP
Violation Source: CERS,

Evaluation:
Eval General Type: Compliance Evaluation Inspection
Eval Date: 02-18-2022
Violations Found: Yes
Eval Type: Routine done by local agency
Eval Notes: Onsite to conduct a hazardous materials inspection. Last inspection conducted on 06/12/2018. Consent to inspect provided by Jesus Cisneros. Businesses are required to annually certify their Hazardous Materials Business Plan electronically through the California Environmental Reporting System (CERS) at cers.calepa.ca.gov. Required Business Plan Contents: Owner/Operator Page, Business Activities Page, Hazardous Materials/Waste Inventory, Site Map, Employee Training and Emergency Response Plan. Annual Electronic Submittal: See Violation #04 Last submittal made on 02/15/2021. Facility Information: Review the Billing Contact, Primary and Secondary Emergency Contacts, and Environmental Contact to ensure they are current. Observed Inventory: <u>West of Office Bldg</u> 15,000 gal (x1) Site Map Submitted site ma... [TRUNCATED: Refer to full Inspection Report]

REAGENS VACUUM TRUCK SERVICE INC (Continued) **1000233682**

Eval Division: Ventura City Fire Department
Eval Program: HMRRP
Eval Source: CERS,

Eval General Type: Compliance Evaluation Inspection
Eval Date: 05-02-2018
Violations Found: Yes
Eval Type: Routine done by local agency
Eval Notes: CERS documentation up to date and accurate. Onsite training records documentation required. Discussed with onsite facility manager.
Eval Division: Ventura City Fire Department
Eval Program: HMRRP
Eval Source: CERS,

Eval General Type: Compliance Evaluation Inspection
Eval Date: 06-12-2018
Violations Found: No
Eval Type: Routine done by local agency
Eval Notes: Not reported
Eval Division: Ventura City Fire Department
Eval Program: HMRRP
Eval Source: CERS,

Eval General Type: Compliance Evaluation Inspection
Eval Date: 05-13-2015
Violations Found: No
Eval Type: Routine done by local agency
Eval Notes: Not reported
Eval Division: Ventura City Fire Department
Eval Program: HMRRP
Eval Source: CERS,

Eval General Type: Compliance Evaluation Inspection
Eval Date: 05-13-2015
Violations Found: No
Eval Type: Routine done by local agency
Eval Notes: Owner/operator asked to verify 500 foot setback for tank vehicles specified in CFC 6112.1. On site meeting requested by Fire Department to address this matter and associated inventory concerns.
Eval Division: Ventura City Fire Department
Eval Program: HMRRP
Eval Source: CERS,

Affiliation:
Affiliation Type Desc: Document Preparer
Entity Name: Evan Dumrese
Entity Title: Not reported
Affiliation Address: Not reported
Affiliation City: Not reported
Affiliation State: Not reported
Affiliation Country: Not reported
Affiliation Zip: Not reported
Affiliation Phone: ,

Affiliation Type Desc: Legal Owner
Entity Name: Superior Plus Energy Services Inc.
Entity Title: Not reported

REAGENS VACUUM TRUCK SERVICE INC (Continued) **1000233682**

Affiliation Address:	1870 South Winton Road, Suite 200
Affiliation City:	Rochester
Affiliation State:	NY
Affiliation Country:	United States
Affiliation Zip:	14618
Affiliation Phone:	(855) 804-3835,
Affiliation Type Desc:	Environmental Contact
Entity Name:	Scott Sullivan
Entity Title:	Not reported
Affiliation Address:	1870 South Winton Road, Suite 200
Affiliation City:	Rochester
Affiliation State:	NY
Affiliation Country:	Not reported
Affiliation Zip:	14618
Affiliation Phone:	,
Affiliation Type Desc:	Facility Mailing Address
Entity Name:	Mailing Address
Entity Title:	Not reported
Affiliation Address:	PO Box 1060
Affiliation City:	Santa Maria
Affiliation State:	CA
Affiliation Country:	Not reported
Affiliation Zip:	93456
Affiliation Phone:	,
Affiliation Type Desc:	Property Owner
Entity Name:	Marriott Properties c/o Roger Case Realty
Entity Title:	Not reported
Affiliation Address:	PO Box 1090
Affiliation City:	Ventura
Affiliation State:	CA
Affiliation Country:	United States
Affiliation Zip:	93002
Affiliation Phone:	(805) 340-3241,
Affiliation Type Desc:	CUPA District
Entity Name:	Ventura County Environmental Health
Entity Title:	Not reported
Affiliation Address:	800 South Victoria Avenue
Affiliation City:	Ventura
Affiliation State:	CA
Affiliation Country:	Not reported
Affiliation Zip:	93009
Affiliation Phone:	(805) 654-2813,
Affiliation Type Desc:	Operator
Entity Name:	WESTERN PROPANE SERVICE
Entity Title:	Not reported
Affiliation Address:	Not reported
Affiliation City:	Not reported
Affiliation State:	Not reported
Affiliation Country:	Not reported
Affiliation Zip:	Not reported
Affiliation Phone:	(805) 922-8017,

REAGENS VACUUM TRUCK SERVICE INC (Continued) **1000233682**

Affiliation Type Desc:	Parent Corporation
Entity Name:	Superior Plus Propane Inc.
Entity Title:	Not reported
Affiliation Address:	Not reported
Affiliation City:	Not reported
Affiliation State:	Not reported
Affiliation Country:	Not reported
Affiliation Zip:	Not reported
Affiliation Phone:	,

Affiliation Type Desc:	Identification Signer
Entity Name:	Scott Sullivan
Entity Title:	Supervisor, Facilities Maintenance and Environment
Affiliation Address:	Not reported
Affiliation City:	Not reported
Affiliation State:	Not reported
Affiliation Country:	Not reported
Affiliation Zip:	Not reported
Affiliation Phone:	,

---

184 South 1/2-1 0.578 mi. 3050 ft. **VENTURA AGGREGATE MINE** **SEMS-ARCHIVE** **1003880064**
ROCKLITE ROAD **CA ENVIROSTOR** **CA0001159011**
VENTURA, CA 93002

Relative: Lower

Actual: 42 ft.

SEMS Archive:

Site ID:	0905292
EPA ID:	CA0001159011
Name:	VENTURA AGGREGATE MINE
Address:	ROCKLITE ROAD
Address 2:	Not reported
City,State,Zip:	VENTURA, CA 93002
Cong District:	19
FIPS Code:	06111
FF:	N
NPL:	Not on the NPL
Non NPL Status:	NFRAP-Site does not qualify for the NPL based on existing information

SEMS Archive Detail:

Region:	09
Site ID:	0905292
EPA ID:	CA0001159011
Site Name:	VENTURA AGGREGATE MINE
NPL:	N
FF:	N
OU:	00
Action Code:	VS
Action Name:	ARCH SITE
SEQ:	1
Start Date:	Not reported
Finish Date:	1996-04-29 04:00:00
Qual:	Not reported
Current Action Lead:	EPA Perf In-Hse

Region:	09
Site ID:	0905292

VENTURA AGGREGATE MINE (Continued) **1003880064**

EPA ID:	CA0001159011
Site Name:	VENTURA AGGREGATE MINE
NPL:	N
FF:	N
OU:	00
Action Code:	DS
Action Name:	DISCVRY
SEQ:	1
Start Date:	1995-08-23 04:00:00
Finish Date:	1995-08-23 04:00:00
Qual:	Not reported
Current Action Lead:	St Perf
Region:	09
Site ID:	0905292
EPA ID:	CA0001159011
Site Name:	VENTURA AGGREGATE MINE
NPL:	N
FF:	N
OU:	00
Action Code:	PA
Action Name:	PA
SEQ:	1
Start Date:	Not reported
Finish Date:	1996-04-29 04:00:00
Qual:	N
Current Action Lead:	St Perf

ENVIROSTOR:

Name:	VENTURA AGGREGATE MINE
Address:	ROCKLITE ROAD
City,State,Zip:	VENTURA, CA 93002
Facility ID:	56120001
Status:	No Further Action
Status Date:	11/18/1997
Site Code:	300575
Site Type:	Evaluation
Site Type Detailed:	Evaluation
Acres:	0
NPL:	NO
Regulatory Agencies:	US EPA
Lead Agency:	US EPA
Program Manager:	Not reported
Supervisor:	Sayareh Amirebrahimi
Division Branch:	Cleanup Chatsworth
Assembly:	37
Senate:	19
Special Program:	EPA - PASI
Restricted Use:	NO
Site Mgmt Req:	NONE SPECIFIED
Funding:	Not reported
Latitude:	34.28833
Longitude:	-119.3000
APN:	NONE SPECIFIED
Past Use:	MINE
Potential COC:	* HALOGENATED ORGANIC COMPOUNDS * ORGANIC SOLIDS WITH HALOGENS *

VENTURA AGGREGATE MINE (Continued) **1003880064**

UNSPECIFIED SOLVENT MIXTURES Polychlorinated biphenyls (PCBs
Confirmed COC: NONE SPECIFIED
Potential Description: SOIL
Alias Name: VENTURA AGGREGATE MINE
Alias Type: Alternate Name
Alias Name: CA0001159011
Alias Type: CERCLIS ID
Alias Name: 300575
Alias Type: Project Code (Site Code)
Alias Name: 56120001
Alias Type: Envirostor ID Number

Completed Info:
Completed Area Name: PROJECT WIDE
Completed Sub Area Name: Not reported
Completed Document Type: Site Screening
Completed Date: 09/28/1993
Comments: The Department received a referral dated June 28, 1993 from the County of Ventura - Environmental Health Division. During the County inspection, it appeared that transformers that may be contaminated with polychlorinated biphenyls (PCBs) transformer oil had leakedon to the ground surface. Due to the evidence of contamination onsite, the Department recommends PEA.

Future Area Name: Not reported
Future Sub Area Name: Not reported
Future Document Type: Not reported
Future Due Date: Not reported
Schedule Area Name: Not reported
Schedule Sub Area Name: Not reported
Schedule Document Type: Not reported
Schedule Due Date: Not reported
Schedule Revised Date: Not reported

185
NNE
1/2-1
0.902 mi.
4760 ft.

Relative: Higher

Actual: 110 ft.

O S T PIPEYARD, INC.
2951 N VENTURA AVE
VENTURA, CA 93001

CA ENVIROSTOR **U001579008**
CA LUST **N/A**
CA CERS HAZ WASTE
CA HIST UST
CA VENTURA CO. BWT
CA HWT
CA WDS
CA CERS

ENVIROSTOR:
Name: HUMACID CORPORATION AND DUNCAN MACLEOD
Address: 2951 NORTH VENTURA AVENUE
City,State,Zip: VENTURA, CA 93001
Facility ID: 56340137
Status: Refer: RCRA
Status Date: 04/13/1994
Site Code: 300254
Site Type: Historical
Site Type Detailed: * Historical
Acres: Not reported
NPL: NO
Regulatory Agencies: NONE SPECIFIED
Lead Agency: NONE SPECIFIED
Program Manager: Not reported

O S T PIPEYARD, INC. (Continued) **U001579008**

Supervisor:	* Mmonroy
Division Branch:	Cleanup Chatsworth
Assembly:	37
Senate:	19
Special Program:	* CERC2
Restricted Use:	NO
Site Mgmt Req:	NONE SPECIFIED
Funding:	Not reported
Latitude:	34.31008
Longitude:	-119.2934
APN:	068002002
Past Use:	NONE SPECIFIED
Potential COC:	* CONTAMINATED SOIL * Sludge - Paint * UNSPECIFIED OIL CONTAINING WASTE * WASTE OIL & MIXED OIL * DRILLING MUD * OTHER PESTICIDE CONTAINERS, 30 GALLONS OR MORE
Confirmed COC:	NONE SPECIFIED
Potential Description:	NONE SPECIFIED
Alias Name:	AMF TUBOSCOPE, SUBSIDIARY OF AMF
Alias Type:	Alternate Name
Alias Name:	FCF COMPANY
Alias Type:	Alternate Name
Alias Name:	GALLIGHEN INC
Alias Type:	Alternate Name
Alias Name:	HUNTSINGER FAMILY PROPERTY
Alias Type:	Alternate Name
Alias Name:	MASTER THREAD COMPANY, THE
Alias Type:	Alternate Name
Alias Name:	OILFIELD SERVICE & TRUCKING COMPANY
Alias Type:	Alternate Name
Alias Name:	OST TRUCKING COMPANY, INC
Alias Type:	Alternate Name
Alias Name:	Z TRUCKING
Alias Type:	Alternate Name
Alias Name:	068002002
Alias Type:	APN
Alias Name:	CAD029603446
Alias Type:	EPA Identification Number
Alias Name:	T0611100516
Alias Type:	GeoTracker Global ID
Alias Name:	300254
Alias Type:	Project Code (Site Code)
Alias Name:	56130039
Alias Type:	Envirostor ID Number
Alias Name:	56340137
Alias Type:	Envirostor ID Number
Alias Name:	56400001
Alias Type:	Envirostor ID Number

Completed Info:

Completed Area Name:	PROJECT WIDE
Completed Sub Area Name:	Not reported
Completed Document Type:	Site Screening
Completed Date:	06/30/1993
Comments:	The Department received a referral from the County of Ventura Environmental Health Division dated April 15, 1993. Due to the evidence of on-site contamination, Department recommends a PEA.
Completed Area Name:	PROJECT WIDE

O S T PIPEYARD, INC. (Continued) **U001579008**

Completed Sub Area Name: Not reported
Completed Document Type: Preliminary Assessment Report
Completed Date: 08/08/1989
Comments: PRELIM ASSESS DONE SITE HAS AN ACTIVE FACILITY OPERATING THERE CURRENTLY; METHYL ETHYL KETONE IS BEING USED; ROAD OIL IN USE AT SITE TO ALLOW PARKING OF VEHICLES AT SITE; MATERIALS IN SUMP UNDETERMINED; RECOMMEND HIGH PRIORITY SITE INSPECTION DUE TO FLAMMABILITY, EXPLOSIVITY AND TOXICITY OF METHYL ETHYL KETONE

Completed Area Name: PROJECT WIDE
Completed Sub Area Name: Not reported
Completed Document Type: Site Screening
Completed Date: 04/08/1987
Comments: SITE SCREENING DONE

Completed Area Name: PROJECT WIDE
Completed Sub Area Name: Not reported
Completed Document Type: Site Screening
Completed Date: 11/05/1986
Comments: SITE SCREENING DONE HUMACID: RATIONALE FOR PA - ONSITE DISP

Completed Area Name: PROJECT WIDE
Completed Sub Area Name: Not reported
Completed Document Type: Site Screening
Completed Date: 04/13/1994
Comments: Site screening conducted, recommend referral to S & E as active transporter and generator. City of Ventura inspects this site under the name OST Trucking.

Completed Area Name: PROJECT WIDE
Completed Sub Area Name: Not reported
Completed Document Type: * Discovery
Completed Date: 02/22/1984
Comments: FACILITY IDENTIFIED ID FROM DRIVE BY FACILITY DRIVE-BY VERY LARGE COMPLEX, POOR OBSERVABILITY OST WAREHOUSE, PAVED PARKING ALL AROUND SACKS OF MATERIAL, DRUMS STACKED BY WHSE PIPES ON TRUCKS IN S&R YARD BY RAIL ROAD ACROSS FROM S&R YARD IS STORAGE YARD STORAGE YARD MAY BE PART OF OST TANKS, DRUMS, TIRES, PIPE & RUBBLE SIGNS OF LONG TERM STORAGE/ DISPOSAL

Completed Area Name: PROJECT WIDE
Completed Sub Area Name: Not reported
Completed Document Type: * Discovery
Completed Date: 12/10/1980
Comments: FACILITY IDENTIFIED GALLIGHEN: ASP QUESTIONNAIRE GALLIGHEN: OPERATED 1979-1980; NO ONSITE DISPOSAL; OFFSITE LAND DISPOSAL; DISP LOCATION: JNJ, OXNARD

Future Area Name: Not reported
Future Sub Area Name: Not reported
Future Document Type: Not reported
Future Due Date: Not reported
Schedule Area Name: Not reported
Schedule Sub Area Name: Not reported
Schedule Document Type: Not reported
Schedule Due Date: Not reported
Schedule Revised Date: Not reported

O S T PIPEYARD, INC. (Continued) **U001579008**

LUST:
Name: OST TRUCKING
Address: 2951 VENTURA AVE
City,State,Zip: VENTURA, CA 93002
Lead Agency: DEPARTMENT OF TOXIC SUBSTANCES CONTROL
Case Type: LUST Cleanup Site
Geo Track: http://geotracker.waterboards.ca.gov/profile_report.asp?global_id=T0611100516
Global Id: T0611100516
Latitude: 34.3109383
Longitude: -119.2923696
Status: Completed - Case Closed
Status Date: 05/12/1993
Case Worker: Not reported
RB Case Number: Not reported
Local Agency: DEPARTMENT OF TOXIC SUBSTANCES CONTROL
File Location: Not reported
Local Case Number: 89109
Potential Media Affect: Soil
Potential Contaminants of Concern: Gasoline
Site History: Not reported

LUST:
Global Id: T0611100516
Contact Type: Local Agency Caseworker
Contact Name: HARLEN JECHE
Organization Name: DEPARTMENT OF TOXIC SUBSTANCES CONTROL
Address: 1011 N. GRANDVIEW AVE
City: GLENDALE
Email: Not reported
Phone Number: Not reported

Global Id: T0611100516
Contact Type: Regional Board Caseworker
Contact Name: YUE RONG
Organization Name: LOS ANGELES RWQCB (REGION 4)
Address: 320 W. 4TH ST., SUITE 200
City: Los Angeles
Email: yrong@waterboards.ca.gov
Phone Number: Not reported

LUST:
Global Id: T0611100516
Action Type: Other
Date: 08/14/1989
Action: Leak Discovery

Global Id: T0611100516
Action Type: Other
Date: 08/14/1989
Action: Leak Reported

Global Id: T0611100516
Action Type: ENFORCEMENT
Date: 05/12/1993
Action: Closure/No Further Action Letter

Global Id: T0611100516

O S T PIPEYARD, INC. (Continued) **U001579008**

Action Type: ENFORCEMENT
Date: 08/17/1989
Action: * Historical Enforcement

LUST:
Global Id: T0611100516
Status: Open - Case Begin Date
Status Date: 08/14/1989

Global Id: T0611100516
Status: Open - Site Assessment
Status Date: 08/14/1989

Global Id: T0611100516
Status: Completed - Case Closed
Status Date: 05/12/1993

CERS HAZ WASTE:
Name: MJ TANK LINES
Address: 2951 N VENTURA AVE
City,State,Zip: VENTURA, CA 93001
Site ID: 49564
CERS ID: 10338286
CERS Description: Hazardous Waste Generator

HIST UST:
Name: O S T PIPEYARD, INC.
Address: 2951 N VENTURA AVE
City,State,Zip: VENTURA, CA 93001
File Number: Not reported
URL: Not reported
Region: STATE
Facility ID: 00000012741
Facility Type: Other
Other Type: SERVICE
Contact Name: LEON ZERMENO, V. PRES.
Telephone: 8056439963
Owner Name: O S T PIPEYARD, INC.
Owner Address: 2951 NO. VENTURA AVE.
Owner City,St,Zip: VENTURA, CA 93001
Total Tanks: 0003

Tank Num: 001
Container Num: NO. 1
Year Installed: 1975
Tank Capacity: 00010000
Tank Used for: PRODUCT
Type of Fuel: DIESEL
Container Construction Thickness: 3/8
Leak Detection: Visual

Tank Num: 002
Container Num: NO. 2
Year Installed: 1975
Tank Capacity: 00005000

O S T PIPEYARD, INC. (Continued) **U001579008**

Tank Used for:	PRODUCT
Type of Fuel:	REGULAR
Container Construction Thickness:	3/8
Leak Detection:	Visual

Tank Num:	003
Container Num:	NO. 3
Year Installed:	1975
Tank Capacity:	00000500
Tank Used for:	WASTE
Type of Fuel:	WASTE OIL
Container Construction Thickness:	3/8
Leak Detection:	Visual

VENTURA CO. BWT:

Name:	MJ TANK LINES
Address:	2951 N VENTURA AVE
City,State,Zip:	VENTURA, CA
Facility ID:	FA0025092
Program:	BUSINESS PLAN/HAZARDOUS WASTE GENERATOR

HWT:

Name:	OST TRUCKS AND CRANES, INC.
Address:	2951 NORTH VENTURA AVE.
City,State,Zip:	VENTURA, CA 93001
Reg Num:	4052
Expiration Date:	01/31/2023

WDS:

Name:	OST TRUCKS & CRANES INC
Address:	2951 N Ventura Ave
City:	VENTURA
Facility ID:	4 56I010560
Facility Type:	Other - Does not fall into the category of Municipal/Domestic, Industrial, Agricultural or Solid Waste (Class I, II or III)
Facility Status:	Active - Any facility with a continuous or seasonal discharge that is under Waste Discharge Requirements.
NPDES Number:	CAS000001 The 1st 2 characters designate the state. The remaining 7 are assigned by the Regional Board
Subregion:	4
Facility Telephone:	8056439963
Facility Contact:	Dennis Zermeno
Agency Name:	OST TRUCKS & CRANES INC
Agency Address:	Not reported
Agency City,St,Zip:	0
Agency Contact:	Not reported
Agency Telephone:	Not reported
Agency Type:	Private
SIC Code:	4212
SIC Code 2:	Not reported
Primary Waste Type:	Designated/Influent or Solid Wastes that pose a significant threat to water quality because of their high concentrations (E.G., BOD, Hardness, TRF, Chloride). 'Manageable' hazardous wastes (E.G., inorganic salts and heavy metals) are included in this category.
Primary Waste:	STORMS
Waste Type2:	Not reported

O S T PIPEYARD, INC. (Continued) **U001579008**

Waste2:	Stormwater Runoff
Primary Waste Type:	Designated/Influent or Solid Wastes that pose a significant threat to water quality because of their high concentrations (E.G., BOD, Hardness, TRF, Chloride). 'Manageable' hazardous wastes (E.G., inorganic salts and heavy metals) are included in this category.
Secondary Waste:	Not reported
Secondary Waste Type:	Not reported
Design Flow:	0
Baseline Flow:	0
Reclamation:	No reclamation requirements associated with this facility.
POTW:	The facility is not a POTW.
Treat To Water:	Minor Threat to Water Quality. A violation of a regional board order should cause a relatively minor impairment of beneficial uses compared to a major or minor threat. Not: All nurds without a TTWQ will be considered a minor threat to water quality unless coded at a higher Level. A Zero (0) may be used to code those NURDS that are found to represent no threat to water quality.
Complexity:	Category C - Facilities having no waste treatment systems, such as cooling water dischargers or thosewho must comply through best management practices, facilities with passive waste treatment and disposal systems, such as septic systems with subsurface disposal, or dischargers having waste storage systems with land disposal such as dairy waste ponds.

CERS:

Name:	MJ TANK LINES
Address:	2951 N VENTURA AVE
City,State,Zip:	VENTURA, CA 93001
Site ID:	49564
CERS ID:	10338286
CERS Description:	Chemical Storage Facilities

Violations:

Site ID:	49564
Site Name:	MJ TANK LINES
Violation Date:	01-17-2019
Citation:	HSC 6.95 25508(a)(1) - California Health and Safety Code, Chapter 6.95, Section(s) 25508(a)(1)
Violation Description:	Failure to complete and electronically submit a site map with all required content.
Violation Notes:	Returned to compliance on 02/06/2019.
Violation Division:	Ventura County Environmental Health
Violation Program:	HMRRP
Violation Source:	CERS,

Site ID:	49564
Site Name:	MJ TANK LINES
Violation Date:	01-17-2019
Citation:	HSC 6.95 25505(a)(4) - California Health and Safety Code, Chapter 6.95, Section(s) 25505(a)(4)
Violation Description:	Failure to provide initial and annual training to all employees in safety procedures in the event of a release or threatened release of a hazardous material or failure to document and maintain training records for a minimum of three years.
Violation Notes:	Returned to compliance on 02/05/2019.
Violation Division:	Ventura County Environmental Health
Violation Program:	HMRRP

O S T PIPEYARD, INC. (Continued) **U001579008**

Violation Source: CERS,

Site ID: 49564
Site Name: MJ TANK LINES
Violation Date: 01-17-2019
Citation: 22 CCR 12 66262.34(f) - California Code of Regulations, Title 22, Chapter 12, Section(s) 66262.34(f)
Violation Description: Failure to properly label hazardous waste accumulation containers and portable tanks with the following requirements: "Hazardous Waste", name and address of the generator, physical and chemical characteristics of the Hazardous Waste, and starting accumulation date.
Violation Notes: Returned to compliance on 01/17/2019.
Violation Division: Ventura County Environmental Health
Violation Program: HW
Violation Source: CERS,

Site ID: 49564
Site Name: MJ TANK LINES
Violation Date: 01-17-2019
Citation: HSC 6.95 25508(a)(1) - California Health and Safety Code, Chapter 6.95, Section(s) 25508(a)(1)
Violation Description: Failure to establish and electronically submit an adequate emergency response plan and procedures for a release or threatened release of a hazardous material.
Violation Notes: Returned to compliance on 03/13/2019.
Violation Division: Ventura County Environmental Health
Violation Program: HMRRP
Violation Source: CERS,

Site ID: 49564
Site Name: MJ TANK LINES
Violation Date: 01-17-2019
Citation: HSC 6.5 25123.3(h)(2) - California Health and Safety Code, Chapter 6.5, Section(s) 25123.3(h)(2)
Violation Description: Failure to determine the status of any hazardous waste if a signed copy of the manifest isn t received within 35 days of the date the waste was accepted by the initial transporter and/or to submit an Exception Report to DTSC if a signed copy of the manifest isn t received within 60 days of the date the waste was accepted by the initial transporter.
Violation Notes: Returned to compliance on 03/13/2109.
Violation Division: Ventura County Environmental Health
Violation Program: HW
Violation Source: CERS,

Site ID: 49564
Site Name: MJ TANK LINES
Violation Date: 01-17-2019
Citation: 22 CCR 12 66262.40(a) - California Code of Regulations, Title 22, Chapter 12, Section(s) 66262.40(a)
Violation Description: Failure to keep a copy of each properly signed manifest for at least three years from the date the waste was accepted by the initial transporter. The manifest signed at the time the waste was accepted for transport shall be kept until receiving a signed copy from the designated facility which received the waste.
Violation Notes: Returned to compliance on 02/05/2019.

O S T PIPEYARD, INC. (Continued) **U001579008**

Violation Division: Ventura County Environmental Health
Violation Program: HW
Violation Source: CERS,

Evaluation:
Eval General Type: Compliance Evaluation Inspection
Eval Date: 01-17-2019
Violations Found: Yes
Eval Type: Routine done by local agency
Eval Notes: Not reported
Eval Division: Ventura County Environmental Health
Eval Program: HMRRP
Eval Source: CERS,

Eval General Type: Compliance Evaluation Inspection
Eval Date: 01-17-2019
Violations Found: Yes
Eval Type: Routine done by local agency
Eval Notes: Not reported
Eval Division: Ventura County Environmental Health
Eval Program: HW
Eval Source: CERS,

Eval General Type: Compliance Evaluation Inspection
Eval Date: 10-13-2016
Violations Found: No
Eval Type: Routine done by local agency
Eval Notes: Not reported
Eval Division: Ventura County Environmental Health
Eval Program: HMRRP
Eval Source: CERS,

Eval General Type: Compliance Evaluation Inspection
Eval Date: 10-13-2016
Violations Found: No
Eval Type: Routine done by local agency
Eval Notes: Not reported
Eval Division: Ventura County Environmental Health
Eval Program: HW
Eval Source: CERS,

Eval General Type: Compliance Evaluation Inspection
Eval Date: 10-14-2020
Violations Found: No
Eval Type: Routine done by local agency
Eval Notes: Not reported
Eval Division: Ventura County Environmental Health
Eval Program: HMRRP
Eval Source: CERS,

Eval General Type: Compliance Evaluation Inspection
Eval Date: 10-14-2020
Violations Found: No
Eval Type: Routine done by local agency
Eval Notes: Not reported
Eval Division: Ventura County Environmental Health
Eval Program: HW

O S T PIPEYARD, INC. (Continued) **U001579008**

Eval Source: CERS,

Eval General Type: Compliance Evaluation Inspection
Eval Date: 12-20-2013
Violations Found: No
Eval Type: Routine done by local agency
Eval Notes: Not reported
Eval Division: Ventura County Environmental Health
Eval Program: HMRRP
Eval Source: CERS,

Eval General Type: Compliance Evaluation Inspection
Eval Date: 12-20-2013
Violations Found: No
Eval Type: Routine done by local agency
Eval Notes: Not reported
Eval Division: Ventura County Environmental Health
Eval Program: HW
Eval Source: CERS,

Eval General Type: Compliance Evaluation Inspection
Eval Date: 12-08-2014
Violations Found: No
Eval Type: Routine done by local agency
Eval Notes: Not reported
Eval Division: Ventura County Environmental Health
Eval Program: HMRRP
Eval Source: CERS,

Eval General Type: Compliance Evaluation Inspection
Eval Date: 12-08-2014
Violations Found: No
Eval Type: Routine done by local agency
Eval Notes: Not reported
Eval Division: Ventura County Environmental Health
Eval Program: HW
Eval Source: CERS,

Coordinates:
Site ID: 49564
Facility Name: MJ TANK LINES
Env Int Type Code: HWG
Program ID: 10338286
Coord Name: Not reported
Ref Point Type Desc: Center of a facility or station.,
Latitude: 34.310410
Longitude: -119.293310

Affiliation:
Affiliation Type Desc: CUPA District
Entity Name: Ventura County Environmental Health
Entity Title: Not reported
Affiliation Address: 800 South Victoria Avenue
Affiliation City: Ventura
Affiliation State: CA
Affiliation Country: Not reported

O S T PIPEYARD, INC. (Continued) **U001579008**

Affiliation Zip:	93009
Affiliation Phone:	(805) 654-2813,
Affiliation Type Desc:	Facility Mailing Address
Entity Name:	Mailing Address
Entity Title:	Not reported
Affiliation Address:	2951 N VENTURA AVE
Affiliation City:	VENTURA
Affiliation State:	CA
Affiliation Country:	Not reported
Affiliation Zip:	93001
Affiliation Phone:	,
Affiliation Type Desc:	Operator
Entity Name:	MJ TANK LINES
Entity Title:	Not reported
Affiliation Address:	Not reported
Affiliation City:	Not reported
Affiliation State:	Not reported
Affiliation Country:	Not reported
Affiliation Zip:	Not reported
Affiliation Phone:	(805) 641-1224,
Affiliation Type Desc:	Parent Corporation
Entity Name:	MJ TANK LINES
Entity Title:	Not reported
Affiliation Address:	Not reported
Affiliation City:	Not reported
Affiliation State:	Not reported
Affiliation Country:	Not reported
Affiliation Zip:	Not reported
Affiliation Phone:	,
Affiliation Type Desc:	Environmental Contact
Entity Name:	MIKE DOGGETT
Entity Title:	Not reported
Affiliation Address:	2951 N VENTURA AVE
Affiliation City:	VENTURA
Affiliation State:	CA
Affiliation Country:	Not reported
Affiliation Zip:	93001
Affiliation Phone:	,
Affiliation Type Desc:	Legal Owner
Entity Name:	MIKE DOGGETT
Entity Title:	Not reported
Affiliation Address:	2951 N VENTURA AVE
Affiliation City:	VENTURA
Affiliation State:	CA
Affiliation Country:	United States
Affiliation Zip:	93001
Affiliation Phone:	(805) 641-1224,
Affiliation Type Desc:	Document Preparer
Entity Name:	Chris Lang
Entity Title:	Not reported
Affiliation Address:	Not reported

O S T PIPEYARD, INC. (Continued) **U001579008**

Affiliation City:	Not reported
Affiliation State:	Not reported
Affiliation Country:	Not reported
Affiliation Zip:	Not reported
Affiliation Phone:	,
Affiliation Type Desc:	Identification Signer
Entity Name:	Chris Lang
Entity Title:	safety manager
Affiliation Address:	Not reported
Affiliation City:	Not reported
Affiliation State:	Not reported
Affiliation Country:	Not reported
Affiliation Zip:	Not reported
Affiliation Phone:	,

186
SSW
1/2-1
0.912 mi.
4814 ft.

HYDRAULIC OIL WELL SERVICE
185 N OLIVE ST
VENTURA, CA 93001

CA ENVIROSTOR **1000353955**
CA HIST UST **N/A**
CA VENTURA CO. BWT

Relative:
Lower

Actual:
29 ft.

ENVIROSTOR:

Name:	HYDRAULIC OIL WELL SERVICE
Address:	185 NORTH OLIVE STREET
City,State,Zip:	VENTURA, CA 93001
Facility ID:	56290072
Status:	No Further Action
Status Date:	11/08/1994
Site Code:	Not reported
Site Type:	Historical
Site Type Detailed:	* Historical
Acres:	0
NPL:	NO
Regulatory Agencies:	NONE SPECIFIED
Lead Agency:	NONE SPECIFIED
Program Manager:	Not reported
Supervisor:	* Mmonroy
Division Branch:	Cleanup Chatsworth
Assembly:	37
Senate:	19
Special Program:	* CERC2
Restricted Use:	NO
Site Mgmt Req:	NONE SPECIFIED
Funding:	Not reported
Latitude:	34.28390
Longitude:	-119.3033
APN:	071016005
Past Use:	VEHICLE MAINTENANCE
Potential COC:	* CONTAMINATED SOIL * DETERGENT & SOAP * UNSPECIFIED OIL CONTAINING WASTE * UNSPECIFIED SOLVENT MIXTURES * EMPTY CONTAINERS, LESS THAN 30 GALLONS
Confirmed COC:	NONE SPECIFIED
Potential Description:	SOIL
Alias Name:	RUGGELS BROTHERS INC.
Alias Type:	Alternate Name
Alias Name:	071016005

HYDRAULIC OIL WELL SERVICE (Continued) **1000353955**

Alias Type: APN
Alias Name: 56290072
Alias Type: Envirostor ID Number

Completed Info:
Completed Area Name: PROJECT WIDE
Completed Sub Area Name: Not reported
Completed Document Type: Preliminary Assessment Report
Completed Date: 07/18/1989
Comments: PRELIM ASSESS DONE NO FURTHER ACTION IS RECOMMENDED FOR CERCLA AND DHS UNDERGROUND FUEL TANK WAS REMOVED UNDER FIRE DEPARTMENT PERMIT #875687

Completed Area Name: PROJECT WIDE
Completed Sub Area Name: Not reported
Completed Document Type: Site Screening
Completed Date: 04/13/1987
Comments: SITE SCREENING DONE

Completed Area Name: PROJECT WIDE
Completed Sub Area Name: Not reported
Completed Document Type: * Discovery
Completed Date: 12/09/1983
Comments: FACILITY IDENTIFIED PACIFIC TELEPHONE DIRECTORY (1967) HOT OIL DEWAXING & TANK HEATING.

Completed Area Name: PROJECT WIDE
Completed Sub Area Name: Not reported
Completed Document Type: Site Screening
Completed Date: 11/08/1994
Comments: CALSITES VALIDATION PROGRAM CONFIRMS NFA FOR DTSC.

Future Area Name: Not reported
Future Sub Area Name: Not reported
Future Document Type: Not reported
Future Due Date: Not reported
Schedule Area Name: Not reported
Schedule Sub Area Name: Not reported
Schedule Document Type: Not reported
Schedule Due Date: Not reported
Schedule Revised Date: Not reported

HIST UST:
Name: HYDRAULIC OIL WELL SERVICE
Address: 185 N OLIVE ST
City,State,Zip: VENTURA, CA 93001
File Number: Not reported
URL: Not reported
Region: STATE
Facility ID: 00000069016
Facility Type: Other
Other Type: OILFIELD SERVICE CO.
Contact Name: ROBERT W. RUGGELS
Telephone: 8056439955
Owner Name: ROBERT W. RUGGELS
Owner Address: 130 NORTH DOS CAMINOS
Owner City,St,Zip: VENTURA, CA 93003

HYDRAULIC OIL WELL SERVICE (Continued) **1000353955**

Total Tanks:	0001
Tank Num:	001
Container Num:	1
Year Installed:	Not reported
Tank Capacity:	00001100
Tank Used for:	WASTE
Type of Fuel:	1
Container Construction Thickness:	X
Leak Detection:	None

VENTURA CO. BWT:

Name:	HYDRAULIC OIL WELL SVC
Address:	185 N OLIVE ST
City,State,Zip:	VENTURA, CA
Facility ID:	HM 1022
Program:	Not reported

187
NE
1/2-1
0.927 mi.
4897 ft.

GETTY OIL - VENTURA AVENUE OIL FIELD **CA ENVIROSTOR** **1000423202**
HALL AND SCHOOL CANYON **N/A**
VENTURA, CA 93001

Relative:
Higher

Actual:
167 ft.

ENVIROSTOR:

Name:	GETTY OIL - VENTURA AVENUE OIL FIELD
Address:	HALL AND SCHOOL CANYON
City,State,Zip:	VENTURA, CA 93001
Facility ID:	56130033
Status:	No Further Action
Status Date:	04/01/1985
Site Code:	Not reported
Site Type:	Historical
Site Type Detailed:	* Historical
Acres:	34
NPL:	NO
Regulatory Agencies:	NONE SPECIFIED
Lead Agency:	NONE SPECIFIED
Program Manager:	Not reported
Supervisor:	* Mmonroy
Division Branch:	Cleanup Chatsworth
Assembly:	37
Senate:	19
Special Program:	* Site Char & Assess Grant (CERCLA 104)
Restricted Use:	NO
Site Mgmt Req:	NONE SPECIFIED
Funding:	Not reported
Latitude:	34.30880
Longitude:	-119.2884
APN:	NONE SPECIFIED
Past Use:	OIL FIELD
Potential COC:	* HOUSEHOLD WASTES * Metals - Other Inorganic Solid Waste Asbestos Containing Materials (ACM * Sludge - Halogenated Compounds * TANK BOTTOM WASTES * UNSPECIFIED ACID SOLUTION * UNSPECIFIED SOLVENT MIXTURES * WASTE OIL & MIXED OIL * DRILLING MUD
Confirmed COC:	NONE SPECIFIED
Potential Description:	SOIL, SV

GETTY OIL - VENTURA AVENUE OIL FIELD (Continued) **1000423202**

Alias Name: TIDEWATER OIL CO (1946-)
Alias Type: Alternate Name
Alias Name: CAD980892996
Alias Type: EPA Identification Number
Alias Name: 56130033
Alias Type: Envirostor ID Number

Completed Info:
Completed Area Name: PROJECT WIDE
Completed Sub Area Name: Not reported
Completed Document Type: Site Screening
Completed Date: 11/15/1994
Comments: CALSITES VALIDATION PROGRAM CONFIRMS NFA FOR DTSC.

Completed Area Name: PROJECT WIDE
Completed Sub Area Name: Not reported
Completed Document Type: Preliminary Assessment Report
Completed Date: 04/01/1985
Comments: LOCATION: T3N,R23W. SEC 25,26,27. 3 SITES: SITE-A 3 ACRE IN SCHOOL CANYON, SITE-B 30 ACRES E FORK OF HALL CANYON, SITE-C 1ACRE RUBBISH LDFL IN HALL CANYON SITE-A & B -SAND,SILT,& TANK SEDIMENTS. SITE-B -ALSO DRILLING MUD, OIL FIELD WST IN 1984 GETTY OIL MERGED W/ TEXACO. SOURCE ACT: LETTER TO CRWQCB FROM GETTY 10/16/72 - CRUDE OIL PROD. SUBMIT TO EPA PRELIM ASSESS DONE CERCLA 104

Future Area Name: Not reported
Future Sub Area Name: Not reported
Future Document Type: Not reported
Future Due Date: Not reported
Schedule Area Name: Not reported
Schedule Sub Area Name: Not reported
Schedule Document Type: Not reported
Schedule Due Date: Not reported
Schedule Revised Date: Not reported

Count: 3 records.

ORPHAN SUMMARY

City	EDR ID	Site Name	Site Address	Zip	Database(s)
VENTURA	1003879091	HUMACID CORP & DUNCAN MACLEOD	NEAR SPRR TRACKS & N VENTURA A	93001	SEMS-ARCHIVE
VENTURA	S106446531	DEPENDABLE HIGHWAY EXPRESS	295 OLIVE ST		CA LUST
VENTURA	S103878673	TEXACO - GAS PLANT #6	VENTURA	93001	CA CPS-SLIC

GOVERNMENT RECORDS SEARCHED / DATA CURRENCY TRACKING

To maintain currency of the following federal and state databases, EDR contacts the appropriate governmental agency on a monthly or quarterly basis, as required.

Number of Days to Update: Provides confirmation that EDR is reporting records that have been updated within 90 days from the date the government agency made the information available to the public.

STANDARD ENVIRONMENTAL RECORDS

Lists of Federal NPL (Superfund) sites

NPL: National Priority List

National Priorities List (Superfund). The NPL is a subset of CERCLIS and identifies over 1,200 sites for priority cleanup under the Superfund Program. NPL sites may encompass relatively large areas. As such, EDR provides polygon coverage for over 1,000 NPL site boundaries produced by EPA's Environmental Photographic Interpretation Center (EPIC) and regional EPA offices.

Date of Government Version: 10/27/2022
Date Data Arrived at EDR: 11/01/2022
Date Made Active in Reports: 11/15/2022
Number of Days to Update: 14

Source: EPA
Telephone: N/A
Last EDR Contact: 12/01/2022
Next Scheduled EDR Contact: 01/09/2023
Data Release Frequency: Quarterly

NPL Site Boundaries

Sources:

EPA's Environmental Photographic Interpretation Center (EPIC)
Telephone: 202-564-7333

EPA Region 1
Telephone 617-918-1143

EPA Region 3
Telephone 215-814-5418

EPA Region 4
Telephone 404-562-8033

EPA Region 5
Telephone 312-886-6686

EPA Region 10
Telephone 206-553-8665

EPA Region 6
Telephone: 214-655-6659

EPA Region 7
Telephone: 913-551-7247

EPA Region 8
Telephone: 303-312-6774

EPA Region 9
Telephone: 415-947-4246

Proposed NPL: Proposed National Priority List Sites

A site that has been proposed for listing on the National Priorities List through the issuance of a proposed rule in the Federal Register. EPA then accepts public comments on the site, responds to the comments, and places on the NPL those sites that continue to meet the requirements for listing.

Date of Government Version: 10/27/2022
Date Data Arrived at EDR: 11/01/2022
Date Made Active in Reports: 11/15/2022
Number of Days to Update: 14

Source: EPA
Telephone: N/A
Last EDR Contact: 12/01/2022
Next Scheduled EDR Contact: 01/09/2023
Data Release Frequency: Quarterly

NPL LIENS: Federal Superfund Liens

Federal Superfund Liens. Under the authority granted the USEPA by CERCLA of 1980, the USEPA has the authority to file liens against real property in order to recover remedial action expenditures or when the property owner received notification of potential liability. USEPA compiles a listing of filed notices of Superfund Liens.

Date of Government Version: 10/15/1991
Date Data Arrived at EDR: 02/02/1994
Date Made Active in Reports: 03/30/1994
Number of Days to Update: 56

Source: EPA
Telephone: 202-564-4267
Last EDR Contact: 08/15/2011
Next Scheduled EDR Contact: 11/28/2011
Data Release Frequency: No Update Planned

Lists of Federal Delisted NPL sites

Delisted NPL: National Priority List Deletions

The National Oil and Hazardous Substances Pollution Contingency Plan (NCP) establishes the criteria that the EPA uses to delete sites from the NPL. In accordance with 40 CFR 300.425.(e), sites may be deleted from the NPL where no further response is appropriate.

Date of Government Version: 10/27/2022
Date Data Arrived at EDR: 11/01/2022
Date Made Active in Reports: 11/15/2022
Number of Days to Update: 14

Source: EPA
Telephone: N/A
Last EDR Contact: 12/01/2022
Next Scheduled EDR Contact: 01/09/2023
Data Release Frequency: Quarterly

Lists of Federal sites subject to CERCLA removals and CERCLA orders

FEDERAL FACILITY: Federal Facility Site Information listing

A listing of National Priority List (NPL) and Base Realignment and Closure (BRAC) sites found in the Comprehensive Environmental Response, Compensation and Liability Information System (CERCLIS) Database where EPA Federal Facilities Restoration and Reuse Office is involved in cleanup activities.

Date of Government Version: 08/25/2022
Date Data Arrived at EDR: 09/06/2022
Date Made Active in Reports: 12/05/2022
Number of Days to Update: 90

Source: Environmental Protection Agency
Telephone: 703-603-8704
Last EDR Contact: 12/21/2022
Next Scheduled EDR Contact: 04/10/2023
Data Release Frequency: Varies

SEMS: Superfund Enterprise Management System

SEMS (Superfund Enterprise Management System) tracks hazardous waste sites, potentially hazardous waste sites, and remedial activities performed in support of EPA's Superfund Program across the United States. The list was formerly know as CERCLIS, renamed to SEMS by the EPA in 2015. The list contains data on potentially hazardous waste sites that have been reported to the USEPA by states, municipalities, private companies and private persons, pursuant to Section 103 of the Comprehensive Environmental Response, Compensation, and Liability Act (CERCLA). This dataset also contains sites which are either proposed to or on the National Priorities List (NPL) and the sites which are in the screening and assessment phase for possible inclusion on the NPL.

Date of Government Version: 10/27/2022
Date Data Arrived at EDR: 11/01/2022
Date Made Active in Reports: 11/15/2022
Number of Days to Update: 14

Source: EPA
Telephone: 800-424-9346
Last EDR Contact: 12/01/2022
Next Scheduled EDR Contact: 01/23/2023
Data Release Frequency: Quarterly

Lists of Federal CERCLA sites with NFRAP

SEMS-ARCHIVE: Superfund Enterprise Management System Archive

SEMS-ARCHIVE (Superfund Enterprise Management System Archive) tracks sites that have no further interest under the Federal Superfund Program based on available information. The list was formerly known as the CERCLIS-NFRAP, renamed to SEMS ARCHIVE by the EPA in 2015. EPA may perform a minimal level of assessment work at a site while it is archived if site conditions change and/or new information becomes available. Archived sites have been removed and archived from the inventory of SEMS sites. Archived status indicates that, to the best of EPA's knowledge, assessment at a site has been completed and that EPA has determined no further steps will be taken to list the site on the National Priorities List (NPL), unless information indicates this decision was not appropriate or other considerations require a recommendation for listing at a later time. The decision does not necessarily mean that there is no hazard associated with a given site; it only means that. based upon available information, the location is not judged to be potential NPL site.

Date of Government Version: 10/27/2022
Date Data Arrived at EDR: 11/01/2022
Date Made Active in Reports: 11/15/2022
Number of Days to Update: 14

Source: EPA
Telephone: 800-424-9346
Last EDR Contact: 12/01/2022
Next Scheduled EDR Contact: 01/23/2023
Data Release Frequency: Quarterly

Lists of Federal RCRA facilities undergoing Corrective Action

CORRACTS: Corrective Action Report

CORRACTS identifies hazardous waste handlers with RCRA corrective action activity.

Date of Government Version: 11/21/2022
Date Data Arrived at EDR: 11/21/2022
Date Made Active in Reports: 12/05/2022
Number of Days to Update: 14

Source: EPA
Telephone: 800-424-9346
Last EDR Contact: 12/21/2022
Next Scheduled EDR Contact: 04/03/2023
Data Release Frequency: Quarterly

Lists of Federal RCRA TSD facilities

RCRA-TSDF: RCRA - Treatment, Storage and Disposal

RCRAInfo is EPA's comprehensive information system, providing access to data supporting the Resource Conservation and Recovery Act (RCRA) of 1976 and the Hazardous and Solid Waste Amendments (HSWA) of 1984. The database includes selective information on sites which generate, transport, store, treat and/or dispose of hazardous waste as defined by the Resource Conservation and Recovery Act (RCRA). Transporters are individuals or entities that move hazardous waste from the generator offsite to a facility that can recycle, treat, store, or dispose of the waste. TSDFs treat, store, or dispose of the waste.

Date of Government Version: 11/21/2022
Date Data Arrived at EDR: 11/21/2022
Date Made Active in Reports: 12/05/2022
Number of Days to Update: 14

Source: Environmental Protection Agency
Telephone: (415) 495-8895
Last EDR Contact: 12/21/2022
Next Scheduled EDR Contact: 04/03/2023
Data Release Frequency: Quarterly

Lists of Federal RCRA generators

RCRA-LQG: RCRA - Large Quantity Generators

RCRAInfo is EPA's comprehensive information system, providing access to data supporting the Resource Conservation and Recovery Act (RCRA) of 1976 and the Hazardous and Solid Waste Amendments (HSWA) of 1984. The database includes selective information on sites which generate, transport, store, treat and/or dispose of hazardous waste as defined by the Resource Conservation and Recovery Act (RCRA). Large quantity generators (LQGs) generate over 1,000 kilograms (kg) of hazardous waste, or over 1 kg of acutely hazardous waste per month.

Date of Government Version: 11/21/2022
Date Data Arrived at EDR: 11/21/2022
Date Made Active in Reports: 12/05/2022
Number of Days to Update: 14

Source: Environmental Protection Agency
Telephone: (415) 495-8895
Last EDR Contact: 12/21/2022
Next Scheduled EDR Contact: 04/03/2023
Data Release Frequency: Quarterly

RCRA-SQG: RCRA - Small Quantity Generators

RCRAInfo is EPA's comprehensive information system, providing access to data supporting the Resource Conservation and Recovery Act (RCRA) of 1976 and the Hazardous and Solid Waste Amendments (HSWA) of 1984. The database includes selective information on sites which generate, transport, store, treat and/or dispose of hazardous waste as defined by the Resource Conservation and Recovery Act (RCRA). Small quantity generators (SQGs) generate between 100 kg and 1,000 kg of hazardous waste per month.

Date of Government Version: 11/21/2022
Date Data Arrived at EDR: 11/21/2022
Date Made Active in Reports: 12/05/2022
Number of Days to Update: 14

Source: Environmental Protection Agency
Telephone: (415) 495-8895
Last EDR Contact: 12/21/2022
Next Scheduled EDR Contact: 04/03/2023
Data Release Frequency: Quarterly

RCRA-VSQG: RCRA - Very Small Quantity Generators (Formerly Conditionally Exempt Small Quantity Generators)

RCRAInfo is EPA's comprehensive information system, providing access to data supporting the Resource Conservation and Recovery Act (RCRA) of 1976 and the Hazardous and Solid Waste Amendments (HSWA) of 1984. The database includes selective information on sites which generate, transport, store, treat and/or dispose of hazardous waste as defined by the Resource Conservation and Recovery Act (RCRA). Very small quantity generators (VSQGs) generate less than 100 kg of hazardous waste, or less than 1 kg of acutely hazardous waste per month.

Date of Government Version: 11/21/2022
Date Data Arrived at EDR: 11/21/2022
Date Made Active in Reports: 12/05/2022
Number of Days to Update: 14

Source: Environmental Protection Agency
Telephone: (415) 495-8895
Last EDR Contact: 12/21/2022
Next Scheduled EDR Contact: 04/03/2023
Data Release Frequency: Quarterly

Federal institutional controls / engineering controls registries

LUCIS: Land Use Control Information System

LUCIS contains records of land use control information pertaining to the former Navy Base Realignment and Closure properties.

Date of Government Version: 08/16/2022
Date Data Arrived at EDR: 08/22/2022
Date Made Active in Reports: 10/24/2022
Number of Days to Update: 63

Source: Department of the Navy
Telephone: 843-820-7326
Last EDR Contact: 11/01/2022
Next Scheduled EDR Contact: 02/20/2023
Data Release Frequency: Varies

US ENG CONTROLS: Engineering Controls Sites List

A listing of sites with engineering controls in place. Engineering controls include various forms of caps, building foundations, liners, and treatment methods to create pathway elimination for regulated substances to enter environmental media or effect human health.

Date of Government Version: 08/15/2022
Date Data Arrived at EDR: 08/17/2022
Date Made Active in Reports: 10/24/2022
Number of Days to Update: 68

Source: Environmental Protection Agency
Telephone: 703-603-0695
Last EDR Contact: 11/16/2022
Next Scheduled EDR Contact: 03/06/2023
Data Release Frequency: Varies

US INST CONTROLS: Institutional Controls Sites List

A listing of sites with institutional controls in place. Institutional controls include administrative measures, such as groundwater use restrictions, construction restrictions, property use restrictions, and post remediation care requirements intended to prevent exposure to contaminants remaining on site. Deed restrictions are generally required as part of the institutional controls.

Date of Government Version: 08/15/2022
Date Data Arrived at EDR: 08/17/2022
Date Made Active in Reports: 10/24/2022
Number of Days to Update: 68

Source: Environmental Protection Agency
Telephone: 703-603-0695
Last EDR Contact: 11/16/2022
Next Scheduled EDR Contact: 03/06/2023
Data Release Frequency: Varies

Federal ERNS list

ERNS: Emergency Response Notification System

Emergency Response Notification System. ERNS records and stores information on reported releases of oil and hazardous substances.

Date of Government Version: 12/12/2022
Date Data Arrived at EDR: 12/14/2022
Date Made Active in Reports: 12/19/2022
Number of Days to Update: 5

Source: National Response Center, United States Coast Guard
Telephone: 202-267-2180
Last EDR Contact: 12/14/2022
Next Scheduled EDR Contact: 04/03/2023
Data Release Frequency: Quarterly

Lists of state- and tribal (Superfund) equivalent sites

RESPONSE: State Response Sites

Identifies confirmed release sites where DTSC is involved in remediation, either in a lead or oversight capacity. These confirmed release sites are generally high-priority and high potential risk.

Date of Government Version: 07/25/2022
Date Data Arrived at EDR: 07/25/2022
Date Made Active in Reports: 10/05/2022
Number of Days to Update: 72

Source: Department of Toxic Substances Control
Telephone: 916-323-3400
Last EDR Contact: 10/24/2022
Next Scheduled EDR Contact: 02/06/2023
Data Release Frequency: Quarterly

Lists of state- and tribal hazardous waste facilities

ENVIROSTOR: EnviroStor Database

The Department of Toxic Substances Control's (DTSC's) Site Mitigation and Brownfields Reuse Program's (SMBRP's) EnviroStor database identifes sites that have known contamination or sites for which there may be reasons to investigate further. The database includes the following site types: Federal Superfund sites (National Priorities List (NPL)); State Response, including Military Facilities and State Superfund; Voluntary Cleanup; and School sites. EnviroStor provides similar information to the information that was available in CalSites, and provides additional site information, including, but not limited to, identification of formerly-contaminated properties that have been released for reuse, properties where environmental deed restrictions have been recorded to prevent inappropriate land uses, and risk characterization information that is used to assess potential impacts to public health and the environment at contaminated sites.

Date of Government Version: 07/25/2022
Date Data Arrived at EDR: 07/25/2022
Date Made Active in Reports: 10/05/2022
Number of Days to Update: 72

Source: Department of Toxic Substances Control
Telephone: 916-323-3400
Last EDR Contact: 10/24/2022
Next Scheduled EDR Contact: 02/06/2023
Data Release Frequency: Quarterly

Lists of state and tribal landfills and solid waste disposal facilities

SWF/LF (SWIS): Solid Waste Information System

Active, Closed and Inactive Landfills. SWF/LF records typically contain an inve ntory of solid waste disposal facilities or landfills. These may be active or i nactive facilities or open dumps that failed to meet RCRA Section 4004 criteria for solid waste landfills or disposal sites.

Date of Government Version: 08/08/2022
Date Data Arrived at EDR: 08/08/2022
Date Made Active in Reports: 10/20/2022
Number of Days to Update: 73

Source: Department of Resources Recycling and Recovery
Telephone: 916-341-6320
Last EDR Contact: 11/03/2022
Next Scheduled EDR Contact: 02/20/2023
Data Release Frequency: Quarterly

Lists of state and tribal leaking storage tanks

LUST REG 9: Leaking Underground Storage Tank Report
Orange, Riverside, San Diego counties. For more current information, please refer to the State Water Resources Control Board's LUST database.

Date of Government Version: 03/01/2001
Date Data Arrived at EDR: 04/23/2001
Date Made Active in Reports: 05/21/2001
Number of Days to Update: 28

Source: California Regional Water Quality Control Board San Diego Region (9)
Telephone: 858-637-5595
Last EDR Contact: 09/26/2011
Next Scheduled EDR Contact: 01/09/2012
Data Release Frequency: No Update Planned

LUST: Leaking Underground Fuel Tank Report (GEOTRACKER)
Leaking Underground Storage Tank (LUST) Sites included in GeoTracker. GeoTracker is the Water Boards data management system for sites that impact, or have the potential to impact, water quality in California, with emphasis on groundwater.

Date of Government Version: 08/31/2022
Date Data Arrived at EDR: 08/31/2022
Date Made Active in Reports: 11/17/2022
Number of Days to Update: 78

Source: State Water Resources Control Board
Telephone: see region list
Last EDR Contact: 12/02/2022
Next Scheduled EDR Contact: 03/20/2023
Data Release Frequency: Quarterly

LUST REG 6L: Leaking Underground Storage Tank Case Listing
For more current information, please refer to the State Water Resources Control Board's LUST database.

Date of Government Version: 09/09/2003
Date Data Arrived at EDR: 09/10/2003
Date Made Active in Reports: 10/07/2003
Number of Days to Update: 27

Source: California Regional Water Quality Control Board Lahontan Region (6)
Telephone: 530-542-5572
Last EDR Contact: 09/12/2011
Next Scheduled EDR Contact: 12/26/2011
Data Release Frequency: No Update Planned

LUST REG 8: Leaking Underground Storage Tanks
California Regional Water Quality Control Board Santa Ana Region (8). For more current information, please refer to the State Water Resources Control Board's LUST database.

Date of Government Version: 02/14/2005
Date Data Arrived at EDR: 02/15/2005
Date Made Active in Reports: 03/28/2005
Number of Days to Update: 41

Source: California Regional Water Quality Control Board Santa Ana Region (8)
Telephone: 909-782-4496
Last EDR Contact: 08/15/2011
Next Scheduled EDR Contact: 11/28/2011
Data Release Frequency: No Update Planned

LUST REG 7: Leaking Underground Storage Tank Case Listing
Leaking Underground Storage Tank locations. Imperial, Riverside, San Diego, Santa Barbara counties.

Date of Government Version: 02/26/2004
Date Data Arrived at EDR: 02/26/2004
Date Made Active in Reports: 03/24/2004
Number of Days to Update: 27

Source: California Regional Water Quality Control Board Colorado River Basin Region (7)
Telephone: 760-776-8943
Last EDR Contact: 08/01/2011
Next Scheduled EDR Contact: 11/14/2011
Data Release Frequency: No Update Planned

LUST REG 5: Leaking Underground Storage Tank Database
Leaking Underground Storage Tank locations. Alameda, Alpine, Amador, Butte, Colusa, Contra Costa, Calveras, El Dorado, Fresno, Glenn, Kern, Kings, Lake, Lassen, Madera, Mariposa, Merced, Modoc, Napa, Nevada, Placer, Plumas, Sacramento, San Joaquin, Shasta, Solano, Stanislaus, Sutter, Tehama, Tulare, Tuolumne, Yolo, Yuba counties.

Date of Government Version: 07/01/2008
Date Data Arrived at EDR: 07/22/2008
Date Made Active in Reports: 07/31/2008
Number of Days to Update: 9

Source: California Regional Water Quality Control Board Central Valley Region (5)
Telephone: 916-464-4834
Last EDR Contact: 07/01/2011
Next Scheduled EDR Contact: 10/17/2011
Data Release Frequency: No Update Planned

LUST REG 4: Underground Storage Tank Leak List

Los Angeles, Ventura counties. For more current information, please refer to the State Water Resources Control Board's LUST database.

Date of Government Version: 09/07/2004
Date Data Arrived at EDR: 09/07/2004
Date Made Active in Reports: 10/12/2004
Number of Days to Update: 35

Source: California Regional Water Quality Control Board Los Angeles Region (4)
Telephone: 213-576-6710
Last EDR Contact: 09/06/2011
Next Scheduled EDR Contact: 12/19/2011
Data Release Frequency: No Update Planned

LUST REG 3: Leaking Underground Storage Tank Database

Leaking Underground Storage Tank locations. Monterey, San Benito, San Luis Obispo, Santa Barbara, Santa Cruz counties.

Date of Government Version: 05/19/2003
Date Data Arrived at EDR: 05/19/2003
Date Made Active in Reports: 06/02/2003
Number of Days to Update: 14

Source: California Regional Water Quality Control Board Central Coast Region (3)
Telephone: 805-542-4786
Last EDR Contact: 07/18/2011
Next Scheduled EDR Contact: 10/31/2011
Data Release Frequency: No Update Planned

LUST REG 2: Fuel Leak List

Leaking Underground Storage Tank locations. Alameda, Contra Costa, Marin, Napa, San Francisco, San Mateo, Santa Clara, Solano, Sonoma counties.

Date of Government Version: 09/30/2004
Date Data Arrived at EDR: 10/20/2004
Date Made Active in Reports: 11/19/2004
Number of Days to Update: 30

Source: California Regional Water Quality Control Board San Francisco Bay Region (2)
Telephone: 510-622-2433
Last EDR Contact: 09/19/2011
Next Scheduled EDR Contact: 01/02/2012
Data Release Frequency: No Update Planned

LUST REG 1: Active Toxic Site Investigation

Del Norte, Humboldt, Lake, Mendocino, Modoc, Siskiyou, Sonoma, Trinity counties. For more current information, please refer to the State Water Resources Control Board's LUST database.

Date of Government Version: 02/01/2001
Date Data Arrived at EDR: 02/28/2001
Date Made Active in Reports: 03/29/2001
Number of Days to Update: 29

Source: California Regional Water Quality Control Board North Coast (1)
Telephone: 707-570-3769
Last EDR Contact: 08/01/2011
Next Scheduled EDR Contact: 11/14/2011
Data Release Frequency: No Update Planned

LUST REG 6V: Leaking Underground Storage Tank Case Listing

Leaking Underground Storage Tank locations. Inyo, Kern, Los Angeles, Mono, San Bernardino counties.

Date of Government Version: 06/07/2005
Date Data Arrived at EDR: 06/07/2005
Date Made Active in Reports: 06/29/2005
Number of Days to Update: 22

Source: California Regional Water Quality Control Board Victorville Branch Office (6)
Telephone: 760-241-7365
Last EDR Contact: 09/12/2011
Next Scheduled EDR Contact: 12/26/2011
Data Release Frequency: No Update Planned

INDIAN LUST R4: Leaking Underground Storage Tanks on Indian Land

LUSTs on Indian land in Florida, Mississippi and North Carolina.

Date of Government Version: 06/02/2022
Date Data Arrived at EDR: 06/13/2022
Date Made Active in Reports: 08/31/2022
Number of Days to Update: 79

Source: EPA Region 4
Telephone: 404-562-8677
Last EDR Contact: 12/06/2022
Next Scheduled EDR Contact: 01/30/2023
Data Release Frequency: Varies

INDIAN LUST R5: Leaking Underground Storage Tanks on Indian Land

Leaking underground storage tanks located on Indian Land in Michigan, Minnesota and Wisconsin.

Date of Government Version: 04/11/2022
Date Data Arrived at EDR: 06/13/2022
Date Made Active in Reports: 08/16/2022
Number of Days to Update: 64

Source: EPA, Region 5
Telephone: 312-886-7439
Last EDR Contact: 12/06/2022
Next Scheduled EDR Contact: 01/30/2023
Data Release Frequency: Varies

INDIAN LUST R6: Leaking Underground Storage Tanks on Indian Land
LUSTs on Indian land in New Mexico and Oklahoma.

Date of Government Version: 04/28/2022
Date Data Arrived at EDR: 06/13/2022
Date Made Active in Reports: 08/16/2022
Number of Days to Update: 64

Source: EPA Region 6
Telephone: 214-665-6597
Last EDR Contact: 12/06/2022
Next Scheduled EDR Contact: 01/30/2023
Data Release Frequency: Varies

INDIAN LUST R10: Leaking Underground Storage Tanks on Indian Land
LUSTs on Indian land in Alaska, Idaho, Oregon and Washington.

Date of Government Version: 04/20/2022
Date Data Arrived at EDR: 06/13/2022
Date Made Active in Reports: 08/16/2022
Number of Days to Update: 64

Source: EPA Region 10
Telephone: 206-553-2857
Last EDR Contact: 12/06/2022
Next Scheduled EDR Contact: 01/30/2023
Data Release Frequency: Varies

INDIAN LUST R8: Leaking Underground Storage Tanks on Indian Land
LUSTs on Indian land in Colorado, Montana, North Dakota, South Dakota, Utah and Wyoming.

Date of Government Version: 04/20/2022
Date Data Arrived at EDR: 06/13/2022
Date Made Active in Reports: 08/16/2022
Number of Days to Update: 64

Source: EPA Region 8
Telephone: 303-312-6271
Last EDR Contact: 12/06/2022
Next Scheduled EDR Contact: 01/30/2023
Data Release Frequency: Varies

INDIAN LUST R1: Leaking Underground Storage Tanks on Indian Land
A listing of leaking underground storage tank locations on Indian Land.

Date of Government Version: 04/28/2021
Date Data Arrived at EDR: 06/11/2021
Date Made Active in Reports: 09/07/2021
Number of Days to Update: 88

Source: EPA Region 1
Telephone: 617-918-1313
Last EDR Contact: 10/06/2022
Next Scheduled EDR Contact: 01/30/2023
Data Release Frequency: Varies

INDIAN LUST R9: Leaking Underground Storage Tanks on Indian Land
LUSTs on Indian land in Arizona, California, New Mexico and Nevada

Date of Government Version: 04/08/2022
Date Data Arrived at EDR: 06/13/2022
Date Made Active in Reports: 08/16/2022
Number of Days to Update: 64

Source: Environmental Protection Agency
Telephone: 415-972-3372
Last EDR Contact: 12/06/2022
Next Scheduled EDR Contact: 01/30/2023
Data Release Frequency: Varies

INDIAN LUST R7: Leaking Underground Storage Tanks on Indian Land
LUSTs on Indian land in Iowa, Kansas, and Nebraska

Date of Government Version: 04/14/2022
Date Data Arrived at EDR: 06/13/2022
Date Made Active in Reports: 08/16/2022
Number of Days to Update: 64

Source: EPA Region 7
Telephone: 913-551-7003
Last EDR Contact: 12/06/2022
Next Scheduled EDR Contact: 01/30/2023
Data Release Frequency: Varies

CPS-SLIC: Statewide SLIC Cases (GEOTRACKER)

Cleanup Program Sites (CPS; also known as Site Cleanups [SC] and formerly known as Spills, Leaks, Investigations, and Cleanups [SLIC] sites) included in GeoTracker. GeoTracker is the Water Boards data management system for sites that impact, or have the potential to impact, water quality in California, with emphasis on groundwater.

Date of Government Version: 08/31/2022
Date Data Arrived at EDR: 08/31/2022
Date Made Active in Reports: 11/17/2022
Number of Days to Update: 78

Source: State Water Resources Control Board
Telephone: 866-480-1028
Last EDR Contact: 12/02/2022
Next Scheduled EDR Contact: 03/20/2023
Data Release Frequency: Varies

SLIC REG 1: Active Toxic Site Investigations

The SLIC (Spills, Leaks, Investigations and Cleanup) program is designed to protect and restore water quality from spills, leaks, and similar discharges.

Date of Government Version: 04/03/2003
Date Data Arrived at EDR: 04/07/2003
Date Made Active in Reports: 04/25/2003
Number of Days to Update: 18

Source: California Regional Water Quality Control Board, North Coast Region (1)
Telephone: 707-576-2220
Last EDR Contact: 08/01/2011
Next Scheduled EDR Contact: 11/14/2011
Data Release Frequency: No Update Planned

SLIC REG 2: Spills, Leaks, Investigation & Cleanup Cost Recovery Listing

The SLIC (Spills, Leaks, Investigations and Cleanup) program is designed to protect and restore water quality from spills, leaks, and similar discharges.

Date of Government Version: 09/30/2004
Date Data Arrived at EDR: 10/20/2004
Date Made Active in Reports: 11/19/2004
Number of Days to Update: 30

Source: Regional Water Quality Control Board San Francisco Bay Region (2)
Telephone: 510-286-0457
Last EDR Contact: 09/19/2011
Next Scheduled EDR Contact: 01/02/2012
Data Release Frequency: No Update Planned

SLIC REG 3: Spills, Leaks, Investigation & Cleanup Cost Recovery Listing

The SLIC (Spills, Leaks, Investigations and Cleanup) program is designed to protect and restore water quality from spills, leaks, and similar discharges.

Date of Government Version: 05/18/2006
Date Data Arrived at EDR: 05/18/2006
Date Made Active in Reports: 06/15/2006
Number of Days to Update: 28

Source: California Regional Water Quality Control Board Central Coast Region (3)
Telephone: 805-549-3147
Last EDR Contact: 07/18/2011
Next Scheduled EDR Contact: 10/31/2011
Data Release Frequency: No Update Planned

SLIC REG 4: Spills, Leaks, Investigation & Cleanup Cost Recovery Listing

The SLIC (Spills, Leaks, Investigations and Cleanup) program is designed to protect and restore water quality from spills, leaks, and similar discharges.

Date of Government Version: 11/17/2004
Date Data Arrived at EDR: 11/18/2004
Date Made Active in Reports: 01/04/2005
Number of Days to Update: 47

Source: Region Water Quality Control Board Los Angeles Region (4)
Telephone: 213-576-6600
Last EDR Contact: 07/01/2011
Next Scheduled EDR Contact: 10/17/2011
Data Release Frequency: No Update Planned

SLIC REG 5: Spills, Leaks, Investigation & Cleanup Cost Recovery Listing

The SLIC (Spills, Leaks, Investigations and Cleanup) program is designed to protect and restore water quality from spills, leaks, and similar discharges.

Date of Government Version: 04/01/2005
Date Data Arrived at EDR: 04/05/2005
Date Made Active in Reports: 04/21/2005
Number of Days to Update: 16

Source: Regional Water Quality Control Board Central Valley Region (5)
Telephone: 916-464-3291
Last EDR Contact: 09/12/2011
Next Scheduled EDR Contact: 12/26/2011
Data Release Frequency: No Update Planned

SLIC REG 6V: Spills, Leaks, Investigation & Cleanup Cost Recovery Listing
The SLIC (Spills, Leaks, Investigations and Cleanup) program is designed to protect and restore water quality from spills, leaks, and similar discharges.

Date of Government Version: 05/24/2005
Date Data Arrived at EDR: 05/25/2005
Date Made Active in Reports: 06/16/2005
Number of Days to Update: 22

Source: Regional Water Quality Control Board, Victorville Branch
Telephone: 619-241-6583
Last EDR Contact: 08/15/2011
Next Scheduled EDR Contact: 11/28/2011
Data Release Frequency: No Update Planned

SLIC REG 6L: SLIC Sites
The SLIC (Spills, Leaks, Investigations and Cleanup) program is designed to protect and restore water quality from spills, leaks, and similar discharges.

Date of Government Version: 09/07/2004
Date Data Arrived at EDR: 09/07/2004
Date Made Active in Reports: 10/12/2004
Number of Days to Update: 35

Source: California Regional Water Quality Control Board, Lahontan Region
Telephone: 530-542-5574
Last EDR Contact: 08/15/2011
Next Scheduled EDR Contact: 11/28/2011
Data Release Frequency: No Update Planned

SLIC REG 7: SLIC List
The SLIC (Spills, Leaks, Investigations and Cleanup) program is designed to protect and restore water quality from spills, leaks, and similar discharges.

Date of Government Version: 11/24/2004
Date Data Arrived at EDR: 11/29/2004
Date Made Active in Reports: 01/04/2005
Number of Days to Update: 36

Source: California Regional Quality Control Board, Colorado River Basin Region
Telephone: 760-346-7491
Last EDR Contact: 08/01/2011
Next Scheduled EDR Contact: 11/14/2011
Data Release Frequency: No Update Planned

SLIC REG 8: Spills, Leaks, Investigation & Cleanup Cost Recovery Listing
The SLIC (Spills, Leaks, Investigations and Cleanup) program is designed to protect and restore water quality from spills, leaks, and similar discharges.

Date of Government Version: 04/03/2008
Date Data Arrived at EDR: 04/03/2008
Date Made Active in Reports: 04/14/2008
Number of Days to Update: 11

Source: California Region Water Quality Control Board Santa Ana Region (8)
Telephone: 951-782-3298
Last EDR Contact: 09/12/2011
Next Scheduled EDR Contact: 12/26/2011
Data Release Frequency: No Update Planned

SLIC REG 9: Spills, Leaks, Investigation & Cleanup Cost Recovery Listing
The SLIC (Spills, Leaks, Investigations and Cleanup) program is designed to protect and restore water quality from spills, leaks, and similar discharges.

Date of Government Version: 09/10/2007
Date Data Arrived at EDR: 09/11/2007
Date Made Active in Reports: 09/28/2007
Number of Days to Update: 17

Source: California Regional Water Quality Control Board San Diego Region (9)
Telephone: 858-467-2980
Last EDR Contact: 08/08/2011
Next Scheduled EDR Contact: 11/21/2011
Data Release Frequency: No Update Planned

Lists of state and tribal registered storage tanks

FEMA UST: Underground Storage Tank Listing
A listing of all FEMA owned underground storage tanks.

Date of Government Version: 10/14/2021
Date Data Arrived at EDR: 11/05/2021
Date Made Active in Reports: 02/01/2022
Number of Days to Update: 88

Source: FEMA
Telephone: 202-646-5797
Last EDR Contact: 09/27/2022
Next Scheduled EDR Contact: 01/16/2023
Data Release Frequency: Varies

UST CLOSURE: Proposed Closure of Underground Storage Tank (UST) Cases

UST cases that are being considered for closure by either the State Water Resources Control Board or the Executive Director have been posted for a 60-day public comment period. UST Case Closures being proposed for consideration by the State Water Resources Control Board. These are primarily UST cases that meet closure criteria under the decisional framework in State Water Board Resolution No. 92-49 and other Board orders. UST Case Closures proposed for consideration by the Executive Director pursuant to State Water Board Resolution No. 2012-0061. These are cases that meet the criteria of the Low-Threat UST Case Closure Policy. UST Case Closure Review Denials and Approved Orders.

Date of Government Version: 08/24/2022
Date Data Arrived at EDR: 08/31/2022
Date Made Active in Reports: 11/21/2022
Number of Days to Update: 82

Source: State Water Resources Control Board
Telephone: 916-327-7844
Last EDR Contact: 12/02/2022
Next Scheduled EDR Contact: 03/20/2023
Data Release Frequency: Varies

UST: Active UST Facilities

Active UST facilities gathered from the local regulatory agencies

Date of Government Version: 08/31/2022
Date Data Arrived at EDR: 08/31/2022
Date Made Active in Reports: 11/28/2022
Number of Days to Update: 89

Source: SWRCB
Telephone: 916-341-5851
Last EDR Contact: 12/02/2022
Next Scheduled EDR Contact: 03/20/2023
Data Release Frequency: Semi-Annually

MILITARY UST SITES: Military UST Sites (GEOTRACKER)

Military ust sites

Date of Government Version: 08/31/2022
Date Data Arrived at EDR: 08/31/2022
Date Made Active in Reports: 11/17/2022
Number of Days to Update: 78

Source: State Water Resources Control Board
Telephone: 866-480-1028
Last EDR Contact: 12/02/2022
Next Scheduled EDR Contact: 03/20/2023
Data Release Frequency: Varies

AST: Aboveground Petroleum Storage Tank Facilities

A listing of aboveground storage tank petroleum storage tank locations.

Date of Government Version: 07/06/2016
Date Data Arrived at EDR: 07/12/2016
Date Made Active in Reports: 09/19/2016
Number of Days to Update: 69

Source: California Environmental Protection Agency
Telephone: 916-327-5092
Last EDR Contact: 12/06/2022
Next Scheduled EDR Contact: 03/27/2023
Data Release Frequency: Varies

INDIAN UST R4: Underground Storage Tanks on Indian Land

The Indian Underground Storage Tank (UST) database provides information about underground storage tanks on Indian land in EPA Region 4 (Alabama, Florida, Georgia, Kentucky, Mississippi, North Carolina, South Carolina, Tennessee and Tribal Nations)

Date of Government Version: 06/02/2022
Date Data Arrived at EDR: 06/13/2022
Date Made Active in Reports: 08/31/2022
Number of Days to Update: 79

Source: EPA Region 4
Telephone: 404-562-9424
Last EDR Contact: 12/06/2022
Next Scheduled EDR Contact: 01/30/2023
Data Release Frequency: Varies

INDIAN UST R10: Underground Storage Tanks on Indian Land

The Indian Underground Storage Tank (UST) database provides information about underground storage tanks on Indian land in EPA Region 10 (Alaska, Idaho, Oregon, Washington, and Tribal Nations).

Date of Government Version: 04/20/2022
Date Data Arrived at EDR: 06/13/2022
Date Made Active in Reports: 08/16/2022
Number of Days to Update: 64

Source: EPA Region 10
Telephone: 206-553-2857
Last EDR Contact: 12/06/2022
Next Scheduled EDR Contact: 01/30/2023
Data Release Frequency: Varies

INDIAN UST R7: Underground Storage Tanks on Indian Land

The Indian Underground Storage Tank (UST) database provides information about underground storage tanks on Indian land in EPA Region 7 (Iowa, Kansas, Missouri, Nebraska, and 9 Tribal Nations).

Date of Government Version: 04/14/2022
Date Data Arrived at EDR: 06/13/2022
Date Made Active in Reports: 08/16/2022
Number of Days to Update: 64

Source: EPA Region 7
Telephone: 913-551-7003
Last EDR Contact: 12/06/2022
Next Scheduled EDR Contact: 01/30/2023
Data Release Frequency: Varies

INDIAN UST R8: Underground Storage Tanks on Indian Land

The Indian Underground Storage Tank (UST) database provides information about underground storage tanks on Indian land in EPA Region 8 (Colorado, Montana, North Dakota, South Dakota, Utah, Wyoming and 27 Tribal Nations).

Date of Government Version: 04/20/2022
Date Data Arrived at EDR: 06/13/2022
Date Made Active in Reports: 08/16/2022
Number of Days to Update: 64

Source: EPA Region 8
Telephone: 303-312-6137
Last EDR Contact: 12/06/2022
Next Scheduled EDR Contact: 01/30/2023
Data Release Frequency: Varies

INDIAN UST R9: Underground Storage Tanks on Indian Land

The Indian Underground Storage Tank (UST) database provides information about underground storage tanks on Indian land in EPA Region 9 (Arizona, California, Hawaii, Nevada, the Pacific Islands, and Tribal Nations).

Date of Government Version: 04/08/2022
Date Data Arrived at EDR: 06/13/2022
Date Made Active in Reports: 08/16/2022
Number of Days to Update: 64

Source: EPA Region 9
Telephone: 415-972-3368
Last EDR Contact: 12/06/2022
Next Scheduled EDR Contact: 01/30/2023
Data Release Frequency: Varies

INDIAN UST R1: Underground Storage Tanks on Indian Land

The Indian Underground Storage Tank (UST) database provides information about underground storage tanks on Indian land in EPA Region 1 (Connecticut, Maine, Massachusetts, New Hampshire, Rhode Island, Vermont and ten Tribal Nations).

Date of Government Version: 04/07/2022
Date Data Arrived at EDR: 06/13/2022
Date Made Active in Reports: 08/16/2022
Number of Days to Update: 64

Source: EPA, Region 1
Telephone: 617-918-1313
Last EDR Contact: 12/06/2022
Next Scheduled EDR Contact: 01/30/2023
Data Release Frequency: Varies

INDIAN UST R6: Underground Storage Tanks on Indian Land

The Indian Underground Storage Tank (UST) database provides information about underground storage tanks on Indian land in EPA Region 6 (Louisiana, Arkansas, Oklahoma, New Mexico, Texas and 65 Tribes).

Date of Government Version: 04/28/2022
Date Data Arrived at EDR: 06/13/2022
Date Made Active in Reports: 08/16/2022
Number of Days to Update: 64

Source: EPA Region 6
Telephone: 214-665-7591
Last EDR Contact: 12/06/2022
Next Scheduled EDR Contact: 01/30/2023
Data Release Frequency: Varies

INDIAN UST R5: Underground Storage Tanks on Indian Land

The Indian Underground Storage Tank (UST) database provides information about underground storage tanks on Indian land in EPA Region 5 (Michigan, Minnesota and Wisconsin and Tribal Nations).

Date of Government Version: 04/11/2022
Date Data Arrived at EDR: 06/13/2022
Date Made Active in Reports: 08/16/2022
Number of Days to Update: 64

Source: EPA Region 5
Telephone: 312-886-6136
Last EDR Contact: 12/06/2022
Next Scheduled EDR Contact: 01/30/2023
Data Release Frequency: Varies

Lists of state and tribal voluntary cleanup sites

VCP: Voluntary Cleanup Program Properties

Contains low threat level properties with either confirmed or unconfirmed releases and the project proponents have request that DTSC oversee investigation and/or cleanup activities and have agreed to provide coverage for DTSC's costs.

Date of Government Version: 07/25/2022
Date Data Arrived at EDR: 07/25/2022
Date Made Active in Reports: 10/05/2022
Number of Days to Update: 72

Source: Department of Toxic Substances Control
Telephone: 916-323-3400
Last EDR Contact: 10/24/2022
Next Scheduled EDR Contact: 02/06/2023
Data Release Frequency: Quarterly

INDIAN VCP R7: Voluntary Cleanup Priority Lisitng

A listing of voluntary cleanup priority sites located on Indian Land located in Region 7.

Date of Government Version: 03/20/2008
Date Data Arrived at EDR: 04/22/2008
Date Made Active in Reports: 05/19/2008
Number of Days to Update: 27

Source: EPA, Region 7
Telephone: 913-551-7365
Last EDR Contact: 07/08/2021
Next Scheduled EDR Contact: 07/20/2009
Data Release Frequency: Varies

INDIAN VCP R1: Voluntary Cleanup Priority Listing

A listing of voluntary cleanup priority sites located on Indian Land located in Region 1.

Date of Government Version: 07/27/2015
Date Data Arrived at EDR: 09/29/2015
Date Made Active in Reports: 02/18/2016
Number of Days to Update: 142

Source: EPA, Region 1
Telephone: 617-918-1102
Last EDR Contact: 12/13/2022
Next Scheduled EDR Contact: 04/03/2023
Data Release Frequency: Varies

Lists of state and tribal brownfield sites

BROWNFIELDS: Considered Brownfieds Sites Listing

A listing of sites the SWRCB considers to be Brownfields since these are sites have come to them through the MOA Process.

Date of Government Version: 09/19/2022
Date Data Arrived at EDR: 09/19/2022
Date Made Active in Reports: 12/07/2022
Number of Days to Update: 79

Source: State Water Resources Control Board
Telephone: 916-323-7905
Last EDR Contact: 12/14/2022
Next Scheduled EDR Contact: 04/03/2023
Data Release Frequency: Quarterly

ADDITIONAL ENVIRONMENTAL RECORDS

Local Brownfield lists

US BROWNFIELDS: A Listing of Brownfields Sites

Brownfields are real property, the expansion, redevelopment, or reuse of which may be complicated by the presence or potential presence of a hazardous substance, pollutant, or contaminant. Cleaning up and reinvesting in these properties takes development pressures off of undeveloped, open land, and both improves and protects the environment. Assessment, Cleanup and Redevelopment Exchange System (ACRES) stores information reported by EPA Brownfields grant recipients on brownfields properties assessed or cleaned up with grant funding as well as information on Targeted Brownfields Assessments performed by EPA Regions. A listing of ACRES Brownfield sites is obtained from Cleanups in My Community. Cleanups in My Community provides information on Brownfields properties for which information is reported back to EPA, as well as areas served by Brownfields grant programs.

Date of Government Version: 02/23/2022
Date Data Arrived at EDR: 03/10/2022
Date Made Active in Reports: 03/10/2022
Number of Days to Update: 0

Source: Environmental Protection Agency
Telephone: 202-566-2777
Last EDR Contact: 12/07/2022
Next Scheduled EDR Contact: 03/27/2023
Data Release Frequency: Semi-Annually

Local Lists of Landfill / Solid Waste Disposal Sites

WMUDS/SWAT: Waste Management Unit Database

Waste Management Unit Database System. WMUDS is used by the State Water Resources Control Board staff and the Regional Water Quality Control Boards for program tracking and inventory of waste management units. WMUDS is composed of the following databases: Facility Information, Scheduled Inspections Information, Waste Management Unit Information, SWAT Program Information, SWAT Report Summary Information, SWAT Report Summary Data, Chapter 15 (formerly Subchapter 15) Information, Chapter 15 Monitoring Parameters, TPCA Program Information, RCRA Program Information, Closure Information, and Interested Parties Information.

Date of Government Version: 04/01/2000
Date Data Arrived at EDR: 04/10/2000
Date Made Active in Reports: 05/10/2000
Number of Days to Update: 30

Source: State Water Resources Control Board
Telephone: 916-227-4448
Last EDR Contact: 10/20/2022
Next Scheduled EDR Contact: 02/06/2023
Data Release Frequency: No Update Planned

SWRCY: Recycler Database

A listing of recycling facilities in California.

Date of Government Version: 08/31/2022
Date Data Arrived at EDR: 08/31/2022
Date Made Active in Reports: 11/18/2022
Number of Days to Update: 79

Source: Department of Conservation
Telephone: 916-323-3836
Last EDR Contact: 12/02/2022
Next Scheduled EDR Contact: 03/20/2023
Data Release Frequency: Quarterly

HAULERS: Registered Waste Tire Haulers Listing

A listing of registered waste tire haulers.

Date of Government Version: 08/12/2022
Date Data Arrived at EDR: 08/16/2022
Date Made Active in Reports: 08/26/2022
Number of Days to Update: 10

Source: Integrated Waste Management Board
Telephone: 916-341-6422
Last EDR Contact: 11/15/2022
Next Scheduled EDR Contact: 02/20/2023
Data Release Frequency: Varies

INDIAN ODI: Report on the Status of Open Dumps on Indian Lands

Location of open dumps on Indian land.

Date of Government Version: 12/31/1998
Date Data Arrived at EDR: 12/03/2007
Date Made Active in Reports: 01/24/2008
Number of Days to Update: 52

Source: Environmental Protection Agency
Telephone: 703-308-8245
Last EDR Contact: 10/20/2022
Next Scheduled EDR Contact: 02/06/2023
Data Release Frequency: Varies

DEBRIS REGION 9: Torres Martinez Reservation Illegal Dump Site Locations

A listing of illegal dump sites location on the Torres Martinez Indian Reservation located in eastern Riverside County and northern Imperial County, California.

Date of Government Version: 01/12/2009
Date Data Arrived at EDR: 05/07/2009
Date Made Active in Reports: 09/21/2009
Number of Days to Update: 137

Source: EPA, Region 9
Telephone: 415-947-4219
Last EDR Contact: 10/11/2022
Next Scheduled EDR Contact: 01/30/2023
Data Release Frequency: No Update Planned

ODI: Open Dump Inventory

An open dump is defined as a disposal facility that does not comply with one or more of the Part 257 or Part 258 Subtitle D Criteria.

Date of Government Version: 06/30/1985
Date Data Arrived at EDR: 08/09/2004
Date Made Active in Reports: 09/17/2004
Number of Days to Update: 39

Source: Environmental Protection Agency
Telephone: 800-424-9346
Last EDR Contact: 06/09/2004
Next Scheduled EDR Contact: N/A
Data Release Frequency: No Update Planned

IHS OPEN DUMPS: Open Dumps on Indian Land

A listing of all open dumps located on Indian Land in the United States.

Date of Government Version: 04/01/2014
Date Data Arrived at EDR: 08/06/2014
Date Made Active in Reports: 01/29/2015
Number of Days to Update: 176

Source: Department of Health & Human Serivces, Indian Health Service
Telephone: 301-443-1452
Last EDR Contact: 10/28/2022
Next Scheduled EDR Contact: 02/06/2023
Data Release Frequency: Varies

Local Lists of Hazardous waste / Contaminated Sites

US HIST CDL: National Clandestine Laboratory Register

A listing of clandestine drug lab locations that have been removed from the DEAs National Clandestine Laboratory Register.

Date of Government Version: 07/29/2022
Date Data Arrived at EDR: 08/18/2022
Date Made Active in Reports: 10/24/2022
Number of Days to Update: 67

Source: Drug Enforcement Administration
Telephone: 202-307-1000
Last EDR Contact: 11/16/2022
Next Scheduled EDR Contact: 03/06/2023
Data Release Frequency: No Update Planned

HIST CAL-SITES: Calsites Database

The Calsites database contains potential or confirmed hazardous substance release properties. In 1996, California EPA reevaluated and significantly reduced the number of sites in the Calsites database. No longer updated by the state agency. It has been replaced by ENVIROSTOR.

Date of Government Version: 08/08/2005
Date Data Arrived at EDR: 08/03/2006
Date Made Active in Reports: 08/24/2006
Number of Days to Update: 21

Source: Department of Toxic Substance Control
Telephone: 916-323-3400
Last EDR Contact: 02/23/2009
Next Scheduled EDR Contact: 05/25/2009
Data Release Frequency: No Update Planned

SCH: School Property Evaluation Program

This category contains proposed and existing school sites that are being evaluated by DTSC for possible hazardous materials contamination. In some cases, these properties may be listed in the CalSites category depending on the level of threat to public health and safety or the environment they pose.

Date of Government Version: 07/25/2022
Date Data Arrived at EDR: 07/25/2022
Date Made Active in Reports: 10/05/2022
Number of Days to Update: 72

Source: Department of Toxic Substances Control
Telephone: 916-323-3400
Last EDR Contact: 10/24/2022
Next Scheduled EDR Contact: 02/06/2023
Data Release Frequency: Quarterly

CDL: Clandestine Drug Labs

A listing of drug lab locations. Listing of a location in this database does not indicate that any illegal drug lab materials were or were not present there, and does not constitute a determination that the location either requires or does not require additional cleanup work.

Date of Government Version: 12/31/2019
Date Data Arrived at EDR: 01/20/2021
Date Made Active in Reports: 04/08/2021
Number of Days to Update: 78

Source: Department of Toxic Substances Control
Telephone: 916-255-6504
Last EDR Contact: 11/23/2022
Next Scheduled EDR Contact: 02/13/2023
Data Release Frequency: Varies

TOXIC PITS: Toxic Pits Cleanup Act Sites

Toxic PITS Cleanup Act Sites. TOXIC PITS identifies sites suspected of containing hazardous substances where cleanup has not yet been completed.

Date of Government Version: 07/01/1995
Date Data Arrived at EDR: 08/30/1995
Date Made Active in Reports: 09/26/1995
Number of Days to Update: 27

Source: State Water Resources Control Board
Telephone: 916-227-4364
Last EDR Contact: 01/26/2009
Next Scheduled EDR Contact: 04/27/2009
Data Release Frequency: No Update Planned

CERS HAZ WASTE: CERS HAZ WASTE

List of sites in the California Environmental Protection Agency (CalEPA) Regulated Site Portal which fall under the Hazardous Chemical Management, Hazardous Waste Onsite Treatment, Household Hazardous Waste Collection, Hazardous Waste Generator, and RCRA LQ HW Generator programs.

Date of Government Version: 07/18/2022
Date Data Arrived at EDR: 07/18/2022
Date Made Active in Reports: 09/30/2022
Number of Days to Update: 74

Source: CalEPA
Telephone: 916-323-2514
Last EDR Contact: 10/17/2022
Next Scheduled EDR Contact: 01/30/2023
Data Release Frequency: Quarterly

US CDL: Clandestine Drug Labs

A listing of clandestine drug lab locations. The U.S. Department of Justice ("the Department") provides this web site as a public service. It contains addresses of some locations where law enforcement agencies reported they found chemicals or other items that indicated the presence of either clandestine drug laboratories or dumpsites. In most cases, the source of the entries is not the Department, and the Department has not verified the entry and does not guarantee its accuracy. Members of the public must verify the accuracy of all entries by, for example, contacting local law enforcement and local health departments.

Date of Government Version: 07/29/2022
Date Data Arrived at EDR: 08/18/2022
Date Made Active in Reports: 10/24/2022
Number of Days to Update: 67

Source: Drug Enforcement Administration
Telephone: 202-307-1000
Last EDR Contact: 11/16/2022
Next Scheduled EDR Contact: 03/06/2023
Data Release Frequency: Quarterly

Local Lists of Registered Storage Tanks

SWEEPS UST: SWEEPS UST Listing

Statewide Environmental Evaluation and Planning System. This underground storage tank listing was updated and maintained by a company contacted by the SWRCB in the early 1990's. The listing is no longer updated or maintained. The local agency is the contact for more information on a site on the SWEEPS list.

Date of Government Version: 06/01/1994
Date Data Arrived at EDR: 07/07/2005
Date Made Active in Reports: 08/11/2005
Number of Days to Update: 35

Source: State Water Resources Control Board
Telephone: N/A
Last EDR Contact: 06/03/2005
Next Scheduled EDR Contact: N/A
Data Release Frequency: No Update Planned

HIST UST: Hazardous Substance Storage Container Database

The Hazardous Substance Storage Container Database is a historical listing of UST sites. Refer to local/county source for current data.

Date of Government Version: 10/15/1990
Date Data Arrived at EDR: 01/25/1991
Date Made Active in Reports: 02/12/1991
Number of Days to Update: 18

Source: State Water Resources Control Board
Telephone: 916-341-5851
Last EDR Contact: 07/26/2001
Next Scheduled EDR Contact: N/A
Data Release Frequency: No Update Planned

SAN FRANCISCO AST: Aboveground Storage Tank Site Listing

Aboveground storage tank sites

Date of Government Version: 08/04/2022
Date Data Arrived at EDR: 08/04/2022
Date Made Active in Reports: 10/20/2022
Number of Days to Update: 77

Source: San Francisco County Department of Public Health
Telephone: 415-252-3896
Last EDR Contact: 10/26/2022
Next Scheduled EDR Contact: 02/16/2023
Data Release Frequency: Varies

CA FID UST: Facility Inventory Database

The Facility Inventory Database (FID) contains a historical listing of active and inactive underground storage tank locations from the State Water Resource Control Board. Refer to local/county source for current data.

Date of Government Version: 10/31/1994
Date Data Arrived at EDR: 09/05/1995
Date Made Active in Reports: 09/29/1995
Number of Days to Update: 24

Source: California Environmental Protection Agency
Telephone: 916-341-5851
Last EDR Contact: 12/28/1998
Next Scheduled EDR Contact: N/A
Data Release Frequency: No Update Planned

CERS TANKS: California Environmental Reporting System (CERS) Tanks

List of sites in the California Environmental Protection Agency (CalEPA) Regulated Site Portal which fall under the Aboveground Petroleum Storage and Underground Storage Tank regulatory programs.

Date of Government Version: 07/18/2022
Date Data Arrived at EDR: 07/18/2022
Date Made Active in Reports: 09/30/2022
Number of Days to Update: 74

Source: California Environmental Protection Agency
Telephone: 916-323-2514
Last EDR Contact: 10/17/2022
Next Scheduled EDR Contact: 01/30/2023
Data Release Frequency: Quarterly

Local Land Records

LIENS: Environmental Liens Listing

A listing of property locations with environmental liens for California where DTSC is a lien holder.

Date of Government Version: 08/23/2022
Date Data Arrived at EDR: 08/24/2022
Date Made Active in Reports: 11/14/2022
Number of Days to Update: 82

Source: Department of Toxic Substances Control
Telephone: 916-323-3400
Last EDR Contact: 12/19/2022
Next Scheduled EDR Contact: 03/13/2023
Data Release Frequency: Varies

LIENS 2: CERCLA Lien Information

A Federal CERCLA ('Superfund') lien can exist by operation of law at any site or property at which EPA has spent Superfund monies. These monies are spent to investigate and address releases and threatened releases of contamination. CERCLIS provides information as to the identity of these sites and properties.

Date of Government Version: 10/27/2022
Date Data Arrived at EDR: 11/01/2022
Date Made Active in Reports: 11/15/2022
Number of Days to Update: 14

Source: Environmental Protection Agency
Telephone: 202-564-6023
Last EDR Contact: 12/01/2022
Next Scheduled EDR Contact: 01/09/2023
Data Release Frequency: Semi-Annually

DEED: Deed Restriction Listing

Site Mitigation and Brownfields Reuse Program Facility Sites with Deed Restrictions & Hazardous Waste Management Program Facility Sites with Deed / Land Use Restriction. The DTSC Site Mitigation and Brownfields Reuse Program (SMBRP) list includes sites cleaned up under the program's oversight and generally does not include current or former hazardous waste facilities that required a hazardous waste facility permit. The list represents deed restrictions that are active. Some sites have multiple deed restrictions. The DTSC Hazardous Waste Management Program (HWMP) has developed a list of current or former hazardous waste facilities that have a recorded land use restriction at the local county recorder's office. The land use restrictions on this list were required by the DTSC HWMP as a result of the presence of hazardous substances that remain on site after the facility (or part of the facility) has been closed or cleaned up. The types of land use restriction include deed notice, deed restriction, or a land use restriction that binds current and future owners.

Date of Government Version: 08/25/2022
Date Data Arrived at EDR: 08/25/2022
Date Made Active in Reports: 11/14/2022
Number of Days to Update: 81

Source: DTSC and SWRCB
Telephone: 916-323-3400
Last EDR Contact: 11/29/2022
Next Scheduled EDR Contact: 03/13/2023
Data Release Frequency: Semi-Annually

Records of Emergency Release Reports

HMIRS: Hazardous Materials Information Reporting System
Hazardous Materials Incident Report System. HMIRS contains hazardous material spill incidents reported to DOT.

Date of Government Version: 09/19/2022
Date Data Arrived at EDR: 09/19/2022
Date Made Active in Reports: 09/30/2022
Number of Days to Update: 11

Source: U.S. Department of Transportation
Telephone: 202-366-4555
Last EDR Contact: 12/14/2022
Next Scheduled EDR Contact: 04/03/2023
Data Release Frequency: Quarterly

CHMIRS: California Hazardous Material Incident Report System
California Hazardous Material Incident Reporting System. CHMIRS contains information on reported hazardous material incidents (accidental releases or spills).

Date of Government Version: 06/30/2022
Date Data Arrived at EDR: 07/18/2022
Date Made Active in Reports: 09/30/2022
Number of Days to Update: 74

Source: Office of Emergency Services
Telephone: 916-845-8400
Last EDR Contact: 10/17/2022
Next Scheduled EDR Contact: 01/30/2023
Data Release Frequency: Semi-Annually

LDS: Land Disposal Sites Listing (GEOTRACKER)
Land Disposal sites (Landfills) included in GeoTracker. GeoTracker is the Water Boards data management system for sites that impact, or have the potential to impact, water quality in California, with emphasis on groundwater.

Date of Government Version: 08/31/2022
Date Data Arrived at EDR: 08/31/2022
Date Made Active in Reports: 11/17/2022
Number of Days to Update: 78

Source: State Water Qualilty Control Board
Telephone: 866-480-1028
Last EDR Contact: 12/02/2022
Next Scheduled EDR Contact: 03/20/2023
Data Release Frequency: Quarterly

MCS: Military Cleanup Sites Listing (GEOTRACKER)
Military sites (consisting of: Military UST sites; Military Privatized sites; and Military Cleanup sites [formerly known as DoD non UST]) included in GeoTracker. GeoTracker is the Water Boards data management system for sites that impact, or have the potential to impact, water quality in California, with emphasis on groundwater.

Date of Government Version: 08/31/2022
Date Data Arrived at EDR: 08/31/2022
Date Made Active in Reports: 11/17/2022
Number of Days to Update: 78

Source: State Water Resources Control Board
Telephone: 866-480-1028
Last EDR Contact: 12/02/2022
Next Scheduled EDR Contact: 03/20/2023
Data Release Frequency: Quarterly

SPILLS 90: SPILLS90 data from FirstSearch
Spills 90 includes those spill and release records available exclusively from FirstSearch databases. Typically, they may include chemical, oil and/or hazardous substance spills recorded after 1990. Duplicate records that are already included in EDR incident and release records are not included in Spills 90.

Date of Government Version: 06/06/2012
Date Data Arrived at EDR: 01/03/2013
Date Made Active in Reports: 02/22/2013
Number of Days to Update: 50

Source: FirstSearch
Telephone: N/A
Last EDR Contact: 01/03/2013
Next Scheduled EDR Contact: N/A
Data Release Frequency: No Update Planned

Other Ascertainable Records

RCRA NonGen / NLR: RCRA - Non Generators / No Longer Regulated
RCRAInfo is EPA's comprehensive information system, providing access to data supporting the Resource Conservation and Recovery Act (RCRA) of 1976 and the Hazardous and Solid Waste Amendments (HSWA) of 1984. The database includes selective information on sites which generate, transport, store, treat and/or dispose of hazardous waste as defined by the Resource Conservation and Recovery Act (RCRA). Non-Generators do not presently generate hazardous waste.

Date of Government Version: 11/21/2022
Date Data Arrived at EDR: 11/21/2022
Date Made Active in Reports: 12/05/2022
Number of Days to Update: 14

Source: Environmental Protection Agency
Telephone: (415) 495-8895
Last EDR Contact: 12/21/2022
Next Scheduled EDR Contact: 04/03/2023
Data Release Frequency: Quarterly

FUDS: Formerly Used Defense Sites

The listing includes locations of Formerly Used Defense Sites properties where the US Army Corps of Engineers is actively working or will take necessary cleanup actions.

Date of Government Version: 08/11/2022
Date Data Arrived at EDR: 08/11/2022
Date Made Active in Reports: 09/30/2022
Number of Days to Update: 50

Source: U.S. Army Corps of Engineers
Telephone: 202-528-4285
Last EDR Contact: 11/10/2022
Next Scheduled EDR Contact: 02/27/2023
Data Release Frequency: Varies

DOD: Department of Defense Sites

This data set consists of federally owned or administered lands, administered by the Department of Defense, that have any area equal to or greater than 640 acres of the United States, Puerto Rico, and the U.S. Virgin Islands.

Date of Government Version: 06/07/2021
Date Data Arrived at EDR: 07/13/2021
Date Made Active in Reports: 03/09/2022
Number of Days to Update: 239

Source: USGS
Telephone: 888-275-8747
Last EDR Contact: 10/13/2022
Next Scheduled EDR Contact: 01/23/2023
Data Release Frequency: Varies

FEDLAND: Federal and Indian Lands

Federally and Indian administrated lands of the United States. Lands included are administrated by: Army Corps of Engineers, Bureau of Reclamation, National Wild and Scenic River, National Wildlife Refuge, Public Domain Land, Wilderness, Wilderness Study Area, Wildlife Management Area, Bureau of Indian Affairs, Bureau of Land Management, Department of Justice, Forest Service, Fish and Wildlife Service, National Park Service.

Date of Government Version: 04/02/2018
Date Data Arrived at EDR: 04/11/2018
Date Made Active in Reports: 11/06/2019
Number of Days to Update: 574

Source: U.S. Geological Survey
Telephone: 888-275-8747
Last EDR Contact: 10/03/2022
Next Scheduled EDR Contact: 01/16/2023
Data Release Frequency: N/A

SCRD DRYCLEANERS: State Coalition for Remediation of Drycleaners Listing

The State Coalition for Remediation of Drycleaners was established in 1998, with support from the U.S. EPA Office of Superfund Remediation and Technology Innovation. It is comprised of representatives of states with established drycleaner remediation programs. Currently the member states are Alabama, Connecticut, Florida, Illinois, Kansas, Minnesota, Missouri, North Carolina, Oregon, South Carolina, Tennessee, Texas, and Wisconsin.

Date of Government Version: 01/01/2017
Date Data Arrived at EDR: 02/03/2017
Date Made Active in Reports: 04/07/2017
Number of Days to Update: 63

Source: Environmental Protection Agency
Telephone: 615-532-8599
Last EDR Contact: 11/03/2022
Next Scheduled EDR Contact: 02/20/2023
Data Release Frequency: Varies

US FIN ASSUR: Financial Assurance Information

All owners and operators of facilities that treat, store, or dispose of hazardous waste are required to provide proof that they will have sufficient funds to pay for the clean up, closure, and post-closure care of their facilities.

Date of Government Version: 09/19/2022
Date Data Arrived at EDR: 09/20/2022
Date Made Active in Reports: 12/22/2022
Number of Days to Update: 93

Source: Environmental Protection Agency
Telephone: 202-566-1917
Last EDR Contact: 12/14/2022
Next Scheduled EDR Contact: 04/03/2023
Data Release Frequency: Quarterly

EPA WATCH LIST: EPA WATCH LIST

EPA maintains a "Watch List" to facilitate dialogue between EPA, state and local environmental agencies on enforcement matters relating to facilities with alleged violations identified as either significant or high priority. Being on the Watch List does not mean that the facility has actually violated the law only that an investigation by EPA or a state or local environmental agency has led those organizations to allege that an unproven violation has in fact occurred. Being on the Watch List does not represent a higher level of concern regarding the alleged violations that were detected, but instead indicates cases requiring additional dialogue between EPA, state and local agencies - primarily because of the length of time the alleged violation has gone unaddressed or unresolved.

Date of Government Version: 08/30/2013
Date Data Arrived at EDR: 03/21/2014
Date Made Active in Reports: 06/17/2014
Number of Days to Update: 88

Source: Environmental Protection Agency
Telephone: 617-520-3000
Last EDR Contact: 10/28/2022
Next Scheduled EDR Contact: 02/16/2023
Data Release Frequency: Quarterly

2020 COR ACTION: 2020 Corrective Action Program List

The EPA has set ambitious goals for the RCRA Corrective Action program by creating the 2020 Corrective Action Universe. This RCRA cleanup baseline includes facilities expected to need corrective action. The 2020 universe contains a wide variety of sites. Some properties are heavily contaminated while others were contaminated but have since been cleaned up. Still others have not been fully investigated yet, and may require little or no remediation. Inclusion in the 2020 Universe does not necessarily imply failure on the part of a facility to meet its RCRA obligations.

Date of Government Version: 09/30/2017
Date Data Arrived at EDR: 05/08/2018
Date Made Active in Reports: 07/20/2018
Number of Days to Update: 73

Source: Environmental Protection Agency
Telephone: 703-308-4044
Last EDR Contact: 10/28/2022
Next Scheduled EDR Contact: 02/16/2023
Data Release Frequency: Varies

TSCA: Toxic Substances Control Act

Toxic Substances Control Act. TSCA identifies manufacturers and importers of chemical substances included on the TSCA Chemical Substance Inventory list. It includes data on the production volume of these substances by plant site.

Date of Government Version: 12/31/2016
Date Data Arrived at EDR: 06/17/2020
Date Made Active in Reports: 09/10/2020
Number of Days to Update: 85

Source: EPA
Telephone: 202-260-5521
Last EDR Contact: 12/12/2022
Next Scheduled EDR Contact: 03/27/2023
Data Release Frequency: Every 4 Years

TRIS: Toxic Chemical Release Inventory System

Toxic Release Inventory System. TRIS identifies facilities which release toxic chemicals to the air, water and land in reportable quantities under SARA Title III Section 313.

Date of Government Version: 12/31/2018
Date Data Arrived at EDR: 08/14/2020
Date Made Active in Reports: 11/04/2020
Number of Days to Update: 82

Source: EPA
Telephone: 202-566-0250
Last EDR Contact: 11/01/2022
Next Scheduled EDR Contact: 02/27/2023
Data Release Frequency: Annually

SSTS: Section 7 Tracking Systems

Section 7 of the Federal Insecticide, Fungicide and Rodenticide Act, as amended (92 Stat. 829) requires all registered pesticide-producing establishments to submit a report to the Environmental Protection Agency by March 1st each year. Each establishment must report the types and amounts of pesticides, active ingredients and devices being produced, and those having been produced and sold or distributed in the past year.

Date of Government Version: 07/18/2022
Date Data Arrived at EDR: 07/18/2022
Date Made Active in Reports: 07/29/2022
Number of Days to Update: 11

Source: EPA
Telephone: 202-564-4203
Last EDR Contact: 10/18/2022
Next Scheduled EDR Contact: 01/30/2023
Data Release Frequency: Annually

ROD: Records Of Decision

Record of Decision. ROD documents mandate a permanent remedy at an NPL (Superfund) site containing technical and health information to aid in the cleanup.

Date of Government Version: 10/27/2022
Date Data Arrived at EDR: 11/01/2022
Date Made Active in Reports: 11/15/2022
Number of Days to Update: 14

Source: EPA
Telephone: 703-416-0223
Last EDR Contact: 12/01/2022
Next Scheduled EDR Contact: 03/13/2023
Data Release Frequency: Annually

RMP: Risk Management Plans

When Congress passed the Clean Air Act Amendments of 1990, it required EPA to publish regulations and guidance for chemical accident prevention at facilities using extremely hazardous substances. The Risk Management Program Rule (RMP Rule) was written to implement Section 112(r) of these amendments. The rule, which built upon existing industry codes and standards, requires companies of all sizes that use certain flammable and toxic substances to develop a Risk Management Program, which includes a(n): Hazard assessment that details the potential effects of an accidental release, an accident history of the last five years, and an evaluation of worst-case and alternative accidental releases; Prevention program that includes safety precautions and maintenance, monitoring, and employee training measures; and Emergency response program that spells out emergency health care, employee training measures and procedures for informing the public and response agencies (e.g the fire department) should an accident occur.

Date of Government Version: 04/27/2022
Date Data Arrived at EDR: 05/04/2022
Date Made Active in Reports: 05/10/2022
Number of Days to Update: 6

Source: Environmental Protection Agency
Telephone: 202-564-8600
Last EDR Contact: 10/27/2022
Next Scheduled EDR Contact: 01/30/2023
Data Release Frequency: Varies

RAATS: RCRA Administrative Action Tracking System

RCRA Administration Action Tracking System. RAATS contains records based on enforcement actions issued under RCRA pertaining to major violators and includes administrative and civil actions brought by the EPA. For administration actions after September 30, 1995, data entry in the RAATS database was discontinued. EPA will retain a copy of the database for historical records. It was necessary to terminate RAATS because a decrease in agency resources made it impossible to continue to update the information contained in the database.

Date of Government Version: 04/17/1995
Date Data Arrived at EDR: 07/03/1995
Date Made Active in Reports: 08/07/1995
Number of Days to Update: 35

Source: EPA
Telephone: 202-564-4104
Last EDR Contact: 06/02/2008
Next Scheduled EDR Contact: 09/01/2008
Data Release Frequency: No Update Planned

PRP: Potentially Responsible Parties

A listing of verified Potentially Responsible Parties

Date of Government Version: 10/27/2022
Date Data Arrived at EDR: 11/01/2022
Date Made Active in Reports: 11/15/2022
Number of Days to Update: 14

Source: EPA
Telephone: 202-564-6023
Last EDR Contact: 12/01/2022
Next Scheduled EDR Contact: 02/16/2023
Data Release Frequency: Quarterly

PADS: PCB Activity Database System

PCB Activity Database. PADS Identifies generators, transporters, commercial storers and/or brokers and disposers of PCB's who are required to notify the EPA of such activities.

Date of Government Version: 01/20/2022
Date Data Arrived at EDR: 01/20/2022
Date Made Active in Reports: 03/25/2022
Number of Days to Update: 64

Source: EPA
Telephone: 202-566-0500
Last EDR Contact: 10/06/2022
Next Scheduled EDR Contact: 01/16/2023
Data Release Frequency: Annually

ICIS: Integrated Compliance Information System

The Integrated Compliance Information System (ICIS) supports the information needs of the national enforcement and compliance program as well as the unique needs of the National Pollutant Discharge Elimination System (NPDES) program.

Date of Government Version: 11/18/2016
Date Data Arrived at EDR: 11/23/2016
Date Made Active in Reports: 02/10/2017
Number of Days to Update: 79

Source: Environmental Protection Agency
Telephone: 202-564-2501
Last EDR Contact: 09/27/2022
Next Scheduled EDR Contact: 01/16/2023
Data Release Frequency: Quarterly

FTTS: FIFRA/ TSCA Tracking System - FIFRA (Federal Insecticide, Fungicide, & Rodenticide Act)/TSCA (Toxic Substances Control Act)

FTTS tracks administrative cases and pesticide enforcement actions and compliance activities related to FIFRA, TSCA and EPCRA (Emergency Planning and Community Right-to-Know Act). To maintain currency, EDR contacts the Agency on a quarterly basis.

Date of Government Version: 04/09/2009
Date Data Arrived at EDR: 04/16/2009
Date Made Active in Reports: 05/11/2009
Number of Days to Update: 25

Source: EPA/Office of Prevention, Pesticides and Toxic Substances
Telephone: 202-566-1667
Last EDR Contact: 08/18/2017
Next Scheduled EDR Contact: 12/04/2017
Data Release Frequency: No Update Planned

FTTS INSP: FIFRA/ TSCA Tracking System - FIFRA (Federal Insecticide, Fungicide, & Rodenticide Act)/TSCA (Toxic Substances Control Act)

A listing of FIFRA/TSCA Tracking System (FTTS) inspections and enforcements.

Date of Government Version: 04/09/2009
Date Data Arrived at EDR: 04/16/2009
Date Made Active in Reports: 05/11/2009
Number of Days to Update: 25

Source: EPA
Telephone: 202-566-1667
Last EDR Contact: 08/18/2017
Next Scheduled EDR Contact: 12/04/2017
Data Release Frequency: No Update Planned

MLTS: Material Licensing Tracking System

MLTS is maintained by the Nuclear Regulatory Commission and contains a list of approximately 8,100 sites which possess or use radioactive materials and which are subject to NRC licensing requirements. To maintain currency, EDR contacts the Agency on a quarterly basis.

Date of Government Version: 10/26/2022
Date Data Arrived at EDR: 11/22/2022
Date Made Active in Reports: 12/05/2022
Number of Days to Update: 13

Source: Nuclear Regulatory Commission
Telephone: 301-415-7169
Last EDR Contact: 10/11/2022
Next Scheduled EDR Contact: 01/30/2023
Data Release Frequency: Quarterly

COAL ASH DOE: Steam-Electric Plant Operation Data

A listing of power plants that store ash in surface ponds.

Date of Government Version: 12/31/2020
Date Data Arrived at EDR: 11/30/2021
Date Made Active in Reports: 02/22/2022
Number of Days to Update: 84

Source: Department of Energy
Telephone: 202-586-8719
Last EDR Contact: 11/29/2022
Next Scheduled EDR Contact: 03/13/2023
Data Release Frequency: Varies

COAL ASH EPA: Coal Combustion Residues Surface Impoundments List

A listing of coal combustion residues surface impoundments with high hazard potential ratings.

Date of Government Version: 01/12/2017
Date Data Arrived at EDR: 03/05/2019
Date Made Active in Reports: 11/11/2019
Number of Days to Update: 251

Source: Environmental Protection Agency
Telephone: N/A
Last EDR Contact: 11/23/2022
Next Scheduled EDR Contact: 03/13/2023
Data Release Frequency: Varies

PCB TRANSFORMER: PCB Transformer Registration Database
The database of PCB transformer registrations that includes all PCB registration submittals.

Date of Government Version: 09/13/2019
Date Data Arrived at EDR: 11/06/2019
Date Made Active in Reports: 02/10/2020
Number of Days to Update: 96
Source: Environmental Protection Agency
Telephone: 202-566-0517
Last EDR Contact: 11/03/2022
Next Scheduled EDR Contact: 02/13/2023
Data Release Frequency: Varies

RADINFO: Radiation Information Database
The Radiation Information Database (RADINFO) contains information about facilities that are regulated by U.S. Environmental Protection Agency (EPA) regulations for radiation and radioactivity.

Date of Government Version: 07/01/2019
Date Data Arrived at EDR: 07/01/2019
Date Made Active in Reports: 09/23/2019
Number of Days to Update: 84
Source: Environmental Protection Agency
Telephone: 202-343-9775
Last EDR Contact: 12/20/2022
Next Scheduled EDR Contact: 04/10/2023
Data Release Frequency: Quarterly

HIST FTTS: FIFRA/TSCA Tracking System Administrative Case Listing
A complete administrative case listing from the FIFRA/TSCA Tracking System (FTTS) for all ten EPA regions. The information was obtained from the National Compliance Database (NCDB). NCDB supports the implementation of FIFRA (Federal Insecticide, Fungicide, and Rodenticide Act) and TSCA (Toxic Substances Control Act). Some EPA regions are now closing out records. Because of that, and the fact that some EPA regions are not providing EPA Headquarters with updated records, it was decided to create a HIST FTTS database. It included records that may not be included in the newer FTTS database updates. This database is no longer updated.

Date of Government Version: 10/19/2006
Date Data Arrived at EDR: 03/01/2007
Date Made Active in Reports: 04/10/2007
Number of Days to Update: 40
Source: Environmental Protection Agency
Telephone: 202-564-2501
Last EDR Contact: 12/17/2007
Next Scheduled EDR Contact: 03/17/2008
Data Release Frequency: No Update Planned

HIST FTTS INSP: FIFRA/TSCA Tracking System Inspection & Enforcement Case Listing
A complete inspection and enforcement case listing from the FIFRA/TSCA Tracking System (FTTS) for all ten EPA regions. The information was obtained from the National Compliance Database (NCDB). NCDB supports the implementation of FIFRA (Federal Insecticide, Fungicide, and Rodenticide Act) and TSCA (Toxic Substances Control Act). Some EPA regions are now closing out records. Because of that, and the fact that some EPA regions are not providing EPA Headquarters with updated records, it was decided to create a HIST FTTS database. It included records that may not be included in the newer FTTS database updates. This database is no longer updated.

Date of Government Version: 10/19/2006
Date Data Arrived at EDR: 03/01/2007
Date Made Active in Reports: 04/10/2007
Number of Days to Update: 40
Source: Environmental Protection Agency
Telephone: 202-564-2501
Last EDR Contact: 12/17/2008
Next Scheduled EDR Contact: 03/17/2008
Data Release Frequency: No Update Planned

DOT OPS: Incident and Accident Data
Department of Transporation, Office of Pipeline Safety Incident and Accident data.

Date of Government Version: 01/02/2020
Date Data Arrived at EDR: 01/28/2020
Date Made Active in Reports: 04/17/2020
Number of Days to Update: 80
Source: Department of Transporation, Office of Pipeline Safety
Telephone: 202-366-4595
Last EDR Contact: 10/24/2022
Next Scheduled EDR Contact: 02/06/2023
Data Release Frequency: Quarterly

CONSENT: Superfund (CERCLA) Consent Decrees
Major legal settlements that establish responsibility and standards for cleanup at NPL (Superfund) sites. Released periodically by United States District Courts after settlement by parties to litigation matters.

Date of Government Version: 06/30/2022
Date Data Arrived at EDR: 07/21/2022
Date Made Active in Reports: 09/30/2022
Number of Days to Update: 71

Source: Department of Justice, Consent Decree Library
Telephone: Varies
Last EDR Contact: 09/27/2022
Next Scheduled EDR Contact: 01/16/2023
Data Release Frequency: Varies

BRS: Biennial Reporting System

The Biennial Reporting System is a national system administered by the EPA that collects data on the generation and management of hazardous waste. BRS captures detailed data from two groups: Large Quantity Generators (LQG) and Treatment, Storage, and Disposal Facilities.

Date of Government Version: 12/31/2019
Date Data Arrived at EDR: 03/02/2022
Date Made Active in Reports: 03/25/2022
Number of Days to Update: 23

Source: EPA/NTIS
Telephone: 800-424-9346
Last EDR Contact: 12/21/2022
Next Scheduled EDR Contact: 04/03/2023
Data Release Frequency: Biennially

INDIAN RESERV: Indian Reservations

This map layer portrays Indian administered lands of the United States that have any area equal to or greater than 640 acres.

Date of Government Version: 12/31/2014
Date Data Arrived at EDR: 07/14/2015
Date Made Active in Reports: 01/10/2017
Number of Days to Update: 546

Source: USGS
Telephone: 202-208-3710
Last EDR Contact: 10/06/2022
Next Scheduled EDR Contact: 01/16/2023
Data Release Frequency: Semi-Annually

FUSRAP: Formerly Utilized Sites Remedial Action Program

DOE established the Formerly Utilized Sites Remedial Action Program (FUSRAP) in 1974 to remediate sites where radioactive contamination remained from Manhattan Project and early U.S. Atomic Energy Commission (AEC) operations.

Date of Government Version: 07/26/2021
Date Data Arrived at EDR: 07/27/2021
Date Made Active in Reports: 10/22/2021
Number of Days to Update: 87

Source: Department of Energy
Telephone: 202-586-3559
Last EDR Contact: 10/27/2022
Next Scheduled EDR Contact: 02/16/2023
Data Release Frequency: Varies

UMTRA: Uranium Mill Tailings Sites

Uranium ore was mined by private companies for federal government use in national defense programs. When the mills shut down, large piles of the sand-like material (mill tailings) remain after uranium has been extracted from the ore. Levels of human exposure to radioactive materials from the piles are low; however, in some cases tailings were used as construction materials before the potential health hazards of the tailings were recognized.

Date of Government Version: 08/30/2019
Date Data Arrived at EDR: 11/15/2019
Date Made Active in Reports: 01/28/2020
Number of Days to Update: 74

Source: Department of Energy
Telephone: 505-845-0011
Last EDR Contact: 11/09/2022
Next Scheduled EDR Contact: 02/27/2023
Data Release Frequency: Varies

LEAD SMELTER 1: Lead Smelter Sites

A listing of former lead smelter site locations.

Date of Government Version: 10/27/2022
Date Data Arrived at EDR: 11/01/2022
Date Made Active in Reports: 11/15/2022
Number of Days to Update: 14

Source: Environmental Protection Agency
Telephone: 703-603-8787
Last EDR Contact: 12/01/2022
Next Scheduled EDR Contact: 01/09/2023
Data Release Frequency: Varies

LEAD SMELTER 2: Lead Smelter Sites

A list of several hundred sites in the U.S. where secondary lead smelting was done from 1931and 1964. These sites may pose a threat to public health through ingestion or inhalation of contaminated soil or dust

Date of Government Version: 04/05/2001
Date Data Arrived at EDR: 10/27/2010
Date Made Active in Reports: 12/02/2010
Number of Days to Update: 36

Source: American Journal of Public Health
Telephone: 703-305-6451
Last EDR Contact: 12/02/2009
Next Scheduled EDR Contact: N/A
Data Release Frequency: No Update Planned

US AIRS (AFS): Aerometric Information Retrieval System Facility Subsystem (AFS)

The database is a sub-system of Aerometric Information Retrieval System (AIRS). AFS contains compliance data on air pollution point sources regulated by the U.S. EPA and/or state and local air regulatory agencies. This information comes from source reports by various stationary sources of air pollution, such as electric power plants, steel mills, factories, and universities, and provides information about the air pollutants they produce. Action, air program, air program pollutant, and general level plant data. It is used to track emissions and compliance data from industrial plants.

Date of Government Version: 10/12/2016
Date Data Arrived at EDR: 10/26/2016
Date Made Active in Reports: 02/03/2017
Number of Days to Update: 100

Source: EPA
Telephone: 202-564-2496
Last EDR Contact: 09/26/2017
Next Scheduled EDR Contact: 01/08/2018
Data Release Frequency: Annually

US AIRS MINOR: Air Facility System Data

A listing of minor source facilities.

Date of Government Version: 10/12/2016
Date Data Arrived at EDR: 10/26/2016
Date Made Active in Reports: 02/03/2017
Number of Days to Update: 100

Source: EPA
Telephone: 202-564-2496
Last EDR Contact: 09/26/2017
Next Scheduled EDR Contact: 01/08/2018
Data Release Frequency: Annually

MINES VIOLATIONS: MSHA Violation Assessment Data

Mines violation and assessment information. Department of Labor, Mine Safety & Health Administration.

Date of Government Version: 11/29/2022
Date Data Arrived at EDR: 11/30/2022
Date Made Active in Reports: 12/22/2022
Number of Days to Update: 22

Source: DOL, Mine Safety & Health Admi
Telephone: 202-693-9424
Last EDR Contact: 11/28/2022
Next Scheduled EDR Contact: 03/13/2023
Data Release Frequency: Quarterly

US MINES: Mines Master Index File

Contains all mine identification numbers issued for mines active or opened since 1971. The data also includes violation information.

Date of Government Version: 08/03/2022
Date Data Arrived at EDR: 08/17/2022
Date Made Active in Reports: 08/31/2022
Number of Days to Update: 14

Source: Department of Labor, Mine Safety and Health Administration
Telephone: 303-231-5959
Last EDR Contact: 11/17/2022
Next Scheduled EDR Contact: 03/06/2023
Data Release Frequency: Semi-Annually

US MINES 2: Ferrous and Nonferrous Metal Mines Database Listing

This map layer includes ferrous (ferrous metal mines are facilities that extract ferrous metals, such as iron ore or molybdenum) and nonferrous (Nonferrous metal mines are facilities that extract nonferrous metals, such as gold, silver, copper, zinc, and lead) metal mines in the United States.

Date of Government Version: 05/06/2020
Date Data Arrived at EDR: 05/27/2020
Date Made Active in Reports: 08/13/2020
Number of Days to Update: 78

Source: USGS
Telephone: 703-648-7709
Last EDR Contact: 11/21/2022
Next Scheduled EDR Contact: 03/06/2023
Data Release Frequency: Varies

US MINES 3: Active Mines & Mineral Plants Database Listing

Active Mines and Mineral Processing Plant operations for commodities monitored by the Minerals Information Team of the USGS.

Date of Government Version: 04/14/2011
Date Data Arrived at EDR: 06/08/2011
Date Made Active in Reports: 09/13/2011
Number of Days to Update: 97

Source: USGS
Telephone: 703-648-7709
Last EDR Contact: 11/21/2022
Next Scheduled EDR Contact: 03/06/2023
Data Release Frequency: Varies

ABANDONED MINES: Abandoned Mines

An inventory of land and water impacted by past mining (primarily coal mining) is maintained by OSMRE to provide information needed to implement the Surface Mining Control and Reclamation Act of 1977 (SMCRA). The inventory contains information on the location, type, and extent of AML impacts, as well as, information on the cost associated with the reclamation of those problems. The inventory is based upon field surveys by State, Tribal, and OSMRE program officials. It is dynamic to the extent that it is modified as new problems are identified and existing problems are reclaimed.

Date of Government Version: 09/13/2022
Date Data Arrived at EDR: 09/14/2022
Date Made Active in Reports: 12/05/2022
Number of Days to Update: 82

Source: Department of Interior
Telephone: 202-208-2609
Last EDR Contact: 12/13/2022
Next Scheduled EDR Contact: 03/20/2023
Data Release Frequency: Quarterly

FINDS: Facility Index System/Facility Registry System

Facility Index System. FINDS contains both facility information and 'pointers' to other sources that contain more detail. EDR includes the following FINDS databases in this report: PCS (Permit Compliance System), AIRS (Aerometric Information Retrieval System), DOCKET (Enforcement Docket used to manage and track information on civil judicial enforcement cases for all environmental statutes), FURS (Federal Underground Injection Control), C-DOCKET (Criminal Docket System used to track criminal enforcement actions for all environmental statutes), FFIS (Federal Facilities Information System), STATE (State Environmental Laws and Statutes), and PADS (PCB Activity Data System).

Date of Government Version: 08/03/2022
Date Data Arrived at EDR: 08/25/2022
Date Made Active in Reports: 10/24/2022
Number of Days to Update: 60

Source: EPA
Telephone: (415) 947-8000
Last EDR Contact: 11/29/2022
Next Scheduled EDR Contact: 03/13/2023
Data Release Frequency: Quarterly

UXO: Unexploded Ordnance Sites

A listing of unexploded ordnance site locations

Date of Government Version: 12/31/2020
Date Data Arrived at EDR: 01/11/2022
Date Made Active in Reports: 02/14/2022
Number of Days to Update: 34

Source: Department of Defense
Telephone: 703-704-1564
Last EDR Contact: 10/05/2022
Next Scheduled EDR Contact: 01/23/2023
Data Release Frequency: Varies

ECHO: Enforcement & Compliance History Information

ECHO provides integrated compliance and enforcement information for about 800,000 regulated facilities nationwide.

Date of Government Version: 09/25/2022
Date Data Arrived at EDR: 09/30/2022
Date Made Active in Reports: 12/22/2022
Number of Days to Update: 83

Source: Environmental Protection Agency
Telephone: 202-564-2280
Last EDR Contact: 09/30/2022
Next Scheduled EDR Contact: 01/16/2023
Data Release Frequency: Quarterly

DOCKET HWC: Hazardous Waste Compliance Docket Listing

A complete list of the Federal Agency Hazardous Waste Compliance Docket Facilities.

Date of Government Version: 05/06/2021
Date Data Arrived at EDR: 05/21/2021
Date Made Active in Reports: 08/11/2021
Number of Days to Update: 82

Source: Environmental Protection Agency
Telephone: 202-564-0527
Last EDR Contact: 11/15/2022
Next Scheduled EDR Contact: 03/06/2023
Data Release Frequency: Varies

FUELS PROGRAM: EPA Fuels Program Registered Listing

This listing includes facilities that are registered under the Part 80 (Code of Federal Regulations) EPA Fuels Programs. All companies now are required to submit new and updated registrations.

Date of Government Version: 08/11/2022
Date Data Arrived at EDR: 08/11/2022
Date Made Active in Reports: 09/30/2022
Number of Days to Update: 50

Source: EPA
Telephone: 800-385-6164
Last EDR Contact: 11/10/2022
Next Scheduled EDR Contact: 02/27/2023
Data Release Frequency: Quarterly

PFAS NPL: Superfund Sites with PFAS Detections Information

EPA's Office of Land and Emergency Management and EPA Regional Offices maintain data describing what is known about site investigations, contamination, and remedial actions under the Comprehensive Environmental Response, Compensation, and Liability Act (CERCLA) where PFAS is present in the environment.

Date of Government Version: 02/23/2022
Date Data Arrived at EDR: 07/08/2022
Date Made Active in Reports: 11/08/2022
Number of Days to Update: 123

Source: Environmental Protection Agency
Telephone: 703-603-8895
Last EDR Contact: 10/04/2022
Next Scheduled EDR Contact: 01/16/2023
Data Release Frequency: Varies

PFAS FEDERAL SITES: Federal Sites PFAS Information

Several federal entities, such as the federal Superfund program, Department of Defense, National Aeronautics and Space Administration, Department of Transportation, and Department of Energy provided information for sites with known or suspected detections at federal facilities.

Date of Government Version: 02/23/2022
Date Data Arrived at EDR: 03/31/2022
Date Made Active in Reports: 11/08/2022
Number of Days to Update: 222

Source: Environmental Protection Agency
Telephone: 202-272-0167
Last EDR Contact: 10/06/2022
Next Scheduled EDR Contact: 01/16/2023
Data Release Frequency: Varies

PFAS TSCA: PFAS Manufacture and Imports Information

EPA issued the Chemical Data Reporting (CDR) Rule under the Toxic Substances Control Act (TSCA) and requires chemical manufacturers and facilities that manufacture or import chemical substances to report data to EPA. EPA publishes non-confidential business information (non-CBI) and includes descriptive information about each site, corporate parent, production volume, other manufacturing information, and processing and use information.

Date of Government Version: 01/03/2022
Date Data Arrived at EDR: 03/31/2022
Date Made Active in Reports: 11/08/2022
Number of Days to Update: 222

Source: Environmental Protection Agency
Telephone: 202-272-0167
Last EDR Contact: 10/04/2022
Next Scheduled EDR Contact: 01/16/2023
Data Release Frequency: Varies

PFAS RCRA MANIFEST: PFAS Transfers Identified In the RCRA Database Listing

To work around the lack of PFAS waste codes in the RCRA database, EPA developed the PFAS Transfers dataset by mining e-Manifest records containing at least one of these common PFAS keywords: PFAS, PFOA, PFOS, PERFL, AFFF, GENX, GEN-X (plus the VT waste codes). These keywords were searched for in the following text fields: Manifest handling instructions (MANIFEST_HANDLING_INSTR), Non-hazardous waste description (NON_HAZ_WASTE_DESCRIPTION), DOT printed information (DOT_PRINTED_INFORMATION), Waste line handling instructions (WASTE_LINE_HANDLING_INSTR), Waste residue comments (WASTE_RESIDUE_COMMENTS).

Date of Government Version: 01/03/2022
Date Data Arrived at EDR: 03/31/2022
Date Made Active in Reports: 11/08/2022
Number of Days to Update: 222

Source: Environmental Protection Agency
Telephone: 202-272-0167
Last EDR Contact: 10/06/2022
Next Scheduled EDR Contact: 01/16/2023
Data Release Frequency: Varies

PFAS ATSDR: PFAS Contamination Site Location Listing

PFAS contamination site locations from the Department of Health & Human Services, Center for Disease Control & Prevention. ATSDR is involved at a number of PFAS-related sites, either directly or through assisting state and federal partners. As of now, most sites are related to drinking water contamination connected with PFAS production facilities or fire training areas where aqueous film-forming firefighting foam (AFFF) was regularly used.

Date of Government Version: 06/24/2020
Date Data Arrived at EDR: 03/17/2021
Date Made Active in Reports: 11/08/2022
Number of Days to Update: 601

Source: Department of Health & Human Services
Telephone: 202-741-5770
Last EDR Contact: 10/28/2022
Next Scheduled EDR Contact: 02/06/2023
Data Release Frequency: Varies

PFAS WQP: Ambient Environmental Sampling for PFAS

The Water Quality Portal (WQP) is a part of a modernized repository storing ambient sampling data for all environmental media and tissue samples. A wide range of federal, state, tribal and local governments, academic and non-governmental organizations and individuals submit project details and sampling results to this public repository. The information is commonly used for research and assessments of environmental quality.

Date of Government Version: 01/03/2022
Date Data Arrived at EDR: 03/31/2022
Date Made Active in Reports: 11/08/2022
Number of Days to Update: 222

Source: Environmental Protection Agency
Telephone: 202-272-0167
Last EDR Contact: 10/06/2022
Next Scheduled EDR Contact: 01/16/2023
Data Release Frequency: Varies

PFAS NPDES: Clean Water Act Discharge Monitoring Information

Any discharger of pollutants to waters of the United States from a point source must have a National Pollutant Discharge Elimination System (NPDES) permit. The process for obtaining limits involves the regulated entity (permittee) disclosing releases in a NPDES permit application and the permitting authority (typically the state but sometimes EPA) deciding whether to require monitoring or monitoring with limits.

Date of Government Version: 01/03/2022
Date Data Arrived at EDR: 03/31/2022
Date Made Active in Reports: 11/08/2022
Number of Days to Update: 222

Source: Environmental Protection Agency
Telephone: 202-272-0167
Last EDR Contact: 10/06/2022
Next Scheduled EDR Contact: 01/16/2023
Data Release Frequency: Varies

PFAS ECHO: Facilities in Industries that May Be Handling PFAS Listing

Regulators and the public have expressed interest in knowing which regulated entities may be using PFAS. EPA has developed a dataset from various sources that show which industries may be handling PFAS. Approximately 120,000 facilities subject to federal environmental programs have operated or currently operate in industry sectors with processes that may involve handling and/or release of PFAS.

Date of Government Version: 01/03/2022
Date Data Arrived at EDR: 03/31/2022
Date Made Active in Reports: 11/08/2022
Number of Days to Update: 222

Source: Environmental Protection Agency
Telephone: 202-272-0167
Last EDR Contact: 10/06/2022
Next Scheduled EDR Contact: 01/16/2023
Data Release Frequency: Varies

PFAS ECHO FIRE TRAINING: Facilities in Industries that May Be Handling PFAS Listing

A list of fire training sites was added to the Industry Sectors dataset using a keyword search on the permitted facilitys name to identify sites where fire-fighting foam may have been used in training exercises. Additionally, you may view an example spreadsheet of the subset of fire training facility data, as well as the keywords used in selecting or deselecting a facility for the subset. as well as the keywords used in selecting or deselecting a facility for the subset. These keywords were tested to maximize accuracy in selecting facilities that may use fire-fighting foam in training exercises, however, due to the lack of a required reporting field in the data systems for designating fire training sites, this methodology may not identify all fire training sites or may potentially misidentify them.

Date of Government Version: 08/22/2018
Date Data Arrived at EDR: 03/31/2022
Date Made Active in Reports: 11/08/2022
Number of Days to Update: 222

Source: Environmental Protection Agency
Telephone: 202-272-0167
Last EDR Contact: 10/06/2022
Next Scheduled EDR Contact: 01/16/2023
Data Release Frequency: Varies

PFAS PART 139 AIRPORT: All Certified Part 139 Airports PFAS Information Listing

Since July 1, 2006, all certified part 139 airports are required to have fire-fighting foam onsite that meet military specifications (MIL-F-24385) (14 CFR 139.317). To date, these military specification fire-fighting foams are fluorinated and have been historically used for training and extinguishing. The 2018 FAA Reauthorization Act has a provision stating that no later than October 2021, FAA shall not require the use of fluorinated AFFF. This provision does not prohibit the use of fluorinated AFFF at Part 139 civilian airports; it only prohibits FAA from mandating its use. The Federal Aviation Administration?s document AC 150/5210-6D - Aircraft Fire Extinguishing Agents provides guidance on Aircraft Fire Extinguishing Agents, which includes Aqueous Film Forming Foam (AFFF).

Date of Government Version: 08/22/2018
Date Data Arrived at EDR: 10/26/2022
Date Made Active in Reports: 11/08/2022
Number of Days to Update: 13

Source: Environmental Protection Agency
Telephone: 202-272-0167
Last EDR Contact: 10/26/2022
Next Scheduled EDR Contact: 01/16/2023
Data Release Frequency: Varies

AQUEOUS FOAM NRC: Aqueous Foam Related Incidents Listing

The National Response Center (NRC) serves as an emergency call center that fields initial reports for pollution and railroad incidents and forwards that information to appropriate federal/state agencies for response. The spreadsheets posted to the NRC website contain initial incident data that has not been validated or investigated by a federal/state response agency. Response center calls from 1990 to the most recent complete calendar year where there was indication of Aqueous Film Forming Foam (AFFF) usage are included in this dataset. NRC calls may reference AFFF usage in the ?Material Involved? or ?Incident Description? fields.

Date of Government Version: 02/23/2022
Date Data Arrived at EDR: 03/31/2022
Date Made Active in Reports: 11/08/2022
Number of Days to Update: 222

Source: Environmental Protection Agency
Telephone: 202-272-0167
Last EDR Contact: 10/06/2022
Next Scheduled EDR Contact: 01/16/2023
Data Release Frequency: Varies

PFAS: PFAS Contamination Site Location Listing

A listing of PFAS contaminated sites included in the GeoTracker database.

Date of Government Version: 08/31/2022
Date Data Arrived at EDR: 08/31/2022
Date Made Active in Reports: 10/31/2022
Number of Days to Update: 61

Source: State Water Resources Control Board
Telephone: 866-480-1028
Last EDR Contact: 12/02/2022
Next Scheduled EDR Contact: 03/20/2023
Data Release Frequency: Varies

AQUEOUS FOAM: Former Fire Training Facility Assessments Listing

Airports shown on this list are those believed to use Aqueous Film Forming Foam (AFFF), and certified by the Federal Aviation Administration (FAA) under Title 14, Code of Federal Regulations (CFR), Part 139 (14 CFR Part 139). This list was created by SWRCB using information available from the FAA. Location points shown are from the latitude and longitude listed on the FAA airport master record.

Date of Government Version: 09/06/2022
Date Data Arrived at EDR: 09/06/2022
Date Made Active in Reports: 10/26/2022
Number of Days to Update: 50

Source: State Water Resources Control Board
Telephone: 916-341-5455
Last EDR Contact: 10/09/2022
Next Scheduled EDR Contact: 03/20/2023
Data Release Frequency: Varies

CA BOND EXP. PLAN: Bond Expenditure Plan

Department of Health Services developed a site-specific expenditure plan as the basis for an appropriation of Hazardous Substance Cleanup Bond Act funds. It is not updated.

Date of Government Version: 01/01/1989
Date Data Arrived at EDR: 07/27/1994
Date Made Active in Reports: 08/02/1994
Number of Days to Update: 6

Source: Department of Health Services
Telephone: 916-255-2118
Last EDR Contact: 05/31/1994
Next Scheduled EDR Contact: N/A
Data Release Frequency: No Update Planned

CORTESE: "Cortese" Hazardous Waste & Substances Sites List
The sites for the list are designated by the State Water Resource Control Board (LUST), the Integrated Waste Board (SWF/LS), and the Department of Toxic Substances Control (Cal-Sites).

Date of Government Version: 09/19/2022
Date Data Arrived at EDR: 09/19/2022
Date Made Active in Reports: 12/07/2022
Number of Days to Update: 79

Source: CAL EPA/Office of Emergency Information
Telephone: 916-323-3400
Last EDR Contact: 12/14/2022
Next Scheduled EDR Contact: 04/03/2023
Data Release Frequency: Quarterly

CUPA LIVERMORE-PLEASANTON: CUPA Facility Listing
list of facilities associated with the various CUPA programs in Livermore-Pleasanton

Date of Government Version: 12/07/2021
Date Data Arrived at EDR: 05/09/2022
Date Made Active in Reports: 05/17/2022
Number of Days to Update: 8

Source: Livermore-Pleasanton Fire Department
Telephone: 925-454-2361
Last EDR Contact: 11/10/2022
Next Scheduled EDR Contact: 02/20/2023
Data Release Frequency: Varies

DRYCLEAN AVAQMD: Antelope Valley Air Quality Management District Drycleaner Listing
A listing of dry cleaners in the Antelope Valley Air Quality Management District.

Date of Government Version: 05/25/2022
Date Data Arrived at EDR: 05/26/2022
Date Made Active in Reports: 08/11/2022
Number of Days to Update: 77

Source: Antelope Valley Air Quality Management District
Telephone: 661-723-8070
Last EDR Contact: 11/14/2022
Next Scheduled EDR Contact: 03/13/2023
Data Release Frequency: Varies

DRYCLEANERS: Cleaner Facilities
A list of drycleaner related facilities that have EPA ID numbers. These are facilities with certain SIC codes: power laundries, family and commercial; garment pressing and cleaner's agents; linen supply; coin-operated laundries and cleaning; drycleaning plants, except rugs; carpet and upholster cleaning; industrial launderers; laundry and garment services.

Date of Government Version: 08/27/2021
Date Data Arrived at EDR: 09/01/2021
Date Made Active in Reports: 11/19/2021
Number of Days to Update: 79

Source: Department of Toxic Substance Control
Telephone: 916-327-4498
Last EDR Contact: 11/07/2022
Next Scheduled EDR Contact: 03/13/2023
Data Release Frequency: Annually

DRYCLEAN SOUTH COAST: South Coast Air Quality Management District Drycleaner Listing
A listing of dry cleaners in the South Coast Air Quality Management District

Date of Government Version: 08/18/2022
Date Data Arrived at EDR: 08/29/2022
Date Made Active in Reports: 11/14/2022
Number of Days to Update: 77

Source: South Coast Air Quality Management District
Telephone: 909-396-3211
Last EDR Contact: 11/15/2022
Next Scheduled EDR Contact: 03/06/2023
Data Release Frequency: Varies

EMI: Emissions Inventory Data
Toxics and criteria pollutant emissions data collected by the ARB and local air pollution agencies.

Date of Government Version: 12/31/2020
Date Data Arrived at EDR: 06/13/2022
Date Made Active in Reports: 08/30/2022
Number of Days to Update: 78

Source: California Air Resources Board
Telephone: 916-322-2990
Last EDR Contact: 12/15/2022
Next Scheduled EDR Contact: 03/27/2023
Data Release Frequency: Varies

ENF: Enforcement Action Listing
A listing of Water Board Enforcement Actions. Formal is everything except Oral/Verbal Communication, Notice of Violation, Expedited Payment Letter, and Staff Enforcement Letter.

Date of Government Version: 07/12/2022
Date Data Arrived at EDR: 07/18/2022
Date Made Active in Reports: 09/29/2022
Number of Days to Update: 73

Source: State Water Resoruces Control Board
Telephone: 916-445-9379
Last EDR Contact: 10/19/2022
Next Scheduled EDR Contact: 01/30/2023
Data Release Frequency: Varies

Financial Assurance 1: Financial Assurance Information Listing

Financial Assurance information

Date of Government Version: 07/06/2022
Date Data Arrived at EDR: 07/21/2022
Date Made Active in Reports: 10/03/2022
Number of Days to Update: 74

Source: Department of Toxic Substances Control
Telephone: 916-255-3628
Last EDR Contact: 10/11/2022
Next Scheduled EDR Contact: 01/30/2023
Data Release Frequency: Varies

Financial Assurance 2: Financial Assurance Information Listing

A listing of financial assurance information for solid waste facilities. Financial assurance is intended to ensure that resources are available to pay for the cost of closure, post-closure care, and corrective measures if the owner or operator of a regulated facility is unable or unwilling to pay.

Date of Government Version: 08/09/2022
Date Data Arrived at EDR: 08/10/2022
Date Made Active in Reports: 08/30/2022
Number of Days to Update: 20

Source: California Integrated Waste Management Board
Telephone: 916-341-6066
Last EDR Contact: 11/15/2022
Next Scheduled EDR Contact: 02/20/2023
Data Release Frequency: Varies

ICE: ICE

Contains data pertaining to the Permitted Facilities with Inspections / Enforcements sites tracked in Envirostor.

Date of Government Version: 08/11/2022
Date Data Arrived at EDR: 08/11/2022
Date Made Active in Reports: 10/28/2022
Number of Days to Update: 78

Source: Department of Toxic Subsances Control
Telephone: 877-786-9427
Last EDR Contact: 11/10/2022
Next Scheduled EDR Contact: 02/27/2023
Data Release Frequency: Quarterly

HIST CORTESE: Hazardous Waste & Substance Site List

The sites for the list are designated by the State Water Resource Control Board [LUST], the Integrated Waste Board [SWF/LS], and the Department of Toxic Substances Control [CALSITES]. This listing is no longer updated by the state agency.

Date of Government Version: 04/01/2001
Date Data Arrived at EDR: 01/22/2009
Date Made Active in Reports: 04/08/2009
Number of Days to Update: 76

Source: Department of Toxic Substances Control
Telephone: 916-323-3400
Last EDR Contact: 01/22/2009
Next Scheduled EDR Contact: N/A
Data Release Frequency: No Update Planned

HWP: EnviroStor Permitted Facilities Listing

Detailed information on permitted hazardous waste facilities and corrective action ("cleanups") tracked in EnviroStor.

Date of Government Version: 08/11/2022
Date Data Arrived at EDR: 08/11/2022
Date Made Active in Reports: 10/28/2022
Number of Days to Update: 78

Source: Department of Toxic Substances Control
Telephone: 916-323-3400
Last EDR Contact: 11/10/2022
Next Scheduled EDR Contact: 02/27/2023
Data Release Frequency: Quarterly

HWT: Registered Hazardous Waste Transporter Database

A listing of hazardous waste transporters. In California, unless specifically exempted, it is unlawful for any person to transport hazardous wastes unless the person holds a valid registration issued by DTSC. A hazardous waste transporter registration is valid for one year and is assigned a unique registration number.

Date of Government Version: 10/03/2022
Date Data Arrived at EDR: 10/03/2022
Date Made Active in Reports: 12/15/2022
Number of Days to Update: 73

Source: Department of Toxic Substances Control
Telephone: 916-440-7145
Last EDR Contact: 10/03/2022
Next Scheduled EDR Contact: 01/16/2023
Data Release Frequency: Quarterly

HAZNET: Facility and Manifest Data

Facility and Manifest Data. The data is extracted from the copies of hazardous waste manifests received each year by the DTSC. The annual volume of manifests is typically 700,000 - 1,000,000 annually, representing approximately 350,000 - 500,000 shipments. Data are from the manifests submitted without correction, and therefore many contain some invalid values for data elements such as generator ID, TSD ID, waste category, and disposal method. This database begins with calendar year 1993.

Date of Government Version: 12/31/2021
Date Data Arrived at EDR: 07/05/2022
Date Made Active in Reports: 09/19/2022
Number of Days to Update: 76

Source: California Environmental Protection Agency
Telephone: 916-255-1136
Last EDR Contact: 09/27/2022
Next Scheduled EDR Contact: 01/16/2023
Data Release Frequency: Annually

MINES: Mines Site Location Listing

A listing of mine site locations from the Office of Mine Reclamation.

Date of Government Version: 08/31/2022
Date Data Arrived at EDR: 08/31/2022
Date Made Active in Reports: 11/18/2022
Number of Days to Update: 79

Source: Department of Conservation
Telephone: 916-322-1080
Last EDR Contact: 12/02/2022
Next Scheduled EDR Contact: 03/20/2023
Data Release Frequency: Quarterly

MWMP: Medical Waste Management Program Listing

The Medical Waste Management Program (MWMP) ensures the proper handling and disposal of medical waste by permitting and inspecting medical waste Offsite Treatment Facilities (PDF) and Transfer Stations (PDF) throughout the state. MWMP also oversees all Medical Waste Transporters.

Date of Government Version: 08/08/2022
Date Data Arrived at EDR: 08/25/2022
Date Made Active in Reports: 11/14/2022
Number of Days to Update: 81

Source: Department of Public Health
Telephone: 916-558-1784
Last EDR Contact: 11/29/2022
Next Scheduled EDR Contact: 03/13/2023
Data Release Frequency: Varies

NPDES: NPDES Permits Listing

A listing of NPDES permits, including stormwater.

Date of Government Version: 08/08/2022
Date Data Arrived at EDR: 08/08/2022
Date Made Active in Reports: 10/20/2022
Number of Days to Update: 73

Source: State Water Resources Control Board
Telephone: 916-445-9379
Last EDR Contact: 11/03/2022
Next Scheduled EDR Contact: 02/20/2023
Data Release Frequency: Quarterly

PEST LIC: Pesticide Regulation Licenses Listing

A listing of licenses and certificates issued by the Department of Pesticide Regulation. The DPR issues licenses and/or certificates to: Persons and businesses that apply or sell pesticides; Pest control dealers and brokers; Persons who advise on agricultural pesticide applications.

Date of Government Version: 08/25/2022
Date Data Arrived at EDR: 08/25/2022
Date Made Active in Reports: 11/14/2022
Number of Days to Update: 81

Source: Department of Pesticide Regulation
Telephone: 916-445-4038
Last EDR Contact: 11/29/2022
Next Scheduled EDR Contact: 03/13/2023
Data Release Frequency: Quarterly

PROC: Certified Processors Database
A listing of certified processors.

Date of Government Version: 08/31/2022
Date Data Arrived at EDR: 08/31/2022
Date Made Active in Reports: 11/18/2022
Number of Days to Update: 79
Source: Department of Conservation
Telephone: 916-323-3836
Last EDR Contact: 12/02/2022
Next Scheduled EDR Contact: 03/20/2023
Data Release Frequency: Quarterly

NOTIFY 65: Proposition 65 Records
Listings of all Proposition 65 incidents reported to counties by the State Water Resources Control Board and the Regional Water Quality Control Board. This database is no longer updated by the reporting agency.

Date of Government Version: 09/07/2022
Date Data Arrived at EDR: 09/08/2022
Date Made Active in Reports: 11/29/2022
Number of Days to Update: 82
Source: State Water Resources Control Board
Telephone: 916-445-3846
Last EDR Contact: 12/06/2022
Next Scheduled EDR Contact: 03/27/2023
Data Release Frequency: No Update Planned

UIC: UIC Listing
A listing of wells identified as underground injection wells, in the California Oil and Gas Wells database.

Date of Government Version: 08/31/2022
Date Data Arrived at EDR: 08/31/2022
Date Made Active in Reports: 11/18/2022
Number of Days to Update: 79
Source: Deaprtment of Conservation
Telephone: 916-445-2408
Last EDR Contact: 12/02/2022
Next Scheduled EDR Contact: 03/20/2023
Data Release Frequency: Varies

UIC GEO: Underground Injection Control Sites (GEOTRACKER)
Underground control injection sites

Date of Government Version: 08/31/2022
Date Data Arrived at EDR: 08/31/2022
Date Made Active in Reports: 11/17/2022
Number of Days to Update: 78
Source: State Water Resource Control Board
Telephone: 866-480-1028
Last EDR Contact: 12/02/2022
Next Scheduled EDR Contact: 03/20/2023
Data Release Frequency: Varies

WASTEWATER PITS: Oil Wastewater Pits Listing
Water officials discovered that oil producers have been dumping chemical-laden wastewater into hundreds of unlined pits that are operating without proper permits. Inspections completed by the Central Valley Regional Water Quality Control Board revealed the existence of previously unidentified waste sites. The water boards review found that more than one-third of the region’s active disposal pits are operating without permission.

Date of Government Version: 02/11/2021
Date Data Arrived at EDR: 07/01/2021
Date Made Active in Reports: 09/29/2021
Number of Days to Update: 90
Source: RWQCB, Central Valley Region
Telephone: 559-445-5577
Last EDR Contact: 10/06/2022
Next Scheduled EDR Contact: 01/16/2023
Data Release Frequency: Varies

WDS: Waste Discharge System
Sites which have been issued waste discharge requirements.

Date of Government Version: 06/19/2007
Date Data Arrived at EDR: 06/20/2007
Date Made Active in Reports: 06/29/2007
Number of Days to Update: 9
Source: State Water Resources Control Board
Telephone: 916-341-5227
Last EDR Contact: 11/08/2022
Next Scheduled EDR Contact: 02/27/2023
Data Release Frequency: No Update Planned

WIP: Well Investigation Program Case List
Well Investigation Program case in the San Gabriel and San Fernando Valley area.

Date of Government Version: 07/03/2009
Date Data Arrived at EDR: 07/21/2009
Date Made Active in Reports: 08/03/2009
Number of Days to Update: 13

Source: Los Angeles Water Quality Control Board
Telephone: 213-576-6726
Last EDR Contact: 12/13/2022
Next Scheduled EDR Contact: 04/03/2023
Data Release Frequency: No Update Planned

MILITARY PRIV SITES: Military Privatized Sites (GEOTRACKER)
Military privatized sites

Date of Government Version: 08/31/2022
Date Data Arrived at EDR: 08/31/2022
Date Made Active in Reports: 11/17/2022
Number of Days to Update: 78

Source: State Water Resources Control Board
Telephone: 866-480-1028
Last EDR Contact: 12/02/2022
Next Scheduled EDR Contact: 03/20/2023
Data Release Frequency: Varies

PROJECT: Project Sites (GEOTRACKER)
Projects sites

Date of Government Version: 08/31/2022
Date Data Arrived at EDR: 08/31/2022
Date Made Active in Reports: 11/17/2022
Number of Days to Update: 78

Source: State Water Resources Control Board
Telephone: 866-480-1028
Last EDR Contact: 12/02/2022
Next Scheduled EDR Contact: 03/20/2023
Data Release Frequency: Varies

WDR: Waste Discharge Requirements Listing
In general, the Waste Discharge Requirements (WDRs) Program (sometimes also referred to as the "Non Chapter 15 (Non 15) Program") regulates point discharges that are exempt pursuant to Subsection 20090 of Title 27 and not subject to the Federal Water Pollution Control Act. Exemptions from Title 27 may be granted for nine categories of discharges (e.g., sewage, wastewater, etc.) that meet, and continue to meet, the preconditions listed for each specific exemption. The scope of the WDRs Program also includes the discharge of wastes classified as inert, pursuant to section 20230 of Title 27.

Date of Government Version: 08/31/2022
Date Data Arrived at EDR: 08/31/2022
Date Made Active in Reports: 11/18/2022
Number of Days to Update: 79

Source: State Water Resources Control Board
Telephone: 916-341-5810
Last EDR Contact: 12/02/2022
Next Scheduled EDR Contact: 03/20/2023
Data Release Frequency: Quarterly

CIWQS: California Integrated Water Quality System
The California Integrated Water Quality System (CIWQS) is a computer system used by the State and Regional Water Quality Control Boards to track information about places of environmental interest, manage permits and other orders, track inspections, and manage violations and enforcement activities.

Date of Government Version: 08/16/2022
Date Data Arrived at EDR: 08/17/2022
Date Made Active in Reports: 08/18/2022
Number of Days to Update: 1

Source: State Water Resources Control Board
Telephone: 866-794-4977
Last EDR Contact: 11/29/2022
Next Scheduled EDR Contact: 03/13/2023
Data Release Frequency: Varies

CERS: CalEPA Regulated Site Portal Data
The CalEPA Regulated Site Portal database combines data about environmentally regulated sites and facilities in California into a single database. It combines data from a variety of state and federal databases, and provides an overview of regulated activities across the spectrum of environmental programs for any given location in California. These activities include hazardous materials and waste, state and federal cleanups, impacted ground and surface waters, and toxic materials

Date of Government Version: 07/18/2022
Date Data Arrived at EDR: 07/18/2022
Date Made Active in Reports: 09/30/2022
Number of Days to Update: 74

Source: California Environmental Protection Agency
Telephone: 916-323-2514
Last EDR Contact: 10/17/2022
Next Scheduled EDR Contact: 01/30/2023
Data Release Frequency: Varies

GOVERNMENT RECORDS SEARCHED / DATA CURRENCY TRACKING

NON-CASE INFO: Non-Case Information Sites (GEOTRACKER)
Non-Case Information sites

Date of Government Version: 08/31/2022
Date Data Arrived at EDR: 08/31/2022
Date Made Active in Reports: 11/17/2022
Number of Days to Update: 78

Source: State Water Resources Control Board
Telephone: 866-480-1028
Last EDR Contact: 12/02/2022
Next Scheduled EDR Contact: 03/20/2023
Data Release Frequency: Varies

OTHER OIL GAS: Other Oil & Gas Projects Sites (GEOTRACKER)
Other Oil & Gas Projects sites

Date of Government Version: 08/31/2022
Date Data Arrived at EDR: 08/31/2022
Date Made Active in Reports: 11/17/2022
Number of Days to Update: 78

Source: State Water Resources Control Board
Telephone: 866-480-1028
Last EDR Contact: 12/02/2022
Next Scheduled EDR Contact: 03/20/2023
Data Release Frequency: Varies

PROD WATER PONDS: Produced Water Ponds Sites (GEOTRACKER)
Produced water ponds sites

Date of Government Version: 08/31/2022
Date Data Arrived at EDR: 08/31/2022
Date Made Active in Reports: 11/17/2022
Number of Days to Update: 78

Source: State Water Resources Control Board
Telephone: 866-480-1028
Last EDR Contact: 12/02/2022
Next Scheduled EDR Contact: 03/20/2023
Data Release Frequency: Varies

SAMPLING POINT: Sampling Point ? Public Sites (GEOTRACKER)
Sampling point - public sites

Date of Government Version: 08/31/2022
Date Data Arrived at EDR: 08/31/2022
Date Made Active in Reports: 11/17/2022
Number of Days to Update: 78

Source: State Water Resources Control Board
Telephone: 866-480-1028
Last EDR Contact: 12/02/2022
Next Scheduled EDR Contact: 03/20/2023
Data Release Frequency: Varies

WELL STIM PROJ: Well Stimulation Project (GEOTRACKER)
Includes areas of groundwater monitoring plans, a depiction of the monitoring network, and the facilities, boundaries, and subsurface characteristics of the oilfield and the features (oil and gas wells, produced water ponds, UIC wells, water supply wells, etc?) being monitored

Date of Government Version: 08/31/2022
Date Data Arrived at EDR: 08/31/2022
Date Made Active in Reports: 11/17/2022
Number of Days to Update: 78

Source: State Water Resources Control Board
Telephone: 866-480-1028
Last EDR Contact: 12/02/2022
Next Scheduled EDR Contact: 03/20/2023
Data Release Frequency: Varies

HWTS: Hazardous Waste Tracking System
DTSC maintains the Hazardous Waste Tracking System that stores ID number information since the early 1980s and manifest data since 1993. The system collects both manifest copies from the generator and destination facility.

Date of Government Version: 04/05/2022
Date Data Arrived at EDR: 04/05/2022
Date Made Active in Reports: 04/26/2022
Number of Days to Update: 21

Source: Department of Toxic Substances Control
Telephone: 916-324-2444
Last EDR Contact: 10/03/2022
Next Scheduled EDR Contact: 01/16/2023
Data Release Frequency: Varies

PCS ENF: Enforcement data
No description is available for this data

Date of Government Version: 12/31/2014
Date Data Arrived at EDR: 02/05/2015
Date Made Active in Reports: 03/06/2015
Number of Days to Update: 29

Source: EPA
Telephone: 202-564-2497
Last EDR Contact: 09/28/2022
Next Scheduled EDR Contact: 01/16/2023
Data Release Frequency: Varies

MINES MRDS: Mineral Resources Data System
Mineral Resources Data System

Date of Government Version: 04/06/2018
Date Data Arrived at EDR: 10/21/2019
Date Made Active in Reports: 10/24/2019
Number of Days to Update: 3

Source: USGS
Telephone: 703-648-6533
Last EDR Contact: 11/22/2022
Next Scheduled EDR Contact: 03/06/2023
Data Release Frequency: Varies

PCS: Permit Compliance System
PCS is a computerized management information system that contains data on National Pollutant Discharge Elimination System (NPDES) permit holding facilities. PCS tracks the permit, compliance, and enforcement status of NPDES facilities.

Date of Government Version: 07/14/2011
Date Data Arrived at EDR: 08/05/2011
Date Made Active in Reports: 09/29/2011
Number of Days to Update: 55

Source: EPA, Office of Water
Telephone: 202-564-2496
Last EDR Contact: 09/28/2022
Next Scheduled EDR Contact: 01/16/2023
Data Release Frequency: Semi-Annually

PCS INACTIVE: Listing of Inactive PCS Permits
An inactive permit is a facility that has shut down or is no longer discharging.

Date of Government Version: 11/05/2014
Date Data Arrived at EDR: 01/06/2015
Date Made Active in Reports: 05/06/2015
Number of Days to Update: 120

Source: EPA
Telephone: 202-564-2496
Last EDR Contact: 09/28/2022
Next Scheduled EDR Contact: 01/16/2023
Data Release Frequency: Semi-Annually

EDR HIGH RISK HISTORICAL RECORDS

EDR Exclusive Records

EDR MGP: EDR Proprietary Manufactured Gas Plants
The EDR Proprietary Manufactured Gas Plant Database includes records of coal gas plants (manufactured gas plants) compiled by EDR's researchers. Manufactured gas sites were used in the United States from the 1800's to 1950's to produce a gas that could be distributed and used as fuel. These plants used whale oil, rosin, coal, or a mixture of coal, oil, and water that also produced a significant amount of waste. Many of the byproducts of the gas production, such as coal tar (oily waste containing volatile and non-volatile chemicals), sludges, oils and other compounds are potentially hazardous to human health and the environment. The byproduct from this process was frequently disposed of directly at the plant site and can remain or spread slowly, serving as a continuous source of soil and groundwater contamination.

Date of Government Version: N/A
Date Data Arrived at EDR: N/A
Date Made Active in Reports: N/A
Number of Days to Update: N/A

Source: EDR, Inc.
Telephone: N/A
Last EDR Contact: N/A
Next Scheduled EDR Contact: N/A
Data Release Frequency: No Update Planned

EDR Hist Auto: EDR Exclusive Historical Auto Stations
EDR has searched selected national collections of business directories and has collected listings of potential gas station/filling station/service station sites that were available to EDR researchers. EDR's review was limited to those categories of sources that might, in EDR's opinion, include gas station/filling station/service station establishments. The categories reviewed included, but were not limited to gas, gas station, gasoline station, filling station, auto, automobile repair, auto service station, service station, etc. This database falls within a category of information EDR classifies as "High Risk Historical Records", or HRHR. EDR's HRHR effort presents unique and sometimes proprietary data about past sites and operations that typically create environmental concerns, but may not show up in current government records searches.

Date of Government Version: N/A
Date Data Arrived at EDR: N/A
Date Made Active in Reports: N/A
Number of Days to Update: N/A

Source: EDR, Inc.
Telephone: N/A
Last EDR Contact: N/A
Next Scheduled EDR Contact: N/A
Data Release Frequency: Varies

EDR Hist Cleaner: EDR Exclusive Historical Cleaners

EDR has searched selected national collections of business directories and has collected listings of potential dry cleaner sites that were available to EDR researchers. EDR's review was limited to those categories of sources that might, in EDR's opinion, include dry cleaning establishments. The categories reviewed included, but were not limited to dry cleaners, cleaners, laundry, laundromat, cleaning/laundry, wash & dry etc. This database falls within a category of information EDR classifies as "High Risk Historical Records", or HRHR. EDR's HRHR effort presents unique and sometimes proprietary data about past sites and operations that typically create environmental concerns, but may not show up in current government records searches.

Date of Government Version: N/A
Date Data Arrived at EDR: N/A
Date Made Active in Reports: N/A
Number of Days to Update: N/A

Source: EDR, Inc.
Telephone: N/A
Last EDR Contact: N/A
Next Scheduled EDR Contact: N/A
Data Release Frequency: Varies

EDR RECOVERED GOVERNMENT ARCHIVES

Exclusive Recovered Govt. Archives

RGA LF: Recovered Government Archive Solid Waste Facilities List

The EDR Recovered Government Archive Landfill database provides a list of landfills derived from historical databases and includes many records that no longer appear in current government lists. Compiled from Records formerly available from the Department of Resources Recycling and Recovery in California.

Date of Government Version: N/A
Date Data Arrived at EDR: 07/01/2013
Date Made Active in Reports: 01/13/2014
Number of Days to Update: 196

Source: Department of Resources Recycling and Recovery
Telephone: N/A
Last EDR Contact: 06/01/2012
Next Scheduled EDR Contact: N/A
Data Release Frequency: Varies

RGA LUST: Recovered Government Archive Leaking Underground Storage Tank

The EDR Recovered Government Archive Leaking Underground Storage Tank database provides a list of LUST incidents derived from historical databases and includes many records that no longer appear in current government lists. Compiled from Records formerly available from the State Water Resources Control Board in California.

Date of Government Version: N/A
Date Data Arrived at EDR: 07/01/2013
Date Made Active in Reports: 12/30/2013
Number of Days to Update: 182

Source: State Water Resources Control Board
Telephone: N/A
Last EDR Contact: 06/01/2012
Next Scheduled EDR Contact: N/A
Data Release Frequency: Varies

COUNTY RECORDS

ALAMEDA COUNTY:

CS ALAMEDA: Contaminated Sites

A listing of contaminated sites overseen by the Toxic Release Program (oil and groundwater contamination from chemical releases and spills) and the Leaking Underground Storage Tank Program (soil and ground water contamination from leaking petroleum USTs).

Date of Government Version: 01/09/2019
Date Data Arrived at EDR: 01/11/2019
Date Made Active in Reports: 03/05/2019
Number of Days to Update: 53

Source: Alameda County Environmental Health Services
Telephone: 510-567-6700
Last EDR Contact: 09/27/2022
Next Scheduled EDR Contact: 01/16/2023
Data Release Frequency: Semi-Annually

UST ALAMEDA: Underground Tanks
Underground storage tank sites located in Alameda county.

Date of Government Version: 09/28/2022
Date Data Arrived at EDR: 09/29/2022
Date Made Active in Reports: 12/14/2022
Number of Days to Update: 76

Source: Alameda County Environmental Health Services
Telephone: 510-567-6700
Last EDR Contact: 09/27/2022
Next Scheduled EDR Contact: 01/16/2023
Data Release Frequency: Semi-Annually

AMADOR COUNTY:

CUPA AMADOR: CUPA Facility List
Cupa Facility List

Date of Government Version: 07/22/2022
Date Data Arrived at EDR: 07/27/2022
Date Made Active in Reports: 08/01/2022
Number of Days to Update: 5

Source: Amador County Environmental Health
Telephone: 209-223-6439
Last EDR Contact: 10/26/2022
Next Scheduled EDR Contact: 02/13/2023
Data Release Frequency: Varies

BUTTE COUNTY:

CUPA BUTTE: CUPA Facility Listing
Cupa facility list.

Date of Government Version: 04/21/2017
Date Data Arrived at EDR: 04/25/2017
Date Made Active in Reports: 08/09/2017
Number of Days to Update: 106

Source: Public Health Department
Telephone: 530-538-7149
Last EDR Contact: 09/27/2022
Next Scheduled EDR Contact: 01/16/2023
Data Release Frequency: No Update Planned

CALVERAS COUNTY:

CUPA CALVERAS: CUPA Facility Listing
Cupa Facility Listing

Date of Government Version: 12/13/2022
Date Data Arrived at EDR: 12/15/2022
Date Made Active in Reports: 12/21/2022
Number of Days to Update: 6

Source: Calveras County Environmental Health
Telephone: 209-754-6399
Last EDR Contact: 12/13/2022
Next Scheduled EDR Contact: 04/03/2023
Data Release Frequency: Quarterly

COLUSA COUNTY:

CUPA COLUSA: CUPA Facility List
Cupa facility list.

Date of Government Version: 04/06/2020
Date Data Arrived at EDR: 04/23/2020
Date Made Active in Reports: 07/10/2020
Number of Days to Update: 78

Source: Health & Human Services
Telephone: 530-458-0396
Last EDR Contact: 10/26/2022
Next Scheduled EDR Contact: 02/16/2023
Data Release Frequency: Semi-Annually

CONTRA COSTA COUNTY:

SL CONTRA COSTA: Site List
List includes sites from the underground tank, hazardous waste generator and business plan/2185 programs.

Date of Government Version: 07/20/2022
Date Data Arrived at EDR: 07/20/2022
Date Made Active in Reports: 10/03/2022
Number of Days to Update: 75

Source: Contra Costa Health Services Department
Telephone: 925-646-2286
Last EDR Contact: 10/20/2022
Next Scheduled EDR Contact: 02/06/2023
Data Release Frequency: Semi-Annually

DEL NORTE COUNTY:

CUPA DEL NORTE: CUPA Facility List
Cupa Facility list

Date of Government Version: 05/04/2022
Date Data Arrived at EDR: 05/06/2022
Date Made Active in Reports: 07/28/2022
Number of Days to Update: 83

Source: Del Norte County Environmental Health Division
Telephone: 707-465-0426
Last EDR Contact: 10/20/2022
Next Scheduled EDR Contact: 02/06/2023
Data Release Frequency: Varies

EL DORADO COUNTY:

CUPA EL DORADO: CUPA Facility List
CUPA facility list.

Date of Government Version: 08/08/2022
Date Data Arrived at EDR: 08/09/2022
Date Made Active in Reports: 09/01/2022
Number of Days to Update: 23

Source: El Dorado County Environmental Management Department
Telephone: 530-621-6623
Last EDR Contact: 10/20/2022
Next Scheduled EDR Contact: 02/06/2023
Data Release Frequency: Varies

FRESNO COUNTY:

CUPA FRESNO: CUPA Resources List
Certified Unified Program Agency. CUPA's are responsible for implementing a unified hazardous materials and hazardous waste management regulatory program. The agency provides oversight of businesses that deal with hazardous materials, operate underground storage tanks or aboveground storage tanks.

Date of Government Version: 06/28/2021
Date Data Arrived at EDR: 12/21/2021
Date Made Active in Reports: 03/03/2022
Number of Days to Update: 72

Source: Dept. of Community Health
Telephone: 559-445-3271
Last EDR Contact: 09/30/2022
Next Scheduled EDR Contact: 01/09/2023
Data Release Frequency: Semi-Annually

GLENN COUNTY:

CUPA GLENN: CUPA Facility List
Cupa facility list

Date of Government Version: 01/22/2018
Date Data Arrived at EDR: 01/24/2018
Date Made Active in Reports: 03/14/2018
Number of Days to Update: 49

Source: Glenn County Air Pollution Control District
Telephone: 830-934-6500
Last EDR Contact: 10/11/2022
Next Scheduled EDR Contact: 01/30/2023
Data Release Frequency: No Update Planned

HUMBOLDT COUNTY:

CUPA HUMBOLDT: CUPA Facility List
CUPA facility list.

Date of Government Version: 08/12/2021
Date Data Arrived at EDR: 08/12/2021
Date Made Active in Reports: 11/08/2021
Number of Days to Update: 88

Source: Humboldt County Environmental Health
Telephone: N/A
Last EDR Contact: 11/08/2022
Next Scheduled EDR Contact: 02/27/2023
Data Release Frequency: Semi-Annually

IMPERIAL COUNTY:

CUPA IMPERIAL: CUPA Facility List
Cupa facility list.

Date of Government Version: 07/13/2022
Date Data Arrived at EDR: 07/14/2022
Date Made Active in Reports: 09/29/2022
Number of Days to Update: 77

Source: San Diego Border Field Office
Telephone: 760-339-2777
Last EDR Contact: 10/11/2022
Next Scheduled EDR Contact: 01/30/2023
Data Release Frequency: Varies

INYO COUNTY:

CUPA INYO: CUPA Facility List
Cupa facility list.

Date of Government Version: 04/02/2018
Date Data Arrived at EDR: 04/03/2018
Date Made Active in Reports: 06/14/2018
Number of Days to Update: 72

Source: Inyo County Environmental Health Services
Telephone: 760-878-0238
Last EDR Contact: 11/08/2022
Next Scheduled EDR Contact: 02/27/2023
Data Release Frequency: Varies

KERN COUNTY:

CUPA KERN: CUPA Facility List
A listing of sites included in the Kern County Hazardous Material Business Plan.

Date of Government Version: 10/03/2022
Date Data Arrived at EDR: 10/05/2022
Date Made Active in Reports: 12/16/2022
Number of Days to Update: 72

Source: Kern County Public Health
Telephone: 661-321-3000
Last EDR Contact: 10/05/2022
Next Scheduled EDR Contact: 02/16/2023
Data Release Frequency: Varies

UST KERN: Underground Storage Tank Sites & Tank Listing
Kern County Sites and Tanks Listing.

Date of Government Version: 10/03/2022
Date Data Arrived at EDR: 10/05/2022
Date Made Active in Reports: 12/16/2022
Number of Days to Update: 72

Source: Kern County Environment Health Services Department
Telephone: 661-862-8700
Last EDR Contact: 10/05/2022
Next Scheduled EDR Contact: 02/16/2023
Data Release Frequency: Quarterly

KINGS COUNTY:

CUPA KINGS: CUPA Facility List
A listing of sites included in the county's Certified Unified Program Agency database. California's Secretary for Environmental Protection established the unified hazardous materials and hazardous waste regulatory program as required by chapter 6.11 of the California Health and Safety Code. The Unified Program consolidates the administration, permits, inspections, and enforcement activities.

Date of Government Version: 12/03/2020
Date Data Arrived at EDR: 01/26/2021
Date Made Active in Reports: 04/14/2021
Number of Days to Update: 78

Source: Kings County Department of Public Health
Telephone: 559-584-1411
Last EDR Contact: 11/08/2022
Next Scheduled EDR Contact: 02/27/2023
Data Release Frequency: Varies

LAKE COUNTY:

CUPA LAKE: CUPA Facility List
Cupa facility list

Date of Government Version: 07/22/2022
Date Data Arrived at EDR: 07/25/2022
Date Made Active in Reports: 10/05/2022
Number of Days to Update: 72

Source: Lake County Environmental Health
Telephone: 707-263-1164
Last EDR Contact: 10/04/2022
Next Scheduled EDR Contact: 01/23/2023
Data Release Frequency: Varies

LASSEN COUNTY:

CUPA LASSEN: CUPA Facility List
Cupa facility list

Date of Government Version: 07/31/2020
Date Data Arrived at EDR: 08/21/2020
Date Made Active in Reports: 11/09/2020
Number of Days to Update: 80

Source: Lassen County Environmental Health
Telephone: 530-251-8528
Last EDR Contact: 10/11/2022
Next Scheduled EDR Contact: 01/30/2023
Data Release Frequency: Varies

LOS ANGELES COUNTY:

AOCONCERN: Key Areas of Concerns in Los Angeles County
San Gabriel Valley areas where VOC contamination is at or above the MCL as designated by region 9 EPA office. Date of Government Version: 3/30/2009 Exide Site area is a cleanup plan of lead-impacted soil surrounding the former Exide Facility as designated by the DTSC. Date of Government Version: 7/17/2017

Date of Government Version: 03/30/2009
Date Data Arrived at EDR: 03/31/2009
Date Made Active in Reports: 10/23/2009
Number of Days to Update: 206

Source: N/A
Telephone: N/A
Last EDR Contact: 12/06/2022
Next Scheduled EDR Contact: 03/27/2023
Data Release Frequency: No Update Planned

HMS LOS ANGELES: HMS: Street Number List
Industrial Waste and Underground Storage Tank Sites.

Date of Government Version: 10/03/2022
Date Data Arrived at EDR: 10/04/2022
Date Made Active in Reports: 12/15/2022
Number of Days to Update: 72

Source: Department of Public Works
Telephone: 626-458-3517
Last EDR Contact: 09/27/2022
Next Scheduled EDR Contact: 01/16/2023
Data Release Frequency: Semi-Annually

LF LOS ANGELES: List of Solid Waste Facilities
Solid Waste Facilities in Los Angeles County.

Date of Government Version: 10/07/2022
Date Data Arrived at EDR: 10/07/2022
Date Made Active in Reports: 12/21/2022
Number of Days to Update: 75

Source: La County Department of Public Works
Telephone: 818-458-5185
Last EDR Contact: 10/07/2022
Next Scheduled EDR Contact: 01/23/2023
Data Release Frequency: Varies

GOVERNMENT RECORDS SEARCHED / DATA CURRENCY TRACKING

LF LOS ANGELES CITY: City of Los Angeles Landfills
Landfills owned and maintained by the City of Los Angeles.

Date of Government Version: 01/01/2022
Date Data Arrived at EDR: 01/21/2022
Date Made Active in Reports: 04/11/2022
Number of Days to Update: 80

Source: Engineering & Construction Division
Telephone: 213-473-7869
Last EDR Contact: 10/04/2022
Next Scheduled EDR Contact: 01/23/2023
Data Release Frequency: Varies

LOS ANGELES AST: Active & Inactive AST Inventory
A listing of active & inactive above ground petroleum storage tank site locations, located in the City of Los Angeles.

Date of Government Version: 06/01/2019
Date Data Arrived at EDR: 06/25/2019
Date Made Active in Reports: 08/22/2019
Number of Days to Update: 58

Source: Los Angeles Fire Department
Telephone: 213-978-3800
Last EDR Contact: 12/13/2022
Next Scheduled EDR Contact: 04/03/2023
Data Release Frequency: Varies

LOS ANGELES CO LF METHANE: Methane Producing Landfills
This data was created on April 30, 2012 to represent known disposal sites in Los Angeles County that may produce and emanate methane gas. The shapefile contains disposal sites within Los Angeles County that once accepted degradable refuse material. Information used to create this data was extracted from a landfill survey performed by County Engineers (Major Waste System Map, 1973) as well as historical records from CalRecycle, Regional Water Quality Control Board, and Los Angeles County Department of Public Health

Date of Government Version: 01/10/2022
Date Data Arrived at EDR: 01/12/2022
Date Made Active in Reports: 04/04/2022
Number of Days to Update: 82

Source: Los Angeles County Department of Public Works
Telephone: 626-458-6973
Last EDR Contact: 10/04/2022
Next Scheduled EDR Contact: 01/23/2023
Data Release Frequency: No Update Planned

LOS ANGELES HM: Active & Inactive Hazardous Materials Inventory
A listing of active & inactive hazardous materials facility locations, located in the City of Los Angeles.

Date of Government Version: 08/30/2022
Date Data Arrived at EDR: 09/20/2022
Date Made Active in Reports: 12/07/2022
Number of Days to Update: 78

Source: Los Angeles Fire Department
Telephone: 213-978-3800
Last EDR Contact: 12/14/2022
Next Scheduled EDR Contact: 04/03/2023
Data Release Frequency: Varies

LOS ANGELES UST: Active & Inactive UST Inventory
A listing of active & inactive underground storage tank site locations and underground storage tank historical sites, located in the City of Los Angeles.

Date of Government Version: 08/30/2022
Date Data Arrived at EDR: 09/20/2022
Date Made Active in Reports: 12/08/2022
Number of Days to Update: 79

Source: Los Angeles Fire Department
Telephone: 213-978-3800
Last EDR Contact: 12/14/2022
Next Scheduled EDR Contact: 04/03/2023
Data Release Frequency: Varies

SITE MIT LOS ANGELES: Site Mitigation List
Industrial sites that have had some sort of spill or complaint.

Date of Government Version: 05/26/2021
Date Data Arrived at EDR: 07/09/2021
Date Made Active in Reports: 09/29/2021
Number of Days to Update: 82

Source: Community Health Services
Telephone: 323-890-7806
Last EDR Contact: 10/20/2022
Next Scheduled EDR Contact: 01/30/2023
Data Release Frequency: Annually

UST EL SEGUNDO: City of El Segundo Underground Storage Tank
Underground storage tank sites located in El Segundo city.

Date of Government Version: 01/21/2017
Date Data Arrived at EDR: 04/19/2017
Date Made Active in Reports: 05/10/2017
Number of Days to Update: 21

Source: City of El Segundo Fire Department
Telephone: 310-524-2236
Last EDR Contact: 10/04/2022
Next Scheduled EDR Contact: 01/23/2023
Data Release Frequency: No Update Planned

UST LONG BEACH: City of Long Beach Underground Storage Tank
Underground storage tank sites located in the city of Long Beach.

Date of Government Version: 04/22/2019
Date Data Arrived at EDR: 04/23/2019
Date Made Active in Reports: 06/27/2019
Number of Days to Update: 65

Source: City of Long Beach Fire Department
Telephone: 562-570-2563
Last EDR Contact: 10/11/2022
Next Scheduled EDR Contact: 01/30/2023
Data Release Frequency: Varies

UST TORRANCE: City of Torrance Underground Storage Tank
Underground storage tank sites located in the city of Torrance.

Date of Government Version: 04/22/2022
Date Data Arrived at EDR: 07/19/2022
Date Made Active in Reports: 09/30/2022
Number of Days to Update: 73

Source: City of Torrance Fire Department
Telephone: 310-618-2973
Last EDR Contact: 10/11/2022
Next Scheduled EDR Contact: 01/30/2023
Data Release Frequency: Semi-Annually

MADERA COUNTY:

CUPA MADERA: CUPA Facility List
A listing of sites included in the county's Certified Unified Program Agency database. California's Secretary for Environmental Protection established the unified hazardous materials and hazardous waste regulatory program as required by chapter 6.11 of the California Health and Safety Code. The Unified Program consolidates the administration, permits, inspections, and enforcement activities.

Date of Government Version: 08/10/2020
Date Data Arrived at EDR: 08/12/2020
Date Made Active in Reports: 10/23/2020
Number of Days to Update: 72

Source: Madera County Environmental Health
Telephone: 559-675-7823
Last EDR Contact: 11/08/2022
Next Scheduled EDR Contact: 02/27/2023
Data Release Frequency: Varies

MARIN COUNTY:

UST MARIN: Underground Storage Tank Sites
Currently permitted USTs in Marin County.

Date of Government Version: 09/26/2018
Date Data Arrived at EDR: 10/04/2018
Date Made Active in Reports: 11/02/2018
Number of Days to Update: 29

Source: Public Works Department Waste Management
Telephone: 415-473-6647
Last EDR Contact: 12/19/2022
Next Scheduled EDR Contact: 04/10/2023
Data Release Frequency: Semi-Annually

MENDOCINO COUNTY:

UST MENDOCINO: Mendocino County UST Database
A listing of underground storage tank locations in Mendocino County.

Date of Government Version: 09/22/2021
Date Data Arrived at EDR: 11/18/2021
Date Made Active in Reports: 11/22/2021
Number of Days to Update: 4

Source: Department of Public Health
Telephone: 707-463-4466
Last EDR Contact: 11/15/2022
Next Scheduled EDR Contact: 03/06/2023
Data Release Frequency: Annually

MERCED COUNTY:

CUPA MERCED: CUPA Facility List
CUPA facility list.

Date of Government Version: 02/15/2022
Date Data Arrived at EDR: 02/17/2022
Date Made Active in Reports: 05/11/2022
Number of Days to Update: 83

Source: Merced County Environmental Health
Telephone: 209-381-1094
Last EDR Contact: 11/08/2022
Next Scheduled EDR Contact: 02/27/2023
Data Release Frequency: Varies

MONO COUNTY:

CUPA MONO: CUPA Facility List
CUPA Facility List

Date of Government Version: 02/22/2021
Date Data Arrived at EDR: 03/02/2021
Date Made Active in Reports: 05/19/2021
Number of Days to Update: 78

Source: Mono County Health Department
Telephone: 760-932-5580
Last EDR Contact: 11/15/2022
Next Scheduled EDR Contact: 03/06/2023
Data Release Frequency: Varies

MONTEREY COUNTY:

CUPA MONTEREY: CUPA Facility Listing
CUPA Program listing from the Environmental Health Division.

Date of Government Version: 10/04/2021
Date Data Arrived at EDR: 10/06/2021
Date Made Active in Reports: 12/29/2021
Number of Days to Update: 84

Source: Monterey County Health Department
Telephone: 831-796-1297
Last EDR Contact: 12/19/2022
Next Scheduled EDR Contact: 04/10/2023
Data Release Frequency: Varies

NAPA COUNTY:

LUST NAPA: Sites With Reported Contamination
A listing of leaking underground storage tank sites located in Napa county.

Date of Government Version: 01/09/2017
Date Data Arrived at EDR: 01/11/2017
Date Made Active in Reports: 03/02/2017
Number of Days to Update: 50

Source: Napa County Department of Environmental Management
Telephone: 707-253-4269
Last EDR Contact: 11/15/2022
Next Scheduled EDR Contact: 03/06/2023
Data Release Frequency: No Update Planned

UST NAPA: Closed and Operating Underground Storage Tank Sites
Underground storage tank sites located in Napa county.

Date of Government Version: 09/05/2019
Date Data Arrived at EDR: 09/09/2019
Date Made Active in Reports: 10/31/2019
Number of Days to Update: 52

Source: Napa County Department of Environmental Management
Telephone: 707-253-4269
Last EDR Contact: 11/15/2022
Next Scheduled EDR Contact: 03/06/2023
Data Release Frequency: No Update Planned

NEVADA COUNTY:

CUPA NEVADA: CUPA Facility List
CUPA facility list.

Date of Government Version: 07/21/2022
Date Data Arrived at EDR: 07/25/2022
Date Made Active in Reports: 07/28/2022
Number of Days to Update: 3

Source: Community Development Agency
Telephone: 530-265-1467
Last EDR Contact: 10/20/2022
Next Scheduled EDR Contact: 02/06/2023
Data Release Frequency: Varies

ORANGE COUNTY:

IND_SITE ORANGE: List of Industrial Site Cleanups
Petroleum and non-petroleum spills.

Date of Government Version: 05/24/2022
Date Data Arrived at EDR: 08/09/2022
Date Made Active in Reports: 10/28/2022
Number of Days to Update: 80

Source: Health Care Agency
Telephone: 714-834-3446
Last EDR Contact: 11/03/2022
Next Scheduled EDR Contact: 02/13/2023
Data Release Frequency: Annually

LUST ORANGE: List of Underground Storage Tank Cleanups
Orange County Underground Storage Tank Cleanups (LUST).

Date of Government Version: 04/08/2022
Date Data Arrived at EDR: 05/18/2022
Date Made Active in Reports: 08/03/2022
Number of Days to Update: 77

Source: Health Care Agency
Telephone: 714-834-3446
Last EDR Contact: 11/03/2022
Next Scheduled EDR Contact: 02/13/2023
Data Release Frequency: Quarterly

UST ORANGE: List of Underground Storage Tank Facilities
Orange County Underground Storage Tank Facilities (UST).

Date of Government Version: 05/24/2022
Date Data Arrived at EDR: 08/01/2022
Date Made Active in Reports: 10/20/2022
Number of Days to Update: 80

Source: Health Care Agency
Telephone: 714-834-3446
Last EDR Contact: 11/03/2022
Next Scheduled EDR Contact: 02/13/2023
Data Release Frequency: Quarterly

PLACER COUNTY:

MS PLACER: Master List of Facilities
List includes aboveground tanks, underground tanks and cleanup sites.

Date of Government Version: 08/26/2022
Date Data Arrived at EDR: 08/29/2022
Date Made Active in Reports: 11/15/2022
Number of Days to Update: 78

Source: Placer County Health and Human Services
Telephone: 530-745-2363
Last EDR Contact: 11/22/2022
Next Scheduled EDR Contact: 03/13/2023
Data Release Frequency: Semi-Annually

PLUMAS COUNTY:

CUPA PLUMAS: CUPA Facility List
Plumas County CUPA Program facilities.

Date of Government Version: 03/31/2019
Date Data Arrived at EDR: 04/23/2019
Date Made Active in Reports: 06/26/2019
Number of Days to Update: 64

Source: Plumas County Environmental Health
Telephone: 530-283-6355
Last EDR Contact: 10/11/2022
Next Scheduled EDR Contact: 01/30/2023
Data Release Frequency: Varies

RIVERSIDE COUNTY:

LUST RIVERSIDE: Listing of Underground Tank Cleanup Sites
Riverside County Underground Storage Tank Cleanup Sites (LUST).

Date of Government Version: 09/22/2022
Date Data Arrived at EDR: 09/26/2022
Date Made Active in Reports: 12/09/2022
Number of Days to Update: 74

Source: Department of Environmental Health
Telephone: 951-358-5055
Last EDR Contact: 12/06/2022
Next Scheduled EDR Contact: 03/27/2023
Data Release Frequency: Quarterly

UST RIVERSIDE: Underground Storage Tank Tank List
Underground storage tank sites located in Riverside county.

Date of Government Version: 09/22/2022
Date Data Arrived at EDR: 09/26/2022
Date Made Active in Reports: 12/09/2022
Number of Days to Update: 74

Source: Department of Environmental Health
Telephone: 951-358-5055
Last EDR Contact: 12/06/2022
Next Scheduled EDR Contact: 03/27/2023
Data Release Frequency: Quarterly

SACRAMENTO COUNTY:

CS SACRAMENTO: Toxic Site Clean-Up List
List of sites where unauthorized releases of potentially hazardous materials have occurred.

Date of Government Version: 06/18/2021
Date Data Arrived at EDR: 09/28/2021
Date Made Active in Reports: 12/14/2021
Number of Days to Update: 77

Source: Sacramento County Environmental Management
Telephone: 916-875-8406
Last EDR Contact: 12/21/2022
Next Scheduled EDR Contact: 04/10/2023
Data Release Frequency: Quarterly

ML SACRAMENTO: Master Hazardous Materials Facility List
Any business that has hazardous materials on site - hazardous material storage sites, underground storage tanks, waste generators.

Date of Government Version: 05/04/2022
Date Data Arrived at EDR: 06/30/2022
Date Made Active in Reports: 07/05/2022
Number of Days to Update: 5

Source: Sacramento County Environmental Management
Telephone: 916-875-8406
Last EDR Contact: 12/09/2022
Next Scheduled EDR Contact: 04/10/2023
Data Release Frequency: Quarterly

SAN BENITO COUNTY:

CUPA SAN BENITO: CUPA Facility List
Cupa facility list

Date of Government Version: 07/27/2022
Date Data Arrived at EDR: 07/27/2022
Date Made Active in Reports: 10/11/2022
Number of Days to Update: 76

Source: San Benito County Environmental Health
Telephone: N/A
Last EDR Contact: 10/26/2022
Next Scheduled EDR Contact: 02/16/2023
Data Release Frequency: Varies

SAN BERNARDINO COUNTY:

PERMITS SAN BERNARDINO: Hazardous Material Permits
This listing includes underground storage tanks, medical waste handlers/generators, hazardous materials handlers, hazardous waste generators, and waste oil generators/handlers.

Date of Government Version: 08/22/2022
Date Data Arrived at EDR: 08/23/2022
Date Made Active in Reports: 11/11/2022
Number of Days to Update: 80

Source: San Bernardino County Fire Department Hazardous Materials Division
Telephone: 909-387-3041
Last EDR Contact: 10/28/2022
Next Scheduled EDR Contact: 02/16/2023
Data Release Frequency: Quarterly

SAN DIEGO COUNTY:

HMMD SAN DIEGO: Hazardous Materials Management Division Database

The database includes: HE58 - This report contains the business name, site address, business phone number, establishment 'H' permit number, type of permit, and the business status. HE17 - In addition to providing the same information provided in the HE58 listing, HE17 provides inspection dates, violations received by the establishment, hazardous waste generated, the quantity, method of storage, treatment/disposal of waste and the hauler, and information on underground storage tanks. Unauthorized Release List - Includes a summary of environmental contamination cases in San Diego County (underground tank cases, non-tank cases, groundwater contamination, and soil contamination are included.)

Date of Government Version: 08/25/2022
Date Data Arrived at EDR: 08/25/2022
Date Made Active in Reports: 11/15/2022
Number of Days to Update: 82

Source: Hazardous Materials Management Division
Telephone: 619-338-2268
Last EDR Contact: 11/29/2022
Next Scheduled EDR Contact: 03/13/2023
Data Release Frequency: Quarterly

LF SAN DIEGO: Solid Waste Facilities

San Diego County Solid Waste Facilities.

Date of Government Version: 10/27/2021
Date Data Arrived at EDR: 03/04/2022
Date Made Active in Reports: 05/31/2022
Number of Days to Update: 88

Source: Department of Health Services
Telephone: 619-338-2209
Last EDR Contact: 10/11/2022
Next Scheduled EDR Contact: 01/30/2023
Data Release Frequency: Varies

SAN DIEGO CO LOP: Local Oversight Program Listing

A listing of all LOP release sites that are or were under the County of San Diego's jurisdiction. Included are closed or transferred cases, open cases, and cases that did not have a case type indicated. The cases without a case type are mostly complaints; however, some of them could be LOP cases.

Date of Government Version: 07/22/2021
Date Data Arrived at EDR: 10/19/2021
Date Made Active in Reports: 01/13/2022
Number of Days to Update: 86

Source: Department of Environmental Health
Telephone: 858-505-6874
Last EDR Contact: 10/11/2022
Next Scheduled EDR Contact: 01/30/2023
Data Release Frequency: Varies

SAN DIEGO CO SAM: Environmental Case Listing

The listing contains all underground tank release cases and projects pertaining to properties contaminated with hazardous substances that are actively under review by the Site Assessment and Mitigation Program.

Date of Government Version: 03/23/2010
Date Data Arrived at EDR: 06/15/2010
Date Made Active in Reports: 07/09/2010
Number of Days to Update: 24

Source: San Diego County Department of Environmental Health
Telephone: 619-338-2371
Last EDR Contact: 11/22/2022
Next Scheduled EDR Contact: 03/13/2023
Data Release Frequency: No Update Planned

SAN FRANCISCO COUNTY:

CUPA SAN FRANCISCO CO: CUPA Facility Listing

Cupa facilities

Date of Government Version: 08/04/2022
Date Data Arrived at EDR: 08/04/2022
Date Made Active in Reports: 10/20/2022
Number of Days to Update: 77

Source: San Francisco County Department of Environmental Health
Telephone: 415-252-3896
Last EDR Contact: 10/26/2022
Next Scheduled EDR Contact: 02/16/2023
Data Release Frequency: Varies

LUST SAN FRANCISCO: Local Oversite Facilities
A listing of leaking underground storage tank sites located in San Francisco county.

Date of Government Version: 09/19/2008
Date Data Arrived at EDR: 09/19/2008
Date Made Active in Reports: 09/29/2008
Number of Days to Update: 10

Source: Department Of Public Health San Francisco County
Telephone: 415-252-3920
Last EDR Contact: 10/26/2022
Next Scheduled EDR Contact: 02/16/2023
Data Release Frequency: No Update Planned

UST SAN FRANCISCO: Underground Storage Tank Information
Underground storage tank sites located in San Francisco county.

Date of Government Version: 08/04/2022
Date Data Arrived at EDR: 08/04/2022
Date Made Active in Reports: 10/20/2022
Number of Days to Update: 77

Source: Department of Public Health
Telephone: 415-252-3920
Last EDR Contact: 10/26/2022
Next Scheduled EDR Contact: 02/13/2023
Data Release Frequency: Quarterly

SAN FRANCISO COUNTY:

SAN FRANCISCO MAHER: Maher Ordinance Property Listing
a listing of properties that fall within a Maher Ordinance, for all of San Francisco

Date of Government Version: 01/18/2022
Date Data Arrived at EDR: 01/20/2022
Date Made Active in Reports: 04/27/2022
Number of Days to Update: 97

Source: San Francisco Planning
Telephone: 628-652-7483
Last EDR Contact: 10/07/2022
Next Scheduled EDR Contact: 01/30/2023
Data Release Frequency: Varies

SAN JOAQUIN COUNTY:

UST SAN JOAQUIN: San Joaquin Co. UST
A listing of underground storage tank locations in San Joaquin county.

Date of Government Version: 06/22/2018
Date Data Arrived at EDR: 06/26/2018
Date Made Active in Reports: 07/11/2018
Number of Days to Update: 15

Source: Environmental Health Department
Telephone: N/A
Last EDR Contact: 12/06/2022
Next Scheduled EDR Contact: 03/27/2023
Data Release Frequency: Semi-Annually

SAN LUIS OBISPO COUNTY:

CUPA SAN LUIS OBISPO: CUPA Facility List
Cupa Facility List.

Date of Government Version: 08/10/2022
Date Data Arrived at EDR: 08/11/2022
Date Made Active in Reports: 10/28/2022
Number of Days to Update: 78

Source: San Luis Obispo County Public Health Department
Telephone: 805-781-5596
Last EDR Contact: 11/08/2022
Next Scheduled EDR Contact: 02/27/2023
Data Release Frequency: Varies

SAN MATEO COUNTY:

BI SAN MATEO: Business Inventory
List includes Hazardous Materials Business Plan, hazardous waste generators, and underground storage tanks.

Date of Government Version: 02/20/2020
Date Data Arrived at EDR: 02/20/2020
Date Made Active in Reports: 04/24/2020
Number of Days to Update: 64
Source: San Mateo County Environmental Health Services Division
Telephone: 650-363-1921
Last EDR Contact: 12/09/2022
Next Scheduled EDR Contact: 03/20/2023
Data Release Frequency: Annually

LUST SAN MATEO: Fuel Leak List
A listing of leaking underground storage tank sites located in San Mateo county.

Date of Government Version: 03/29/2019
Date Data Arrived at EDR: 03/29/2019
Date Made Active in Reports: 05/29/2019
Number of Days to Update: 61
Source: San Mateo County Environmental Health Services Division
Telephone: 650-363-1921
Last EDR Contact: 11/30/2022
Next Scheduled EDR Contact: 03/20/2023
Data Release Frequency: Semi-Annually

SANTA BARBARA COUNTY:

CUPA SANTA BARBARA: CUPA Facility Listing
CUPA Program Listing from the Environmental Health Services division.

Date of Government Version: 09/08/2011
Date Data Arrived at EDR: 09/09/2011
Date Made Active in Reports: 10/07/2011
Number of Days to Update: 28
Source: Santa Barbara County Public Health Department
Telephone: 805-686-8167
Last EDR Contact: 11/08/2022
Next Scheduled EDR Contact: 02/27/2023
Data Release Frequency: No Update Planned

SANTA CLARA COUNTY:

CUPA SANTA CLARA: Cupa Facility List
Cupa facility list

Date of Government Version: 05/16/2022
Date Data Arrived at EDR: 05/18/2022
Date Made Active in Reports: 08/04/2022
Number of Days to Update: 78
Source: Department of Environmental Health
Telephone: 408-918-1973
Last EDR Contact: 10/28/2022
Next Scheduled EDR Contact: 02/27/2023
Data Release Frequency: Varies

HIST LUST SANTA CLARA: HIST LUST - Fuel Leak Site Activity Report
A listing of open and closed leaking underground storage tanks. This listing is no longer updated by the county. Leaking underground storage tanks are now handled by the Department of Environmental Health.

Date of Government Version: 03/29/2005
Date Data Arrived at EDR: 03/30/2005
Date Made Active in Reports: 04/21/2005
Number of Days to Update: 22
Source: Santa Clara Valley Water District
Telephone: 408-265-2600
Last EDR Contact: 03/23/2009
Next Scheduled EDR Contact: 06/22/2009
Data Release Frequency: No Update Planned

LUST SANTA CLARA: LOP Listing
A listing of leaking underground storage tanks located in Santa Clara county.

Date of Government Version: 03/03/2014
Date Data Arrived at EDR: 03/05/2014
Date Made Active in Reports: 03/18/2014
Number of Days to Update: 13
Source: Department of Environmental Health
Telephone: 408-918-3417
Last EDR Contact: 11/15/2022
Next Scheduled EDR Contact: 03/06/2023
Data Release Frequency: No Update Planned

SAN JOSE HAZMAT: Hazardous Material Facilities
Hazardous material facilities, including underground storage tank sites.

Date of Government Version: 11/03/2020
Date Data Arrived at EDR: 11/05/2020
Date Made Active in Reports: 01/26/2021
Number of Days to Update: 82

Source: City of San Jose Fire Department
Telephone: 408-535-7694
Last EDR Contact: 10/26/2022
Next Scheduled EDR Contact: 02/16/2023
Data Release Frequency: Annually

SANTA CRUZ COUNTY:

CUPA SANTA CRUZ: CUPA Facility List
CUPA facility listing.

Date of Government Version: 01/21/2017
Date Data Arrived at EDR: 02/22/2017
Date Made Active in Reports: 05/23/2017
Number of Days to Update: 90

Source: Santa Cruz County Environmental Health
Telephone: 831-464-2761
Last EDR Contact: 11/08/2022
Next Scheduled EDR Contact: 02/27/2023
Data Release Frequency: Varies

SHASTA COUNTY:

CUPA SHASTA: CUPA Facility List
Cupa Facility List.

Date of Government Version: 06/15/2017
Date Data Arrived at EDR: 06/19/2017
Date Made Active in Reports: 08/09/2017
Number of Days to Update: 51

Source: Shasta County Department of Resource Management
Telephone: 530-225-5789
Last EDR Contact: 11/08/2022
Next Scheduled EDR Contact: 02/27/2023
Data Release Frequency: Varies

SOLANO COUNTY:

LUST SOLANO: Leaking Underground Storage Tanks
A listing of leaking underground storage tank sites located in Solano county.

Date of Government Version: 06/04/2019
Date Data Arrived at EDR: 06/06/2019
Date Made Active in Reports: 08/13/2019
Number of Days to Update: 68

Source: Solano County Department of Environmental Management
Telephone: 707-784-6770
Last EDR Contact: 11/22/2022
Next Scheduled EDR Contact: 03/13/2023
Data Release Frequency: Quarterly

UST SOLANO: Underground Storage Tanks
Underground storage tank sites located in Solano county.

Date of Government Version: 09/15/2021
Date Data Arrived at EDR: 09/16/2021
Date Made Active in Reports: 12/09/2021
Number of Days to Update: 84

Source: Solano County Department of Environmental Management
Telephone: 707-784-6770
Last EDR Contact: 11/22/2022
Next Scheduled EDR Contact: 03/13/2023
Data Release Frequency: Quarterly

SONOMA COUNTY:

CUPA SONOMA: Cupa Facility List
Cupa Facility list

Date of Government Version: 07/02/2021
Date Data Arrived at EDR: 07/06/2021
Date Made Active in Reports: 07/14/2021
Number of Days to Update: 8

Source: County of Sonoma Fire & Emergency Services Department
Telephone: 707-565-1174
Last EDR Contact: 12/13/2022
Next Scheduled EDR Contact: 04/03/2023
Data Release Frequency: Varies

LUST SONOMA: Leaking Underground Storage Tank Sites
A listing of leaking underground storage tank sites located in Sonoma county.

Date of Government Version: 06/30/2021
Date Data Arrived at EDR: 06/30/2021
Date Made Active in Reports: 09/24/2021
Number of Days to Update: 86

Source: Department of Health Services
Telephone: 707-565-6565
Last EDR Contact: 12/13/2022
Next Scheduled EDR Contact: 04/03/2023
Data Release Frequency: Quarterly

STANISLAUS COUNTY:

CUPA STANISLAUS: CUPA Facility List
Cupa facility list

Date of Government Version: 02/08/2022
Date Data Arrived at EDR: 02/10/2022
Date Made Active in Reports: 05/04/2022
Number of Days to Update: 83

Source: Stanislaus County Department of Ennvironmental Protection
Telephone: 209-525-6751
Last EDR Contact: 10/04/2022
Next Scheduled EDR Contact: 01/23/2023
Data Release Frequency: Varies

SUTTER COUNTY:

UST SUTTER: Underground Storage Tanks
Underground storage tank sites located in Sutter county.

Date of Government Version: 08/03/2022
Date Data Arrived at EDR: 08/25/2022
Date Made Active in Reports: 11/14/2022
Number of Days to Update: 81

Source: Sutter County Environmental Health Services
Telephone: 530-822-7500
Last EDR Contact: 11/23/2022
Next Scheduled EDR Contact: 03/13/2023
Data Release Frequency: Semi-Annually

TEHAMA COUNTY:

CUPA TEHAMA: CUPA Facility List
Cupa facilities

Date of Government Version: 07/27/2022
Date Data Arrived at EDR: 07/27/2022
Date Made Active in Reports: 10/11/2022
Number of Days to Update: 76

Source: Tehama County Department of Environmental Health
Telephone: 530-527-8020
Last EDR Contact: 11/08/2022
Next Scheduled EDR Contact: 02/16/2023
Data Release Frequency: Varies

TRINITY COUNTY:

CUPA TRINITY: CUPA Facility List
Cupa facility list

Date of Government Version: 07/13/2022
Date Data Arrived at EDR: 07/14/2022
Date Made Active in Reports: 09/29/2022
Number of Days to Update: 77

Source: Department of Toxic Substances Control
Telephone: 760-352-0381
Last EDR Contact: 10/11/2022
Next Scheduled EDR Contact: 01/30/2023
Data Release Frequency: Varies

TULARE COUNTY:

CUPA TULARE: CUPA Facility List
Cupa program facilities

Date of Government Version: 10/07/2022
Date Data Arrived at EDR: 10/07/2022
Date Made Active in Reports: 12/21/2022
Number of Days to Update: 75

Source: Tulare County Environmental Health Services Division
Telephone: 559-624-7400
Last EDR Contact: 10/05/2022
Next Scheduled EDR Contact: 02/16/2023
Data Release Frequency: Varies

TUOLUMNE COUNTY:

CUPA TUOLUMNE: CUPA Facility List
Cupa facility list

Date of Government Version: 04/23/2018
Date Data Arrived at EDR: 04/25/2018
Date Made Active in Reports: 06/25/2018
Number of Days to Update: 61

Source: Divison of Environmental Health
Telephone: 209-533-5633
Last EDR Contact: 10/11/2022
Next Scheduled EDR Contact: 01/30/2023
Data Release Frequency: Varies

VENTURA COUNTY:

BWT VENTURA: Business Plan, Hazardous Waste Producers, and Operating Underground Tanks
The BWT list indicates by site address whether the Environmental Health Division has Business Plan (B), Waste Producer (W), and/or Underground Tank (T) information.

Date of Government Version: 05/26/2022
Date Data Arrived at EDR: 07/21/2022
Date Made Active in Reports: 09/30/2022
Number of Days to Update: 71

Source: Ventura County Environmental Health Division
Telephone: 805-654-2813
Last EDR Contact: 10/17/2022
Next Scheduled EDR Contact: 01/30/2023
Data Release Frequency: Quarterly

LF VENTURA: Inventory of Illegal Abandoned and Inactive Sites
Ventura County Inventory of Closed, Illegal Abandoned, and Inactive Sites.

Date of Government Version: 12/01/2011
Date Data Arrived at EDR: 12/01/2011
Date Made Active in Reports: 01/19/2012
Number of Days to Update: 49

Source: Environmental Health Division
Telephone: 805-654-2813
Last EDR Contact: 12/19/2022
Next Scheduled EDR Contact: 04/10/2023
Data Release Frequency: No Update Planned

LUST VENTURA: Listing of Underground Tank Cleanup Sites
Ventura County Underground Storage Tank Cleanup Sites (LUST).

Date of Government Version: 05/29/2008
Date Data Arrived at EDR: 06/24/2008
Date Made Active in Reports: 07/31/2008
Number of Days to Update: 37

Source: Environmental Health Division
Telephone: 805-654-2813
Last EDR Contact: 11/01/2022
Next Scheduled EDR Contact: 02/20/2023
Data Release Frequency: No Update Planned

MED WASTE VENTURA: Medical Waste Program List
To protect public health and safety and the environment from potential exposure to disease causing agents, the Environmental Health Division Medical Waste Program regulates the generation, handling, storage, treatment and disposal of medical waste throughout the County.

Date of Government Version: 05/26/2022
Date Data Arrived at EDR: 07/25/2022
Date Made Active in Reports: 10/05/2022
Number of Days to Update: 72

Source: Ventura County Resource Management Agency
Telephone: 805-654-2813
Last EDR Contact: 10/17/2022
Next Scheduled EDR Contact: 01/30/2023
Data Release Frequency: Quarterly

UST VENTURA: Underground Tank Closed Sites List
Ventura County Operating Underground Storage Tank Sites (UST)/Underground Tank Closed Sites List.

Date of Government Version: 08/29/2022
Date Data Arrived at EDR: 08/31/2022
Date Made Active in Reports: 11/21/2022
Number of Days to Update: 82

Source: Environmental Health Division
Telephone: 805-654-2813
Last EDR Contact: 12/02/2022
Next Scheduled EDR Contact: 03/20/2023
Data Release Frequency: Quarterly

YOLO COUNTY:

UST YOLO: Underground Storage Tank Comprehensive Facility Report
Underground storage tank sites located in Yolo county.

Date of Government Version: 09/21/2022
Date Data Arrived at EDR: 09/30/2022
Date Made Active in Reports: 12/14/2022
Number of Days to Update: 75

Source: Yolo County Department of Health
Telephone: 530-666-8646
Last EDR Contact: 12/19/2022
Next Scheduled EDR Contact: 04/10/2023
Data Release Frequency: Annually

YUBA COUNTY:

CUPA YUBA: CUPA Facility List
CUPA facility listing for Yuba County.

Date of Government Version: 10/25/2022
Date Data Arrived at EDR: 10/26/2022
Date Made Active in Reports: 10/31/2022
Number of Days to Update: 5

Source: Yuba County Environmental Health Department
Telephone: 530-749-7523
Last EDR Contact: 10/20/2022
Next Scheduled EDR Contact: 02/06/2023
Data Release Frequency: Varies

OTHER DATABASE(S)

Depending on the geographic area covered by this report, the data provided in these specialty databases may or may not be complete. For example, the existence of wetlands information data in a specific report does not mean that all wetlands in the area covered by the report are included. Moreover, the absence of any reported wetlands information does not necessarily mean that wetlands do not exist in the area covered by the report.

CT MANIFEST: Hazardous Waste Manifest Data
Facility and manifest data. Manifest is a document that lists and tracks hazardous waste from the generator through transporters to a tsd facility.

Date of Government Version: 08/08/2022
Date Data Arrived at EDR: 08/08/2022
Date Made Active in Reports: 10/21/2022
Number of Days to Update: 74

Source: Department of Energy & Environmental Protection
Telephone: 860-424-3375
Last EDR Contact: 11/16/2022
Next Scheduled EDR Contact: 02/20/2023
Data Release Frequency: No Update Planned

NJ MANIFEST: Manifest Information
Hazardous waste manifest information.

Date of Government Version: 12/31/2018
Date Data Arrived at EDR: 04/10/2019
Date Made Active in Reports: 05/16/2019
Number of Days to Update: 36

Source: Department of Environmental Protection
Telephone: N/A
Last EDR Contact: 10/03/2022
Next Scheduled EDR Contact: 01/16/2023
Data Release Frequency: Annually

NY MANIFEST: Facility and Manifest Data

Manifest is a document that lists and tracks hazardous waste from the generator through transporters to a TSD facility.

Date of Government Version: 01/01/2019
Date Data Arrived at EDR: 10/29/2021
Date Made Active in Reports: 01/19/2022
Number of Days to Update: 82

Source: Department of Environmental Conservation
Telephone: 518-402-8651
Last EDR Contact: 10/28/2022
Next Scheduled EDR Contact: 02/06/2023
Data Release Frequency: Quarterly

PA MANIFEST: Manifest Information

Hazardous waste manifest information.

Date of Government Version: 06/30/2018
Date Data Arrived at EDR: 07/19/2019
Date Made Active in Reports: 09/10/2019
Number of Days to Update: 53

Source: Department of Environmental Protection
Telephone: 717-783-8990
Last EDR Contact: 10/05/2022
Next Scheduled EDR Contact: 01/23/2023
Data Release Frequency: Annually

RI MANIFEST: Manifest information

Hazardous waste manifest information

Date of Government Version: 12/31/2020
Date Data Arrived at EDR: 11/30/2021
Date Made Active in Reports: 02/18/2022
Number of Days to Update: 80

Source: Department of Environmental Management
Telephone: 401-222-2797
Last EDR Contact: 12/20/2022
Next Scheduled EDR Contact: 02/27/2023
Data Release Frequency: Annually

WI MANIFEST: Manifest Information

Hazardous waste manifest information.

Date of Government Version: 05/31/2018
Date Data Arrived at EDR: 06/19/2019
Date Made Active in Reports: 09/03/2019
Number of Days to Update: 76

Source: Department of Natural Resources
Telephone: N/A
Last EDR Contact: 12/01/2022
Next Scheduled EDR Contact: 03/20/2023
Data Release Frequency: Annually

Oil/Gas Pipelines

Source: Endeavor Business Media

Petroleum Bundle (Crude Oil, Refined Products, Petrochemicals, Gas Liquids (LPG/NGL), and Specialty Gases (Miscellaneous)) N = Natural Gas Bundle (Natural Gas, Gas Liquids (LPG/NGL), and Specialty Gases (Miscellaneous)). This map includes information copyrighted by Endeavor Business Media. This information is provided on a best effort basis and Endeavor Business Media does not guarantee its accuracy nor warrant its fitness for any particular purpose. Such information has been reprinted with the permission of Endeavor Business Media.

Electric Power Transmission Line Data

Source: Endeavor Business Media

This map includes information copyrighted by Endeavor Business Media. This information is provided on a best effort basis and Endeavor Business Media does not guarantee its accuracy nor warrant its fitness for any particular purpose. Such information has been reprinted with the permission of Endeavor Business Media.

Sensitive Receptors: There are individuals deemed sensitive receptors due to their fragile immune systems and special sensitivity to environmental discharges. These sensitive receptors typically include the elderly, the sick, and children. While the location of all sensitive receptors cannot be determined, EDR indicates those buildings and facilities - schools, daycares, hospitals, medical centers, and nursing homes - where individuals who are sensitive receptors are likely to be located.

AHA Hospitals:

Source: American Hospital Association, Inc.
Telephone: 312-280-5991

The database includes a listing of hospitals based on the American Hospital Association's annual survey of hospitals.

Medical Centers: Provider of Services Listing

Source: Centers for Medicare & Medicaid Services
Telephone: 410-786-3000

A listing of hospitals with Medicare provider number, produced by Centers of Medicare & Medicaid Services, a federal agency within the U.S. Department of Health and Human Services.

Nursing Homes
Source: National Institutes of Health
Telephone: 301-594-6248
Information on Medicare and Medicaid certified nursing homes in the United States.
Public Schools
Source: National Center for Education Statistics
Telephone: 202-502-7300
The National Center for Education Statistics' primary database on elementary and secondary public education in the United States. It is a comprehensive, annual, national statistical database of all public elementary and secondary schools and school districts, which contains data that are comparable across all states.
Private Schools
Source: National Center for Education Statistics
Telephone: 202-502-7300
The National Center for Education Statistics' primary database on private school locations in the United States.
Daycare Centers: Licensed Facilities
Source: Department of Social Services
Telephone: 916-657-4041

Flood Zone Data: This data was obtained from the Federal Emergency Management Agency (FEMA). It depicts 100-year and 500-year flood zones as defined by FEMA. It includes the National Flood Hazard Layer (NFHL) which incorporates Flood Insurance Rate Map (FIRM) data and Q3 data from FEMA in areas not covered by NFHL.
Source: FEMA
Telephone: 877-336-2627
Date of Government Version: 2003, 2015

NWI: National Wetlands Inventory. This data, available in select counties across the country, was obtained by EDR in 2002, 2005, 2010 and 2015 from the U.S. Fish and Wildlife Service.

State Wetlands Data: Wetland Inventory
Source: Department of Fish and Wildlife
Telephone: 916-445-0411

Current USGS 7.5 Minute Topographic Map
Source: U.S. Geological Survey

STREET AND ADDRESS INFORMATION

Â© 2015 TomTom North America, Inc. All rights reserved. This material is proprietary and the subject of copyright protection and other intellectual property rights owned by or licensed to Tele Atlas North America, Inc. The use of this material is subject to the terms of a license agreement. You will be held liable for any unauthorized copying or disclosure of this material.

GEOCHECK ®- PHYSICAL SETTING SOURCE ADDENDUM

TARGET PROPERTY ADDRESS

VENTURA COMPRESSOR STATION
1555 N. OLIVE STREET
VENTURA, CA 93001

TARGET PROPERTY COORDINATES

Latitude (North):	34.297774 - 34ˆ 17' 51.99''
Longitude (West):	119.29994 - 119ˆ 17' 59.78''
Universal Tranverse Mercator:	Zone 11
UTM X (Meters):	288323.8
UTM Y (Meters):	3797372.8
Elevation:	65 ft. above sea level

USGS TOPOGRAPHIC MAP

Target Property Map:	11998362 VENTURA, CA
Version Date:	2018

EDR's GeoCheck Physical Setting Source Addendum is provided to assist the environmental professional in forming an opinion about the impact of potential contaminant migration.

Assessment of the impact of contaminant migration generally has two principle investigative components:

1. Groundwater flow direction, and
2. Groundwater flow velocity.

Groundwater flow direction may be impacted by surface topography, hydrology, hydrogeology, characteristics of the soil, and nearby wells. Groundwater flow velocity is generally impacted by the nature of the geologic strata.

GEOCHECK® - PHYSICAL SETTING SOURCE SUMMARY

GROUNDWATER FLOW DIRECTION INFORMATION

Groundwater flow direction for a particular site is best determined by a qualified environmental professional using site-specific well data. If such data is not reasonably ascertainable, it may be necessary to rely on other sources of information, such as surface topographic information, hydrologic information, hydrogeologic data collected on nearby properties, and regional groundwater flow information (from deep aquifers).

TOPOGRAPHIC INFORMATION

Surface topography may be indicative of the direction of surficial groundwater flow. This information can be used to assist the environmental professional in forming an opinion about the impact of nearby contaminated properties or, should contamination exist on the target property, what downgradient sites might be impacted.

TARGET PROPERTY TOPOGRAPHY

General Topographic Gradient: General SW

SURROUNDING TOPOGRAPHY: ELEVATION PROFILES

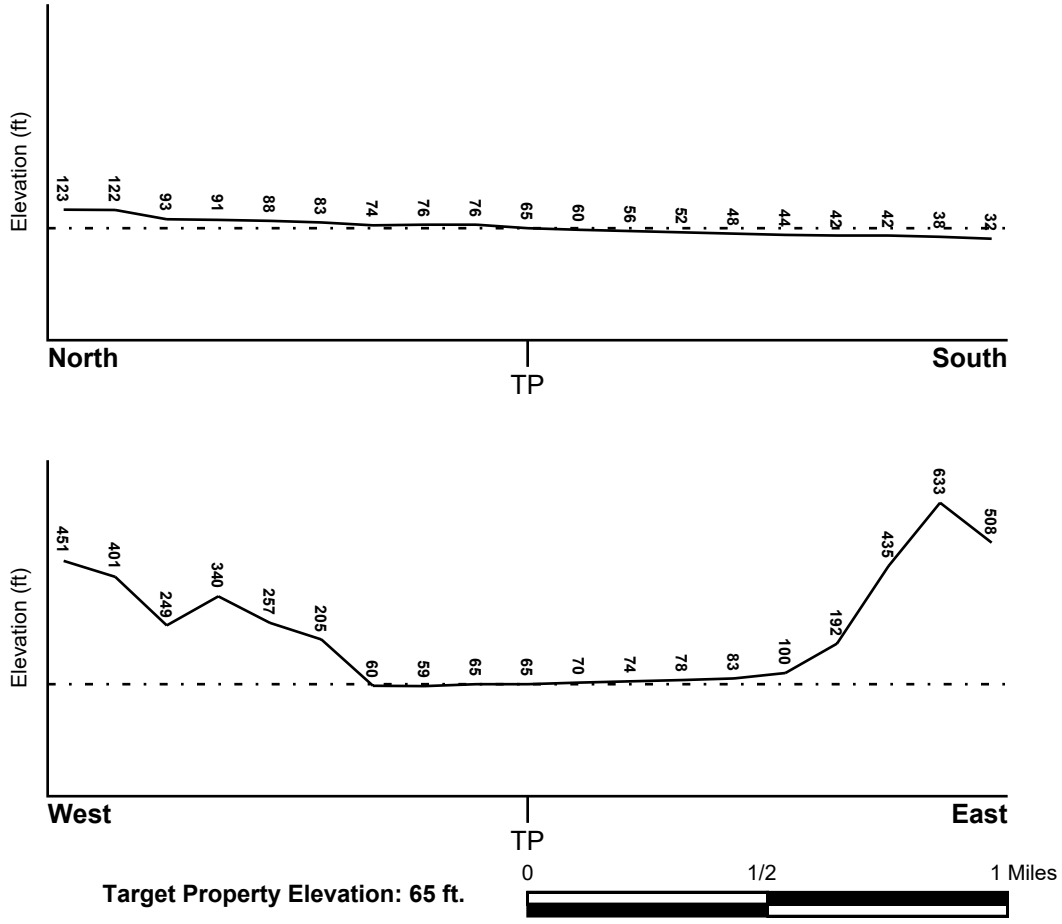

Target Property Elevation: 65 ft.

Source: Topography has been determined from the USGS 7.5' Digital Elevation Model and should be evaluated on a relative (not an absolute) basis. Relative elevation information between sites of close proximity should be field verified.

GEOCHECK® - PHYSICAL SETTING SOURCE SUMMARY

HYDROLOGIC INFORMATION

Surface water can act as a hydrologic barrier to groundwater flow. Such hydrologic information can be used to assist the environmental professional in forming an opinion about the impact of nearby contaminated properties or, should contamination exist on the target property, what downgradient sites might be impacted.

Refer to the Physical Setting Source Map following this summary for hydrologic information (major waterways and bodies of water).

FEMA FLOOD ZONE

Flood Plain Panel at Target Property	FEMA Source Type
06111C0745E	FEMA FIRM Flood data

Additional Panels in search area:	FEMA Source Type
06111C0740E	FEMA FIRM Flood data

NATIONAL WETLAND INVENTORY

NWI Quad at Target Property	NWI Electronic Data Coverage
VENTURA	YES - refer to the Overview Map and Detail Map

HYDROGEOLOGIC INFORMATION

Hydrogeologic information obtained by installation of wells on a specific site can often be an indicator of groundwater flow direction in the immediate area. Such hydrogeologic information can be used to assist the environmental professional in forming an opinion about the impact of nearby contaminated properties or, should contamination exist on the target property, what downgradient sites might be impacted.

Site-Specific Hydrogeological Data*:

Search Radius:	1.25 miles
Status:	Not found

AQUIFLOW®

Search Radius: 1.000 Mile.

EDR has developed the AQUIFLOW Information System to provide data on the general direction of groundwater flow at specific points. EDR has reviewed reports submitted by environmental professionals to regulatory authorities at select sites and has extracted the date of the report, groundwater flow direction as determined hydrogeologically, and the depth to water table.

MAP ID	LOCATION FROM TP	GENERAL DIRECTION GROUNDWATER FLOW
Not Reported		

* ©1996 Site−specific hydrogeological data gathered by CERCLIS Alerts, Inc., Bainbridge Island, WA. All rights reserved. All of the information and opinions presented are those of the cited EPA report(s), which were completed under a Comprehensive Environmental Response Compensation and Liability Information System (CERCLIS) investigation.

GEOCHECK® - PHYSICAL SETTING SOURCE SUMMARY

GROUNDWATER FLOW VELOCITY INFORMATION

Groundwater flow velocity information for a particular site is best determined by a qualified environmental professional using site specific geologic and soil strata data. If such data are not reasonably ascertainable, it may be necessary to rely on other sources of information, including geologic age identification, rock stratigraphic unit and soil characteristics data collected on nearby properties and regional soil information. In general, contaminant plumes move more quickly through sandy-gravelly types of soils than silty-clayey types of soils.

GEOLOGIC INFORMATION IN GENERAL AREA OF TARGET PROPERTY

Geologic information can be used by the environmental professional in forming an opinion about the relative speed at which contaminant migration may be occurring.

ROCK STRATIGRAPHIC UNIT

Era:	Cenozoic
System:	Tertiary
Series:	Pliocene
Code:	Tp *(decoded above as Era, System & Series)*

GEOLOGIC AGE IDENTIFICATION

Category: Stratified Sequence

Geologic Age and Rock Stratigraphic Unit Source: P.G. Schruben, R.E. Arndt and W.J. Bawiec, Geology of the Conterminous U.S. at 1:2,500,000 Scale - a digital representation of the 1974 P.B. King and H.M. Beikman Map, USGS Digital Data Series DDS - 11 (1994).

SSURGO SOIL MAP - 7210903.2s

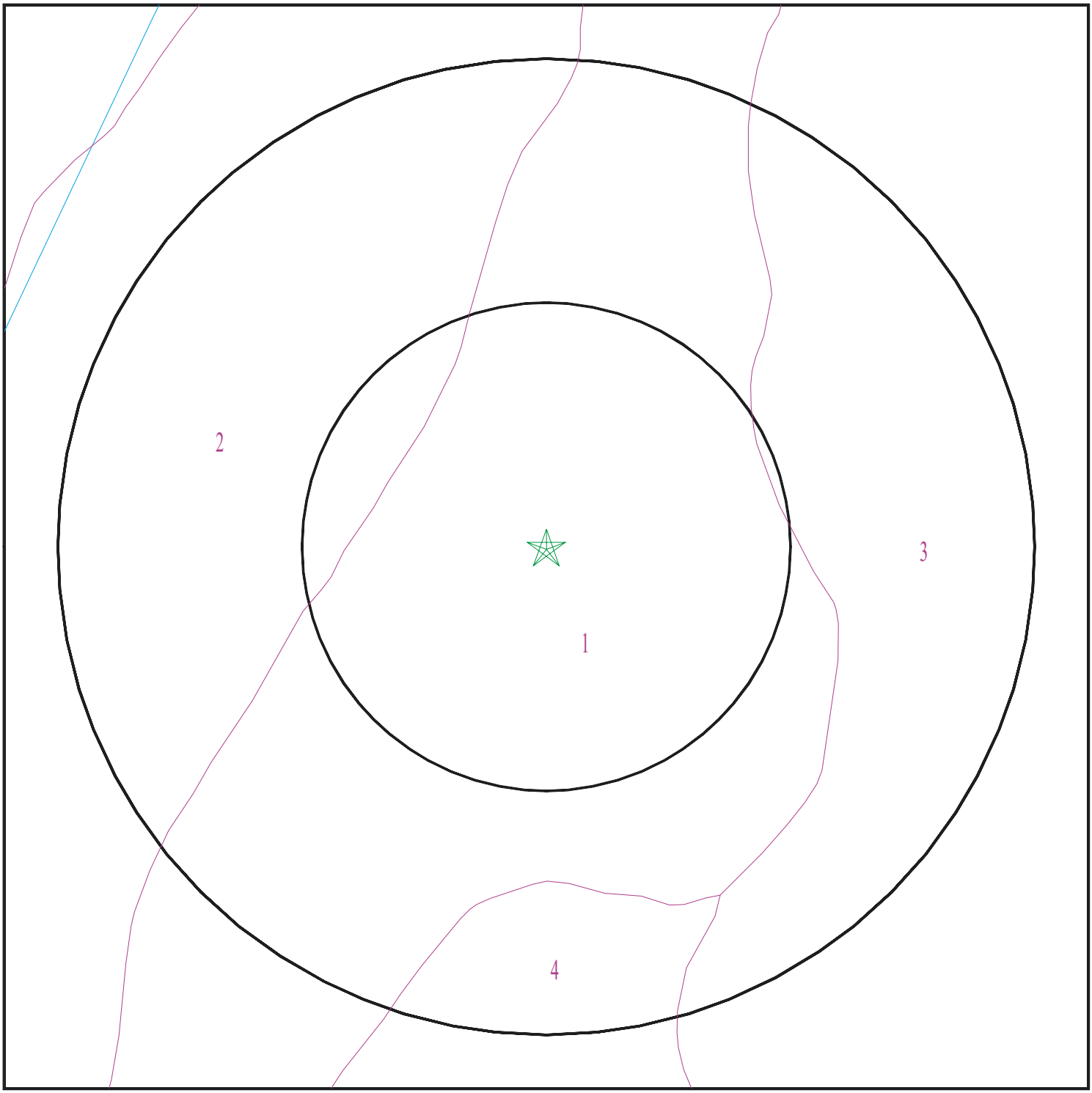

Target Property
SSURGO Soil
Water

0 1/16 1/8 1/4 Miles

N

SITE NAME:	Ventura Compressor Station	CLIENT:	Noreas Inc.
ADDRESS:	1555 N. Olive Street	CONTACT:	Esmail Essi Esmaili
	Ventura CA 93001	INQUIRY #:	7210903.2s
LAT/LONG:	34.297774 / 119.29994	DATE:	December 23, 2022 12:29 pm

Copyright © 2022 EDR, Inc. © 2015 TomTom Rel. 2015.

GEOCHECK® - PHYSICAL SETTING SOURCE SUMMARY

DOMINANT SOIL COMPOSITION IN GENERAL AREA OF TARGET PROPERTY

The U.S. Department of Agriculture's (USDA) Soil Conservation Service (SCS) leads the National Cooperative Soil Survey (NCSS) and is responsible for collecting, storing, maintaining and distributing soil survey information for privately owned lands in the United States. A soil map in a soil survey is a representation of soil patterns in a landscape. The following information is based on Soil Conservation Service SSURGO data.

Soil Map ID: 1

Soil Component Name: ANACAPA

Soil Surface Texture: sandy loam

Hydrologic Group: Class B - Moderate infiltration rates. Deep and moderately deep, moderately well and well drained soils with moderately coarse textures.

Soil Drainage Class: Well drained

Hydric Status: Partially hydric

Corrosion Potential - Uncoated Steel: High

Depth to Bedrock Min: > 0 inches

Depth to Watertable Min: > 0 inches

Soil Layer Information							
	Boundary			Classification		Saturated hydraulic conductivity micro m/sec	Soil Reaction (pH)
Layer	Upper	Lower	Soil Texture Class	AASHTO Group	Unified Soil		
1	0 inches	35 inches	sandy loam	Granular materials (35 pct. or less passing No. 200), Silty, or Clayey Gravel and Sand.	COARSE-GRAINED SOILS, Sands, Sands with fines, Silty Sand.	Max: 42 Min: 14	Max: 8.4 Min: 7.9
2	35 inches	59 inches	stratified coarse sandy loam to loam	Granular materials (35 pct. or less passing No. 200), Silty, or Clayey Gravel and Sand.	COARSE-GRAINED SOILS, Sands, Sands with fines, Silty Sand.	Max: 42 Min: 14	Max: 8.4 Min: 7.9

Soil Map ID: 2

Soil Component Name: SANDY ALLUVIAL LAND

Soil Surface Texture: loamy sand

Hydrologic Group: Class B - Moderate infiltration rates. Deep and moderately deep, moderately well and well drained soils with moderately coarse textures.

Soil Drainage Class: Somewhat excessively drained

Hydric Status: Not hydric

Corrosion Potential - Uncoated Steel: High

Depth to Bedrock Min: > 0 inches

Depth to Watertable Min: > 0 inches

Soil Layer Information

	Boundary			Classification		Saturated hydraulic conductivity micro m/sec	Soil Reaction (pH)
Layer	Upper	Lower	Soil Texture Class	AASHTO Group	Unified Soil		
1	0 inches	11 inches	loamy sand	Granular materials (35 pct. or less passing No. 200), Stone Fragments, Gravel and Sand.	COARSE-GRAINED SOILS, Sands, Sands with fines, Silty Sand.	Max: 42 Min: 14	Max: 8.4 Min: 6.6
2	11 inches	38 inches	stratified sand to loamy sand	Granular materials (35 pct. or less passing No. 200), Stone Fragments, Gravel and Sand.	COARSE-GRAINED SOILS, Sands, Sands with fines, Silty Sand.	Max: 42 Min: 14	Max: 8.4 Min: 6.6
3	38 inches	59 inches	stratified sand to silt loam	Granular materials (35 pct. or less passing No. 200), Stone Fragments, Gravel and Sand.	COARSE-GRAINED SOILS, Sands, Sands with fines, Silty Sand.	Max: 42 Min: 14	Max: 8.4 Min: 6.6

Soil Map ID: 3

Soil Component Name: SORRENTO

Soil Surface Texture: loam

Hydrologic Group: Class B - Moderate infiltration rates. Deep and moderately deep, moderately well and well drained soils with moderately coarse textures.

Soil Drainage Class: Well drained

Hydric Status: Not hydric

Corrosion Potential - Uncoated Steel: High

Depth to Bedrock Min: > 0 inches

Depth to Watertable Min: > 0 inches

Soil Layer Information							
	Boundary			Classification		Saturated hydraulic conductivity micro m/sec	Soil Reaction (pH)
Layer	Upper	Lower	Soil Texture Class	AASHTO Group	Unified Soil		
1	0 inches	18 inches	loam	Silt-Clay Materials (more than 35 pct. passing No. 200), Silty Soils.	FINE-GRAINED SOILS, Silts and Clays (liquid limit less than 50%), Lean Clay. FINE-GRAINED SOILS, Silts and Clays (liquid limit less than 50%), silt.	Max: 14 Min: 4	Max: 8.4 Min: 6.6
2	18 inches	59 inches	loam	Silt-Clay Materials (more than 35 pct. passing No. 200), Silty Soils.	FINE-GRAINED SOILS, Silts and Clays (liquid limit less than 50%), Lean Clay. FINE-GRAINED SOILS, Silts and Clays (liquid limit less than 50%), silt.	Max: 14 Min: 4	Max: 8.4 Min: 6.6

Soil Map ID: 4

Soil Component Name: GARRETSON

Soil Surface Texture: loam

Hydrologic Group: Class B - Moderate infiltration rates. Deep and moderately deep, moderately well and well drained soils with moderately coarse textures.

Soil Drainage Class: Well drained

GEOCHECK® - PHYSICAL SETTING SOURCE SUMMARY

Hydric Status: Not hydric

Corrosion Potential - Uncoated Steel: Low

Depth to Bedrock Min: > 0 inches

Depth to Watertable Min: > 0 inches

Soil Layer Information							
	Boundary			Classification		Saturated hydraulic conductivity micro m/sec	Soil Reaction (pH)
Layer	Upper	Lower	Soil Texture Class	AASHTO Group	Unified Soil		
1	0 inches	22 inches	loam	Silt-Clay Materials (more than 35 pct. passing No. 200), Silty Soils.	FINE-GRAINED SOILS, Silts and Clays (liquid limit less than 50%), Lean Clay	Max: 14 Min: 4	Max: 7.8 Min: 6.1
2	22 inches	59 inches	loam	Silt-Clay Materials (more than 35 pct. passing No. 200), Silty Soils.	FINE-GRAINED SOILS, Silts and Clays (liquid limit less than 50%), Lean Clay	Max: 14 Min: 4	Max: 7.8 Min: 6.1

LOCAL / REGIONAL WATER AGENCY RECORDS

EDR Local/Regional Water Agency records provide water well information to assist the environmental professional in assessing sources that may impact ground water flow direction, and in forming an opinion about the impact of contaminant migration on nearby drinking water wells.

WELL SEARCH DISTANCE INFORMATION

DATABASE	SEARCH DISTANCE (miles)
Federal USGS	1.000
Federal FRDS PWS	Nearest PWS within 1 mile
State Database	1.000

FEDERAL USGS WELL INFORMATION

MAP ID	WELL ID	LOCATION FROM TP
No Wells Found		

FEDERAL FRDS PUBLIC WATER SUPPLY SYSTEM INFORMATION

MAP ID	WELL ID	LOCATION FROM TP

GEOCHECK® - PHYSICAL SETTING SOURCE SUMMARY

FEDERAL FRDS PUBLIC WATER SUPPLY SYSTEM INFORMATION

MAP ID	WELL ID	LOCATION FROM TP
No PWS System Found		

Note: PWS System location is not always the same as well location.

STATE DATABASE WELL INFORMATION

MAP ID	WELL ID	LOCATION FROM TP
A1	CAEDF0000101629	0 - 1/8 Mile WSW
A2	CAEDF0000054624	0 - 1/8 Mile WSW
A3	CAEDF0000104157	0 - 1/8 Mile West
A4	CAEDF0000019767	0 - 1/8 Mile West
A5	CAEDF0000134239	0 - 1/8 Mile West
A6	CAEDF0000110325	0 - 1/8 Mile West
A7	CAEDF0000121905	0 - 1/8 Mile WSW
A8	CAEDF0000076155	0 - 1/8 Mile WSW
A9	CAEDF0000090498	0 - 1/8 Mile South
A10	CAEDF0000071590	0 - 1/8 Mile South
A11	CAEDF0000072950	0 - 1/8 Mile SW
A12	CAEDF0000082094	0 - 1/8 Mile SW
A13	CAEDF0000061142	0 - 1/8 Mile WSW
A14	CAEDF0000123743	0 - 1/8 Mile WSW
A15	CAEDF0000063768	0 - 1/8 Mile SSW
A16	CAEDF0000079729	0 - 1/8 Mile SSW
17	CADWR0000001795	1/8 - 1/4 Mile SW
B18	CAEDF0000085601	1/4 - 1/2 Mile SSE
B19	CAEDF0000106251	1/4 - 1/2 Mile SSE
B20	CAEDF0000132196	1/4 - 1/2 Mile SSE
B21	CAEDF0000119766	1/4 - 1/2 Mile SSE
B22	CAEDF0000128264	1/4 - 1/2 Mile SSE
B23	CAEDF0000101837	1/4 - 1/2 Mile SSE
B24	CAEDF0000078255	1/4 - 1/2 Mile SSE
B25	CAEDF0000024436	1/4 - 1/2 Mile SSE
B26	CAEDF0000077269	1/4 - 1/2 Mile SSE
27	CADWR0000016181	1/2 - 1 Mile NE
28	CADWR9000008190	1/2 - 1 Mile SW
C29	CAEDF0000020987	1/2 - 1 Mile NNE
C30	CAEDF0000042120	1/2 - 1 Mile NNE
D31	CAEDF0000019070	1/2 - 1 Mile South
C32	CAEDF0000088312	1/2 - 1 Mile NNE
D33	CAEDF0000011321	1/2 - 1 Mile South
D34	CAEDF0000064712	1/2 - 1 Mile South
C35	CAEDF0000106146	1/2 - 1 Mile NNE
C36	CAEDF0000081426	1/2 - 1 Mile NNE
D37	CAEDF0000061560	1/2 - 1 Mile South
D38	CAEDF0000114744	1/2 - 1 Mile South
39	CADWR0000016342	1/2 - 1 Mile North
C40	CAEDF0000061293	1/2 - 1 Mile NNE
C41	CAEDF0000033353	1/2 - 1 Mile NNE
C42	CAEDF0000137572	1/2 - 1 Mile NNE
E43	CAEDF0000017101	1/2 - 1 Mile NNE

GEOCHECK® - PHYSICAL SETTING SOURCE SUMMARY

STATE DATABASE WELL INFORMATION

MAP ID	WELL ID	LOCATION FROM TP
E44	CAEDF0000038139	1/2 - 1 Mile NNE
C45	CAEDF0000116180	1/2 - 1 Mile NNE
E46	CAEDF0000110827	1/2 - 1 Mile NNE
E47	CAEDF0000138675	1/2 - 1 Mile NNE
48	CADWR9000008185	1/2 - 1 Mile SW
49	CADWR0000036493	1/2 - 1 Mile South
F50	CAEDF0000143604	1/2 - 1 Mile SSW
F51	CAEDF0000143949	1/2 - 1 Mile SSW
F52	CAEDF0000037212	1/2 - 1 Mile SSW

OTHER STATE DATABASE INFORMATION

STATE OIL/GAS WELL INFORMATION

MAP ID	WELL ID	LOCATION FROM TP
1	CAOG14000223165	1/4 - 1/2 Mile North
2	CAOG14000000600	1/2 - 1 Mile NNW
3	CAOG14000001049	1/2 - 1 Mile NE
A4	CAOG14000223322	1/2 - 1 Mile NNE
A5	CAOG14000222140	1/2 - 1 Mile NNE
B6	CAOG14000222647	1/2 - 1 Mile NNE
C7	CAOG14000223403	1/2 - 1 Mile North
C8	CAOG14000223404	1/2 - 1 Mile North
C9	CAOG14000222328	1/2 - 1 Mile North
D10	CAOG14000221724	1/2 - 1 Mile NNE
D11	CAOG14000223030	1/2 - 1 Mile North
D12	CAOG14000221726	1/2 - 1 Mile North
D13	CAOG14000222644	1/2 - 1 Mile NNE
B14	CAOG14000222645	1/2 - 1 Mile NNE
E15	CAOG14000222646	1/2 - 1 Mile NNE
16	CAOG14000222337	1/2 - 1 Mile NNW
F17	CAOG14000223031	1/2 - 1 Mile North
D18	CAOG14000221739	1/2 - 1 Mile NNE
D19	CAOG14000223026	1/2 - 1 Mile North
D20	CAOG14000221740	1/2 - 1 Mile NNE
G21	CAOG14000221850	1/2 - 1 Mile NNW
E22	CAOG14000221741	1/2 - 1 Mile NNE
G23	CAOG14000222454	1/2 - 1 Mile NNW
D24	CAOG14000221733	1/2 - 1 Mile NNE
E25	CAOG14000221743	1/2 - 1 Mile NNE
H26	CAOG14000223179	1/2 - 1 Mile North
F27	CAOG14000223028	1/2 - 1 Mile North
H28	CAOG14000221736	1/2 - 1 Mile NNE
29	CAOG14000000497	1/2 - 1 Mile SSW
H30	CAOG14000223178	1/2 - 1 Mile North
I31	CAOG14000221862	1/2 - 1 Mile NNW
F32	CAOG14000222744	1/2 - 1 Mile North
J33	CAOG14000221742	1/2 - 1 Mile NNE
J34	CAOG14000222652	1/2 - 1 Mile NNE
K35	CAOG14000223134	1/2 - 1 Mile North
K36	CAOG14000222366	1/2 - 1 Mile North
H37	CAOG14000221591	1/2 - 1 Mile North
L38	CAOG14000221734	1/2 - 1 Mile NNE

GEOCHECK® - PHYSICAL SETTING SOURCE SUMMARY

STATE OIL/GAS WELL INFORMATION

MAP ID	WELL ID	LOCATION FROM TP
K39	CAOG14000223038	1/2 - 1 Mile North
M40	CAOG14000222708	1/2 - 1 Mile NNW
I41	CAOG14000223155	1/2 - 1 Mile NNW
N42	CAOG14000223344	1/2 - 1 Mile NNW
N43	CAOG14000222103	1/2 - 1 Mile NNW
M44	CAOG14000222604	1/2 - 1 Mile NNW
M45	CAOG14000221692	1/2 - 1 Mile NNW
46	CAOG14000223027	1/2 - 1 Mile North
O47	CAOG14000223128	1/2 - 1 Mile NNW
L48	CAOG14000221735	1/2 - 1 Mile NNE
N49	CAOG14000222681	1/2 - 1 Mile NNW
M50	CAOG14000221718	1/2 - 1 Mile NNW
N51	CAOG14000222594	1/2 - 1 Mile NNW
L52	CAOG14000221737	1/2 - 1 Mile NNE
M53	CAOG14000222826	1/2 - 1 Mile NNW
J54	CAOG14000221747	1/2 - 1 Mile NNE
O55	CAOG14000221672	1/2 - 1 Mile NNW
N56	CAOG14000221634	1/2 - 1 Mile NNW
L57	CAOG14000223364	1/2 - 1 Mile North
O58	CAOG14000222332	1/2 - 1 Mile NNW
N59	CAOG14000223124	1/2 - 1 Mile NNW
M60	CAOG14000222610	1/2 - 1 Mile NNW
N61	CAOG14000222582	1/2 - 1 Mile NNW
O62	CAOG14000221678	1/2 - 1 Mile NNW
63	CAOG14000221691	1/2 - 1 Mile NNW

PHYSICAL SETTING SOURCE MAP - 7210903.2s

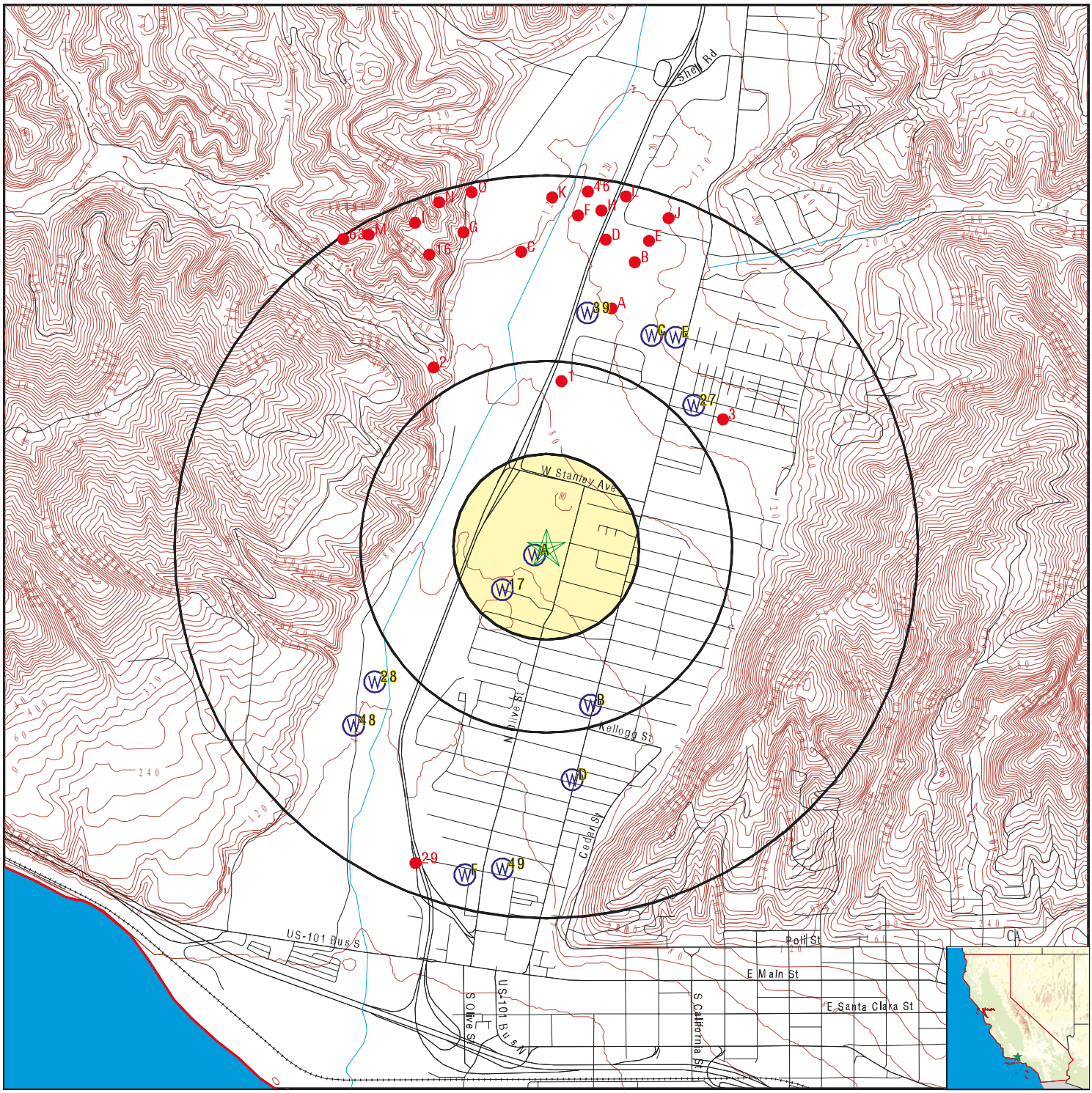

- County Boundary
- Major Roads
- Contour Lines
- Earthquake Fault Lines
- Earthquake epicenter, Richter 5 or greater
- Water Wells
- Public Water Supply Wells
- Cluster of Multiple Icons
- Groundwater Flow Direction
- GI Indeterminate Groundwater Flow at Location
- GV Groundwater Flow Varies at Location
- HD Closest Hydrogeological Data
- Oil, gas or related wells

SITE NAME:	Ventura Compressor Station	CLIENT:	Noreas Inc.
ADDRESS:	1555 N. Olive Street Ventura CA 93001	CONTACT:	Esmail Essi Esmaili
LAT/LONG:	34.297774 / 119.29994	INQUIRY #:	7210903.2s
		DATE:	December 23, 2022 12:29 pm

Copyright © 2022 EDR, Inc. © 2015 TomTom Rel. 2015.

GEOCHECK® - PHYSICAL SETTING SOURCE MAP FINDINGS

Map ID
Direction
Distance
Elevation | Database | EDR ID Number

A1
WSW
0 - 1/8 Mile
Lower

CA WELLS **CAEDF0000101629**

Well ID:	WDR100000571-UST-MW-2	Well Type:	MONITORING
Source:	EDF	Other Name:	UST-MW-2
GAMA PFAS Testing:	Not Reported		
Groundwater Quality Data:	https://gamagroundwater.waterboards.ca.gov/gama/gamamap/public/GamaDataDisplay.asp?dataset=EDF&samp_date=&global_id=WDR100000571&assigned_name=UST-MW-2&store_num=		
GeoTracker Data:	https://geotracker.waterboards.ca.gov/profile_report.asp?cmd=MWEDFResults&global_id=WDR100000571&assigned_name=UST-MW-2		

A2
WSW
0 - 1/8 Mile
Lower

CA WELLS **CAEDF0000054624**

Well ID:	T0603790023-UST-MW-2	Well Type:	MONITORING
Source:	EDF	Other Name:	UST-MW-2
GAMA PFAS Testing:	Not Reported		
Groundwater Quality Data:	https://gamagroundwater.waterboards.ca.gov/gama/gamamap/public/GamaDataDisplay.asp?dataset=EDF&samp_date=&global_id=T0603790023&assigned_name=UST-MW-2&store_num=		
GeoTracker Data:	https://geotracker.waterboards.ca.gov/profile_report.asp?cmd=MWEDFResults&global_id=T0603790023&assigned_name=UST-MW-2		

A3
West
0 - 1/8 Mile
Lower

CA WELLS **CAEDF0000104157**

Well ID:	T0603790023-UST-MW-4	Well Type:	MONITORING
Source:	EDF	Other Name:	UST-MW-4
GAMA PFAS Testing:	Not Reported		
Groundwater Quality Data:	https://gamagroundwater.waterboards.ca.gov/gama/gamamap/public/GamaDataDisplay.asp?dataset=EDF&samp_date=&global_id=T0603790023&assigned_name=UST-MW-4&store_num=		
GeoTracker Data:	https://geotracker.waterboards.ca.gov/profile_report.asp?cmd=MWEDFResults&global_id=T0603790023&assigned_name=UST-MW-4		

A4
West
0 - 1/8 Mile
Lower

CA WELLS **CAEDF0000019767**

Well ID:	WDR100000571-UST-MW-1	Well Type:	MONITORING
Source:	EDF	Other Name:	UST-MW-1
GAMA PFAS Testing:	Not Reported		
Groundwater Quality Data:	https://gamagroundwater.waterboards.ca.gov/gama/gamamap/public/GamaDataDisplay.asp?dataset=EDF&samp_date=&global_id=WDR100000571&assigned_name=UST-MW-1&store_num=		
GeoTracker Data:	https://geotracker.waterboards.ca.gov/profile_report.asp?cmd=MWEDFResults&global_id=WDR100000571&assigned_name=UST-MW-1		

Map ID
Direction
Distance
Elevation | Database | EDR ID Number

A5
West
0 - 1/8 Mile
Lower

CA WELLS **CAEDF0000134239**

Well ID:	T0603790023-UST-MW-1	Well Type:	MONITORING
Source:	EDF	Other Name:	UST-MW-1
GAMA PFAS Testing:	Not Reported		
Groundwater Quality Data:	https://gamagroundwater.waterboards.ca.gov/gama/gamamap/public/GamaDataDisplay.asp?dataset=EDF&samp_date=&global_id=T0603790023&assigned_name=UST-MW-1&store_num=		
GeoTracker Data:	https://geotracker.waterboards.ca.gov/profile_report.asp?cmd=MWEDFResults&global_id=T0603790023&assigned_name=UST-MW-1		

A6
West
0 - 1/8 Mile
Lower

CA WELLS **CAEDF0000110325**

Well ID:	WDR100000571-UST-MW-4	Well Type:	MONITORING
Source:	EDF	Other Name:	UST-MW-4
GAMA PFAS Testing:	Not Reported		
Groundwater Quality Data:	https://gamagroundwater.waterboards.ca.gov/gama/gamamap/public/GamaDataDisplay.asp?dataset=EDF&samp_date=&global_id=WDR100000571&assigned_name=UST-MW-4&store_num=		
GeoTracker Data:	https://geotracker.waterboards.ca.gov/profile_report.asp?cmd=MWEDFResults&global_id=WDR100000571&assigned_name=UST-MW-4		

A7
WSW
0 - 1/8 Mile
Lower

CA WELLS **CAEDF0000121905**

Well ID:	T0603790023-UST-MW-3	Well Type:	MONITORING
Source:	EDF	Other Name:	UST-MW-3
GAMA PFAS Testing:	Not Reported		
Groundwater Quality Data:	https://gamagroundwater.waterboards.ca.gov/gama/gamamap/public/GamaDataDisplay.asp?dataset=EDF&samp_date=&global_id=T0603790023&assigned_name=UST-MW-3&store_num=		
GeoTracker Data:	https://geotracker.waterboards.ca.gov/profile_report.asp?cmd=MWEDFResults&global_id=T0603790023&assigned_name=UST-MW-3		

A8
WSW
0 - 1/8 Mile
Lower

CA WELLS **CAEDF0000076155**

Well ID:	WDR100000571-UST-MW-3	Well Type:	MONITORING
Source:	EDF	Other Name:	UST-MW-3
GAMA PFAS Testing:	Not Reported		
Groundwater Quality Data:	https://gamagroundwater.waterboards.ca.gov/gama/gamamap/public/GamaDataDisplay.asp?dataset=EDF&samp_date=&global_id=WDR100000571&assigned_name=UST-MW-3&store_num=		
GeoTracker Data:	https://geotracker.waterboards.ca.gov/profile_report.asp?cmd=MWEDFResults&global_id=WDR100000571&assigned_name=UST-MW-3		

Map ID
Direction
Distance
Elevation | Database | EDR ID Number

A9
South
0 - 1/8 Mile
Lower

CA WELLS **CAEDF0000090498**

Well ID:	WDR100000571-UST-MW-8	Well Type:	MONITORING
Source:	EDF	Other Name:	UST-MW-8
GAMA PFAS Testing:	Not Reported		
Groundwater Quality Data:	https://gamagroundwater.waterboards.ca.gov/gama/gamamap/public/GamaDataDisplay.asp?dataset=EDF&samp_date=&global_id=WDR100000571&assigned_name=UST-MW-8&store_num=		
GeoTracker Data:	https://geotracker.waterboards.ca.gov/profile_report.asp?cmd=MWEDFResults&global_id=WDR100000571&assigned_name=UST-MW-8		

A10
South
0 - 1/8 Mile
Lower

CA WELLS **CAEDF0000071590**

Well ID:	T0603790023-UST-MW-8	Well Type:	MONITORING
Source:	EDF	Other Name:	UST-MW-8
GAMA PFAS Testing:	Not Reported		
Groundwater Quality Data:	https://gamagroundwater.waterboards.ca.gov/gama/gamamap/public/GamaDataDisplay.asp?dataset=EDF&samp_date=&global_id=T0603790023&assigned_name=UST-MW-8&store_num=		
GeoTracker Data:	https://geotracker.waterboards.ca.gov/profile_report.asp?cmd=MWEDFResults&global_id=T0603790023&assigned_name=UST-MW-8		

A11
SW
0 - 1/8 Mile
Lower

CA WELLS **CAEDF0000072950**

Well ID:	T0603790023-UST-MW-6	Well Type:	MONITORING
Source:	EDF	Other Name:	UST-MW-6
GAMA PFAS Testing:	Not Reported		
Groundwater Quality Data:	https://gamagroundwater.waterboards.ca.gov/gama/gamamap/public/GamaDataDisplay.asp?dataset=EDF&samp_date=&global_id=T0603790023&assigned_name=UST-MW-6&store_num=		
GeoTracker Data:	https://geotracker.waterboards.ca.gov/profile_report.asp?cmd=MWEDFResults&global_id=T0603790023&assigned_name=UST-MW-6		

A12
SW
0 - 1/8 Mile
Lower

CA WELLS **CAEDF0000082094**

Well ID:	WDR100000571-UST-MW-6	Well Type:	MONITORING
Source:	EDF	Other Name:	UST-MW-6
GAMA PFAS Testing:	Not Reported		
Groundwater Quality Data:	https://gamagroundwater.waterboards.ca.gov/gama/gamamap/public/GamaDataDisplay.asp?dataset=EDF&samp_date=&global_id=WDR100000571&assigned_name=UST-MW-6&store_num=		
GeoTracker Data:	https://geotracker.waterboards.ca.gov/profile_report.asp?cmd=MWEDFResults&global_id=WDR100000571&assigned_name=UST-MW-6		

Map ID
Direction
Distance
Elevation | Database | EDR ID Number

A13
WSW
0 - 1/8 Mile
Lower

CA WELLS **CAEDF0000061142**

Well ID:	T0603790023-UST-MW-5	Well Type:	MONITORING
Source:	EDF	Other Name:	UST-MW-5
GAMA PFAS Testing:	Not Reported		
Groundwater Quality Data:	https://gamagroundwater.waterboards.ca.gov/gama/gamamap/public/GamaDataDisplay.asp?dataset=EDF&samp_date=&global_id=T0603790023&assigned_name=UST-MW-5&store_num=		
GeoTracker Data:	https://geotracker.waterboards.ca.gov/profile_report.asp?cmd=MWEDFResults&global_id=T0603790023&assigned_name=UST-MW-5		

A14
WSW
0 - 1/8 Mile
Lower

CA WELLS **CAEDF0000123743**

Well ID:	WDR100000571-UST-MW-5	Well Type:	MONITORING
Source:	EDF	Other Name:	UST-MW-5
GAMA PFAS Testing:	Not Reported		
Groundwater Quality Data:	https://gamagroundwater.waterboards.ca.gov/gama/gamamap/public/GamaDataDisplay.asp?dataset=EDF&samp_date=&global_id=WDR100000571&assigned_name=UST-MW-5&store_num=		
GeoTracker Data:	https://geotracker.waterboards.ca.gov/profile_report.asp?cmd=MWEDFResults&global_id=WDR100000571&assigned_name=UST-MW-5		

A15
SSW
0 - 1/8 Mile
Lower

CA WELLS **CAEDF0000063768**

Well ID:	WDR100000571-UST-MW-7	Well Type:	MONITORING
Source:	EDF	Other Name:	UST-MW-7
GAMA PFAS Testing:	Not Reported		
Groundwater Quality Data:	https://gamagroundwater.waterboards.ca.gov/gama/gamamap/public/GamaDataDisplay.asp?dataset=EDF&samp_date=&global_id=WDR100000571&assigned_name=UST-MW-7&store_num=		
GeoTracker Data:	https://geotracker.waterboards.ca.gov/profile_report.asp?cmd=MWEDFResults&global_id=WDR100000571&assigned_name=UST-MW-7		

A16
SSW
0 - 1/8 Mile
Lower

CA WELLS **CAEDF0000079729**

Well ID:	T0603790023-UST-MW-7	Well Type:	MONITORING
Source:	EDF	Other Name:	UST-MW-7
GAMA PFAS Testing:	Not Reported		
Groundwater Quality Data:	https://gamagroundwater.waterboards.ca.gov/gama/gamamap/public/GamaDataDisplay.asp?dataset=EDF&samp_date=&global_id=T0603790023&assigned_name=UST-MW-7&store_num=		
GeoTracker Data:	https://geotracker.waterboards.ca.gov/profile_report.asp?cmd=MWEDFResults&global_id=T0603790023&assigned_name=UST-MW-7		

Map ID
Direction
Distance
Elevation | Database | EDR ID Number

17
SW
1/8 - 1/4 Mile
Lower

CA WELLS **CADWR0000001795**

Well ID:	03N23W33N001S	Well Type:	UNK
Source:	Department of Water Resources		
Other Name:	03N23W33N001S	GAMA PFAS Testing:	Not Reported
Groundwater Quality Data:	https://gamagroundwater.waterboards.ca.gov/gama/gamamap/public/GamaDataDisplay.asp?dataset=DWR&samp_date=&global_id=&assigned_name=03N23W33N001S&store_num=		
GeoTracker Data:	Not Reported		

B18
SSE
1/4 - 1/2 Mile
Lower

CA WELLS **CAEDF0000085601**

Well ID:	T0611100928-MW-5	Well Type:	MONITORING
Source:	EDF	Other Name:	MW-5
GAMA PFAS Testing:	Not Reported		
Groundwater Quality Data:	https://gamagroundwater.waterboards.ca.gov/gama/gamamap/public/GamaDataDisplay.asp?dataset=EDF&samp_date=&global_id=T0611100928&assigned_name=MW-5&store_num=		
GeoTracker Data:	https://geotracker.waterboards.ca.gov/profile_report.asp?cmd=MWEDFResults&global_id=T0611100928&assigned_name=MW-5		

B19
SSE
1/4 - 1/2 Mile
Lower

CA WELLS **CAEDF0000106251**

Well ID:	T0611100928-MW-4	Well Type:	MONITORING
Source:	EDF	Other Name:	MW-4
GAMA PFAS Testing:	Not Reported		
Groundwater Quality Data:	https://gamagroundwater.waterboards.ca.gov/gama/gamamap/public/GamaDataDisplay.asp?dataset=EDF&samp_date=&global_id=T0611100928&assigned_name=MW-4&store_num=		
GeoTracker Data:	https://geotracker.waterboards.ca.gov/profile_report.asp?cmd=MWEDFResults&global_id=T0611100928&assigned_name=MW-4		

B20
SSE
1/4 - 1/2 Mile
Lower

CA WELLS **CAEDF0000132196**

Well ID:	T0611100928-MW-7	Well Type:	MONITORING
Source:	EDF	Other Name:	MW-7
GAMA PFAS Testing:	Not Reported		
Groundwater Quality Data:	https://gamagroundwater.waterboards.ca.gov/gama/gamamap/public/GamaDataDisplay.asp?dataset=EDF&samp_date=&global_id=T0611100928&assigned_name=MW-7&store_num=		
GeoTracker Data:	https://geotracker.waterboards.ca.gov/profile_report.asp?cmd=MWEDFResults&global_id=T0611100928&assigned_name=MW-7		

Map ID
Direction
Distance
Elevation | Database | EDR ID Number

B21
SSE
1/4 - 1/2 Mile
Lower

CA WELLS **CAEDF0000119766**

Well ID:	T0611100928-MW-3	Well Type:	MONITORING
Source:	EDF	Other Name:	MW-3
GAMA PFAS Testing:	Not Reported		
Groundwater Quality Data:	https://gamagroundwater.waterboards.ca.gov/gama/gamamap/public/GamaDataDisplay.asp?dataset=EDF&samp_date=&global_id=T0611100928&assigned_name=MW-3&store_num=		
GeoTracker Data:	https://geotracker.waterboards.ca.gov/profile_report.asp?cmd=MWEDFResults&global_id=T0611100928&assigned_name=MW-3		

B22
SSE
1/4 - 1/2 Mile
Lower

CA WELLS **CAEDF0000128264**

Well ID:	T0611100928-MW-2	Well Type:	MONITORING
Source:	EDF	Other Name:	MW-2
GAMA PFAS Testing:	Not Reported		
Groundwater Quality Data:	https://gamagroundwater.waterboards.ca.gov/gama/gamamap/public/GamaDataDisplay.asp?dataset=EDF&samp_date=&global_id=T0611100928&assigned_name=MW-2&store_num=		
GeoTracker Data:	https://geotracker.waterboards.ca.gov/profile_report.asp?cmd=MWEDFResults&global_id=T0611100928&assigned_name=MW-2		

B23
SSE
1/4 - 1/2 Mile
Lower

CA WELLS **CAEDF0000101837**

Well ID:	T0611100928-TDD-2	Well Type:	MONITORING
Source:	EDF	Other Name:	TDD-2
GAMA PFAS Testing:	Not Reported		
Groundwater Quality Data:	https://gamagroundwater.waterboards.ca.gov/gama/gamamap/public/GamaDataDisplay.asp?dataset=EDF&samp_date=&global_id=T0611100928&assigned_name=TDD-2&store_num=		
GeoTracker Data:	https://geotracker.waterboards.ca.gov/profile_report.asp?cmd=MWEDFResults&global_id=T0611100928&assigned_name=TDD-2		

B24
SSE
1/4 - 1/2 Mile
Lower

CA WELLS **CAEDF0000078255**

Well ID:	T0611100928-MW-8	Well Type:	MONITORING
Source:	EDF	Other Name:	MW-8
GAMA PFAS Testing:	Not Reported		
Groundwater Quality Data:	https://gamagroundwater.waterboards.ca.gov/gama/gamamap/public/GamaDataDisplay.asp?dataset=EDF&samp_date=&global_id=T0611100928&assigned_name=MW-8&store_num=		
GeoTracker Data:	https://geotracker.waterboards.ca.gov/profile_report.asp?cmd=MWEDFResults&global_id=T0611100928&assigned_name=MW-8		

Map ID
Direction
Distance
Elevation | Database | EDR ID Number

B25
SSE **CA WELLS** **CAEDF0000024436**
1/4 - 1/2 Mile
Lower

Well ID:	T0611100928-MW-6	Well Type:	MONITORING
Source:	EDF	Other Name:	MW-6
GAMA PFAS Testing:	Not Reported		
Groundwater Quality Data:	https://gamagroundwater.waterboards.ca.gov/gama/gamamap/public/GamaDataDisplay.asp?dataset=EDF&samp_date=&global_id=T0611100928&assigned_name=MW-6&store_num=		
GeoTracker Data:	https://geotracker.waterboards.ca.gov/profile_report.asp?cmd=MWEDFResults&global_id=T0611100928&assigned_name=MW-6		

B26
SSE **CA WELLS** **CAEDF0000077269**
1/4 - 1/2 Mile
Lower

Well ID:	T0611100928-MW-9	Well Type:	MONITORING
Source:	EDF	Other Name:	MW-9
GAMA PFAS Testing:	Not Reported		
Groundwater Quality Data:	https://gamagroundwater.waterboards.ca.gov/gama/gamamap/public/GamaDataDisplay.asp?dataset=EDF&samp_date=&global_id=T0611100928&assigned_name=MW-9&store_num=		
GeoTracker Data:	https://geotracker.waterboards.ca.gov/profile_report.asp?cmd=MWEDFResults&global_id=T0611100928&assigned_name=MW-9		

27
NE **CA WELLS** **CADWR0000016181**
1/2 - 1 Mile
Higher

Well ID:	03N23W33G001S	Well Type:	UNK
Source:	Department of Water Resources		
Other Name:	03N23W33G001S	GAMA PFAS Testing:	Not Reported
Groundwater Quality Data:	https://gamagroundwater.waterboards.ca.gov/gama/gamamap/public/GamaDataDisplay.asp?dataset=DWR&samp_date=&global_id=&assigned_name=03N23W33G001S&store_num=		
GeoTracker Data:	Not Reported		

28
SW **CA WELLS** **CADWR9000008190**
1/2 - 1 Mile
Lower

State Well #:	03N23W32Q003S	Station ID:	49031
Well Name:	03N23W32Q03S	Basin Name:	Lower Ventura River
Well Use:	Irrigation	Well Type:	Single Well
Well Depth:	80	Well Completion Rpt #:	Not Reported

Map ID
Direction
Distance
Elevation | Database | EDR ID Number

C29
NNE
1/2 - 1 Mile
Higher

CA WELLS **CAEDF0000020987**

Well ID:	T0611100964-MW-9	Well Type:	MONITORING
Source:	EDF	Other Name:	MW-9
GAMA PFAS Testing:	Not Reported		
Groundwater Quality Data:	https://gamagroundwater.waterboards.ca.gov/gama/gamamap/public/GamaDataDisplay.asp?dataset=EDF&samp_date=&global_id=T0611100964&assigned_name=MW-9&store_num=		
GeoTracker Data:	https://geotracker.waterboards.ca.gov/profile_report.asp?cmd=MWEDFResults&global_id=T0611100964&assigned_name=MW-9		

C30
NNE
1/2 - 1 Mile
Higher

CA WELLS **CAEDF0000042120**

Well ID:	T0611100964-MW-8	Well Type:	MONITORING
Source:	EDF	Other Name:	MW-8
GAMA PFAS Testing:	Not Reported		
Groundwater Quality Data:	https://gamagroundwater.waterboards.ca.gov/gama/gamamap/public/GamaDataDisplay.asp?dataset=EDF&samp_date=&global_id=T0611100964&assigned_name=MW-8&store_num=		
GeoTracker Data:	https://geotracker.waterboards.ca.gov/profile_report.asp?cmd=MWEDFResults&global_id=T0611100964&assigned_name=MW-8		

D31
South
1/2 - 1 Mile
Lower

CA WELLS **CAEDF0000019070**

Well ID:	T0611100940-MW-1	Well Type:	MONITORING
Source:	EDF	Other Name:	MW-1
GAMA PFAS Testing:	Not Reported		
Groundwater Quality Data:	https://gamagroundwater.waterboards.ca.gov/gama/gamamap/public/GamaDataDisplay.asp?dataset=EDF&samp_date=&global_id=T0611100940&assigned_name=MW-1&store_num=		
GeoTracker Data:	https://geotracker.waterboards.ca.gov/profile_report.asp?cmd=MWEDFResults&global_id=T0611100940&assigned_name=MW-1		

C32
NNE
1/2 - 1 Mile
Higher

CA WELLS **CAEDF0000088312**

Well ID:	T0611100964-MW-6	Well Type:	MONITORING
Source:	EDF	Other Name:	MW-6
GAMA PFAS Testing:	Not Reported		
Groundwater Quality Data:	https://gamagroundwater.waterboards.ca.gov/gama/gamamap/public/GamaDataDisplay.asp?dataset=EDF&samp_date=&global_id=T0611100964&assigned_name=MW-6&store_num=		
GeoTracker Data:	https://geotracker.waterboards.ca.gov/profile_report.asp?cmd=MWEDFResults&global_id=T0611100964&assigned_name=MW-6		

Map ID
Direction
Distance
Elevation | Database | EDR ID Number

D33
South
1/2 - 1 Mile
Lower

CA WELLS **CAEDF0000011321**

Well ID:	T0611100940-MW-2	Well Type:	MONITORING
Source:	EDF	Other Name:	MW-2
GAMA PFAS Testing:	Not Reported		
Groundwater Quality Data:	https://gamagroundwater.waterboards.ca.gov/gama/gamamap/public/GamaDataDisplay.asp?dataset=EDF&samp_date=&global_id=T0611100940&assigned_name=MW-2&store_num=		
GeoTracker Data:	https://geotracker.waterboards.ca.gov/profile_report.asp?cmd=MWEDFResults&global_id=T0611100940&assigned_name=MW-2		

D34
South
1/2 - 1 Mile
Lower

CA WELLS **CAEDF0000064712**

Well ID:	T0611100940-MW-5	Well Type:	MONITORING
Source:	EDF	Other Name:	MW-5
GAMA PFAS Testing:	Not Reported		
Groundwater Quality Data:	https://gamagroundwater.waterboards.ca.gov/gama/gamamap/public/GamaDataDisplay.asp?dataset=EDF&samp_date=&global_id=T0611100940&assigned_name=MW-5&store_num=		
GeoTracker Data:	https://geotracker.waterboards.ca.gov/profile_report.asp?cmd=MWEDFResults&global_id=T0611100940&assigned_name=MW-5		

C35
NNE
1/2 - 1 Mile
Higher

CA WELLS **CAEDF0000106146**

Well ID:	T0611100964-MW-7	Well Type:	MONITORING
Source:	EDF	Other Name:	MW-7
GAMA PFAS Testing:	Not Reported		
Groundwater Quality Data:	https://gamagroundwater.waterboards.ca.gov/gama/gamamap/public/GamaDataDisplay.asp?dataset=EDF&samp_date=&global_id=T0611100964&assigned_name=MW-7&store_num=		
GeoTracker Data:	https://geotracker.waterboards.ca.gov/profile_report.asp?cmd=MWEDFResults&global_id=T0611100964&assigned_name=MW-7		

C36
NNE
1/2 - 1 Mile
Higher

CA WELLS **CAEDF0000081426**

Well ID:	T0611100964-MW-5	Well Type:	MONITORING
Source:	EDF	Other Name:	MW-5
GAMA PFAS Testing:	Not Reported		
Groundwater Quality Data:	https://gamagroundwater.waterboards.ca.gov/gama/gamamap/public/GamaDataDisplay.asp?dataset=EDF&samp_date=&global_id=T0611100964&assigned_name=MW-5&store_num=		
GeoTracker Data:	https://geotracker.waterboards.ca.gov/profile_report.asp?cmd=MWEDFResults&global_id=T0611100964&assigned_name=MW-5		

Map ID
Direction
Distance
Elevation | Database | EDR ID Number

D37
South
1/2 - 1 Mile
Lower

CA WELLS **CAEDF0000061560**

Well ID:	T0611100940-MW-3	Well Type:	MONITORING
Source:	EDF	Other Name:	MW-3
GAMA PFAS Testing:	Not Reported		
Groundwater Quality Data:	https://gamagroundwater.waterboards.ca.gov/gama/gamamap/public/GamaDataDisplay.asp?dataset=EDF&samp_date=&global_id=T0611100940&assigned_name=MW-3&store_num=		
GeoTracker Data:	https://geotracker.waterboards.ca.gov/profile_report.asp?cmd=MWEDFResults&global_id=T0611100940&assigned_name=MW-3		

D38
South
1/2 - 1 Mile
Lower

CA WELLS **CAEDF0000114744**

Well ID:	T0611100940-MW-4	Well Type:	MONITORING
Source:	EDF	Other Name:	MW-4
GAMA PFAS Testing:	Not Reported		
Groundwater Quality Data:	https://gamagroundwater.waterboards.ca.gov/gama/gamamap/public/GamaDataDisplay.asp?dataset=EDF&samp_date=&global_id=T0611100940&assigned_name=MW-4&store_num=		
GeoTracker Data:	https://geotracker.waterboards.ca.gov/profile_report.asp?cmd=MWEDFResults&global_id=T0611100940&assigned_name=MW-4		

39
North
1/2 - 1 Mile
Higher

CA WELLS **CADWR0000016342**

Well ID:	03N23W33C001S	Well Type:	UNK
Source:	Department of Water Resources		
Other Name:	03N23W33C001S	GAMA PFAS Testing:	Not Reported
Groundwater Quality Data:	https://gamagroundwater.waterboards.ca.gov/gama/gamamap/public/GamaDataDisplay.asp?dataset=DWR&samp_date=&global_id=&assigned_name=03N23W33C001S&store_num=		
GeoTracker Data:	Not Reported		

C40
NNE
1/2 - 1 Mile
Higher

CA WELLS **CAEDF0000061293**

Well ID:	T0611109253-MW-10	Well Type:	MONITORING
Source:	EDF	Other Name:	MW-10
GAMA PFAS Testing:	Not Reported		
Groundwater Quality Data:	https://gamagroundwater.waterboards.ca.gov/gama/gamamap/public/GamaDataDisplay.asp?dataset=EDF&samp_date=&global_id=T0611109253&assigned_name=MW-10&store_num=		
GeoTracker Data:	https://geotracker.waterboards.ca.gov/profile_report.asp?cmd=MWEDFResults&global_id=T0611109253&assigned_name=MW-10		

Map ID
Direction
Distance
Elevation | Database | EDR ID Number

C41
NNE
1/2 - 1 Mile
Higher

CA WELLS **CAEDF0000033353**

Well ID:	T0611109253-MW-13	Well Type:	MONITORING
Source:	EDF	Other Name:	MW-13
GAMA PFAS Testing:	Not Reported		
Groundwater Quality Data:	https://gamagroundwater.waterboards.ca.gov/gama/gamamap/public/GamaDataDisplay.asp?dataset=EDF&samp_date=&global_id=T0611109253&assigned_name=MW-13&store_num=		
GeoTracker Data:	https://geotracker.waterboards.ca.gov/profile_report.asp?cmd=MWEDFResults&global_id=T0611109253&assigned_name=MW-13		

C42
NNE
1/2 - 1 Mile
Higher

CA WELLS **CAEDF0000137572**

Well ID:	T0611100964-MW-4	Well Type:	MONITORING
Source:	EDF	Other Name:	MW-4
GAMA PFAS Testing:	Not Reported		
Groundwater Quality Data:	https://gamagroundwater.waterboards.ca.gov/gama/gamamap/public/GamaDataDisplay.asp?dataset=EDF&samp_date=&global_id=T0611100964&assigned_name=MW-4&store_num=		
GeoTracker Data:	https://geotracker.waterboards.ca.gov/profile_report.asp?cmd=MWEDFResults&global_id=T0611100964&assigned_name=MW-4		

E43
NNE
1/2 - 1 Mile
Higher

CA WELLS **CAEDF0000017101**

Well ID:	T0611101174-MW-2	Well Type:	MONITORING
Source:	EDF	Other Name:	MW-2
GAMA PFAS Testing:	Not Reported		
Groundwater Quality Data:	https://gamagroundwater.waterboards.ca.gov/gama/gamamap/public/GamaDataDisplay.asp?dataset=EDF&samp_date=&global_id=T0611101174&assigned_name=MW-2&store_num=		
GeoTracker Data:	https://geotracker.waterboards.ca.gov/profile_report.asp?cmd=MWEDFResults&global_id=T0611101174&assigned_name=MW-2		

E44
NNE
1/2 - 1 Mile
Higher

CA WELLS **CAEDF0000038139**

Well ID:	T0611101174-MW-3	Well Type:	MONITORING
Source:	EDF	Other Name:	MW-3
GAMA PFAS Testing:	Not Reported		
Groundwater Quality Data:	https://gamagroundwater.waterboards.ca.gov/gama/gamamap/public/GamaDataDisplay.asp?dataset=EDF&samp_date=&global_id=T0611101174&assigned_name=MW-3&store_num=		
GeoTracker Data:	https://geotracker.waterboards.ca.gov/profile_report.asp?cmd=MWEDFResults&global_id=T0611101174&assigned_name=MW-3		

Map ID
Direction
Distance
Elevation | Database | EDR ID Number

C45
NNE
1/2 - 1 Mile
Higher

CA WELLS **CAEDF0000116180**

Well ID:	T0611109253-MW-12	Well Type:	MONITORING
Source:	EDF	Other Name:	MW-12
GAMA PFAS Testing:	Not Reported		
Groundwater Quality Data:	https://gamagroundwater.waterboards.ca.gov/gama/gamamap/public/GamaDataDisplay.asp?dataset=EDF&samp_date=&global_id=T0611109253&assigned_name=MW-12&store_num=		
GeoTracker Data:	https://geotracker.waterboards.ca.gov/profile_report.asp?cmd=MWEDFResults&global_id=T0611109253&assigned_name=MW-12		

E46
NNE
1/2 - 1 Mile
Higher

CA WELLS **CAEDF0000110827**

Well ID:	T0611109253-MW-11	Well Type:	MONITORING
Source:	EDF	Other Name:	MW-11
GAMA PFAS Testing:	Not Reported		
Groundwater Quality Data:	https://gamagroundwater.waterboards.ca.gov/gama/gamamap/public/GamaDataDisplay.asp?dataset=EDF&samp_date=&global_id=T0611109253&assigned_name=MW-11&store_num=		
GeoTracker Data:	https://geotracker.waterboards.ca.gov/profile_report.asp?cmd=MWEDFResults&global_id=T0611109253&assigned_name=MW-11		

E47
NNE
1/2 - 1 Mile
Higher

CA WELLS **CAEDF0000138675**

Well ID:	T0611101174-MW-1	Well Type:	MONITORING
Source:	EDF	Other Name:	MW-1
GAMA PFAS Testing:	Not Reported		
Groundwater Quality Data:	https://gamagroundwater.waterboards.ca.gov/gama/gamamap/public/GamaDataDisplay.asp?dataset=EDF&samp_date=&global_id=T0611101174&assigned_name=MW-1&store_num=		
GeoTracker Data:	https://geotracker.waterboards.ca.gov/profile_report.asp?cmd=MWEDFResults&global_id=T0611101174&assigned_name=MW-1		

48
SW
1/2 - 1 Mile
Lower

CA WELLS **CADWR9000008185**

State Well #:	03N23W32Q007S	Station ID:	49032
Well Name:	03N23W32Q07S	Basin Name:	Lower Ventura River
Well Use:	Irrigation	Well Type:	Single Well
Well Depth:	80	Well Completion Rpt #:	Not Reported

Map ID
Direction
Distance
Elevation | Database | EDR ID Number

49
South
1/2 - 1 Mile
Lower

CA WELLS **CADWR0000036493**

Well ID:	02N23W04M001S	Well Type:	UNK
Source:	Department of Water Resources		
Other Name:	02N23W04M001S	GAMA PFAS Testing:	Not Reported
Groundwater Quality Data:	https://gamagroundwater.waterboards.ca.gov/gama/gamamap/public/GamaDataDisplay.asp?dataset=DWR&samp_date=&global_id=&assigned_name=02N23W04M001S&store_num=		
GeoTracker Data:	Not Reported		

F50
SSW
1/2 - 1 Mile
Lower

CA WELLS **CAEDF0000143604**

Well ID:	T0611122349-MW1	Well Type:	MONITORING
Source:	EDF	Other Name:	MW1
GAMA PFAS Testing:	Not Reported		
Groundwater Quality Data:	https://gamagroundwater.waterboards.ca.gov/gama/gamamap/public/GamaDataDisplay.asp?dataset=EDF&samp_date=&global_id=T0611122349&assigned_name=MW1&store_num=		
GeoTracker Data:	https://geotracker.waterboards.ca.gov/profile_report.asp?cmd=MWEDFResults&global_id=T0611122349&assigned_name=MW1		

F51
SSW
1/2 - 1 Mile
Lower

CA WELLS **CAEDF0000143949**

Well ID:	T0611122349-MW3	Well Type:	MONITORING
Source:	EDF	Other Name:	MW3
GAMA PFAS Testing:	Not Reported		
Groundwater Quality Data:	https://gamagroundwater.waterboards.ca.gov/gama/gamamap/public/GamaDataDisplay.asp?dataset=EDF&samp_date=&global_id=T0611122349&assigned_name=MW3&store_num=		
GeoTracker Data:	https://geotracker.waterboards.ca.gov/profile_report.asp?cmd=MWEDFResults&global_id=T0611122349&assigned_name=MW3		

F52
SSW
1/2 - 1 Mile
Lower

CA WELLS **CAEDF0000037212**

Well ID:	T0611122349-MW2	Well Type:	MONITORING
Source:	EDF	Other Name:	MW2
GAMA PFAS Testing:	Not Reported		
Groundwater Quality Data:	https://gamagroundwater.waterboards.ca.gov/gama/gamamap/public/GamaDataDisplay.asp?dataset=EDF&samp_date=&global_id=T0611122349&assigned_name=MW2&store_num=		
GeoTracker Data:	https://geotracker.waterboards.ca.gov/profile_report.asp?cmd=MWEDFResults&global_id=T0611122349&assigned_name=MW2		

GEOCHECK® - PHYSICAL SETTING SOURCE MAP FINDINGS

Map ID
Direction
Distance

Database EDR ID Number

1
North **OIL_GAS** **CAOG14000223165**
1/4 - 1/2 Mile

API #:	0411106440	Well #:	4
Well Status:	Idle	Well Type:	Oil & Gas
Lease Name:	Foster	Field Name:	Ventura
Area Name:	Any Area	GIS Source:	hud
Confidential Well:	N	Directionally Drilled:	N
Spud Date:	Not Reported		

2
NNW **OIL_GAS** **CAOG14000000600**
1/2 - 1 Mile

API #:	0411105937	Well #:	S.W.S 1
Well Status:	Plugged	Well Type:	Water Source
Lease Name:	Taylor	Field Name:	Any Field
Area Name:	Any Area	GIS Source:	Operator
Confidential Well:	N	Directionally Drilled:	N
Spud Date:	04/22/1965		

3
NE **OIL_GAS** **CAOG14000001049**
1/2 - 1 Mile

API #:	0421106181	Well #:	8-503
Well Status:	Plugged	Well Type:	Dry Hole
Lease Name:	CH	Field Name:	Any Field
Area Name:	Any Area	GIS Source:	hud
Confidential Well:	N	Directionally Drilled:	Y
Spud Date:	Not Reported		

A4
NNE **OIL_GAS** **CAOG14000223322**
1/2 - 1 Mile

API #:	0411104317	Well #:	1
Well Status:	Plugged	Well Type:	Oil & Gas
Lease Name:	Francis	Field Name:	Ventura
Area Name:	Any Area	GIS Source:	hud
Confidential Well:	N	Directionally Drilled:	N
Spud Date:	Not Reported		

Map ID
Direction
Distance

Database EDR ID Number

A5
NNE **OIL_GAS** **CAOG14000222140**
1/2 - 1 Mile

API #:	0411104906	Well #:	2
Well Status:	Plugged	Well Type:	Oil & Gas
Lease Name:	Percy	Field Name:	Ventura
Area Name:	Any Area	GIS Source:	hud
Confidential Well:	N	Directionally Drilled:	N
Spud Date:	Not Reported		

B6
NNE **OIL_GAS** **CAOG14000222647**
1/2 - 1 Mile

API #:	0411105451	Well #:	1
Well Status:	Plugged	Well Type:	Multi-Purpose
Lease Name:	RBU Percy	Field Name:	Ventura
Area Name:	Any Area	GIS Source:	GPS
Confidential Well:	N	Directionally Drilled:	Y
Spud Date:	Not Reported		

C7
North **OIL_GAS** **CAOG14000223403**
1/2 - 1 Mile

API #:	0411121949	Well #:	764
Well Status:	Active	Well Type:	Oil & Gas
Lease Name:	Taylor	Field Name:	Ventura
Area Name:	Any Area	GIS Source:	GPS
Confidential Well:	N	Directionally Drilled:	Y
Spud Date:	03/19/2008		

C8
North **OIL_GAS** **CAOG14000223404**
1/2 - 1 Mile

API #:	0411121959	Well #:	765
Well Status:	Active	Well Type:	Oil & Gas
Lease Name:	Taylor	Field Name:	Ventura
Area Name:	Any Area	GIS Source:	GPS
Confidential Well:	N	Directionally Drilled:	Y
Spud Date:	05/12/2008		

Map ID
Direction
Distance

Database EDR ID Number

C9
North
1/2 - 1 Mile

OIL_GAS **CAOG14000222328**

API #:	0411105094	Well #:	229
Well Status:	Active	Well Type:	Oil & Gas
Lease Name:	Taylor	Field Name:	Ventura
Area Name:	Any Area	GIS Source:	Operator
Confidential Well:	N	Directionally Drilled:	N
Spud Date:	Not Reported		

D10
NNE
1/2 - 1 Mile

OIL_GAS **CAOG14000221724**

API #:	0411103876	Well #:	1
Well Status:	Plugged	Well Type:	Dry Hole
Lease Name:	Bennet Foster	Field Name:	Ventura
Area Name:	Any Area	GIS Source:	hud
Confidential Well:	N	Directionally Drilled:	N
Spud Date:	Not Reported		

D11
North
1/2 - 1 Mile

OIL_GAS **CAOG14000223030**

API #:	0411104487	Well #:	35
Well Status:	Plugged	Well Type:	Oil & Gas
Lease Name:	Taylor	Field Name:	Ventura
Area Name:	Any Area	GIS Source:	GPS
Confidential Well:	N	Directionally Drilled:	N
Spud Date:	Not Reported		

D12
North
1/2 - 1 Mile

OIL_GAS **CAOG14000221726**

API #:	0411103878	Well #:	1
Well Status:	Idle	Well Type:	Oil & Gas
Lease Name:	Well No.	Field Name:	Ventura
Area Name:	Any Area	GIS Source:	Well Summary
Confidential Well:	N	Directionally Drilled:	N
Spud Date:	11/18/1914		

Map ID
Direction
Distance

Database EDR ID Number

D13
NNE
1/2 - 1 Mile

OIL_GAS **CAOG14000222644**

API #:	0411105448	Well #:	1
Well Status:	Plugged	Well Type:	Oil & Gas
Lease Name:	Foster	Field Name:	Ventura
Area Name:	Any Area	GIS Source:	hud
Confidential Well:	N	Directionally Drilled:	N
Spud Date:	Not Reported		

B14
NNE
1/2 - 1 Mile

OIL_GAS **CAOG14000222645**

API #:	0411105449	Well #:	2
Well Status:	Plugged	Well Type:	Oil & Gas
Lease Name:	RBU Foster	Field Name:	Ventura
Area Name:	Any Area	GIS Source:	GPS
Confidential Well:	N	Directionally Drilled:	N
Spud Date:	Not Reported		

E15
NNE
1/2 - 1 Mile

OIL_GAS **CAOG14000222646**

API #:	0411105450	Well #:	3
Well Status:	Plugged	Well Type:	Oil & Gas
Lease Name:	RBU Foster	Field Name:	Ventura
Area Name:	Any Area	GIS Source:	Well Summary
Confidential Well:	N	Directionally Drilled:	Y
Spud Date:	04/01/1928		

16
NNW
1/2 - 1 Mile

OIL_GAS **CAOG14000222337**

API #:	0411105103	Well #:	238
Well Status:	Plugged	Well Type:	Water Source
Lease Name:	Taylor	Field Name:	Ventura
Area Name:	Any Area	GIS Source:	GPS
Confidential Well:	N	Directionally Drilled:	N
Spud Date:	Not Reported		

Map ID
Direction
Distance

Database EDR ID Number

F17
North
1/2 - 1 Mile

OIL_GAS **CAOG14000223031**

API #:	0411104488	Well #:	36
Well Status:	Plugged	Well Type:	Oil & Gas
Lease Name:	Taylor	Field Name:	Ventura
Area Name:	Any Area	GIS Source:	hud
Confidential Well:	N	Directionally Drilled:	N
Spud Date:	Not Reported		

D18
NNE
1/2 - 1 Mile

OIL_GAS **CAOG14000221739**

API #:	0411103891	Well #:	11
Well Status:	Plugged	Well Type:	Oil & Gas
Lease Name:	RBU Orton	Field Name:	Ventura
Area Name:	Any Area	GIS Source:	Well Summary
Confidential Well:	N	Directionally Drilled:	N
Spud Date:	01/01/1928		

D19
North
1/2 - 1 Mile

OIL_GAS **CAOG14000223026**

API #:	0411104483	Well #:	31
Well Status:	Plugged	Well Type:	Oil & Gas
Lease Name:	Taylor	Field Name:	Ventura
Area Name:	Any Area	GIS Source:	hud
Confidential Well:	N	Directionally Drilled:	N
Spud Date:	Not Reported		

D20
NNE
1/2 - 1 Mile

OIL_GAS **CAOG14000221740**

API #:	0411103892	Well #:	12
Well Status:	Plugged	Well Type:	Oil & Gas
Lease Name:	RBU Orton	Field Name:	Ventura
Area Name:	Any Area	GIS Source:	GPS
Confidential Well:	N	Directionally Drilled:	N
Spud Date:	09/01/1928		

Map ID
Direction
Distance

Database EDR ID Number

G21
NNW
1/2 - 1 Mile

OIL_GAS **CAOG14000221850**

API #:	0411104616	Well #:	193
Well Status:	Idle	Well Type:	Waterflood
Lease Name:	Taylor	Field Name:	Ventura
Area Name:	Any Area	GIS Source:	Operator
Confidential Well:	N	Directionally Drilled:	N
Spud Date:	04/18/1945		

E22
NNE
1/2 - 1 Mile

OIL_GAS **CAOG14000221741**

API #:	0411103893	Well #:	14
Well Status:	Plugged	Well Type:	Oil & Gas
Lease Name:	RBU Orton	Field Name:	Ventura
Area Name:	Any Area	GIS Source:	GPS
Confidential Well:	N	Directionally Drilled:	N
Spud Date:	Not Reported		

G23
NNW
1/2 - 1 Mile

OIL_GAS **CAOG14000222454**

API #:	0411105221	Well #:	376
Well Status:	Plugged	Well Type:	Water Source
Lease Name:	Taylor	Field Name:	Ventura
Area Name:	Any Area	GIS Source:	hud
Confidential Well:	N	Directionally Drilled:	N
Spud Date:	Not Reported		

D24
NNE
1/2 - 1 Mile

OIL_GAS **CAOG14000221733**

API #:	0411103885	Well #:	13
Well Status:	Plugged	Well Type:	Oil & Gas
Lease Name:	RBU Orton	Field Name:	Ventura
Area Name:	Any Area	GIS Source:	GPS
Confidential Well:	N	Directionally Drilled:	N
Spud Date:	Not Reported		

Map ID
Direction
Distance

Database EDR ID Number

E25
NNE
1/2 - 1 Mile

OIL_GAS **CAOG14000221743**

API #:	0411103895	Well #:	2
Well Status:	Plugged	Well Type:	Oil & Gas
Lease Name:	S.P. Willett	Field Name:	Ventura
Area Name:	Any Area	GIS Source:	hud
Confidential Well:	N	Directionally Drilled:	N
Spud Date:	Not Reported		

H26
North
1/2 - 1 Mile

OIL_GAS **CAOG14000223179**

API #:	0411106206	Well #:	30
Well Status:	Plugged	Well Type:	Multi-Purpose
Lease Name:	RBU Taylor	Field Name:	Ventura
Area Name:	Any Area	GIS Source:	hud
Confidential Well:	N	Directionally Drilled:	N
Spud Date:	Not Reported		

F27
North
1/2 - 1 Mile

OIL_GAS **CAOG14000223028**

API #:	0411104485	Well #:	33
Well Status:	Plugged	Well Type:	Oil & Gas
Lease Name:	Taylor	Field Name:	Ventura
Area Name:	Any Area	GIS Source:	Well Summary
Confidential Well:	N	Directionally Drilled:	N
Spud Date:	11/27/1928		

H28
NNE
1/2 - 1 Mile

OIL_GAS **CAOG14000221736**

API #:	0411103888	Well #:	8
Well Status:	Plugged	Well Type:	Oil & Gas
Lease Name:	RBU Orton	Field Name:	Ventura
Area Name:	Any Area	GIS Source:	GPS
Confidential Well:	N	Directionally Drilled:	N
Spud Date:	Not Reported		

Map ID
Direction
Distance

Database EDR ID Number

29
SSW
1/2 - 1 Mile

OIL_GAS **CAOG14000000497**

API #:	0411105811	Well #:	1
Well Status:	Plugged	Well Type:	Core Hole
Lease Name:	Lang Core Hole	Field Name:	Any Field
Area Name:	Any Area	GIS Source:	hud
Confidential Well:	N	Directionally Drilled:	N
Spud Date:	Not Reported		

H30
North
1/2 - 1 Mile

OIL_GAS **CAOG14000223178**

API #:	0411106205	Well #:	29
Well Status:	Active	Well Type:	Oil & Gas
Lease Name:	RBU Taylor	Field Name:	Ventura
Area Name:	Any Area	GIS Source:	Operator
Confidential Well:	N	Directionally Drilled:	N
Spud Date:	Not Reported		

I31
NNW
1/2 - 1 Mile

OIL_GAS **CAOG14000221862**

API #:	0411104628	Well #:	186
Well Status:	Active	Well Type:	Waterflood
Lease Name:	Taylor	Field Name:	Ventura
Area Name:	Any Area	GIS Source:	Operator
Confidential Well:	N	Directionally Drilled:	N
Spud Date:	Not Reported		

F32
North
1/2 - 1 Mile

OIL_GAS **CAOG14000222744**

API #:	0411121481	Well #:	700
Well Status:	Active	Well Type:	Waterflood
Lease Name:	RBU Taylor	Field Name:	Ventura
Area Name:	Any Area	GIS Source:	Operator
Confidential Well:	N	Directionally Drilled:	Y
Spud Date:	10/31/1987		

Map ID
Direction
Distance

Database EDR ID Number

J33
NNE
1/2 - 1 Mile

OIL_GAS **CAOG14000221742**

API #:	0411103894	Well #:	1
Well Status:	Plugged	Well Type:	Waterflood
Lease Name:	RBU S. P. Willett	Field Name:	Ventura
Area Name:	Any Area	GIS Source:	GPS
Confidential Well:	N	Directionally Drilled:	N
Spud Date:	Not Reported		

J34
NNE
1/2 - 1 Mile

OIL_GAS **CAOG14000222652**

API #:	0411121023	Well #:	7
Well Status:	Idle	Well Type:	Waterflood
Lease Name:	RBU Willett	Field Name:	Ventura
Area Name:	Any Area	GIS Source:	Operator
Confidential Well:	N	Directionally Drilled:	N
Spud Date:	Not Reported		

K35
North
1/2 - 1 Mile

OIL_GAS **CAOG14000223134**

API #:	0411104591	Well #:	151
Well Status:	Active	Well Type:	Waterflood
Lease Name:	Taylor	Field Name:	Ventura
Area Name:	Any Area	GIS Source:	Well Summary
Confidential Well:	N	Directionally Drilled:	N
Spud Date:	11/02/1943		

K36
North
1/2 - 1 Mile

OIL_GAS **CAOG14000222366**

API #:	0411105132	Well #:	273
Well Status:	Plugged	Well Type:	Oil & Gas
Lease Name:	Taylor	Field Name:	Ventura
Area Name:	Any Area	GIS Source:	hud
Confidential Well:	N	Directionally Drilled:	N
Spud Date:	Not Reported		

Map ID
Direction
Distance

Database EDR ID Number

H37
North
1/2 - 1 Mile

OIL_GAS **CAOG14000221591**

API #:	0411121651	Well #:	1
Well Status:	Idle	Well Type:	Water Source
Lease Name:	AWS	Field Name:	Ventura
Area Name:	Any Area	GIS Source:	GPS
Confidential Well:	N	Directionally Drilled:	N
Spud Date:	Not Reported		

L38
NNE
1/2 - 1 Mile

OIL_GAS **CAOG14000221734**

API #:	0411103886	Well #:	6
Well Status:	Plugged	Well Type:	Oil & Gas
Lease Name:	RBU Orton	Field Name:	Ventura
Area Name:	Any Area	GIS Source:	hud
Confidential Well:	N	Directionally Drilled:	N
Spud Date:	Not Reported		

K39
North
1/2 - 1 Mile

OIL_GAS **CAOG14000223038**

API #:	0411104495	Well #:	44
Well Status:	Plugged	Well Type:	Oil & Gas
Lease Name:	Taylor	Field Name:	Ventura
Area Name:	Any Area	GIS Source:	hud
Confidential Well:	N	Directionally Drilled:	Y
Spud Date:	Not Reported		

M40
NNW
1/2 - 1 Mile

OIL_GAS **CAOG14000222708**

API #:	0411121338	Well #:	664
Well Status:	Active	Well Type:	Waterflood
Lease Name:	Taylor	Field Name:	Ventura
Area Name:	Any Area	GIS Source:	Operator
Confidential Well:	N	Directionally Drilled:	Y
Spud Date:	Not Reported		

Map ID
Direction
Distance

Database EDR ID Number

I41
NNW
1/2 - 1 Mile

OIL_GAS **CAOG14000223155**

API #:	0411104612	Well #:	173
Well Status:	Plugged	Well Type:	Oil & Gas
Lease Name:	Taylor	Field Name:	Ventura
Area Name:	Any Area	GIS Source:	GPS
Confidential Well:	N	Directionally Drilled:	N
Spud Date:	03/21/1945		

N42
NNW
1/2 - 1 Mile

OIL_GAS **CAOG14000223344**

API #:	0411120537	Well #:	145-R
Well Status:	Plugged	Well Type:	Multi-Purpose
Lease Name:	Taylor	Field Name:	Ventura
Area Name:	Any Area	GIS Source:	Well Summary
Confidential Well:	N	Directionally Drilled:	Y
Spud Date:	09/12/1974		

N43
NNW
1/2 - 1 Mile

OIL_GAS **CAOG14000222103**

API #:	0411104869	Well #:	586
Well Status:	Plugged	Well Type:	Oil & Gas
Lease Name:	Taylor	Field Name:	Ventura
Area Name:	Any Area	GIS Source:	GPS
Confidential Well:	N	Directionally Drilled:	N
Spud Date:	Not Reported		

M44
NNW
1/2 - 1 Mile

OIL_GAS **CAOG14000222604**

API #:	0411105407	Well #:	605
Well Status:	Idle	Well Type:	Oil & Gas
Lease Name:	Taylor	Field Name:	Ventura
Area Name:	Any Area	GIS Source:	Operator
Confidential Well:	N	Directionally Drilled:	Y
Spud Date:	Not Reported		

Map ID
Direction
Distance

Database EDR ID Number

M45
NNW
1/2 - 1 Mile

OIL_GAS **CAOG14000221692**

API #:	0411122013	Well #:	790
Well Status:	Idle	Well Type:	Oil & Gas
Lease Name:	Taylor	Field Name:	Ventura
Area Name:	Any Area	GIS Source:	Operator
Confidential Well:	N	Directionally Drilled:	Y
Spud Date:	11/03/2009		

46
North
1/2 - 1 Mile

OIL_GAS **CAOG14000223027**

API #:	0411104484	Well #:	32
Well Status:	Active	Well Type:	Waterflood
Lease Name:	RBU Taylor	Field Name:	Ventura
Area Name:	Any Area	GIS Source:	GPS
Confidential Well:	N	Directionally Drilled:	N
Spud Date:	10/11/1928		

O47
NNW
1/2 - 1 Mile

OIL_GAS **CAOG14000223128**

API #:	0411104585	Well #:	145
Well Status:	Plugged	Well Type:	Injection
Lease Name:	Taylor	Field Name:	Ventura
Area Name:	Any Area	GIS Source:	hud
Confidential Well:	N	Directionally Drilled:	Y
Spud Date:	Not Reported		

L48
NNE
1/2 - 1 Mile

OIL_GAS **CAOG14000221735**

API #:	0411103887	Well #:	7
Well Status:	Plugged	Well Type:	Multi-Purpose
Lease Name:	RBU Orton	Field Name:	Ventura
Area Name:	Any Area	GIS Source:	Operator
Confidential Well:	N	Directionally Drilled:	N
Spud Date:	12/29/1927		

Map ID
Direction
Distance

Database EDR ID Number

N49
NNW **OIL_GAS** **CAOG14000222681**
1/2 - 1 Mile

API #:	0411121518	Well #:	715
Well Status:	Active	Well Type:	Waterflood
Lease Name:	Taylor	Field Name:	Ventura
Area Name:	Any Area	GIS Source:	Operator
Confidential Well:	N	Directionally Drilled:	Y
Spud Date:	07/19/1988		

M50
NNW **OIL_GAS** **CAOG14000221718**
1/2 - 1 Mile

API #:	0411102200	Well #:	284
Well Status:	Plugged	Well Type:	Injection
Lease Name:	Taylor	Field Name:	Ventura
Area Name:	Any Area	GIS Source:	hud
Confidential Well:	N	Directionally Drilled:	N
Spud Date:	Not Reported		

N51
NNW **OIL_GAS** **CAOG14000222594**
1/2 - 1 Mile

API #:	0411105397	Well #:	595
Well Status:	Plugged	Well Type:	Oil & Gas
Lease Name:	Taylor	Field Name:	Ventura
Area Name:	Any Area	GIS Source:	hud
Confidential Well:	N	Directionally Drilled:	N
Spud Date:	Not Reported		

L52
NNE **OIL_GAS** **CAOG14000221737**
1/2 - 1 Mile

API #:	0411103889	Well #:	9
Well Status:	Plugged	Well Type:	Oil & Gas
Lease Name:	RBU Orton	Field Name:	Ventura
Area Name:	Any Area	GIS Source:	GPS
Confidential Well:	N	Directionally Drilled:	N
Spud Date:	Not Reported		

Map ID
Direction
Distance

Database EDR ID Number

M53
NNW
1/2 - 1 Mile

OIL_GAS **CAOG14000222826**

API #:	0411104243	Well #:	178
Well Status:	Active	Well Type:	Waterflood
Lease Name:	Taylor	Field Name:	Ventura
Area Name:	Any Area	GIS Source:	Operator
Confidential Well:	N	Directionally Drilled:	N
Spud Date:	03/24/1944		

J54
NNE
1/2 - 1 Mile

OIL_GAS **CAOG14000221747**

API #:	0411103899	Well #:	4
Well Status:	Plugged	Well Type:	Oil & Gas
Lease Name:	RBU Willett	Field Name:	Ventura
Area Name:	Any Area	GIS Source:	hud
Confidential Well:	N	Directionally Drilled:	N
Spud Date:	Not Reported		

O55
NNW
1/2 - 1 Mile

OIL_GAS **CAOG14000221672**

API #:	0411121993	Well #:	770
Well Status:	Active	Well Type:	Waterflood
Lease Name:	Taylor	Field Name:	Ventura
Area Name:	Any Area	GIS Source:	Operator
Confidential Well:	N	Directionally Drilled:	Y
Spud Date:	08/13/2009		

N56
NNW
1/2 - 1 Mile

OIL_GAS **CAOG14000221634**

API #:	0411122043	Well #:	817
Well Status:	Active	Well Type:	Waterflood
Lease Name:	Taylor	Field Name:	Ventura
Area Name:	Any Area	GIS Source:	Well Summary
Confidential Well:	N	Directionally Drilled:	Y
Spud Date:	10/27/2010		

Map ID
Direction
Distance

Database EDR ID Number

L57
North
1/2 - 1 Mile

OIL_GAS **CAOG14000223364**

API #:	0411105498	Well #:	27
Well Status:	Plugged	Well Type:	Oil & Gas
Lease Name:	RBU Taylor	Field Name:	Ventura
Area Name:	Any Area	GIS Source:	hud
Confidential Well:	N	Directionally Drilled:	N
Spud Date:	Not Reported		

O58
NNW
1/2 - 1 Mile

OIL_GAS **CAOG14000222332**

API #:	0411105098	Well #:	233
Well Status:	Idle	Well Type:	Waterflood
Lease Name:	Taylor	Field Name:	Ventura
Area Name:	Any Area	GIS Source:	Well Summary
Confidential Well:	N	Directionally Drilled:	N
Spud Date:	03/02/1946		

N59
NNW
1/2 - 1 Mile

OIL_GAS **CAOG14000223124**

API #:	0411104581	Well #:	141
Well Status:	Active	Well Type:	Oil & Gas
Lease Name:	Taylor	Field Name:	Ventura
Area Name:	Any Area	GIS Source:	Operator
Confidential Well:	N	Directionally Drilled:	N
Spud Date:	Not Reported		

M60
NNW
1/2 - 1 Mile

OIL_GAS **CAOG14000222610**

API #:	0411105413	Well #:	612
Well Status:	Active	Well Type:	Oil & Gas
Lease Name:	Taylor	Field Name:	Ventura
Area Name:	Any Area	GIS Source:	Operator
Confidential Well:	N	Directionally Drilled:	Y
Spud Date:	Not Reported		

Map ID
Direction
Distance

Database EDR ID Number

N61
NNW
1/2 - 1 Mile

OIL_GAS **CAOG14000222582**

API #:	0411105385	Well #:	582
Well Status:	Idle	Well Type:	Oil & Gas
Lease Name:	Taylor	Field Name:	Ventura
Area Name:	Any Area	GIS Source:	Operator
Confidential Well:	N	Directionally Drilled:	Y
Spud Date:	Not Reported		

O62
NNW
1/2 - 1 Mile

OIL_GAS **CAOG14000221678**

API #:	0411121999	Well #:	769
Well Status:	Active	Well Type:	Waterflood
Lease Name:	Taylor	Field Name:	Ventura
Area Name:	Any Area	GIS Source:	Operator
Confidential Well:	N	Directionally Drilled:	Y
Spud Date:	10/08/2009		

63
NNW
1/2 - 1 Mile

OIL_GAS **CAOG14000221691**

API #:	0411122012	Well #:	789
Well Status:	Idle	Well Type:	Oil & Gas
Lease Name:	Taylor	Field Name:	Ventura
Area Name:	Any Area	GIS Source:	Operator
Confidential Well:	N	Directionally Drilled:	Y
Spud Date:	07/26/2009		

GEOCHECK® - PHYSICAL SETTING SOURCE MAP FINDINGS
RADON

AREA RADON INFORMATION

State Database: CA Radon

Radon Test Results

Zipcode	Num Tests	> 4 pCi/L
93001	69	8

Federal EPA Radon Zone for VENTURA County: 1

Note: Zone 1 indoor average level > 4 pCi/L.
: Zone 2 indoor average level >= 2 pCi/L and <= 4 pCi/L.
: Zone 3 indoor average level < 2 pCi/L.

Federal Area Radon Information for Zip Code: 93001

Number of sites tested: 4

Area	Average Activity	% <4 pCi/L	% 4-20 pCi/L	% >20 pCi/L
Living Area - 1st Floor	0.400 pCi/L	100%	0%	0%
Living Area - 2nd Floor	Not Reported	Not Reported	Not Reported	Not Reported
Basement	Not Reported	Not Reported	Not Reported	Not Reported

PHYSICAL SETTING SOURCE RECORDS SEARCHED

TOPOGRAPHIC INFORMATION

USGS 7.5' Digital Elevation Model (DEM)
Source: United States Geologic Survey
EDR acquired the USGS 7.5' Digital Elevation Model in 2002 and updated it in 2006. The 7.5 minute DEM corresponds to the USGS 1:24,000- and 1:25,000-scale topographic quadrangle maps. The DEM provides elevation data with consistent elevation units and projection.

Current USGS 7.5 Minute Topographic Map
Source: U.S. Geological Survey

HYDROLOGIC INFORMATION

Flood Zone Data: This data was obtained from the Federal Emergency Management Agency (FEMA). It depicts 100-year and 500-year flood zones as defined by FEMA. It includes the National Flood Hazard Layer (NFHL) which incorporates Flood Insurance Rate Map (FIRM) data and Q3 data from FEMA in areas not covered by NFHL.
Source: FEMA
Telephone: 877-336-2627
Date of Government Version: 2003, 2015

NWI: National Wetlands Inventory. This data, available in select counties across the country, was obtained by EDR in 2002, 2005, 2010 and 2015 from the U.S. Fish and Wildlife Service.

State Wetlands Data: Wetland Inventory
Source: Department of Fish and Wildlife
Telephone: 916-445-0411

HYDROGEOLOGIC INFORMATION

AQUIFLOW^{R} Information System
Source: EDR proprietary database of groundwater flow information
EDR has developed the AQUIFLOW Information System (AIS) to provide data on the general direction of groundwater flow at specific points. EDR has reviewed reports submitted to regulatory authorities at select sites and has extracted the date of the report, hydrogeologically determined groundwater flow direction and depth to water table information.

GEOLOGIC INFORMATION

Geologic Age and Rock Stratigraphic Unit
Source: P.G. Schruben, R.E. Arndt and W.J. Bawiec, Geology of the Conterminous U.S. at 1:2,500,000 Scale - A digital representation of the 1974 P.B. King and H.M. Beikman Map, USGS Digital Data Series DDS - 11 (1994).

STATSGO: State Soil Geographic Database
Source: Department of Agriculture, Natural Resources Conservation Service (NRCS)
The U.S. Department of Agriculture's (USDA) Natural Resources Conservation Service (NRCS) leads the national Conservation Soil Survey (NCSS) and is responsible for collecting, storing, maintaining and distributing soil survey information for privately owned lands in the United States. A soil map in a soil survey is a representation of soil patterns in a landscape. Soil maps for STATSGO are compiled by generalizing more detailed (SSURGO) soil survey maps.

SSURGO: Soil Survey Geographic Database
Source: Department of Agriculture, Natural Resources Conservation Service (NRCS)
Telephone: 800-672-5559
SSURGO is the most detailed level of mapping done by the Natural Resources Conservation Service, mapping scales generally range from 1:12,000 to 1:63,360. Field mapping methods using national standards are used to construct the soil maps in the Soil Survey Geographic (SSURGO) database. SSURGO digitizing duplicates the original soil survey maps. This level of mapping is designed for use by landowners, townships and county natural resource planning and management.

PHYSICAL SETTING SOURCE RECORDS SEARCHED

LOCAL / REGIONAL WATER AGENCY RECORDS

FEDERAL WATER WELLS

PWS: Public Water Systems
Source: EPA/Office of Drinking Water
Telephone: 202-564-3750
Public Water System data from the Federal Reporting Data System. A PWS is any water system which provides water to at least 25 people for at least 60 days annually. PWSs provide water from wells, rivers and other sources.

PWS ENF: Public Water Systems Violation and Enforcement Data
Source: EPA/Office of Drinking Water
Telephone: 202-564-3750
Violation and Enforcement data for Public Water Systems from the Safe Drinking Water Information System (SDWIS) after August 1995. Prior to August 1995, the data came from the Federal Reporting Data System (FRDS).

USGS Water Wells: USGS National Water Inventory System (NWIS)
This database contains descriptive information on sites where the USGS collects or has collected data on surface water and/or groundwater. The groundwater data includes information on wells, springs, and other sources of groundwater.

OTHER STATE DATABASE INFORMATION

Groundwater Ambient Monitoring & Assessment Program
State Water Resources Control Board
Telephone: 916-341-5577
The GAMA Program is Californias comprehensive groundwater quality monitoring program. GAMA collects data by testing the untreated, raw water in different types of wells for naturally-occurring and man-made chemicals. The GAMA data includes Domestic, Monitoring and Municipal well types from the following sources, Department of Water Resources, Department of Heath Services, EDF, Agricultural Lands, Lawrence Livermore National Laboratory, Department of Pesticide Regulation, United States Geological Survey, Groundwater Ambient Monitoring and Assessment Program and Local Groundwater Projects.

Water Well Database
Source: Department of Water Resources
Telephone: 916-651-9648

California Drinking Water Quality Database
Source: Department of Public Health
Telephone: 916-324-2319
The database includes all drinking water compliance and special studies monitoring for the state of California since 1984. It consists of over 3,200,000 individual analyses along with well and water system information.

California Oil and Gas Well Locations
Source: Dept of Conservation, Geologic Energy Management Division
Telephone: 916-323-1779
Oil and Gas well locations in the state.

California Earthquake Fault Lines
Source: California Division of Mines and Geology
The fault lines displayed on EDR's Topographic map are digitized quaternary fault lines prepared in 1975 by the United State Geological Survey. Additional information (also from 1975) regarding activity at specific fault lines comes from California's Preliminary Fault Activity Map prepared by the California Division of Mines and Geology.

RADON

State Database: CA Radon
Source: Department of Public Health
Telephone: 916-210-8558
Radon Database for California

PHYSICAL SETTING SOURCE RECORDS SEARCHED

Area Radon Information
Source: USGS
Telephone: 703-356-4020
The National Radon Database has been developed by the U.S. Environmental Protection Agency (USEPA) and is a compilation of the EPA/State Residential Radon Survey and the National Residential Radon Survey. The study covers the years 1986 - 1992. Where necessary data has been supplemented by information collected at private sources such as universities and research institutions.

EPA Radon Zones
Source: EPA
Telephone: 703-356-4020
Sections 307 & 309 of IRAA directed EPA to list and identify areas of U.S. with the potential for elevated indoor radon levels.

OTHER

Airport Landing Facilities: Private and public use landing facilities
Source: Federal Aviation Administration, 800-457-6656

Epicenters: World earthquake epicenters, Richter 5 or greater
Source: Department of Commerce, National Oceanic and Atmospheric Administration

California Earthquake Fault Lines: The fault lines displayed on EDR's Topographic map are digitized quaternary fault lines, prepared in 1975 by the United State Geological Survey. Additional information (also from 1975) regarding activity at specific fault lines comes from California's Preliminary Fault Activity Map prepared by the California Division of Mines and Geology.

STREET AND ADDRESS INFORMATION

Â© 2015 TomTom North America, Inc. All rights reserved. This material is proprietary and the subject of copyright protection and other intellectual property rights owned by or licensed to Tele Atlas North America, Inc. The use of this material is subject to the terms of a license agreement. You will be held liable for any unauthorized copying or disclosure of this material.

Ventura Compressor Station
1555 N. Olive Street
Ventura, CA 93001

Inquiry Number: 7210903.5
December 23, 2022

The EDR-City Directory Abstract

Environmental Data Resources Inc

6 Armstrong Road
Shelton, CT 06484
800.352.0050
www.edrnet.com

TABLE OF CONTENTS

SECTION

Executive Summary

Findings

City Directory Images

Thank you for your business.
Please contact EDR at 1-800-352-0050
with any questions or comments.

Disclaimer - Copyright and Trademark Notice

This Report contains certain information obtained from a variety of public and other sources reasonably available to Environmental Data Resources, Inc. It cannot be concluded from this Report that coverage information for the target and surrounding properties does not exist from other sources. **NO WARRANTY EXPRESSED OR IMPLIED, IS MADE WHATSOEVER IN CONNECTION WITH THIS REPORT. ENVIRONMENTAL DATA RESOURCES, INC. SPECIFICALLY DISCLAIMS THE MAKING OF ANY SUCH WARRANTIES, INCLUDING WITHOUT LIMITATION, MERCHANTABILITY OR FITNESS FOR A PARTICULAR USE OR PURPOSE. ALL RISK IS ASSUMED BY THE USER. IN NO EVENT SHALL ENVIRONMENTAL DATA RESOURCES, INC. BE LIABLE TO ANYONE, WHETHER ARISING OUT OF ERRORS OR OMISSIONS, NEGLIGENCE, ACCIDENT OR ANY OTHER CAUSE, FOR ANY LOSS OR DAMAGE, INCLUDING, WITHOUT LIMITATION, SPECIAL, INCIDENTAL, CONSEQUENTIAL, OR EXEMPLARY DAMAGES. ANY LIABILITY ON THE PART OF ENVIRONMENTAL DATA RESOURCES, INC. IS STRICTLY LIMITED TO A REFUND OF THE AMOUNT PAID FOR THIS REPORT.** Purchaser accepts this Report "AS IS". Any analyses, estimates, ratings, environmental risk levels or risk codes provided in this Report are provided for illustrative purposes only, and are not intended to provide, nor should they be interpreted as providing any facts regarding, or prediction orforecast of, any environmental risk for any property. Only a Phase I Environmental Site Assessment performed by an environmental professional can provide information regarding the environmental risk for any property. Additionally, the information provided in this Report is not to be construed as legal advice.

Copyright 2020 by Environmental Data Resources, Inc. All rights reserved. Reproduction in any media or format, in whole or in part, of any report or map of Environmental Data Resources, Inc. or its affiliates is prohibited without prior written permission.

EDR and its logos (including Sanborn and Sanborn Map) are trademarks of Environmental Data Resources, Inc. or its affiliates. All other trademarks used herein are the property of their respective owners.

EXECUTIVE SUMMARY

DESCRIPTION

Environmental Data Resources, Inc.'s (EDR) City Directory Abstract is a screening tool designed to assist environmental professionals in evaluating potential liability on a target property resulting from past activities. EDR's City Directory Abstract includes a search and abstract of available city directory data. For each address, the directory lists the name of the corresponding occupant at five year intervals.

Business directories including city, cross reference and telephone directories were reviewed, if available, at approximately five year intervals for the years spanning 1926 through 2017. This report compiles information gathered in this review by geocoding the latitude and longitude of properties identified and gathering information about properties within 660 feet of the target property.

A summary of the information obtained is provided in the text of this report.

RECORD SOURCES

EDR's Digital Archive combines historical directory listings from sources such as Cole Information and Dun & Bradstreet. These standard sources of property information complement and enhance each other to provide a more comprehensive report.

EDR is licensed to reproduce certain City Directory works by the copyright holders of those works. The purchaser of this EDR City Directory Report may include it in report(s) delivered to a customer. Reproduction of City Directories without permission of the publisher or licensed vendor may be a violation of copyright.

Data by
infoUSA®
Copyright©2008
All Rights Reserved

RESEARCH SUMMARY

The following research sources were consulted in the preparation of this report. An "X" indicates where information was identified in the source and provided in this report.

Year	Source	TP	Adjoining	Text Abstract	Source Image
2017	Cole Information Services	-	X	X	-
2014	Cole Information Services	-	X	X	-
2009	Cole Information Services	-	X	X	-
2004	Cole Information Services	-	X	X	-
2002	Haines & Company, Inc.	-	X	X	-
2000	Pacific Bell Telephone Co	-	-	-	-
1999	Cole Information Services	-	X	X	-
1996	Pacific Bell	-	X	X	-
1994	Cole Information Services	-	X	X	-
1993	GTE	-	X	X	-

EXECUTIVE SUMMARY

Year	Source	TP	Adjoining	Text Abstract	Source Image
1986	Pacific Bell	-	X	X	-
1985	Pacific Telephone Co	-	X	X	-
1980	Polk	-	X	X	-
1976	R. L. Polk & Co.	-	-	-	-
1975	General Telephone Company of California	-	X	X	-
	General Telephone Company of California	X	X	X	-
	Pacific Telephone Co	-	X	X	-
	Pacific Telephone Co	X	X	X	-
	Polk	-	X	X	-
	Polk	X	X	X	-
1971	B&G Publications	-	-	-	-
1970	General Telephone Company of California	-	X	X	-
	General Telephone Company of California	X	X	X	-
	R.L. Polk and Co	-	X	X	-
	R.L. Polk and Co	X	X	X	-
1968	B&G Publications	-	-	-	-
1965	Polk	-	X	X	-
1964	Pacific Telephone Co	-	X	X	-
1961	R. L. Polk & Co.	-	X	X	-
1957	R. L. Polk & Co.	-	X	X	-
1953	R. L. Polk & Co. of California	-	-	-	-
1949	Los Angeles Directory Co.	-	X	X	-
1940	Southern California	-	X	X	-
1930	Los Angeles Directory Co.	-	X	X	-
1926	Los Angeles Directory Co.	-	-	-	-

FINDINGS

TARGET PROPERTY INFORMATION

ADDRESS

1555 N. Olive Street
Ventura, CA 93001

FINDINGS DETAIL

Target Property research detail.

N OLIVE ST

1555 N OLIVE ST

Year	*Uses*	*Source*
1975	Southern California Gas Co Compressor Sta	Polk

OLIVE ST N

1555 OLIVE ST N

Year	*Uses*	*Source*
1970	Pacific Lighting Service & Sup Co Compressor Sta	R.L. Polk and Co

FINDINGS

ADJOINING PROPERTY DETAIL

The following Adjoining Property addresses were researched for this report. Detailed findings are provided for each address.

148 FORBES LN

0 148 FORBES LN

Year	Uses	Source
1964	Beason Donald	Pacific Telephone Co

1485 N OLIVE

0 1485 N OLIVE

Year	Uses	Source
1964	Goodge Kenneth	Pacific Telephone Co

FORBES LN

62 FORBES LN

Year	Uses	Source
2017	JUAREZ EFREN	Cole Information Services
2014	EFREN JUAREZ	Cole Information Services
2009	EFREN JUAREZ	Cole Information Services
2004	EFREN JUAREZ	Cole Information Services
2002	JUAREZEiren	Haines & Company, Inc.
	TORRES Ma Iha	Haines & Company, Inc.
1999	EFREN JUAREZ	Cole Information Services
1994	VRIZUELA, M	Cole Information Services
1993	Hew itt Kathy	GTE
	Hew itt Ken & Charlet	GTE
	Hew itt Kathy	GTE
1980	Antolik James L	Polk
1975	Antolik Jas	Pacific Telephone Co
	Antolik Jas	General Telephone Company of California
	Antolik James L	Polk
1970	Antolik James L	R.L. Polk and Co

FINDINGS

Year	Uses	Source
1970	Antolik Jas	General Telephone Company of California
1965	ANTONOLIC JAMES L	Polk
1964	Antollk Jas	Pacific Telephone Co
1961	Antonelis Jas AM	R. L. Polk & Co.
1957	Antonelis Jas AMl	R. L. Polk & Co.
1949	AReeves C M	Los Angeles Directory Co.

74 FORBES LN

Year	Uses	Source
1970	FORBES LA Contd	R.L. Polk and Co
	Vacant	R.L. Polk and Co
1965	VACANT	Polk
1961	Pheps Robt J m	R. L. Polk & Co.
1957	Stickley Wm E	R. L. Polk & Co.
1949	Renshaw G L	Los Angeles Directory Co.

80 FORBES LN

Year	Uses	Source
2017	STEVEN STALLINGS	Cole Information Services
2014	STEVEN STALLINGS	Cole Information Services
2009	STEVEN STALLINGS	Cole Information Services
2004	STEVEN STALLINGS	Cole Information Services
2002	0 STALLINGSSteven G	Haines & Company, Inc.
1999	STEVEN STALLINGS	Cole Information Services
1996	Stallings Steven G	Pacific Bell
	Stallings Steven G	Pacific Bell
1994	STALLINGS, STEVEN G	Cole Information Services
1986	Jones Shelly C @New bury Park	Pacific Bell
	Jones Shaw n	Pacific Bell
	Jones Shelley & Janet	Pacific Bell
1980	Rhoads Joanne M Mrs	Polk
1975	Rhoads Charles D	Polk
1970	Rhods C D	General Telephone Company of California
	Rhoads Karen	General Telephone Company of California

FINDINGS

Year	Uses	Source
1970	Rhoads Charles C	R.L. Polk and Co
1965	RHOADS CHARLES D	Polk
1964	Rhoads CD	Pacific Telephone Co
1961	Rhoads Chas D 4 M	R. L. Polk & Co.
1957	Rhoads Chas D AMl	R. L. Polk & Co.
1949	Renshaw L C	Los Angeles Directory Co.
	l Ol AWoodw ard H H trucking	Los Angeles Directory Co.
	Fraker R L	Los Angeles Directory Co.

101 FORBES LN

Year	Uses	Source
2017	GABRIEL IBARRARAN	Cole Information Services
2014	GABRIEL IBARRARAN	Cole Information Services
2004	OCCUPANT UNKNOWN	Cole Information Services
2002	FULKERSONThomas	Haines & Company, Inc.
	COOPER Fred	Haines & Company, Inc.
1999	OCCUPANT UNKNOWN	Cole Information Services
1994	FULKERSON, CREED	Cole Information Services
1993	Fulkerson Creed	GTE
	Fulkerson Creed	GTE
	Fulkerson Don & Laurel	GTE
1986	Fulkerson Creed	Pacific Bell
	Fulkerson D	Pacific Bell
1985	Fulkerson Creed	Pacific Telephone Co
1980	Fulkerson Creed	Polk
	Fulkerson Etta L Mrs	Polk
1975	Fulkerson Creed	Pacific Telephone Co
	Fulkerson Etta L Mrs	Polk
1970	Fulkerson Creed	R.L. Polk and Co
1965	FULKERSON CREED	Polk
1961	Haw orth Carie M Mrs M	R. L. Polk & Co.
1957	Haw orth Carie M Mrs 0 AMl	R. L. Polk & Co.

FINDINGS

104 FORBES LN

Year	Uses	Source
2017	JOSE LOPEZ	Cole Information Services
2014	JOSE LOPEZ	Cole Information Services
2009	JORGE ARROYO	Cole Information Services
2004	CRYSTALINA GARCIA	Cole Information Services
2002	DARATAHarold 00 l	Haines & Company, Inc.
1999	JORGE ARROYO	Cole Information Services
1986	Speers A R	Pacific Bell
1985	Speers A R	Pacific Telephone Co
1980	Hudson Clyde E	Polk
1975	Claypool Donald E	Polk
	Claypool Donald E	Pacific Telephone Co
	Claypool Donald E	General Telephone Company of California
1970	Caypool Donald E	General Telephone Company of California
	Claypool Donald E	R.L. Polk and Co
1965	CLAYPOOL DONALD E	Polk
1964	Claypool Donald E	Pacific Telephone Co
1961	Claypool Donald E 4 M	R. L. Polk & Co.
1957	Claypool Donald E 0 AMl	R. L. Polk & Co.
1949	AClaypool D E	Los Angeles Directory Co.

113 FORBES LN

Year	Uses	Source
1930	3 3 B 13row n Roy	Los Angeles Directory Co.
	Johnson Arth	Los Angeles Directory Co.

116 FORBES LN

Year	Uses	Source
2017	REBECCA DURAN	Cole Information Services
2014	ALEJANDRA GARCIA	Cole Information Services
2009	REBECCA GARCIA	Cole Information Services
2004	REBECCA GARCIA	Cole Information Services
1999	OCCUPANT UNKNOWN	Cole Information Services
	REBECCA GARCIA	Cole Information Services

FINDINGS

Year	Uses	Source
1980	Sellers Mary J Mrs	Polk
1975	Stolp Eliz R Mrs	Polk
	Sellers Ronald R	Polk
	Stoip Elizabeth P Mrs	Pacific Telephone Co
	Stolp Elizabeth P Mrs	General Telephone Company of California
1970	Stolp Elizabeth P Mrs	General Telephone Company of California
	/ Fields Ruby Mrs	R.L. Polk and Co
	Stolp Eliz P Mrs	R.L. Polk and Co
1965	STOLP ELIZ P MRS	Polk
1961	Stolp Eliz P Mrs m	R. L. Polk & Co.
1957	Anderson Rush W	R. L. Polk & Co.
	Stolp Eliz P Mrs AMl	R. L. Polk & Co.
1949	AHollingsw orth J K	Los Angeles Directory Co.

117 FORBES LN

Year	Uses	Source
2017	JOSE ARROYO	Cole Information Services
2014	FATIMA ISAAC	Cole Information Services
2009	JOSE ARROYO	Cole Information Services
2004	SANORINA ARROYO	Cole Information Services
2002	OARROYOSa	Haines & Company, Inc.
1999	JOSE ARROYO	Cole Information Services
1980	Vacant	Polk
1975	Martin Lew is P	Polk
	Vacant	Polk
	Martin Lew is P	Pacific Telephone Co
1970	2 Reed Art	R.L. Polk and Co
	Hale Ronald	R.L. Polk and Co
1965	WINGET DEWEY R	Polk
	RUTIA REMIDICS MRS	Polk
1961	Ford Donald J	R. L. Polk & Co.
	Hunnicutt Chas	R. L. Polk & Co.
1957	Stamps Bennie W	R. L. Polk & Co.

FINDINGS

Year	Uses	Source
1957	Ford Donald J	R. L. Polk & Co.
1949	Lingo Guy	Los Angeles Directory Co.

118 FORBES LN

Year	Uses	Source
2017	ALEJANDRO DURAN	Cole Information Services
2014	HUMBERTO DURAN	Cole Information Services
2009	OCCUPANT UNKNOWN	Cole Information Services
2004	HUMBERTO DURAN	Cole Information Services
2002	DURANHumherto	Haines & Company, Inc.

119 FORBES LN

Year	Uses	Source
1930	Mc Clung S L	Los Angeles Directory Co.
	Mc Olung D R	Los Angeles Directory Co.

126 FORBES LN

Year	Uses	Source
1930	Bliss Bonnie Mrs	Los Angeles Directory Co.

131 FORBES LN

Year	Uses	Source
2017	CURTIS HEBERT	Cole Information Services
2014	OCCUPANT UNKNOWN	Cole Information Services
2009	OCCUPANT UNKNOWN	Cole Information Services
2004	VERA WALLIS	Cole Information Services
2002	OWALLISVera	Haines & Company, Inc.
	OWALLISDan 805 653 7289 i	Haines & Company, Inc.
1996	Wallis Floyd A	Pacific Bell
1994	WALLIS, FLOYD A	Cole Information Services
1993	Wallis Floyd A	GTE
	W allis J	GTE
	Wallis How ard @Thousand Oaks	GTE
	Wallis Floyd A	GTE
1986	Wallis Joan	Pacific Bell

FINDINGS

Year	Uses	Source
1986	W allis J	Pacific Bell
	Wallis Floyd A	Pacific Bell
1985	Wallis Floyd A	Pacific Telephone Co
1980	Wallis Floyd A	Polk
	Wallis Floyd	Polk
1975	Wallis Floyd	Polk
	Wallis Floyd A	General Telephone Company of California
	Wallis Keith M	General Telephone Company of California
	Walis Floyd A	Pacific Telephone Co
1970	Ortega Lupe F	R.L. Polk and Co
1965	ORTEGA LUPE F a	Polk
1961	Ortega Lupe F 4 M	R. L. Polk & Co.
1957	Ortega Lupe F AMI	R. L. Polk & Co.
	Handel Elmer B	R. L. Polk & Co.
1949	Mannell R S	Los Angeles Directory Co.
1930	Smith H E	Los Angeles Directory Co.

132 FORBES LN

Year	Uses	Source
2017	RUBEN HERNANDEZ	Cole Information Services
2014	PALOMA ARROYO	Cole Information Services
2009	TERRENCE BRYSON	Cole Information Services
2004	KAREN HULING	Cole Information Services
2002	OCAMILO Jesus	Haines & Company, Inc.
1999	TERRENCE BRYSON	Cole Information Services
	OCCUPANT UNKNOWN	Cole Information Services
1986	Brow n Jimmy J	Pacific Bell
1985	Brow n Jimmy J	Pacific Telephone Co
1980	No Return	Polk
1975	Reynolds Carol	Polk
1970	Whitener Izora A Mrs	R.L. Polk and Co
1965	DONAHOO JESSE A MRS	Polk
1961	Vaula Nelson J	R. L. Polk & Co.

FINDINGS

Year	Uses	Source
1957	Johnston Orla E AMI	R. L. Polk & Co.
1949	AVenable J T	Los Angeles Directory Co.

134 FORBES LN

Year	Uses	Source
2014	OCCUPANT UNKNOWN	Cole Information Services
2009	OCCUPANT UNKNOWN	Cole Information Services
2004	OCCUPANT UNKNOWN	Cole Information Services
2002	XXXX	Haines & Company, Inc.
1994	LIPTON, DOUG	Cole Information Services
	BIEHL, JON N	Cole Information Services
1993	Biehle Dennis @Camarillo	GTE
	Biehl Jon N	GTE
	Lipton Doug	GTE
	Lipton Doug	GTE
	Biehl Jon N	GTE
1980	Vacant	Polk
1975	Cook Rick	Polk
1970	Me E LHA E YW W trkng& crane serv	General Telephone Company of California
	Me Elhany W W	R.L. Polk and Co
	Mc Elhany Crane Serv	R.L. Polk and Co
1965	ANDERSON MARGARETTA	Polk
1964	Anderson Margaretta	Pacific Telephone Co
1961	Myers Jerry K	R. L. Polk & Co.
1957	Gray Gayle D	R. L. Polk & Co.
1949	AErickson Wm	Los Angeles Directory Co.

137 FORBES LN

Year	Uses	Source
1930	Foss & Claypool bldg contrs	Los Angeles Directory Co.
	Foss W C	Los Angeles Directory Co.

FINDINGS

144 FORBES LN

Year	Uses	Source
1930	Guder Albt	Los Angeles Directory Co.

146 FORBES LN

Year	Uses	Source
2014	JORGE LOPEZ	Cole Information Services
2009	RACHEL LOPEZ	Cole Information Services
2004	MARY MUNOZ	Cole Information Services
2002	OCRANDALL Glen	Haines & Company, Inc.
	VILLA R	Haines & Company, Inc.
1999	RACHEL LOPEZ	Cole Information Services
1993	Mc Millan Rebecca	GTE
	Mc Millan Rebecca	GTE
1985	Trice M	Pacific Telephone Co
1980	Stephenson Zin	Polk
	Stevenson Zina	Polk
1975	Stephenson Zino	Polk
	Stevenson Zina	General Telephone Company of California
	Stevenson Zina	Pacific Telephone Co
1970	No Return	R.L. Polk and Co
1965	WILSON BARBARA	Polk
1961	Stamps Benj W 4 M	R. L. Polk & Co.
1957	Parker Kenneth H	R. L. Polk & Co.
1949	ARamonette L P	Los Angeles Directory Co.

147 FORBES LN

Year	Uses	Source
2017	KELLY ADAMS	Cole Information Services
2014	TERRI CRANDELL	Cole Information Services
2002	OWAINMAN Pat Icia	Haines & Company, Inc.
1980	Beutler Dan	Polk
	Beutler E J	Polk
	Lassen Michael	Polk
1975	Wallis T L	Polk

FINDINGS

Year	Uses	Source
1970	Stewart James R	R.L. Polk and Co
	Stewart J R	General Telephone Company of California
1965	PLEDGER JOSEPHINE S MRS	Polk
1964	Pledger Josephine Mrs	Pacific Telephone Co
1961	Pledger Josephine S Mrs 4 M	R. L. Polk & Co.
1957	Pledger Josephine S Mrs	R. L. Polk & Co.
1949	APledger Josephine S	Los Angeles Directory Co.
	Boyd Clyde jr	Los Angeles Directory Co.

148 FORBES LN

Year	Uses	Source
2017	MARTHA MENDOZA	Cole Information Services
2014	MARTHA MENDOZA	Cole Information Services
2009	MARTHA MENDOZA	Cole Information Services
2004	MARTHA MENDOZA	Cole Information Services
1999	MARTHA MENDOZA	Cole Information Services
1986	Dean Gary	Pacific Bell
1985	Dean Gary	Pacific Telephone Co
1980	Hummell Rodger	Polk
1975	Yazio Raymond	Polk
1970	Murphy Howard M	R.L. Polk and Co
	Murphy Howard	General Telephone Company of California
1965	BEASON DONALD	Polk
1961	Beason Donald 4 M	R. L. Polk & Co.
1957	Telboy Robt G AMI	R. L. Polk & Co.
1949	Combs Boyce	Los Angeles Directory Co.

149 FORBES LN

Year	Uses	Source
1940	Woolsey C D r Gin Ellen dr	Southern California
	Woodward H Rubbish Hauling	Southern California
1930	Vacant	Los Angeles Directory Co.

FINDINGS

150 FORBES LN

Year	Uses	Source
1940	Inman Vera r	Southern California
1930	Cole R L	Los Angeles Directory Co.

151 FORBES LN

Year	Uses	Source
2004	OCCUPANT UNKNOWN	Cole Information Services
1999	OCCUPANT UNKNOWN	Cole Information Services
1993	Perez Zeke	GTE
	Perez Zeke	GTE
1980	Angel Fourbies	Polk
1975	Corcoran Robt	Polk
1970	Shelton Thea M B Mrs	R.L. Polk and Co
	Shelton Henry	General Telephone Company of California
1965	SHELTON HENRY R	Polk
1961	Shelton Henry R 4 M	R. L. Polk & Co.
1957	Shelton Henry R AMI	R. L. Polk & Co.
1949	Shelton H R	Los Angeles Directory Co.
1930	Smestead C E	Los Angeles Directory Co.

155 FORBES LN

Year	Uses	Source
1930	Marich Geo	Los Angeles Directory Co.

156 FORBES LN

Year	Uses	Source
1949	Aikmaan J C	Los Angeles Directory Co.
1930	Fleming Chas	Los Angeles Directory Co.

157 FORBES LN

Year	Uses	Source
2017	NICOLE LUNA	Cole Information Services
2014	OCCUPANT UNKNOWN	Cole Information Services
2009	OCCUPANT UNKNOWN	Cole Information Services
2002	DONAT 0 ANPa U I	Haines & Company, Inc.

FINDINGS

Year	Uses	Source
1980	No Return	Polk
1975	Chase Lura	General Telephone Company of California
	CHAS E ME TALS S E RVICE IN C Los Angeles From The Follow ing Exchanges Only Oxnard Ventura No Charge Ask Opr For	General Telephone Company of California
	Chase Lura	Pacific Telephone Co
	Chase Lura F Mrs	Polk
1970	Donathan Paul E	R.L. Polk and Co
1965	DONATHAN PAUL E	Polk
1964	Donathan Paul	Pacific Telephone Co
1961	Under Constn	R. L. Polk & Co.

158 FORBES LN

Year	Uses	Source
2017	JOSE VARGAS	Cole Information Services
2014	OCCUPANT UNKNOWN	Cole Information Services
2004	OCCUPANT UNKNOWN	Cole Information Services
2002	GONZALEZCa 405s	Haines & Company, Inc.
1980	Shaffner Geo H	Polk
	Shaffner Geo H Sr	Polk
1975	Shaffner Geo H Sr	General Telephone Company of California
	Shaffner Geo H	Polk
1970	Shaffner Geo H	R.L. Polk and Co
	Shaffner Geo H Sr	General Telephone Company of California
1965	SHAFFNER GEO H S	Polk
1964	Shaffner Geo H Sr	Pacific Telephone Co
1957	Shaffner Geo H 0 AMl	R. L. Polk & Co.
1949	Shaffner G H	Los Angeles Directory Co.
1940	Mc Intosh A L r	Southern California
1930	Sw eet H V excavating e 1ontr	Los Angeles Directory Co.

161 FORBES LN

Year	Uses	Source
2017	LUIS VALERIO	Cole Information Services

FINDINGS

Year	Uses	Source
2014	PHILOMENA SIMONELLA	Cole Information Services
2009	PHILOMENA SIMENELLA	Cole Information Services
1999	PHILOMENA SIMENELLA	Cole Information Services
1980	Marshall Mary Belle D	Polk
1975	Donothan Paul	Polk
1970	Vacant	R.L. Polk and Co
1965	VACANT	Polk
1964	Olivarez Esther	Pacific Telephone Co
1961	Donathan Paul E m	R. L. Polk & Co.
1957	Donathan Paul E AMI	R. L. Polk & Co.
1949	Carter Clara Mrs	Los Angeles Directory Co.
1930	Vacant	Los Angeles Directory Co.

162 FORBES LN

Year	Uses	Source
1930	Smith Buddy	Los Angeles Directory Co.

163 FORBES LN

Year	Uses	Source
1930	Vacant	Los Angeles Directory Co.

164 FORBES LN

Year	Uses	Source
1930	Copen 0 W	Los Angeles Directory Co.

165 FORBES LN

Year	Uses	Source
1930	Haw s A P	Los Angeles Directory Co.

167 FORBES LN

Year	Uses	Source
1930	Claypool D E	Los Angeles Directory Co.

169 FORBES LN

Year	Uses	Source
1940	La Bare N r	Southern California

FINDINGS

Year	Uses	Source
1930	Davis Omnar	Los Angeles Directory Co.

173 FORBES LN

Year	Uses	Source
2017	TOMAS GAETA	Cole Information Services
2014	TOMAS GAETA	Cole Information Services
2009	AMANDA GAETA	Cole Information Services
2004	MARGARET GAETA	Cole Information Services
2002	GAELAMargaret	Haines & Company, Inc.
1999	OCCUPANT UNKNOWN	Cole Information Services
	AMANDA GAETA	Cole Information Services
1980	Bibines Albert	Polk
1975	Maidern Wm	Polk
	Hudefson Connie	Pacific Telephone Co
	Hudelson Connie	General Telephone Company of California
1970	Gamslby Charles	R.L. Polk and Co
1965	NO RETURN	Polk
1964	Stinnett Walter	Pacific Telephone Co
1961	Stinnett Walter A m	R. L. Polk & Co.
1957	Villa A T AMl	R. L. Polk & Co.
1949	ACropper G T	Los Angeles Directory Co.

174 FORBES LN

Year	Uses	Source
1930	Lew is D WV	Los Angeles Directory Co.

175 FORBES LN

Year	Uses	Source
1949	Mc Mullen G E	Los Angeles Directory Co.

176 FORBES LN

Year	Uses	Source
2017	LINDA DRYER	Cole Information Services
2014	LINDA DRYER	Cole Information Services
2009	LINDA DRYER	Cole Information Services

FINDINGS

Year	Uses	Source
2004	LINDA DRYER	Cole Information Services
2002	0 BEUTLERJeanne DRYER Lnda K	Haines & Company, Inc.
1999	LINDA DRYER	Cole Information Services
1980	Barrow Wanda	Polk
1975	No Return	Polk
1970	Navarro Alex	R.L. Polk and Co
	Nabarro Alex	General Telephone Company of California
1965	BRINKLEY NASH M	Polk
1961	Brinkley Saml L m	R. L. Polk & Co.
1957	Brinkley Sami L 0 AMI	R. L. Polk & Co.
1949	ABrinkley S L	Los Angeles Directory Co.
1930	Zimer F V	Los Angeles Directory Co.
	Olive intersects	Los Angeles Directory Co.

186 FORBES LN

Year	Uses	Source
2009	MARIBEL CARRILLO	Cole Information Services
2004	CANDICE SALAZAR	Cole Information Services
2002	XXXX	Haines & Company, Inc.
1999	OCCUPANT UNKNOWN	Cole Information Services
1980	Vacant	Polk
1975	Stephens Madora	General Telephone Company of California
	Stephens Madora	Pacific Telephone Co
	Dodd Joe	Polk
1970	Myers Bethaline E	General Telephone Company of California
	No Return	R.L. Polk and Co
1965	SMITH FRANKIE V MRS	Polk
1961	Hollis Thelma Mrs 40 M	R. L. Polk & Co.
1957	Timnms Donald G AMI	R. L. Polk & Co.
1949	AKing D B	Los Angeles Directory Co.

187 FORBES LN

Year	Uses	Source
2017	STEPHANIE MIRANDA	Cole Information Services

FINDINGS

Year	Uses	Source
2014	OCCUPANT UNKNOWN	Cole Information Services
2009	ELEAZAR NAVA	Cole Information Services
2004	GENARO BLANCAS	Cole Information Services
2002	MATEOEduardo	Haines & Company, Inc.
	PADILLA Mara	Haines & Company, Inc.
1999	ELEAZAR NAVA	Cole Information Services
1986	KE MIK AUTO S CRUBBE R Thousand Oaks	Pacific Bell
	Kemick John	Pacific Bell
1985	Kemick John	Pacific Telephone Co
1980	Cook Tim	Polk
1975	Upton Mildred H Mrs	Polk
1970	Upton Mildred H Mrs	R.L. Polk and Co
	Upton Mildred	General Telephone Company of California
1965	HORVATH STEPN J	Polk
1964	Horvath Stephen J	Pacific Telephone Co
1961	Horvath Steph J 4 M	R. L. Polk & Co.
1957	Horvath Steph J AM!	R. L. Polk & Co.

N 62 FORBES LN

1 N 62 FORBES LN

Year	Uses	Source
1993	Vrizuela Mrce	GTE
	Vrizuela Mrce	GTE

N OL IVE

1689 N OL IVE

Year	Uses	Source
1975	Supply & Transportation	Pacific Telephone Co
	PHILLIPS PETROLEUM COMPANY Production Div	Pacific Telephone Co

FINDINGS

N OLIVE

1291 N OLIVE

Year	*Uses*	*Source*
1964	VENTURA SURF SHOP	Pacific Telephone Co

1724 N OLIVE

Year	*Uses*	*Source*
1964	THERMO INDUSTRIES IC	Pacific Telephone Co

N OLIVE ST

1291 N OLIVE ST

Year	*Uses*	*Source*
2017	RON WILLIAMS AUTOMOTIVE MACHINE SHOP	Cole Information Services
2014	RON WILLIAMS AUTOMOTIVE MACHINE SHOP	Cole Information Services
2009	RON WILLIAMS AUTOMOTIVE MACHINE SHOP	Cole Information Services
2004	KIMBERLY HARRIS	Cole Information Services
1999	RON WILLIAMS AUTOMOTIVE MACHINE SHOP	Cole Information Services
1994	RON WILLIAMS AUTO MACHINE SHOP	Cole Information Services
1993	Ron Williams Automotive Machine Shop	GTE
	Williams Ron Automotive Machine Shop	GTE
	Ron Williams Automotive Machine Shop	GTE
	Williams Ron Automotive Machine Shop	GTE
1986	RON W IIAMS AUTOMOTIVE MACHIN E S HOP	Pacific Bell
	MOA CHIN E S HOP	Pacific Bell
1985	RON WBLLIAMS AUTOMOTIVE MACHINE SHOP	Pacific Telephone Co
	WILLIAMS RON AUTOMOTIVE MACHINE SHOP	Pacific Telephone Co
1980	RON WILLIAMS AUTOMOTIVE MACHINE SHOP	Polk
	WILLIAMS RON AUTOMOTIVE MACHINE SHOP	Polk

FINDINGS

Year	Uses	Source
1975	RON W ILLIAMS AUTOMOTIVE MACHIN E S HOP	General Telephone Company of California
	MAHIN E S HOP	General Telephone Company of California
	RON WILLIAMS AUTOMOTIVE MACHINE SHOP	Pacific Telephone Co
	Automotive Machine Shop	Polk
1970	RON W ILLIAMS AUTOMOTIVE MACHIN E S HOP	General Telephone Company of California
	W ILLIAMS RON AUTOMOTIVE MACH S HOP	General Telephone Company of California
1965	AUTOMOTIVE MACHINE SHOP	Polk
1961	Rubottom Wm L Co cabt mkrs	R. L. Polk & Co.
	AMIS 6943	R. L. Polk & Co.

1293 N OLIVE ST

Year	Uses	Source
2017	DENNIS WILLIAMS	Cole Information Services
2014	DENNIS WILLIAMS	Cole Information Services
2009	KIMBERLY WILLIAMS	Cole Information Services
2004	ROBERT WILLIAMS	Cole Information Services
1999	KIMBERLY WILLIAMS	Cole Information Services
1994	WILLIAMS, ROBERT L SR	Cole Information Services
1993	Williams R L Sr	GTE
	Williams R L Sr	GTE
1986	Williams R LI Sr	Pacific Bell
1985	Williams R L Sr	Pacific Telephone Co
1980	Williams R L Sr	Polk
1975	Williams R L Sr	General Telephone Company of California
	Williams R L	Polk
1965	MESSERSMITH ROGER	Polk
1961	Herrmann Fred B 4 M	R. L. Polk & Co.

1313 N OLIVE ST

Year	Uses	Source
1965	VACANT	Polk
1961	Reese Sls oil w ell sups	R. L. Polk & Co.

FINDINGS

1345 N OLIVE ST

Year	Uses	Source
1975	Vacant	Polk
	Rear Vacant	Polk
1965	VACANT	Polk
1964	Meadow s Ruby	Pacific Telephone Co
1961	Kings Palette Yd King John C 4 A	R. L. Polk & Co.

1349 N OLIVE ST

Year	Uses	Source
2017	RICON IRONWORKS	Cole Information Services
	TRI VALLEY DRILLING SERVICE	Cole Information Services
2014	RICON IRONWORKS	Cole Information Services
	TRI VALLEY DRILLING SERVICE INC	Cole Information Services
2009	TRI VALLEY DRILLING SERVICE INC	Cole Information Services
2004	SETEMKIA FALLINGTREE	Cole Information Services
1994	VEN INDSTRL SPLY CO	Cole Information Services
1993	Ventura Industrial Supply Co	GTE
	Ventura Industrial Supply Co	GTE
1986	Wiey Trudle @Thousand Oaks	Pacific Bell
	Wiley Scott & Caryn	Pacific Bell
	W ey S @New bury Park @ P	Pacific Bell
	Wiley Roy	Pacific Bell
1985	Wiley Roy	Pacific Telephone Co
	Wiley Engineering	Pacific Telephone Co
1980	Wiley Roy	Polk
	Omega Cartoning Systems	Polk
1975	Terry Auto & Truck Dismantlers	Pacific Telephone Co
	Terry Auto & Truck Dismantlers	General Telephone Company of California

1360 N OLIVE ST

Year	Uses	Source
2017	WESTCO INTERNATIONAL CONSULTING	Cole Information Services
2014	WESTCO INTERNATIONAL CONSULTING	Cole Information Services
2009	WESTCO MANUFACTURING LLC	Cole Information Services

FINDINGS

Year	Uses	Source
1986	Taurus Venture	Pacific Bell

1368 N OLIVE ST

Year	Uses	Source
2014	SOLSTICE SOAP WORKS	Cole Information Services
2009	THE MOVING CONNECTION INC	Cole Information Services
2004	OCCUPANT UNKNOWN	Cole Information Services
1985	HUBB STEEL FABRICATING CO INC	Pacific Telephone Co
1980	HUBB STEEL FABRICATING	Polk
1975	Hubb Steel Fabricating Corp	Polk
	HUBB S TE E L FABRICATIN G	General Telephone Company of California
1970	HUBB S TE E L FABRICATIN G	General Telephone Company of California
1965	COAST COATING CO SAND BLASTING CONTRS	Polk
1964	COAST COATING CO	Pacific Telephone Co
1957	Oilfield Maintenance Co Ine oil w ell servicing AMI	R. L. Polk & Co.

1375 N OLIVE ST

Year	Uses	Source
2017	T & T TRUCK & CRANE SERVICE	Cole Information Services
	T & T TRUCK & CRANE	Cole Information Services
2014	T & T TRUCK & CRANE SERVICE	Cole Information Services
	T&T TRUCK & CRANE SERVICE	Cole Information Services
2009	T & T TRUCK & CRANE SERVICES	Cole Information Services
	KINKOS	Cole Information Services
	OFFSHORE CRANE & SERVICE CO	Cole Information Services
	T & T TRUCK AND	Cole Information Services
1999	T & T TRUCK & CRANE SERVICE	Cole Information Services
	T & T TRUCK & CRANE SERVICE	Cole Information Services
	OFFSHORE CRANE & SERVICE COMPANY	Cole Information Services
1994	OFFSHORE CRN&SRV CO	Cole Information Services
1993	Applied Silicone Corp	GTE
	Offshore Crane & Service Co	GTE
	Offshore Crane & Service Co Main Ofc	GTE

FINDINGS

Year	Uses	Source
1993	Offshore Crane & Service Company	GTE
	Applied Silicone Corp	GTE
	Offshore Crane & Service Co Main Ofc	GTE
	Offshore Crane & Service Co	GTE
	Offshore Crane & Service Company	GTE
1975	Vetco Offshore Industries Eng Dept	Polk
1965	SOUTHERN COUNTIES GAS CO CONSTRUCTION DEPT	Polk
	SOUTHERN COUNTIES GAS CO CUSTOMERS QEPT	Polk
	SOUTHERN COUNTIES GAS CO WHSE WHSE	Polk
1961	Sou Counties Gas Co w hse A 4 M	R. L. Polk & Co.

1405 N OLIVE ST

Year	Uses	Source
1940	Shaffer Geo W r	Southern California
	Shaffer Tool Works N Ventura av	Southern California

1438 N OLIVE ST

Year	Uses	Source
2002	LEMARI	Haines & Company, Inc.

1440 N OLIVE ST

Year	Uses	Source
2017	ADVANTAGE TELECOM	Cole Information Services
2014	BOYS & GIRLS CLUBS OF AMERICA	Cole Information Services
2009	ROBERT ADDISON CENTER	Cole Information Services
2004	OCCUPANT UNKNOWN	Cole Information Services
1999	BOYS & GIRLS CLUB OF VENTURA	Cole Information Services
1994	BOYS&GIRLS CLUB	Cole Information Services
	BOYS & GIRLS CLUB OF VENTURA	Cole Information Services
1993	Boys & Girls Clubs Of Inland Empire	GTE
	Boys & Girls Club Of Ventura	GTE
	Boys & Girls Club Of Ventura	GTE
1986	Boys & Girls Club Of Ventura	Pacific Bell

FINDINGS

Year	Uses	Source
1980	Boys Club Of Ventura Inc	Polk
1975	Boys Club Of Ventura Inc	General Telephone Company of California
	Boys Club Of Ventur	Polk
1970	Boys Club of Ventura Inc	General Telephone Company of California

1455 N OLIVE ST

Year	Uses	Source
1965	NEILSON GERHARD W	Polk
1961	Neilson Gerhard W AM 13 1 R	R. L. Polk & Co.

1485 N OLIVE ST

Year	Uses	Source
1965	GOODGE KENNETH	Polk
1961	Goodge Kenneth 4 M	R. L. Polk & Co.

1515 N OLIVE ST

Year	Uses	Source
1961	Vacant	R. L. Polk & Co.

1517 N OLIVE ST

Year	Uses	Source
1965	SOUTHERN COUNTIES GAS CO COMPRESSOR STATION	Polk
1961	Sou Counties Gas Co compressor sta 4 M	R. L. Polk & Co.

1675 N OLIVE ST

Year	Uses	Source
2017	VENANCIO PEREZ	Cole Information Services
2014	VENANCIO PEREZ	Cole Information Services
2009	FELICITAS HERNANDEZ	Cole Information Services
1999	FELICITAS HERNANDEZ	Cole Information Services
1994	HERNANDEZ, PABLO	Cole Information Services
1993	Hernandez Pablo	GTE
	Hernandez Pablo	GTE
1986	Hernandez Pablo	Pacific Bell
	Flares Rosaura	Pacific Bell

Year	Uses	Source
1985	Hernandez Pablo	Pacific Telephone Co
1980	Hernandez Pablo	Polk
1975	Hernandez Pablo	Pacific Telephone Co
	Hernandez Pablo	General Telephone Company of California
	Lindemann Michi	Polk

1680 N OLIVE ST

Year	Uses	Source
2017	MCT TRAILERS	Cole Information Services
2014	MCT TRAILERS	Cole Information Services
2009	MCT TRAILERS	Cole Information Services
	BIG TS MECHANICAL REPAIRS INC	Cole Information Services
2004	OCCUPANT UNKNOWN	Cole Information Services
1999	BIG TS MECHANICAL REPAIRS I	Cole Information Services
	BIG TS MECHANICAL REPAIRS INCORPORATED	Cole Information Services
	BIG TS MECHANICAL REPAIRS I	Cole Information Services
1994	BIG TS MECHANICAL REPAIRS INC	Cole Information Services
1993	Big Ts Mechanical Repairs Inc	GTE
	From Saticoy Telephones Call	GTE
	Big Ts Mechanical Repairs Inc	GTE
	Big Ts Mechanical Repairs Inc	GTE
	Big Ts Inc	GTE
	Big Ts Mechanical Repairs Inc	GTE
	Big Ts Inc	GTE
1986	From Saticoy Telephones Call	Pacific Bell
1985	Big Ts Mechanical Repairs Inc	Pacific Telephone Co

1689 N OLIVE ST

Year	Uses	Source
2017	WESTERN WIRELINE INC	Cole Information Services
2014	MOPAC	Cole Information Services
	WESTERN WIRELINE INC	Cole Information Services
	M OPAC	Cole Information Services

FINDINGS

Year	Uses	Source
2004	TRS WIRELINE	Cole Information Services
	DIAMOND RESOURCES INC	Cole Information Services
	HELMERICH & PAYNE DRILLING	Cole Information Services
	WESTERN WIRELINE INC	Cole Information Services
1994	HELMERICH&PAYNE CO	Cole Information Services
	HELMERICH & PAYNE INTL CO	Cole Information Services
	MO PAC	Cole Information Services
1993	Mo Pac	GTE
	Helmertch & Payne Internatl Drilling Co	GTE
	Cal Pacific Drilling	GTE
	Mo Pac	GTE
	Helmertch & Payne Internatl Drilling Co	GTE
	Cal Pacific Drilling	GTE
1975	Phillips Petroleum Co gas & oil w hol	Polk
	I Supply & Transportation	General Telephone Company of California
1965	UTILITY REFINING CO OIL	Polk
	SEASIDE OIL CO OIL D 1 STR	Polk
1964	UTILITY REFINING CO	Pacific Telephone Co
	Ventura Refinery	Pacific Telephone Co
1961	Mac Cuish & Stoddard oil dir	R. L. Polk & Co.

1715 N OLIVE ST

Year	Uses	Source
2009	MOLLER MACHINING LLC	Cole Information Services

1724 N OLIVE ST

Year	Uses	Source
1999	WESTERN TRANSPORT & RIGGING SERVICE	Cole Information Services
1994	WESTERN TRANSPORT & RIGGING	Cole Information Services
1993	Western Transport & Rigging Service	GTE
	Western Transport & Rigging Service	GTE
1975	Vacant	Polk
1970	THERMO It DUS TRIE S IN C	General Telephone Company of California

Year	Uses	Source
1965	BUENA STUCCO DIV THERMO INDUSTRIES INC ROOFING CONTR	Polk
	THERMO ROOF DIV THERMO INDUSTRIES INC	Polk
	THERMO INDUSTRIES INC ROOFING CONTRS	Polk

1735 N OLIVE ST

Year	Uses	Source
2017	INDUSTRIAL J V	Cole Information Services
2014	WILSON	Cole Information Services
	INDUSTRIAL J V	Cole Information Services
2009	COORDINATED EQUIPMENT CO	Cole Information Services
	COORDINATED WIRE ROPE OF VENTURA INC	Cole Information Services
2004	SILPAK INC	Cole Information Services
	RHODIA SILICONES INC	Cole Information Services
1999	NATIONAL OILWELL	Cole Information Services
1993	National Oilwell Wellhead	GTE
	National Oilwell Production Systems	GTE
	National Oilwell Supply	GTE
	National Pacific Mortgage Corporation	GTE
	National Oilwell Wellhead	GTE
	National Organization For Women P O Box	GTE
	National Oilwell Production Systems	GTE
	National Oilwell Supply	GTE
	National Organization For Women	GTE

N OLIVE VON 643 497

1349 N OLIVE VON 643 497

Year	Uses	Source
1986	Wiley Engilnaeering	Pacific Bell

FINDINGS

OLIVE N

1284 OLIVE N

Year	Uses	Source
2002	00112	Haines & Company, Inc.

1291 OLIVE N

Year	Uses	Source
2002	RON WILLIAMS	Haines & Company, Inc.
	AUTOMTV MACH SH	Haines & Company, Inc.
	BURNSG	Haines & Company, Inc.
1996	AUTOMOTIVE MACHINE SHOP	Pacific Bell
	RON WILLIAMS	Pacific Bell

1293 OLIVE N

Year	Uses	Source
2002	WILLIAMSRLSr 805 643 56 T	Haines & Company, Inc.
1996	Williams R L Sr	Pacific Bell
1949	ADupuy C C	Los Angeles Directory Co.

1314 OLIVE N

Year	Uses	Source
1949	ARansom Salvage Co	Los Angeles Directory Co.

1345 OLIVE N

Year	Uses	Source
2002	8 ERLINJerry	Haines & Company, Inc.

1349 OLIVE N

Year	Uses	Source
2002	TRI VALLEY OD	Haines & Company, Inc.
	SERV INC	Haines & Company, Inc.
1996	VENTURA INDUSTRIAL SUPPLY CO	Pacific Bell

1360 OLIVE N

Year	Uses	Source
2002	RPERSKY Mchael	Haines & Company, Inc.

FINDINGS

1368 OLIVE N

Year	Uses	Source
2002	XXXX	Haines & Company, Inc.
1996	GUNN VAN LINES	Pacific Bell

1375 OLIVE N

Year	Uses	Source
2002	T&TTRUCK&CRANE SERVICE r T&TTRUCKA	Haines & Company, Inc.
	SERVICE	Haines & Company, Inc.
1996	OFFSHORE CRANE & SERVICE CO	Pacific Bell
	OFFSHORE CRANE & SERVICE COMPANY	Pacific Bell

1405 OLIVE N

Year	Uses	Source
1930	Robinson I B	Los Angeles Directory Co.

1440 OLIVE N

Year	Uses	Source
2002	VENTURA	Haines & Company, Inc.
	BOYSGll RLSCLEBOF	Haines & Company, Inc.
1996	BOYS & GIRLS CLUB OF VENTURA	Pacific Bell

1455 OLIVE N

Year	Uses	Source
1949	AWright F B	Los Angeles Directory Co.

1485 OLIVE N

Year	Uses	Source
1949	AKeens G H	Los Angeles Directory Co.

1515 OLIVE N

Year	Uses	Source
1949	a Wallace T C	Los Angeles Directory Co.

1585 OLIVE N

Year	Uses	Source
2002	X 0 XX	Haines & Company, Inc.

FINDINGS

1675 OLIVE N

Year	Uses	Source
2002	HERNANDEZ F CO	Haines & Company, Inc.

1680 OLIVE N

Year	Uses	Source
1996	BIG TS MECHANICAL REPAIRSINC	Pacific Bell
	BIG TS MECHANICAL REPAIRS INC	Pacific Bell

1689 OLIVE N

Year	Uses	Source
1996	A MO PAC	Pacific Bell

1715 OLIVE N

Year	Uses	Source
2002	XXXX	Haines & Company, Inc.
1996	NATIONAL OILWELL	Pacific Bell

1724 OLIVE N

Year	Uses	Source
2002	FREDRIKSENTor Sen	Haines & Company, Inc.
1996	WESTERN TRANSPORT & RIGGING SERVICE	Pacific Bell

1735 OLIVE N

Year	Uses	Source
2002	GLOBAL SUCONE	Haines & Company, Inc.

OLIVE ST

1293 OLIVE ST

Year	Uses	Source
1957	Wilkins Anna Mrs 0 AMI	R. L. Polk & Co.

1345 OLIVE ST

Year	Uses	Source
1957	Ragsdale Edw in AMI	R. L. Polk & Co.

FINDINGS

1368 OLIVE ST

Year	*Uses*	*Source*
1957	Moore Glen G	R. L. Polk & Co.
	Oilfield Mtce Co Inc AM!	R. L. Polk & Co.

1375 OLIVE ST

Year	*Uses*	*Source*
1957	Sou Counties Gas Co w hse AM!	R. L. Polk & Co.

1455 OLIVE ST

Year	*Uses*	*Source*
1957	Neilson Gerhard W AMI	R. L. Polk & Co.

1485 OLIVE ST

Year	*Uses*	*Source*
1957	Goodge Kenneth 0 AMI	R. L. Polk & Co.

1515 OLIVE ST

Year	*Uses*	*Source*
1957	Wallace Thos C AM!	R. L. Polk & Co.

1517 OLIVE ST

Year	*Uses*	*Source*
1957	Sou Counties Gas Co compressor sta AM!	R. L. Polk & Co.

OLIVE ST N

1291 OLIVE ST N

Year	*Uses*	*Source*
1980	Automotive Machine Shop	Polk
1970	Automotive Machine Shop	R.L. Polk and Co

1293 OLIVE ST N

Year	*Uses*	*Source*
1980	Williams R L	Polk
1970	Williams Robt	R.L. Polk and Co

FINDINGS

1313 OLIVE ST N

Year	Uses	Source
1970	Reese Sales & Well Stimulation oil well serv	R.L. Polk and Co

1345 OLIVE ST N

Year	Uses	Source
1970	Salsbury Mildred L Mrs	R.L. Polk and Co
	Rear Jerrys Trenching Service excavating contr	R.L. Polk and Co

1368 OLIVE ST N

Year	Uses	Source
1980	Hubb Steel Fabricating Corp	Polk
1970	Hubb Steel Fabricating Corp	R.L. Polk and Co

1375 OLIVE ST N

Year	Uses	Source
1980	Vetco Offshore Industries Eng Dept	Polk
1970	Southern Counties Gas Co Construction Dept	R.L. Polk and Co
	Southern Counties Gas Co Customer Dept	R.L. Polk and Co
	Southern Counties Gas Co Sis Dept	R.L. Polk and Co
	Southern Counties Gas Co Whse	R.L. Polk and Co

1440 OLIVE ST N

Year	Uses	Source
1980	Boys Club Of Ventur	Polk
1970	Boys Club Of Ventur	R.L. Polk and Co

1655 OLIVE ST N

Year	Uses	Source
1980	Southern California Gas Co Compressor Sta	Polk

1675 OLIVE ST N

Year	Uses	Source
1980	Hernandez Pablo	Polk

1689 OLIVE ST N

Year	*Uses*	*Source*
1970	Seaside Oil Co	R.L. Polk and Co
	Utility Refining Co oil	R.L. Polk and Co

1724 OLIVE ST N

Year	*Uses*	*Source*
1970	Thermo Industries Inc roofing contrs	R.L. Polk and Co

PLEASANT AVE

93 PLEASANT AVE

Year	*Uses*	*Source*
1961	Vacant	R. L. Polk & Co.

PLEASANT DALE PL

51 PLEASANT DALE PL

Year	*Uses*	*Source*
1961	No Return	R. L. Polk & Co.
	Apartments	R. L. Polk & Co.
	Vacant	R. L. Polk & Co.
	Fog Forrest L	R. L. Polk & Co.
	Williams Dee	R. L. Polk & Co.
1957	Apartments	R. L. Polk & Co.
	Vacant	R. L. Polk & Co.
	Lare Gilbert R	R. L. Polk & Co.
	Adams Leonard E	R. L. Polk & Co.
	Vacant	R. L. Polk & Co.

PLEASANT PI

51 PLEASANT PI

Year	*Uses*	*Source*
1986	Brown Curtis	Pacific Bell
	Brown D @Camarillo	Pacific Bell
	Nunez M G	Pacific Bell

Year	Uses	Source
1986	Brown D	Pacific Bell

PLEASANT PL

51 PLEASANT PL

Year	Uses	Source
2014	THIERRY BROWN	Cole Information Services
2009	JOHN BROWN	Cole Information Services
2004	JOHN BROWN	Cole Information Services
	JIM BAILEY	Cole Information Services
	CARY BROWN	Cole Information Services
2002	CRANDAUGlen	Haines & Company, Inc.
1999	JOHN BROWN	Cole Information Services
1985	Brown Curtis	Pacific Telephone Co
1980	Hopkins B	Polk
	Apartments	Polk
1975	Bittles Arlene	Polk
	Simmen Edith B	Polk
	Bockes Bernard	Polk
	Davis Ellis	Polk
	Apartments	Polk
	Smith Irene A	Pacific Telephone Co
1970	Rodgers Alan L	R.L. Polk and Co
	Simmens Edith B	R.L. Polk and Co
	Vacant	R.L. Polk and Co
	Wentworth James F	R.L. Polk and Co
	Apartments	R.L. Polk and Co
1965	DAVIS JIM	Polk
	YORK JOHN	Polk
	WALTON EDNA MRS	Polk
	VACANT	Polk
	APARTMENTS	Polk
1964	Davis Raleigh	Pacific Telephone Co

Year	Uses	Source
1964	Davis Nelda	Pacific Telephone Co
	Davis Jim L	Pacific Telephone Co
1949	Vacant	Los Angeles Directory Co.

W LEWIS ST

283 W LEWIS ST

Year	Uses	Source
2017	WESTSIDE BOAT & RV STORAGE	Cole Information Services
	KEVIN SHAIN EQUIPMENT	Cole Information Services
2014	KEVIN SHAIN EQUIPMENT	Cole Information Services
	WESTSIDE BOAT & RV STORAGE	Cole Information Services
2009	KEVIN SHAIN EQUIPMENT	Cole Information Services
	WESTSIDE BOAT & R V STORAGE	Cole Information Services
2004	CUSTOM WROUGHT IRON SPECI	Cole Information Services
	WESTSIDE BOAT & R V STORAGE	Cole Information Services
	OCCUPANT UNKNOWN	Cole Information Services
2002	STORAGE	Haines & Company, Inc.
	CUSTOMWROUGHT	Haines & Company, Inc.
	IRON SPCLTS	Haines & Company, Inc.
	SINCLAIR IRON WORKS	Haines & Company, Inc.
	WESTSIDEBOAT 07 RV	Haines & Company, Inc.
1999	CUSTOM WROUGHT IRON SPECIALTIES	Cole Information Services
	SINCLAIR IRON WORKS	Cole Information Services
	PLANTICA LANDSCAPE CORPORATION	Cole Information Services
1994	PLANTICA LANDSCAPE CORP	Cole Information Services
	VANCO BUILDERS	Cole Information Services
1993	Plantica Landscape Corp	GTE
	Plantiques By Samantha @Newbury Park	GTE
	Plantporium Inc	GTE
	Plantica Landscape Corp	GTE
1986	A Trac Services	Pacific Bell
	HOPS Co	Pacific Bell

Year	Uses	Source
1986	Haussler Oil Company	Pacific Bell
	Rincon Oilfield Construction Corp	Pacific Bell
	Rincon Parkw ay Pacific Coast Hw y @Ventura@ Information	Pacific Bell
1985	Haussler Oil Company	Pacific Telephone Co
	Rincon Oilfield Construction Corp	Pacific Telephone Co
	Anacapa Construction Inc	Pacific Telephone Co
1980	ANACAPA CONSTRUCTION	Polk

W MC FARIANE DR

111 W MC FARIANE DR

Year	Uses	Source
1980	Sanchez David	Polk

171 W MC FARIANE DR

Year	Uses	Source
1970	Leighton Eddie N	General Telephone Company of California

W MC FARLANE DR

121 W MC FARLANE DR

Year	Uses	Source
1993	Aguilar Pedro	GTE
	Aguilar Pedro	GTE
1986	Agullar Pedro	Pacific Bell

W MCFARLANE DR

141 W MCFARLANE DR

Year	Uses	Source
1940	Cooper Chas L r	Southern California

W MCFARLANE ST

57 W MCFARLANE ST

Year	Uses	Source
1993	Teledyne Merla	GTE

Year	Uses	Source
1993	Teledyne Merla	GTE
1980	Teledyne Merla	Polk
1975	Teledyne Meria	General Telephone Company of California
	Teledyne Service Company	General Telephone Company of California
	Merla A Teledyne Co tools sla & serv	Polk
1970	ME RLA A TE LE DYN E CO	General Telephone Company of California
1961	Munoz Andrew C	R. L. Polk & Co.
1957	Munoz Andrew C AMI	R. L. Polk & Co.

67 W MCFARLANE ST

Year	Uses	Source
2014	OCCUPANT UNKNOWN	Cole Information Services
2009	OCCUPANT UNKNOWN	Cole Information Services
2004	OCCUPANT UNKNOWN	Cole Information Services
1993	Avenue Engineering	GTE
	Avenue Engineering	GTE
1986	Thompson Dave & Tese	Pacific Bell
	Thompson Dave Services	Pacific Bell
1980	Vanco Tool Co	Polk
1975	SARGENT INDUSTRIES INC Corporate Offices	Pacific Telephone Co
	Ventura Facility	Pacific Telephone Co
	Or 3	General Telephone Company of California
	Ventura Facility	General Telephone Company of California
	Sargent Industries pump reprs	Polk
1970	S ARGE N T IN DUS TRIE S IN C Corporate Offices	General Telephone Company of California
	S ARGE N T IN DUS TRIE S	General Telephone Company of California

70 W MCFARLANE ST

Year	Uses	Source
1994	JOES BOLES BARN	Cole Information Services
1993	Joes Boles Barn	GTE
	Joes Boles Barn	GTE
1980	TROJAN WELL SERVICE INC	Polk

FINDINGS

Year	Uses	Source
1975	Trojan Well Service Inc	Polk
	TROJAN WELL SERVICE INC	Pacific Telephone Co
1970	AS BURY TRAN S PORTATION CO	General Telephone Company of California
1965	ASBURY TRANSPORTATION CO	Polk
1961	Asbury Transportation Co	R. L. Polk & Co.
1957	Asbury Transportation Co AMI	R. L. Polk & Co.
	Laverty Schuyler C AMI	R. L. Polk & Co.

77 W MCFARLANE ST

Year	Uses	Source
2017	ARIEL TOBON	Cole Information Services
	S LLOYD	Cole Information Services
	ANTONIA QUINTANA	Cole Information Services
	ALEIDA SANCHEZ	Cole Information Services
	ANTONIA SANCHEZ	Cole Information Services
2014	S LLOYD	Cole Information Services
	SERGIO VALENCIA	Cole Information Services
	GUILLERMIN CRUZ	Cole Information Services
	ALEIDA SANCHEZ	Cole Information Services
	MORRIS HEIDILIN	Cole Information Services
	GRACIELA MANZO	Cole Information Services
2004	ADRIANA ALVAREZ	Cole Information Services
1994	CAMPOS, MINA	Cole Information Services
1993	Campos Mina	GTE
	Campos Mina	GTE
1986	De Paz Leonel	Pacific Bell
1985	De Paz Leonel	Pacific Telephone Co
1965	CADY DELBERT L	Polk
1961	Lamberson Rudolph H	R. L. Polk & Co.
1957	Winget Henry M I AMI	R. L. Polk & Co.

91 W MCFARLANE ST

Year	Uses	Source
2014	ELSIE MACIAS	Cole Information Services

FINDINGS

Year	Uses	Source
2009	MACIAS LYNN FAMILY DAY CARE	Cole Information Services
	ELSIE MACIAS	Cole Information Services
2004	MACIAS	Cole Information Services
	DAVID MACIAS	Cole Information Services
1999	DAVID MACIAS	Cole Information Services
1994	POEHLER, F	Cole Information Services
1993	Poehler Femando	GTE
	Poehler Femando	GTE
1980	Macias David	Polk
1975	Ramirez Sixto C Rev	Polk
1965	HUDDLESON WM C	Polk
1961	Morgan Lester E AM	R. L. Polk & Co.
1957	Eaton Lowell D	R. L. Polk & Co.

95 W MCFARLANE ST

Year	Uses	Source
2014	ERIC ARIZAGA	Cole Information Services
2009	JOSE SANCHEZ	Cole Information Services
2004	JOSE SANCHEZ	Cole Information Services
1999	JOSE SANCHEZ	Cole Information Services
	OCCUPANT UNKNOWN	Cole Information Services
1994	MACIAS, ALFREDO A	Cole Information Services
1993	Macias Alfredo Alarcon	GTE
1986	Macias Alfredo Alarcon	Pacific Bell
1980	Macias Alfredo Alarcon	Polk
1975	Macias Alfredo Alarcon	Pacific Telephone Co
	Macias Alf A	Polk
	Macias Alfredo Alarcon	General Telephone Company of California
1970	Macias Alfred	General Telephone Company of California
1965	MACIAS ALF A	Polk
1964	Macias Alfred	Pacific Telephone Co
1961	Macias Alf A m	R. L. Polk & Co.
1957	Macias Alf A AMI	R. L. Polk & Co.

FINDINGS

107 W MCFARLANE ST

Year	Uses	Source
1940	Guder Fred R r	Southern California

109 W MCFARLANE ST

Year	Uses	Source
2017	PHILIP JEVANIAN	Cole Information Services
2014	PHILIP JEVANIAN	Cole Information Services
2009	PHILIP RANGEL	Cole Information Services
2004	PHILIP RANGEL	Cole Information Services
1999	OCCUPANT UNKNOWN	Cole Information Services
	PHILIP RANGEL	Cole Information Services
1980	Blunk G	Polk
1975	Jordan Evelyn	Polk
1970	Strohmenger Chas A	General Telephone Company of California
1965	STROHMENGER CHARLES A	Polk
1961	Graves Larry M Ac/M	R. L. Polk & Co.

110 W MCFARLANE ST

Year	Uses	Source
1940	Boles M T r	Southern California
	Boles Trucking Serv	Southern California

111 W MCFARLANE ST

Year	Uses	Source
2017	LISA SCHNELLE	Cole Information Services
2014	LISA SCHNELLE	Cole Information Services
2009	LISA SCHNELLE	Cole Information Services
2004	OCCUPANT UNKNOWN	Cole Information Services
1999	LISA SCHNELLE	Cole Information Services
1994	KASKUS, STEVEN J	Cole Information Services
1993	Kaskus S J	GTE
	Kasl D @Thousand Oaks	GTE
	Kaskus S J	GTE
1986	Kasler Corp W Pleasnt Vly Rd @Camarillo	Pacific Bell

FINDINGS

Year	Uses	Source
1986	Kaskus S J	Pacific Bell
1985	Kaskus S J	Pacific Telephone Co
1975	Vacant	Polk
1965	HICKERSON WM	Polk
1961	Gibbs Don C m	R. L. Polk & Co.

115 W MCFARLANE ST

Year	Uses	Source
2014	OCCUPANT UNKNOWN	Cole Information Services
2009	OCCUPANT UNKNOWN	Cole Information Services
2004	DEANNA MONTIJO	Cole Information Services
1994	HORTON, CECIL J	Cole Information Services
1993	Horton Christopher & Jo	GTE
	Horton Cecil J	GTE
	Horton Cecil J	GTE
1980	Carpenter C J	Polk
	Mc Creary K	Polk
1975	Blake Ronald	Polk
1965	BRADBURY RICHO	Polk
1964	Bradbury Richard M	Pacific Telephone Co
1961	No Return	R. L. Polk & Co.
	Storts Erby D AMIM 1785	R. L. Polk & Co.
1957	Kittle Arnold R Ai MI	R. L. Polk & Co.

117 W MCFARLANE ST

Year	Uses	Source
2014	OCCUPANT UNKNOWN	Cole Information Services
2004	AMBER BEWLEY	Cole Information Services
1999	OCCUPANT UNKNOWN	Cole Information Services
1986	Hubbard L	Pacific Bell
1985	Hubbard L	Pacific Telephone Co

FINDINGS

119 W MCFARLANE ST

Year	Uses	Source
1940	Montgomery Lorena Mrs r New Bedford court	Southern California
	Montgomery Fred r State hw y	Southern California
	Montgomery C L r	Southern California

121 W MCFARLANE ST

Year	Uses	Source
2014	RICARDO RAYA	Cole Information Services
2009	ROBERTO RAYA	Cole Information Services
2004	ROBERTO RAYA	Cole Information Services
1999	ROBERTO RAYA	Cole Information Services
1994	AGUILAR, PEDRO	Cole Information Services
1986	TDD & Voice	Pacific Bell
	Raya Olivia	Pacific Bell
1985	Raya Olivia	Pacific Telephone Co
1980	Aguilar Pedro	Polk
1975	Miller Betty M	General Telephone Company of California
	Robertson R J	General Telephone Company of California
	Miller Betty M	Pacific Telephone Co
	a Welker Ruth	Polk
	b Collins Umphry	Polk
	/ Robertson R J	Polk
	c Miller Betty M	Polk
1965	STARKS LILLIAN MRS	Polk
	STARKS KEN	Polk
1961	Bow en Geo B rear Adams Win R m	R. L. Polk & Co.
	rear Rubalcava Ezequel	R. L. Polk & Co.
1957	Vacant	R. L. Polk & Co.
	Vacant	R. L. Polk & Co.

134 W MCFARLANE ST

Year	Uses	Source
1994	E P FOSTER PTA	Cole Information Services

FINDINGS

Year	Uses	Source
1993	E P Foster PTA	GTE
	E P Foster PTA	GTE
1986	Childrens Center	Pacific Bell
1980	Day Care Center	Polk
	Y W C A OF VENTURA COUNTY	Polk
1975	Childrens Center	General Telephone Company of California

161 W MCFARLANE ST

Year	Uses	Source
2014	JORGE ACOSTA	Cole Information Services
	OSCAR ROBLES	Cole Information Services
	MINDY ELGE	Cole Information Services
	ANTONIO HERNANDEZ	Cole Information Services
2009	JOSE OROZCO	Cole Information Services
2004	KEVIN REDICK	Cole Information Services
	SALVADOR ESTRELLA	Cole Information Services
1999	JOSE OROZCO	Cole Information Services
1986	Hermanson Randy	Pacific Bell
1980	Brow n Jess L	Polk
1975	Mc Guire Henrietta Mrs	Pacific Telephone Co
	Mc Guire Henrietta Mrs	Polk
	Mc Guire Henrietta Mrs	General Telephone Company of California
1970	Mc Guire Henrietta Mrs	General Telephone Company of California
1965	MC GUIRE HENRIETTA MRS	Polk
1964	Mc Guire Henrietta Mrs	Pacific Telephone Co
1957	Mc Gu ire Henrietta Mrs AMI	R. L. Polk & Co.

163 W MCFARLANE ST

Year	Uses	Source
2017	JOSE VALADEZ	Cole Information Services
2014	JOSE VALADEZ	Cole Information Services
2009	ANTONIA SANCHEZ	Cole Information Services
	LILIANA CHAVEZ	Cole Information Services
	ANNE DAVIS	Cole Information Services

FINDINGS

Year	Uses	Source
2004	TINA FLEMING	Cole Information Services
1999	ANTONIA SANCHEZ	Cole Information Services
	LILIANA CHAVEZ	Cole Information Services
	ANNE DAVIS	Cole Information Services

165 W MCFARLANE ST

Year	Uses	Source
2017	JOSELUIS OROZCO	Cole Information Services
2014	NICOLE ESTRELLA	Cole Information Services
	JOSELUIS OROZCO	Cole Information Services
	GABRIELA LARA	Cole Information Services
2009	GABRIELA LARA	Cole Information Services
	LUIS OROZCO	Cole Information Services
	NICOLE ESTRELLA	Cole Information Services
2004	LUIS OROZCO	Cole Information Services
1999	LUIS OROZCO	Cole Information Services
	NICOLE ESTRELLA	Cole Information Services
	GABRIELA LARA	Cole Information Services
1940	Cottriel Andrew J r	Southern California

171 W MCFARLANE ST

Year	Uses	Source
2014	ALONDRA NAJERA	Cole Information Services
2009	WENDY NORTON	Cole Information Services
2004	JESUS ROSALES	Cole Information Services
1999	WENDY NORTON	Cole Information Services
1994	WHITE, GERALD B	Cole Information Services
1993	White Gerald Butch	GTE
	White Gerald Butch	GTE
1985	Stone Bob	Pacific Telephone Co
1980	Leighton Eddie N	Polk
1975	Leighton Eddie N	Pacific Telephone Co
	Leighton Edw	Polk
1965	VACANT	Polk

FINDINGS

Year	Uses	Source
1961	Ake Jack W m	R. L. Polk & Co.
1957	Demaree Danl P AMI	R. L. Polk & Co.

175 W MCFARLANE ST

Year	Uses	Source
2017	RUBEN HERRERA	Cole Information Services
2014	RUBEN HERRERA	Cole Information Services
2009	OCCUPANT UNKNOWN	Cole Information Services
2004	ROSIE ALEXANDER	Cole Information Services

181 W MCFARLANE ST

Year	Uses	Source
2014	AMBER EBERT	Cole Information Services
2009	STEVE JIMENEZ	Cole Information Services
2004	THOMAS FAGO	Cole Information Services
1999	STEVE JIMENEZ	Cole Information Services
1993	Luna Martin	GTE
	Luna Martin	GTE
1980	Rejon Arturo	Polk
1975	Torres Sergio	Polk
1965	WHITENER FRANK	Polk
1961	Pipker Roscoe W	R. L. Polk & Co.
1957	Fletcher John F AM	R. L. Polk & Co.

193 W MCFARLANE ST

Year	Uses	Source
1970	Cottniel Andrew J Rev	General Telephone Company of California
	Cottriel Lillian	General Telephone Company of California
1964	Sanders Walter Mrs	Pacific Telephone Co
1961	Ricketts Richd A AM	R. L. Polk & Co.
	k Kelso Wm J	R. L. Polk & Co.
1957	Cottriel Andrew J Rev AMI	R. L. Polk & Co.
	Gonzales Arth M AMI	R. L. Polk & Co.

FINDINGS

ADJOINING PROPERTY: ADDRESSES NOT IDENTIFIED IN RESEARCH SOURCE

The following Adjoining Property addresses were researched for this report, and the addresses were not identified in research source.

Address Researched	Address Not Identified in Research Source
0 148 FORBES LN	2017, 2014, 2009, 2004, 2002, 2000, 1999, 1996, 1994, 1993, 1986, 1985, 1980, 1976, 1975, 1971, 1970, 1968, 1965, 1961, 1957, 1953, 1949, 1940, 1930, 1926
0 1485 N OLIVE	2017, 2014, 2009, 2004, 2002, 2000, 1999, 1996, 1994, 1993, 1986, 1985, 1980, 1976, 1975, 1971, 1970, 1968, 1965, 1961, 1957, 1953, 1949, 1940, 1930, 1926
1 N 62 FORBES LN	2017, 2014, 2009, 2004, 2002, 2000, 1999, 1996, 1994, 1986, 1985, 1980, 1976, 1975, 1971, 1970, 1968, 1965, 1964, 1961, 1957, 1953, 1949, 1940, 1930, 1926
101 FORBES LN	2017, 2014, 2009, 2004, 2000, 1999, 1996, 1994, 1976, 1971, 1968, 1964, 1953, 1949, 1940, 1930, 1926
101 FORBES LN	2009, 2002, 2000, 1996, 1993, 1986, 1985, 1980, 1976, 1975, 1971, 1970, 1968, 1965, 1964, 1961, 1957, 1953, 1949, 1940, 1930, 1926
104 FORBES LN	2002, 2000, 1996, 1994, 1993, 1986, 1985, 1980, 1976, 1975, 1971, 1970, 1968, 1965, 1964, 1961, 1957, 1953, 1949, 1940, 1930, 1926
104 FORBES LN	2017, 2014, 2009, 2004, 2000, 1999, 1996, 1994, 1993, 1976, 1971, 1968, 1953, 1940, 1930, 1926
107 W MCFARLANE ST	2017, 2014, 2009, 2004, 2002, 2000, 1999, 1996, 1994, 1993, 1986, 1985, 1980, 1976, 1975, 1971, 1970, 1968, 1965, 1964, 1961, 1957, 1953, 1949, 1930, 1926
109 W MCFARLANE ST	2017, 2014, 2009, 2004, 2002, 2000, 1999, 1996, 1994, 1993, 1986, 1985, 1976, 1971, 1968, 1964, 1957, 1953, 1949, 1940, 1930, 1926
109 W MCFARLANE ST	2002, 2000, 1996, 1994, 1993, 1986, 1985, 1980, 1976, 1975, 1971, 1970, 1968, 1965, 1964, 1961, 1957, 1953, 1949, 1940, 1930, 1926
110 W MCFARLANE ST	2017, 2014, 2009, 2004, 2002, 2000, 1999, 1996, 1994, 1993, 1986, 1985, 1980, 1976, 1975, 1971, 1970, 1968, 1965, 1964, 1961, 1957, 1953, 1949, 1930, 1926
111 W MC FARIANE DR	2017, 2014, 2009, 2004, 2002, 2000, 1999, 1996, 1994, 1993, 1986, 1985, 1976, 1975, 1971, 1970, 1968, 1965, 1964, 1961, 1957, 1953, 1949, 1940, 1930, 1926
111 W MCFARLANE ST	2017, 2014, 2009, 2004, 2002, 2000, 1999, 1996, 1994, 1980, 1976, 1971, 1970, 1968, 1964, 1957, 1953, 1949, 1940, 1930, 1926
111 W MCFARLANE ST	2002, 2000, 1996, 1993, 1986, 1985, 1980, 1976, 1975, 1971, 1970, 1968, 1965, 1964, 1961, 1957, 1953, 1949, 1940, 1930, 1926
113 FORBES LN	2017, 2014, 2009, 2004, 2002, 2000, 1999, 1996, 1994, 1993, 1986, 1985, 1980, 1976, 1975, 1971, 1970, 1968, 1965, 1964, 1961, 1957, 1953, 1949, 1940, 1926
115 W MCFARLANE ST	2017, 2014, 2009, 2004, 2002, 2000, 1999, 1996, 1994, 1986, 1985, 1976, 1971, 1970, 1968, 1953, 1949, 1940, 1930, 1926
115 W MCFARLANE ST	2017, 2002, 2000, 1999, 1996, 1993, 1986, 1985, 1980, 1976, 1975, 1971, 1970, 1968, 1965, 1964, 1961, 1957, 1953, 1949, 1940, 1930, 1926
116 FORBES LN	2002, 2000, 1996, 1994, 1993, 1986, 1985, 1980, 1976, 1975, 1971, 1970, 1968, 1965, 1964, 1961, 1957, 1953, 1949, 1940, 1930, 1926
116 FORBES LN	2017, 2014, 2009, 2004, 2002, 2000, 1999, 1996, 1994, 1993, 1986, 1985, 1976, 1971, 1968, 1964, 1953, 1940, 1930, 1926

FINDINGS

Address Researched	Address Not Identified in Research Source
117 FORBES LN	2017, 2014, 2009, 2004, 2000, 1999, 1996, 1994, 1993, 1986, 1985, 1976, 1971, 1968, 1964, 1953, 1940, 1930, 1926
117 FORBES LN	2002, 2000, 1996, 1994, 1993, 1986, 1985, 1980, 1976, 1975, 1971, 1970, 1968, 1965, 1964, 1961, 1957, 1953, 1949, 1940, 1930, 1926
117 W MCFARLANE ST	2017, 2009, 2002, 2000, 1996, 1994, 1993, 1986, 1985, 1980, 1976, 1975, 1971, 1970, 1968, 1965, 1964, 1961, 1957, 1953, 1949, 1940, 1930, 1926
117 W MCFARLANE ST	2017, 2014, 2009, 2004, 2002, 2000, 1999, 1996, 1994, 1993, 1980, 1976, 1975, 1971, 1970, 1968, 1965, 1964, 1961, 1957, 1953, 1949, 1940, 1930, 1926
118 FORBES LN	2017, 2014, 2009, 2004, 2000, 1999, 1996, 1994, 1993, 1986, 1985, 1980, 1976, 1975, 1971, 1970, 1968, 1965, 1964, 1961, 1957, 1953, 1949, 1940, 1930, 1926
118 FORBES LN	2002, 2000, 1999, 1996, 1994, 1993, 1986, 1985, 1980, 1976, 1975, 1971, 1970, 1968, 1965, 1964, 1961, 1957, 1953, 1949, 1940, 1930, 1926
119 FORBES LN	2017, 2014, 2009, 2004, 2002, 2000, 1999, 1996, 1994, 1993, 1986, 1985, 1980, 1976, 1975, 1971, 1970, 1968, 1965, 1964, 1961, 1957, 1953, 1949, 1940, 1926
119 W MCFARLANE ST	2017, 2014, 2009, 2004, 2002, 2000, 1999, 1996, 1994, 1993, 1986, 1985, 1980, 1976, 1975, 1971, 1970, 1968, 1965, 1964, 1961, 1957, 1953, 1949, 1930, 1926
121 W MC FARLANE DR	2017, 2014, 2009, 2004, 2002, 2000, 1999, 1996, 1994, 1985, 1980, 1976, 1975, 1971, 1970, 1968, 1965, 1964, 1961, 1957, 1953, 1949, 1940, 1930, 1926
121 W MCFARLANE ST	2017, 2014, 2009, 2004, 2002, 2000, 1999, 1996, 1994, 1993, 1976, 1971, 1970, 1968, 1964, 1953, 1949, 1940, 1930, 1926
121 W MCFARLANE ST	2017, 2002, 2000, 1996, 1993, 1986, 1985, 1980, 1976, 1975, 1971, 1970, 1968, 1965, 1964, 1961, 1957, 1953, 1949, 1940, 1930, 1926
126 FORBES LN	2017, 2014, 2009, 2004, 2002, 2000, 1999, 1996, 1994, 1993, 1986, 1985, 1980, 1976, 1975, 1971, 1970, 1968, 1965, 1964, 1961, 1957, 1953, 1949, 1940, 1926
1284 OLIVE N	2017, 2014, 2009, 2004, 2000, 1999, 1996, 1994, 1993, 1986, 1985, 1980, 1976, 1975, 1971, 1970, 1968, 1965, 1964, 1961, 1957, 1953, 1949, 1940, 1930, 1926
1291 N OLIVE	2017, 2014, 2009, 2004, 2002, 2000, 1999, 1996, 1994, 1993, 1986, 1985, 1980, 1976, 1975, 1971, 1970, 1968, 1965, 1961, 1957, 1953, 1949, 1940, 1930, 1926
1291 N OLIVE ST	2017, 2014, 2009, 2004, 2002, 2000, 1999, 1996, 1994, 1976, 1971, 1968, 1964, 1957, 1953, 1949, 1940, 1930, 1926
1291 N OLIVE ST	2002, 2000, 1996, 1993, 1986, 1985, 1980, 1976, 1975, 1971, 1970, 1968, 1965, 1964, 1961, 1957, 1953, 1949, 1940, 1930, 1926
1291 OLIVE N	2017, 2014, 2009, 2004, 2000, 1999, 1994, 1993, 1986, 1985, 1980, 1976, 1975, 1971, 1970, 1968, 1965, 1964, 1961, 1957, 1953, 1949, 1940, 1930, 1926
1291 OLIVE ST N	2017, 2014, 2009, 2004, 2002, 2000, 1999, 1996, 1994, 1993, 1986, 1985, 1976, 1975, 1971, 1968, 1965, 1964, 1961, 1957, 1953, 1949, 1940, 1930, 1926
1293 N OLIVE ST	2017, 2014, 2009, 2004, 2002, 2000, 1999, 1996, 1994, 1976, 1971, 1970, 1968, 1964, 1957, 1953, 1949, 1940, 1930, 1926
1293 N OLIVE ST	2002, 2000, 1996, 1993, 1986, 1985, 1980, 1976, 1975, 1971, 1970, 1968, 1965, 1964, 1961, 1957, 1953, 1949, 1940, 1930, 1926
1293 OLIVE N	2017, 2014, 2009, 2004, 2000, 1999, 1994, 1993, 1986, 1985, 1980, 1976, 1975, 1971, 1970, 1968, 1965, 1964, 1961, 1957, 1953, 1940, 1930, 1926
1293 OLIVE ST	2017, 2014, 2009, 2004, 2002, 2000, 1999, 1996, 1994, 1993, 1986, 1985, 1980, 1976, 1975, 1971, 1970, 1968, 1965, 1964, 1961, 1953, 1949, 1940, 1930, 1926

FINDINGS

Address Researched	Address Not Identified in Research Source
1293 OLIVE ST N	2017, 2014, 2009, 2004, 2002, 2000, 1999, 1996, 1994, 1993, 1986, 1985, 1976, 1975, 1971, 1968, 1965, 1964, 1961, 1957, 1953, 1949, 1940, 1930, 1926
131 FORBES LN	2017, 2014, 2009, 2004, 2000, 1999, 1994, 1976, 1971, 1968, 1964, 1953, 1940, 1926
131 FORBES LN	2002, 2000, 1999, 1996, 1993, 1986, 1985, 1980, 1976, 1975, 1971, 1970, 1968, 1965, 1964, 1961, 1957, 1953, 1949, 1940, 1930, 1926
1313 N OLIVE ST	2017, 2014, 2009, 2004, 2002, 2000, 1999, 1996, 1994, 1993, 1986, 1985, 1980, 1976, 1975, 1971, 1970, 1968, 1964, 1957, 1953, 1949, 1940, 1930, 1926
1313 OLIVE ST N	2017, 2014, 2009, 2004, 2002, 2000, 1999, 1996, 1994, 1993, 1986, 1985, 1980, 1976, 1975, 1971, 1968, 1965, 1964, 1961, 1957, 1953, 1949, 1940, 1930, 1926
1314 OLIVE N	2017, 2014, 2009, 2004, 2002, 2000, 1999, 1996, 1994, 1993, 1986, 1985, 1980, 1976, 1975, 1971, 1970, 1968, 1965, 1964, 1961, 1957, 1953, 1940, 1930, 1926
132 FORBES LN	2017, 2014, 2009, 2004, 2000, 1999, 1996, 1994, 1993, 1976, 1971, 1968, 1964, 1953, 1940, 1930, 1926
132 FORBES LN	2002, 2000, 1996, 1994, 1993, 1986, 1985, 1980, 1976, 1975, 1971, 1970, 1968, 1965, 1964, 1961, 1957, 1953, 1949, 1940, 1930, 1926
134 FORBES LN	2017, 2002, 2000, 1999, 1996, 1993, 1986, 1985, 1980, 1976, 1975, 1971, 1970, 1968, 1965, 1964, 1961, 1957, 1953, 1949, 1940, 1930, 1926
134 FORBES LN	2017, 2014, 2009, 2004, 2000, 1999, 1996, 1994, 1986, 1985, 1976, 1971, 1968, 1953, 1940, 1930, 1926
134 W MCFARLANE ST	2017, 2014, 2009, 2004, 2002, 2000, 1999, 1996, 1994, 1985, 1976, 1971, 1970, 1968, 1965, 1964, 1961, 1957, 1953, 1949, 1940, 1930, 1926
134 W MCFARLANE ST	2017, 2014, 2009, 2004, 2002, 2000, 1999, 1996, 1993, 1986, 1985, 1980, 1976, 1975, 1971, 1970, 1968, 1965, 1964, 1961, 1957, 1953, 1949, 1940, 1930, 1926
1345 N OLIVE ST	2017, 2014, 2009, 2004, 2002, 2000, 1999, 1996, 1994, 1993, 1986, 1985, 1980, 1976, 1971, 1970, 1968, 1957, 1953, 1949, 1940, 1930, 1926
1345 OLIVE N	2017, 2014, 2009, 2004, 2000, 1999, 1996, 1994, 1993, 1986, 1985, 1980, 1976, 1975, 1971, 1970, 1968, 1965, 1964, 1961, 1957, 1953, 1949, 1940, 1930, 1926
1345 OLIVE ST	2017, 2014, 2009, 2004, 2002, 2000, 1999, 1996, 1994, 1993, 1986, 1985, 1980, 1976, 1975, 1971, 1970, 1968, 1965, 1964, 1961, 1953, 1949, 1940, 1930, 1926
1345 OLIVE ST N	2017, 2014, 2009, 2004, 2002, 2000, 1999, 1996, 1994, 1993, 1986, 1985, 1980, 1976, 1975, 1971, 1968, 1965, 1964, 1961, 1957, 1953, 1949, 1940, 1930, 1926
1349 N OLIVE ST	2017, 2014, 2009, 2004, 2002, 2000, 1999, 1996, 1994, 1976, 1971, 1970, 1968, 1965, 1964, 1961, 1957, 1953, 1949, 1940, 1930, 1926
1349 N OLIVE ST	2002, 2000, 1999, 1996, 1993, 1986, 1985, 1980, 1976, 1975, 1971, 1970, 1968, 1965, 1964, 1961, 1957, 1953, 1949, 1940, 1930, 1926
1349 N OLIVE VON 643 497	2017, 2014, 2009, 2004, 2002, 2000, 1999, 1996, 1994, 1993, 1985, 1980, 1976, 1975, 1971, 1970, 1968, 1965, 1964, 1961, 1957, 1953, 1949, 1940, 1930, 1926
1349 OLIVE N	2017, 2014, 2009, 2004, 2000, 1999, 1994, 1993, 1986, 1985, 1980, 1976, 1975, 1971, 1970, 1968, 1965, 1964, 1961, 1957, 1953, 1949, 1940, 1930, 1926
1360 N OLIVE ST	2017, 2014, 2009, 2004, 2002, 2000, 1999, 1996, 1994, 1993, 1985, 1980, 1976, 1975, 1971, 1970, 1968, 1965, 1964, 1961, 1957, 1953, 1949, 1940, 1930, 1926
1360 N OLIVE ST	2004, 2002, 2000, 1999, 1996, 1994, 1993, 1986, 1985, 1980, 1976, 1975, 1971, 1970, 1968, 1965, 1964, 1961, 1957, 1953, 1949, 1940, 1930, 1926

FINDINGS

Address Researched	Address Not Identified in Research Source
1360 OLIVE N	2017, 2014, 2009, 2004, 2000, 1999, 1996, 1994, 1993, 1986, 1985, 1980, 1976, 1975, 1971, 1970, 1968, 1965, 1964, 1961, 1957, 1953, 1949, 1940, 1930, 1926
1368 N OLIVE ST	2017, 2014, 2009, 2004, 2002, 2000, 1999, 1996, 1994, 1993, 1986, 1976, 1971, 1968, 1961, 1953, 1949, 1940, 1930, 1926
1368 N OLIVE ST	2017, 2002, 2000, 1999, 1996, 1994, 1993, 1986, 1985, 1980, 1976, 1975, 1971, 1970, 1968, 1965, 1964, 1961, 1957, 1953, 1949, 1940, 1930, 1926
1368 OLIVE N	2017, 2014, 2009, 2004, 2000, 1999, 1994, 1993, 1986, 1985, 1980, 1976, 1975, 1971, 1970, 1968, 1965, 1964, 1961, 1957, 1953, 1949, 1940, 1930, 1926
1368 OLIVE ST	2017, 2014, 2009, 2004, 2002, 2000, 1999, 1996, 1994, 1993, 1986, 1985, 1980, 1976, 1975, 1971, 1970, 1968, 1965, 1964, 1961, 1953, 1949, 1940, 1930, 1926
1368 OLIVE ST N	2017, 2014, 2009, 2004, 2002, 2000, 1999, 1996, 1994, 1993, 1986, 1985, 1976, 1975, 1971, 1968, 1965, 1964, 1961, 1957, 1953, 1949, 1940, 1930, 1926
137 FORBES LN	2017, 2014, 2009, 2004, 2002, 2000, 1999, 1996, 1994, 1993, 1986, 1985, 1980, 1976, 1975, 1971, 1970, 1968, 1965, 1964, 1961, 1957, 1953, 1949, 1940, 1926
1375 N OLIVE ST	2017, 2014, 2009, 2004, 2002, 2000, 1999, 1996, 1994, 1986, 1985, 1980, 1976, 1971, 1970, 1968, 1964, 1957, 1953, 1949, 1940, 1930, 1926
1375 N OLIVE ST	2004, 2002, 2000, 1996, 1993, 1986, 1985, 1980, 1976, 1975, 1971, 1970, 1968, 1965, 1964, 1961, 1957, 1953, 1949, 1940, 1930, 1926
1375 OLIVE N	2017, 2014, 2009, 2004, 2000, 1999, 1994, 1993, 1986, 1985, 1980, 1976, 1975, 1971, 1970, 1968, 1965, 1964, 1961, 1957, 1953, 1949, 1940, 1930, 1926
1375 OLIVE ST	2017, 2014, 2009, 2004, 2002, 2000, 1999, 1996, 1994, 1993, 1986, 1985, 1980, 1976, 1975, 1971, 1970, 1968, 1965, 1964, 1961, 1953, 1949, 1940, 1930, 1926
1375 OLIVE ST N	2017, 2014, 2009, 2004, 2002, 2000, 1999, 1996, 1994, 1993, 1986, 1985, 1976, 1975, 1971, 1968, 1965, 1964, 1961, 1957, 1953, 1949, 1940, 1930, 1926
1405 N OLIVE ST	2017, 2014, 2009, 2004, 2002, 2000, 1999, 1996, 1994, 1993, 1986, 1985, 1980, 1976, 1975, 1971, 1970, 1968, 1965, 1964, 1961, 1957, 1953, 1949, 1930, 1926
1405 OLIVE N	2017, 2014, 2009, 2004, 2002, 2000, 1999, 1996, 1994, 1993, 1986, 1985, 1980, 1976, 1975, 1971, 1970, 1968, 1965, 1964, 1961, 1957, 1953, 1949, 1940, 1926
141 W MCFARLANE DR	2017, 2014, 2009, 2004, 2002, 2000, 1999, 1996, 1994, 1993, 1986, 1985, 1980, 1976, 1975, 1971, 1970, 1968, 1965, 1964, 1961, 1957, 1953, 1949, 1930, 1926
1438 N OLIVE ST	2017, 2014, 2009, 2004, 2000, 1999, 1996, 1994, 1993, 1986, 1985, 1980, 1976, 1975, 1971, 1970, 1968, 1965, 1964, 1961, 1957, 1953, 1949, 1940, 1930, 1926
144 FORBES LN	2017, 2014, 2009, 2004, 2002, 2000, 1999, 1996, 1994, 1993, 1986, 1985, 1980, 1976, 1975, 1971, 1970, 1968, 1965, 1964, 1961, 1957, 1953, 1949, 1940, 1926
1440 N OLIVE ST	2017, 2014, 2009, 2004, 2002, 2000, 1999, 1996, 1994, 1985, 1976, 1971, 1968, 1965, 1964, 1961, 1957, 1953, 1949, 1940, 1930, 1926
1440 N OLIVE ST	2002, 2000, 1996, 1993, 1986, 1985, 1980, 1976, 1975, 1971, 1970, 1968, 1965, 1964, 1961, 1957, 1953, 1949, 1940, 1930, 1926
1440 OLIVE N	2017, 2014, 2009, 2004, 2000, 1999, 1994, 1993, 1986, 1985, 1980, 1976, 1975, 1971, 1970, 1968, 1965, 1964, 1961, 1957, 1953, 1949, 1940, 1930, 1926
1440 OLIVE ST N	2017, 2014, 2009, 2004, 2002, 2000, 1999, 1996, 1994, 1993, 1986, 1985, 1976, 1975, 1971, 1968, 1965, 1964, 1961, 1957, 1953, 1949, 1940, 1930, 1926
1455 N OLIVE ST	2017, 2014, 2009, 2004, 2002, 2000, 1999, 1996, 1994, 1993, 1986, 1985, 1980, 1976, 1975, 1971, 1970, 1968, 1964, 1957, 1953, 1949, 1940, 1930, 1926

FINDINGS

Address Researched	Address Not Identified in Research Source
1455 OLIVE N	2017, 2014, 2009, 2004, 2002, 2000, 1999, 1996, 1994, 1993, 1986, 1985, 1980, 1976, 1975, 1971, 1970, 1968, 1965, 1964, 1961, 1957, 1953, 1940, 1930, 1926
1455 OLIVE ST	2017, 2014, 2009, 2004, 2002, 2000, 1999, 1996, 1994, 1993, 1986, 1985, 1980, 1976, 1975, 1971, 1970, 1968, 1965, 1964, 1961, 1953, 1949, 1940, 1930, 1926
146 FORBES LN	2017, 2014, 2009, 2004, 2000, 1999, 1996, 1994, 1986, 1976, 1971, 1968, 1964, 1953, 1940, 1930, 1926
146 FORBES LN	2017, 2002, 2000, 1996, 1994, 1993, 1986, 1985, 1980, 1976, 1975, 1971, 1970, 1968, 1965, 1964, 1961, 1957, 1953, 1949, 1940, 1930, 1926
147 FORBES LN	2009, 2004, 2002, 2000, 1999, 1996, 1994, 1993, 1986, 1985, 1980, 1976, 1975, 1971, 1970, 1968, 1965, 1964, 1961, 1957, 1953, 1949, 1940, 1930, 1926
147 FORBES LN	2017, 2014, 2009, 2004, 2000, 1999, 1996, 1994, 1993, 1986, 1985, 1976, 1971, 1968, 1953, 1940, 1930, 1926
148 FORBES LN	2017, 2014, 2009, 2004, 2002, 2000, 1999, 1996, 1994, 1993, 1976, 1971, 1968, 1964, 1953, 1940, 1930, 1926
148 FORBES LN	2002, 2000, 1996, 1994, 1993, 1986, 1985, 1980, 1976, 1975, 1971, 1970, 1968, 1965, 1964, 1961, 1957, 1953, 1949, 1940, 1930, 1926
1485 N OLIVE ST	2017, 2014, 2009, 2004, 2002, 2000, 1999, 1996, 1994, 1993, 1986, 1985, 1980, 1976, 1975, 1971, 1970, 1968, 1964, 1957, 1953, 1949, 1940, 1930, 1926
1485 OLIVE N	2017, 2014, 2009, 2004, 2002, 2000, 1999, 1996, 1994, 1993, 1986, 1985, 1980, 1976, 1975, 1971, 1970, 1968, 1965, 1964, 1961, 1957, 1953, 1940, 1930, 1926
1485 OLIVE ST	2017, 2014, 2009, 2004, 2002, 2000, 1999, 1996, 1994, 1993, 1986, 1985, 1980, 1976, 1975, 1971, 1970, 1968, 1965, 1964, 1961, 1953, 1949, 1940, 1930, 1926
149 FORBES LN	2017, 2014, 2009, 2004, 2002, 2000, 1999, 1996, 1994, 1993, 1986, 1985, 1980, 1976, 1975, 1971, 1970, 1968, 1965, 1964, 1961, 1957, 1953, 1949, 1926
150 FORBES LN	2017, 2014, 2009, 2004, 2002, 2000, 1999, 1996, 1994, 1993, 1986, 1985, 1980, 1976, 1975, 1971, 1970, 1968, 1965, 1964, 1961, 1957, 1953, 1949, 1926
151 FORBES LN	2017, 2014, 2009, 2004, 2002, 2000, 1999, 1996, 1994, 1986, 1985, 1976, 1971, 1968, 1964, 1953, 1940, 1926
151 FORBES LN	2017, 2014, 2009, 2002, 2000, 1996, 1994, 1993, 1986, 1985, 1980, 1976, 1975, 1971, 1970, 1968, 1965, 1964, 1961, 1957, 1953, 1949, 1940, 1930, 1926
1515 N OLIVE ST	2017, 2014, 2009, 2004, 2002, 2000, 1999, 1996, 1994, 1993, 1986, 1985, 1980, 1976, 1975, 1971, 1970, 1968, 1965, 1964, 1957, 1953, 1949, 1940, 1930, 1926
1515 OLIVE N	2017, 2014, 2009, 2004, 2002, 2000, 1999, 1996, 1994, 1993, 1986, 1985, 1980, 1976, 1975, 1971, 1970, 1968, 1965, 1964, 1961, 1957, 1953, 1940, 1930, 1926
1515 OLIVE ST	2017, 2014, 2009, 2004, 2002, 2000, 1999, 1996, 1994, 1993, 1986, 1985, 1980, 1976, 1975, 1971, 1970, 1968, 1965, 1964, 1961, 1953, 1949, 1940, 1930, 1926
1517 N OLIVE ST	2017, 2014, 2009, 2004, 2002, 2000, 1999, 1996, 1994, 1993, 1986, 1985, 1980, 1976, 1975, 1971, 1970, 1968, 1964, 1957, 1953, 1949, 1940, 1930, 1926
1517 OLIVE ST	2017, 2014, 2009, 2004, 2002, 2000, 1999, 1996, 1994, 1993, 1986, 1985, 1980, 1976, 1975, 1971, 1970, 1968, 1965, 1964, 1961, 1953, 1949, 1940, 1930, 1926
155 FORBES LN	2017, 2014, 2009, 2004, 2002, 2000, 1999, 1996, 1994, 1993, 1986, 1985, 1980, 1976, 1975, 1971, 1970, 1968, 1965, 1964, 1961, 1957, 1953, 1949, 1940, 1926
156 FORBES LN	2017, 2014, 2009, 2004, 2002, 2000, 1999, 1996, 1994, 1993, 1986, 1985, 1980, 1976, 1975, 1971, 1970, 1968, 1965, 1964, 1961, 1957, 1953, 1940, 1926

FINDINGS

Address Researched	Address Not Identified in Research Source
157 FORBES LN	2017, 2014, 2009, 2004, 2000, 1999, 1996, 1994, 1993, 1986, 1985, 1976, 1971, 1968, 1957, 1953, 1949, 1940, 1930, 1926
157 FORBES LN	2004, 2002, 2000, 1999, 1996, 1994, 1993, 1986, 1985, 1980, 1976, 1975, 1971, 1970, 1968, 1965, 1964, 1961, 1957, 1953, 1949, 1940, 1930, 1926
158 FORBES LN	2009, 2002, 2000, 1999, 1996, 1994, 1993, 1986, 1985, 1980, 1976, 1975, 1971, 1970, 1968, 1965, 1964, 1961, 1957, 1953, 1949, 1940, 1930, 1926
158 FORBES LN	2017, 2014, 2009, 2004, 2000, 1999, 1996, 1994, 1993, 1986, 1985, 1976, 1971, 1968, 1961, 1953, 1926
1585 OLIVE N	2017, 2014, 2009, 2004, 2000, 1999, 1996, 1994, 1993, 1986, 1985, 1980, 1976, 1975, 1971, 1970, 1968, 1965, 1964, 1961, 1957, 1953, 1949, 1940, 1930, 1926
161 FORBES LN	2017, 2014, 2009, 2004, 2002, 2000, 1999, 1996, 1994, 1993, 1986, 1985, 1976, 1971, 1968, 1953, 1940, 1926
161 FORBES LN	2004, 2002, 2000, 1996, 1994, 1993, 1986, 1985, 1980, 1976, 1975, 1971, 1970, 1968, 1965, 1964, 1961, 1957, 1953, 1949, 1940, 1930, 1926
161 W MCFARLANE ST	2017, 2002, 2000, 1996, 1994, 1993, 1986, 1985, 1980, 1976, 1975, 1971, 1970, 1968, 1965, 1964, 1961, 1957, 1953, 1949, 1940, 1930, 1926
161 W MCFARLANE ST	2017, 2014, 2009, 2004, 2002, 2000, 1999, 1996, 1994, 1993, 1985, 1976, 1971, 1968, 1961, 1953, 1949, 1940, 1930, 1926
162 FORBES LN	2017, 2014, 2009, 2004, 2002, 2000, 1999, 1996, 1994, 1993, 1986, 1985, 1980, 1976, 1975, 1971, 1970, 1968, 1965, 1964, 1961, 1957, 1953, 1949, 1940, 1926
163 FORBES LN	2017, 2014, 2009, 2004, 2002, 2000, 1999, 1996, 1994, 1993, 1986, 1985, 1980, 1976, 1975, 1971, 1970, 1968, 1965, 1964, 1961, 1957, 1953, 1949, 1940, 1926
163 W MCFARLANE ST	2002, 2000, 1996, 1994, 1993, 1986, 1985, 1980, 1976, 1975, 1971, 1970, 1968, 1965, 1964, 1961, 1957, 1953, 1949, 1940, 1930, 1926
164 FORBES LN	2017, 2014, 2009, 2004, 2002, 2000, 1999, 1996, 1994, 1993, 1986, 1985, 1980, 1976, 1975, 1971, 1970, 1968, 1965, 1964, 1961, 1957, 1953, 1949, 1940, 1926
165 FORBES LN	2017, 2014, 2009, 2004, 2002, 2000, 1999, 1996, 1994, 1993, 1986, 1985, 1980, 1976, 1975, 1971, 1970, 1968, 1965, 1964, 1961, 1957, 1953, 1949, 1940, 1926
165 W MCFARLANE ST	2017, 2014, 2009, 2004, 2002, 2000, 1999, 1996, 1994, 1993, 1986, 1985, 1980, 1976, 1975, 1971, 1970, 1968, 1965, 1964, 1961, 1957, 1953, 1949, 1930, 1926
165 W MCFARLANE ST	2002, 2000, 1996, 1994, 1993, 1986, 1985, 1980, 1976, 1975, 1971, 1970, 1968, 1965, 1964, 1961, 1957, 1953, 1949, 1940, 1930, 1926
1655 OLIVE ST N	2017, 2014, 2009, 2004, 2002, 2000, 1999, 1996, 1994, 1993, 1986, 1985, 1976, 1975, 1971, 1970, 1968, 1965, 1964, 1961, 1957, 1953, 1949, 1940, 1930, 1926
167 FORBES LN	2017, 2014, 2009, 2004, 2002, 2000, 1999, 1996, 1994, 1993, 1986, 1985, 1980, 1976, 1975, 1971, 1970, 1968, 1965, 1964, 1961, 1957, 1953, 1949, 1940, 1926
1675 N OLIVE ST	2017, 2014, 2009, 2004, 2002, 2000, 1999, 1996, 1994, 1976, 1971, 1970, 1968, 1965, 1964, 1961, 1957, 1953, 1949, 1940, 1930, 1926
1675 N OLIVE ST	2004, 2002, 2000, 1996, 1993, 1986, 1985, 1980, 1976, 1975, 1971, 1970, 1968, 1965, 1964, 1961, 1957, 1953, 1949, 1940, 1930, 1926
1675 OLIVE N	2017, 2014, 2009, 2004, 2000, 1999, 1996, 1994, 1993, 1986, 1985, 1980, 1976, 1975, 1971, 1970, 1968, 1965, 1964, 1961, 1957, 1953, 1949, 1940, 1930, 1926
1675 OLIVE ST N	2017, 2014, 2009, 2004, 2002, 2000, 1999, 1996, 1994, 1993, 1986, 1985, 1976, 1975, 1971, 1970, 1968, 1965, 1964, 1961, 1957, 1953, 1949, 1940, 1930, 1926

FINDINGS

Address Researched	Address Not Identified in Research Source
1680 N OLIVE ST	2017, 2014, 2009, 2004, 2002, 2000, 1999, 1996, 1994, 1980, 1976, 1975, 1971, 1970, 1968, 1965, 1964, 1961, 1957, 1953, 1949, 1940, 1930, 1926
1680 N OLIVE ST	2002, 2000, 1996, 1993, 1986, 1985, 1980, 1976, 1975, 1971, 1970, 1968, 1965, 1964, 1961, 1957, 1953, 1949, 1940, 1930, 1926
1680 OLIVE N	2017, 2014, 2009, 2004, 2002, 2000, 1999, 1994, 1993, 1986, 1985, 1980, 1976, 1975, 1971, 1970, 1968, 1965, 1964, 1961, 1957, 1953, 1949, 1940, 1930, 1926
1689 N OL IVE	2017, 2014, 2009, 2004, 2002, 2000, 1999, 1996, 1994, 1993, 1986, 1985, 1980, 1976, 1971, 1970, 1968, 1965, 1964, 1961, 1957, 1953, 1949, 1940, 1930, 1926
1689 N OLIVE ST	2017, 2014, 2009, 2004, 2002, 2000, 1999, 1996, 1994, 1986, 1985, 1980, 1976, 1971, 1970, 1968, 1957, 1953, 1949, 1940, 1930, 1926
1689 N OLIVE ST	2009, 2002, 2000, 1999, 1996, 1993, 1986, 1985, 1980, 1976, 1975, 1971, 1970, 1968, 1965, 1964, 1961, 1957, 1953, 1949, 1940, 1930, 1926
1689 OLIVE N	2017, 2014, 2009, 2004, 2002, 2000, 1999, 1994, 1993, 1986, 1985, 1980, 1976, 1975, 1971, 1970, 1968, 1965, 1964, 1961, 1957, 1953, 1949, 1940, 1930, 1926
1689 OLIVE ST N	2017, 2014, 2009, 2004, 2002, 2000, 1999, 1996, 1994, 1993, 1986, 1985, 1980, 1976, 1975, 1971, 1968, 1965, 1964, 1961, 1957, 1953, 1949, 1940, 1930, 1926
169 FORBES LN	2017, 2014, 2009, 2004, 2002, 2000, 1999, 1996, 1994, 1993, 1986, 1985, 1980, 1976, 1975, 1971, 1970, 1968, 1965, 1964, 1961, 1957, 1953, 1949, 1926
171 W MC FARIANE DR	2017, 2014, 2009, 2004, 2002, 2000, 1999, 1996, 1994, 1993, 1986, 1985, 1980, 1976, 1975, 1971, 1968, 1965, 1964, 1961, 1957, 1953, 1949, 1940, 1930, 1926
171 W MCFARLANE ST	2017, 2014, 2009, 2004, 2002, 2000, 1999, 1996, 1994, 1986, 1976, 1971, 1970, 1968, 1964, 1953, 1949, 1940, 1930, 1926
171 W MCFARLANE ST	2017, 2002, 2000, 1996, 1993, 1986, 1985, 1980, 1976, 1975, 1971, 1970, 1968, 1965, 1964, 1961, 1957, 1953, 1949, 1940, 1930, 1926
1715 N OLIVE ST	2017, 2014, 2004, 2002, 2000, 1999, 1996, 1994, 1993, 1986, 1985, 1980, 1976, 1975, 1971, 1970, 1968, 1965, 1964, 1961, 1957, 1953, 1949, 1940, 1930, 1926
1715 OLIVE N	2017, 2014, 2009, 2004, 2000, 1999, 1994, 1993, 1986, 1985, 1980, 1976, 1975, 1971, 1970, 1968, 1965, 1964, 1961, 1957, 1953, 1949, 1940, 1930, 1926
1724 N OLIVE	2017, 2014, 2009, 2004, 2002, 2000, 1999, 1996, 1994, 1993, 1986, 1985, 1980, 1976, 1975, 1971, 1970, 1968, 1965, 1961, 1957, 1953, 1949, 1940, 1930, 1926
1724 N OLIVE ST	2017, 2014, 2009, 2004, 2002, 2000, 1999, 1996, 1994, 1986, 1985, 1980, 1976, 1971, 1968, 1964, 1961, 1957, 1953, 1949, 1940, 1930, 1926
1724 N OLIVE ST	2017, 2014, 2009, 2004, 2002, 2000, 1996, 1993, 1986, 1985, 1980, 1976, 1975, 1971, 1970, 1968, 1965, 1964, 1961, 1957, 1953, 1949, 1940, 1930, 1926
1724 OLIVE N	2017, 2014, 2009, 2004, 2000, 1999, 1994, 1993, 1986, 1985, 1980, 1976, 1975, 1971, 1970, 1968, 1965, 1964, 1961, 1957, 1953, 1949, 1940, 1930, 1926
1724 OLIVE ST N	2017, 2014, 2009, 2004, 2002, 2000, 1999, 1996, 1994, 1993, 1986, 1985, 1980, 1976, 1975, 1971, 1968, 1965, 1964, 1961, 1957, 1953, 1949, 1940, 1930, 1926
173 FORBES LN	2002, 2000, 1996, 1994, 1993, 1986, 1985, 1980, 1976, 1975, 1971, 1970, 1968, 1965, 1964, 1961, 1957, 1953, 1949, 1940, 1930, 1926
173 FORBES LN	2017, 2014, 2009, 2004, 2000, 1999, 1996, 1994, 1993, 1986, 1985, 1976, 1971, 1968, 1953, 1940, 1930, 1926
1735 N OLIVE ST	2017, 2014, 2009, 2004, 2002, 2000, 1999, 1996, 1994, 1986, 1985, 1980, 1976, 1975, 1971, 1970, 1968, 1965, 1964, 1961, 1957, 1953, 1949, 1940, 1930, 1926

FINDINGS

Address Researched	Address Not Identified in Research Source
1735 N OLIVE ST	2002, 2000, 1996, 1994, 1993, 1986, 1985, 1980, 1976, 1975, 1971, 1970, 1968, 1965, 1964, 1961, 1957, 1953, 1949, 1940, 1930, 1926
1735 OLIVE N	2017, 2014, 2009, 2004, 2000, 1999, 1996, 1994, 1993, 1986, 1985, 1980, 1976, 1975, 1971, 1970, 1968, 1965, 1964, 1961, 1957, 1953, 1949, 1940, 1930, 1926
174 FORBES LN	2017, 2014, 2009, 2004, 2002, 2000, 1999, 1996, 1994, 1993, 1986, 1985, 1980, 1976, 1975, 1971, 1970, 1968, 1965, 1964, 1961, 1957, 1953, 1949, 1940, 1926
175 FORBES LN	2017, 2014, 2009, 2004, 2002, 2000, 1999, 1996, 1994, 1993, 1986, 1985, 1980, 1976, 1975, 1971, 1970, 1968, 1965, 1964, 1961, 1957, 1953, 1940, 1930, 1926
175 W MCFARLANE ST	2002, 2000, 1999, 1996, 1994, 1993, 1986, 1985, 1980, 1976, 1975, 1971, 1970, 1968, 1965, 1964, 1961, 1957, 1953, 1949, 1940, 1930, 1926
176 FORBES LN	2002, 2000, 1996, 1994, 1993, 1986, 1985, 1980, 1976, 1975, 1971, 1970, 1968, 1965, 1964, 1961, 1957, 1953, 1949, 1940, 1930, 1926
176 FORBES LN	2017, 2014, 2009, 2004, 2000, 1999, 1996, 1994, 1993, 1986, 1985, 1976, 1971, 1968, 1964, 1953, 1940, 1926
181 W MCFARLANE ST	2017, 2014, 2009, 2004, 2002, 2000, 1999, 1996, 1994, 1986, 1985, 1976, 1971, 1970, 1968, 1964, 1953, 1949, 1940, 1930, 1926
181 W MCFARLANE ST	2017, 2002, 2000, 1996, 1994, 1993, 1986, 1985, 1980, 1976, 1975, 1971, 1970, 1968, 1965, 1964, 1961, 1957, 1953, 1949, 1940, 1930, 1926
186 FORBES LN	2017, 2014, 2002, 2000, 1996, 1994, 1993, 1986, 1985, 1980, 1976, 1975, 1971, 1970, 1968, 1965, 1964, 1961, 1957, 1953, 1949, 1940, 1930, 1926
186 FORBES LN	2017, 2014, 2009, 2004, 2000, 1999, 1996, 1994, 1993, 1986, 1985, 1976, 1971, 1968, 1964, 1953, 1940, 1930, 1926
187 FORBES LN	2017, 2014, 2009, 2004, 2000, 1999, 1996, 1994, 1993, 1976, 1971, 1968, 1953, 1949, 1940, 1930, 1926
187 FORBES LN	2002, 2000, 1996, 1994, 1993, 1986, 1985, 1980, 1976, 1975, 1971, 1970, 1968, 1965, 1964, 1961, 1957, 1953, 1949, 1940, 1930, 1926
193 W MCFARLANE ST	2017, 2014, 2009, 2004, 2002, 2000, 1999, 1996, 1994, 1993, 1986, 1985, 1980, 1976, 1975, 1971, 1968, 1965, 1953, 1949, 1940, 1930, 1926
283 W LEWIS ST	2017, 2014, 2009, 2004, 2000, 1999, 1996, 1994, 1976, 1975, 1971, 1970, 1968, 1965, 1964, 1961, 1957, 1953, 1949, 1940, 1930, 1926
283 W LEWIS ST	2002, 2000, 1996, 1993, 1986, 1985, 1980, 1976, 1975, 1971, 1970, 1968, 1965, 1964, 1961, 1957, 1953, 1949, 1940, 1930, 1926
51 PLEASANT DALE PL	2017, 2014, 2009, 2004, 2002, 2000, 1999, 1996, 1994, 1993, 1986, 1985, 1980, 1976, 1975, 1971, 1970, 1968, 1965, 1964, 1953, 1949, 1940, 1930, 1926
51 PLEASANT PI	2017, 2014, 2009, 2004, 2002, 2000, 1999, 1996, 1994, 1993, 1985, 1980, 1976, 1975, 1971, 1970, 1968, 1965, 1964, 1961, 1957, 1953, 1949, 1940, 1930, 1926
51 PLEASANT PL	2017, 2014, 2009, 2004, 2000, 1999, 1996, 1994, 1993, 1986, 1976, 1971, 1968, 1961, 1957, 1953, 1940, 1930, 1926
51 PLEASANT PL	2017, 2002, 2000, 1996, 1994, 1993, 1986, 1985, 1980, 1976, 1975, 1971, 1970, 1968, 1965, 1964, 1961, 1957, 1953, 1949, 1940, 1930, 1926
57 W MCFARLANE ST	2017, 2014, 2009, 2004, 2002, 2000, 1999, 1996, 1994, 1986, 1985, 1976, 1971, 1968, 1965, 1964, 1953, 1949, 1940, 1930, 1926
62 FORBES LN	2017, 2014, 2009, 2004, 2000, 1999, 1996, 1994, 1986, 1985, 1976, 1971, 1968, 1953, 1940, 1930, 1926

FINDINGS

Address Researched	Address Not Identified in Research Source
62 FORBES LN	2002, 2000, 1996, 1993, 1986, 1985, 1980, 1976, 1975, 1971, 1970, 1968, 1965, 1964, 1961, 1957, 1953, 1949, 1940, 1930, 1926
67 W MCFARLANE ST	2017, 2002, 2000, 1999, 1996, 1994, 1993, 1986, 1985, 1980, 1976, 1975, 1971, 1970, 1968, 1965, 1964, 1961, 1957, 1953, 1949, 1940, 1930, 1926
67 W MCFARLANE ST	2017, 2014, 2009, 2004, 2002, 2000, 1999, 1996, 1994, 1985, 1976, 1971, 1968, 1965, 1964, 1961, 1957, 1953, 1949, 1940, 1930, 1926
70 W MCFARLANE ST	2017, 2014, 2009, 2004, 2002, 2000, 1999, 1996, 1994, 1986, 1985, 1976, 1971, 1968, 1964, 1953, 1949, 1940, 1930, 1926
70 W MCFARLANE ST	2017, 2014, 2009, 2004, 2002, 2000, 1999, 1996, 1993, 1986, 1985, 1980, 1976, 1975, 1971, 1970, 1968, 1965, 1964, 1961, 1957, 1953, 1949, 1940, 1930, 1926
74 FORBES LN	2017, 2014, 2009, 2004, 2002, 2000, 1999, 1996, 1994, 1993, 1986, 1985, 1980, 1976, 1975, 1971, 1968, 1964, 1953, 1940, 1930, 1926
77 W MCFARLANE ST	2017, 2014, 2009, 2004, 2002, 2000, 1999, 1996, 1994, 1980, 1976, 1975, 1971, 1970, 1968, 1964, 1953, 1949, 1940, 1930, 1926
77 W MCFARLANE ST	2009, 2002, 2000, 1999, 1996, 1993, 1986, 1985, 1980, 1976, 1975, 1971, 1970, 1968, 1965, 1964, 1961, 1957, 1953, 1949, 1940, 1930, 1926
80 FORBES LN	2002, 2000, 1996, 1993, 1986, 1985, 1980, 1976, 1975, 1971, 1970, 1968, 1965, 1964, 1961, 1957, 1953, 1949, 1940, 1930, 1926
80 FORBES LN	2017, 2014, 2009, 2004, 2000, 1999, 1994, 1993, 1985, 1976, 1971, 1968, 1953, 1940, 1930, 1926
91 W MCFARLANE ST	2017, 2014, 2009, 2004, 2002, 2000, 1999, 1996, 1994, 1986, 1985, 1976, 1971, 1970, 1968, 1964, 1953, 1949, 1940, 1930, 1926
91 W MCFARLANE ST	2017, 2002, 2000, 1996, 1993, 1986, 1985, 1980, 1976, 1975, 1971, 1970, 1968, 1965, 1964, 1961, 1957, 1953, 1949, 1940, 1930, 1926
93 PLEASANT AVE	2017, 2014, 2009, 2004, 2002, 2000, 1999, 1996, 1994, 1993, 1986, 1985, 1980, 1976, 1975, 1971, 1970, 1968, 1965, 1964, 1957, 1953, 1949, 1940, 1930, 1926
95 W MCFARLANE ST	2017, 2014, 2009, 2004, 2002, 2000, 1999, 1996, 1994, 1985, 1976, 1971, 1968, 1953, 1949, 1940, 1930, 1926
95 W MCFARLANE ST	2017, 2002, 2000, 1996, 1993, 1986, 1985, 1980, 1976, 1975, 1971, 1970, 1968, 1965, 1964, 1961, 1957, 1953, 1949, 1940, 1930, 1926

TARGET PROPERTY: ADDRESS NOT IDENTIFIED IN RESEARCH SOURCE

The following Target Property addresses were researched for this report, and the addresses were not identified in the research source.

Address Researched	Address Not Identified in Research Source
1555 N. Olive Street	2017, 2014, 2009, 2004, 2002, 2000, 1999, 1996, 1994, 1993, 1986, 1985, 1980, 1976, 1971, 1968, 1965, 1964, 1961, 1957, 1953, 1949, 1940, 1930, 1926

VENTURA COMPRESSOR STATION
1555 N. OLIVE STREET
VENTURA, CA 93001

Inquiry Number: 7210903.7S
DECEMBER 23, 2022

EDR Environmental Lien and AUL Search

6 Armstrong Road, 4th floor
Shelton, CT 06484
Toll Free: 800.352.0050
www.edrnet.com

EDR Environmental Lien and AUL Search

The EDR Environmental Lien Search Report provides results from a search of available current land title records for environmental cleanup liens and other activity and use limitations, such as engineering controls and institutional controls.

A network of professional, trained researchers, following established procedures, uses client supplied address information to:

- search for parcel information and/or legal description;
- search for ownership information;
- research official land title documents recorded at jurisdictional agencies such as recorders' offices, registries of deeds, county clerks' offices, etc.;
- access a copy of the deed;
- search for environmental encumbering instrument(s) associated with the deed;
- provide a copy of any environmental encumbrance(s) based upon a review of key words in the instrument(s) (title, parties involved, and description); and
- provide a copy of the deed or cite documents reviewed.

Thank you for your business.
Please contact EDR at 1-800-352-0050
with any questions or comments.

Disclaimer - Copyright and Trademark Notice

This report was prepared for the use of Environmental Data Resources, Inc., and AFX Research, LLC. (AFX) exclusively. This report is neither a guarantee of title, a commitment to insure, or a policy of title insurance. **NO WARRANTY, EXPRESSED OR IMPLIED, IS MADE WHATSOEVER IN CONNECTION WTH THIS REPORT**. Environmental Data Resources, Inc. (EDR) and AFX exclusively specifically disclaim the making of any such warranties, including without limitation, merchantability or fitness for a particular use or purpose. The information contained in this report is retrieved as it is recorded from the various agencies that make it available. The total liability is limited to the fee paid for this report.

Copyright 2022 by Environmental Data Resources, Inc. All rights reserved. Reproduction in any media or format, in whole or in part, of any report or map of Environmental Data Resources, Inc., or its affiliates, is prohibited without prior written permission.

EDR and its logos are trademarks of Environmental Data Resources, Inc. or its affiliates. All other trademarks used herein are the property of their respective owners.

EDR Environmental Lien and AUL Search

TARGET PROPERTY INFORMATION

ADDRESS

VENTURA COMPRESSOR STATION

1555 N. OLIVE STREET

VENTURA, CA 93001

RESEARCH SOURCE

JUDICIAL RECORDS ***NOT*** SEARCHED. BASED ON AVAILABLE INFORMATION EVALUATED BY THE TITLE SEARCH PROFESSIONAL, THE JURISDICTION ***DOES NOT*** REQUIRE A SEARCH OF JUDICIAL RECORDS IN ORDER TO IDENTIFY ENVIRONMENTAL LIENS.

Source 1: VENTURA COUNTY RECORDER'S OFFICE

Source 2: CALIFORNIA ENVIRONMENTAL PROTECTION AGENCY

Source 3: UNITED STATES ENVIRONMENTAL PROTECTION AGENCY

PROPERTY INFORMATION

Legal Description:	A-: : LOT: MAPNR: 003MR 003
Current Owner:	SOUTHERN CALIF GAS CO
Property Identifiers:	068-0-142-030
Comments:	DEED RECORDED PRIOR TO 1980 AND COPY NOT AVAILABLE ONLINE
	NO DEED FOUND 1980 - PRESENT.

EDR Environmental Lien and AUL Search

ENVIRONMENTAL LIEN

Environmental Lien: Found ☐ Not Found ☒

Comments: NONE IDENTIFIED.

OTHER ACTIVITY AND USE LIMITATIONS (AULS)

Other AUL's: Found ☐ Not Found ☒

Comments: NONE IDENTIFIED.

EDR Environmental Lien and AUL Search

MISCELLANEOUS

Comments: NONE IDENTIFIED.

Ventura Compressor Station
1555 N. Olive Street
Ventura, CA 93001

Inquiry Number: 7210903.6
December 23, 2022

The EDR Property Tax Map Report

Environmental Data Resources Inc

6 Armstrong Road
Shelton, CT 06484
800.352.0050
www.edrnet.com

EDR Property Tax Map Report

Environmental Data Resources, Inc.'s EDR Property Tax Map Report is designed to assist environmental professionals in evaluating potential environmental conditions on a target property by understanding property boundaries and other characteristics. The report includes a search of available property tax maps, which include information on boundaries for the target property and neighboring properties, addresses, parcel identification numbers, as well as other data typically used in property location and identification.

NO COVERAGE

Thank you for your business.
Please contact EDR at 1-800-352-0050
with any questions or comments.

Disclaimer - Copyright and Trademark Notice

This Report contains certain information obtained from a variety of public and other sources reasonably available to Environmental Data Resources, Inc. It cannot be concluded from this Report that coverage information for the target and surrounding properties does not exist from other sources. **NO WARRANTY EXPRESSED OR IMPLIED, IS MADE WHATSOEVER IN CONNECTION WITH THIS REPORT. ENVIRONMENTAL DATA RESOURCES, INC. SPECIFICALLY DISCLAIMS THE MAKING OF ANY SUCH WARRANTIES, INCLUDING WITHOUT LIMITATION, MERCHANTABILITY OR FITNESS FOR A PARTICULAR USE OR PURPOSE. ALL RISK IS ASSUMED BY THE USER. IN NO EVENT SHALL ENVIRONMENTAL DATA RESOURCES, INC. BE LIABLE TO ANYONE, WHETHER ARISING OUT OF ERRORS OR OMISSIONS, NEGLIGENCE, ACCIDENT OR ANY OTHER CAUSE, FOR ANY LOSS OR DAMAGE, INCLUDING, WITHOUT LIMITATION, SPECIAL, INCIDENTAL, CONSEQUENTIAL, OR EXEMPLARY DAMAGES. ANY LIABILITY ON THE PART OF ENVIRONMENTAL DATA RESOURCES, INC. IS STRICTLY LIMITED TO A REFUND OF THE AMOUNT PAID FOR THIS REPORT.** Purchaser accepts this Report "AS IS". Any analyses, estimates, ratings, environmental risk levels or risk codes provided in this Report are provided for illustrative purposes only, and are not intended to provide, nor should they be interpreted as providing any facts regarding, or prediction orforecast of, any environmental risk for any property. Only a Phase I Environmental Site Assessment performed by an environmental professional can provide information regarding the environmental risk for any property. Additionally, the information provided in this Report is not to be construed as legal advice.

Copyright 2022 by Environmental Data Resources, Inc. All rights reserved. Reproduction in any media or format, in whole or in part, of any report or map of Environmental Data Resources, Inc. or its affiliates is prohibited without prior written permission.

EDR and its logos (including Sanborn and Sanborn Map) are trademarks of Environmental Data Resources, Inc. or its affiliates. All other trademarks used herein are the property of their respective owners.

APPENDIX E

EDR NEPA Search

Ventura Compressor Station
1555 N. Olive Street
Ventura, CA 93001

Inquiry Number: 7210903.13s
December 23, 2022

EDR NEPASearch™ Map Report

6 Armstrong Road, 4th floor
Shelton, CT 06484
Toll Free: 800.352.0050
www.edrnet.com

TABLE OF CONTENTS

SECTION	PAGE
EDR NEPASearch Description	1
Map Findings Summary	2
Natural Areas	3
Historic Sites	134
Flood Plain	137
Wetlands	141
Wetlands Classification System	153
FCC & FAA Sites	157
Key Contacts and Government Records Searched	161

Thank you for your business.
Please contact EDR at 1-800-352-0050
with any questions or comments.

Disclaimer - Copyright and Trademark Notice

This Report contains certain information obtained from a variety of public and other sources reasonably available to Environmental Data Resources, LLC. It cannot be concluded from this Report that coverage information for the target and surrounding properties does not exist from other sources. This Report is provided on an "AS IS", "AS AVAILABLE" basis. **NO WARRANTY EXPRESS OR IMPLIED IS MADE WHATSOEVER IN CONNECTION WITH THIS REPORT. ENVIRONMENTAL DATA RESOURCES, LLC AND ITS SUBSIDIARIES, AFFILIATES AND THIRD PARTY SUPPLIERS DISCLAIM ALL WARRANTIES, OF ANY KIND OR NATURE, EXPRESS OR IMPLIED, ARISING OUT OF OR RELATED TO THIS REPORT OR ANY OF THE DATA AND INFORMATION PROVIDED IN THIS REPORT, INCLUDING WITHOUT LIMITATION, ANY WARRANTIES REGARDING ACCURACY, QUALITY, CORRECTNESS, COMPLETENESS, COMPREHENSIVENESS, SUITABILITY, MERCHANTABILITY, FITNESS FOR A PARTICULAR PURPOSE, TITLE, NON-INFRINGEMENT, MISAPPROPRIATION, OR OTHERWISE. ALL RISK IS ASSUMED BY THE USER. IN NO EVENT SHALL ENVIRONMENTAL DATA RESOURCES, LLC OR ITS SUBSIDIARIES, AFFILIATES OR THIRD PARTY SUPPLIERS BE LIABLE TO ANYONE FOR ANY DIRECT, INCIDENTAL, INDIRECT, SPECIAL, CONSEQUENTIAL OR OTHER DAMAGES OF ANY TYPE OR KIND (INCLUDING BUT NOT LIMITED TO LOSS OF PROFITS, LOSS OF USE, OR LOSS OF DATA) INFORMATION PROVIDED IN THIS REPORT.** Any analyses, estimates, ratings, environmental risk levels, or risk codes provided in this Report are provided for illustrative purposes only, and are not intended to provide, nor should they be interpreted as providing any facts regarding, or prediction or forecast of, any environmental risk for any property. Only an assessment performed by a qualified environmental professional can provide findings, opinions or conclusions regarding the environmental risk or conditions in, on or at any property.

Copyright 2022 by Environmental Data Resources, LLC. All rights reserved. Reproduction in any media or format, in whole or in part, of any report or map of Environmental Data Resources, LLC, or its affiliates, is prohibited without prior written permission.

EDR and its logos (including Sanborn and Sanborn Map) are trademarks of Environmental Data Resources, LLC or its affiliates. All other trademarks used herein are the property of their respective owners.

EDR NEPASearch DESCRIPTION

The National Environmental Policy Act of 1969 (NEPA) requires that Federal agencies include in their decision-making processes appropriate and careful consideration of all environmental effects and actions, analyze potential environmental effects of proposed actions and their alternatives for public understanding and scrutiny, avoid or minimize adverse effects of proposed actions, and restore and enhance environmental quality as much as possible.

The EDR NEPASearch Map Report provides information which may be used, in conjunction with additional research, to determine whether a proposed site or action will have significant environmental effect.

TARGET PROPERTY ADDRESS

VENTURA COMPRESSOR STATION
1555 N. OLIVE STREET
VENTURA, CA 93001

Inquiry #: 7210903.13s
Date: 12/23/22

TARGET PROPERTY COORDINATES

Latitude (North):	34.297775 - 34ˆ 17’ 52.0’’
Longitude (West):	119.299942 - 119ˆ 17’ 59.8’’
Universal Tranverse Mercator:	Zone 11
UTM X (Meters):	288323.8
UTM Y (Meters):	3797372.8

The report provides maps and data for the following items (where available). Search results are provided in the Map Findings Summary on page 2 of this report.

Section	Regulation
Natural Areas Map	
´• Federal Lands Data:	
- Officially designated wilderness areas	47 CFR 1.1307(1)
- Officially designated wildlife preserves, sanctuaries and refuges	47 CFR 1.1307(2)
- Wild and scenic rivers	40 CFR 6.302(e)
- Fish and Wildlife	40 CFR 6.302
´• Threatened or Endangered Species, Fish and Wildlife, Critical Habitat Data (where available)	47 CFR 1.1307(3); 40 CFR 6.302
Historic Sites Map	
´• National Register of Historic Places	47 CFR 1.1307(4); 40 CFR 6.302
´• State Historic Places (where available)	
´• Indian Reservations	
Flood Plain Map	
´• National Flood Hazard Layer Data (where available)	47 CFR 1.1307(6); 40 CFR 6.302
´• FEMA Q3 Flood Data (where available)	47 CFR 1.1307(6); 40 CFR 6.302
Wetlands Map	
´• National Wetlands Inventory Data (where available)	47 CFR 1.1307(7); 40 CFR 6.302
´• State Wetlands Data (where available)	47 CFR 1.1307(7); 40 CFR 6.302
FCC & FAA Map	
´• FCC antenna/tower sites, FAA Markings and Obstructions, Airports, Topographic gradient	47 CFR 1.1307(8)
Key Contacts and Government Records Searched	

MAP FINDINGS SUMMARY

The databases searched in this report are listed below. Database descriptions and other agency contact information is contained in the Key Contacts and Government Records Searched section on page 161 of this report.

Applicable Regulation from 47 CFR/FCC Checklist	Database	Search Distance (Miles)	Within Search	Within 1/8 Mile
NATURAL AREAS MAP				
	US Federal Lands	1.00	NO	NO
	US Wilderness Preservation	1.00	NO	NO
1.1307a (2) Officially Designated Wildlife Preserve	US Federal Lands	1.00	NO	NO
	CA Protected Areas	1.00	YES	YES
	CA Government Lands	1.00	YES	YES
	CA Conservation Easement	1.00	NO	NO
	US Proclamation Boundaries	1.00	NO	NO
	CA ACEC	1.00	NO	NO
	US Scenic River	1.00	NO	NO
	US ACEC	1.00	NO	NO
	CA PCT Lands	1.00	NO	NO
	US NCED	1.00	NO	NO
	US Critical Water Habitat	1.00	YES	NO
	US Critical Land Habitat	1.00	YES	NO
1.1307a (3) Threatened or Endangered Species or Critical Habitat	US Endangered Species	County	YES	N/A
1.1307a (3) Threatened or Endangered Species or Critical Habitat	CA Endangered Species	1.00	YES	YES
HISTORIC SITES MAP				
1.1307a (4) Listed or eligible for National Register	CA Historic Landmarks	1.00	NO	NO
1.1307a (4) Listed or eligible for National Register	Natchez Trace National Scenic	1.00	NO	NO
1.1307a (4) Listed or eligible for National Register	Potomac Heritage National Scen	1.00	NO	NO
	Indian Reservations	1.00	NO	NO
1.1307a (4) Listed or eligible for National Register	US Trails	1.00	NO	NO
1.1307a (4) Listed or eligible for National Register	National Register of Hist. Pla	1.00	YES	NO
FLOOD PLAIN MAP				
1.1307 (6) Located in a Flood Plain	Special Flood Hazard Area (1%)	1.00	YES	NO
1.1307 (6) Located in a Flood Plain	0.2% Annual Chance Flood Hazar	1.00	YES	NO
WETLANDS MAP				
1.1307 (7) Change in surface features (wetland fill)	NWI	1.00	YES	NO
1.1307 (7) Change in surface features (wetland fill)	STATE	1.00	NO	NO
	CA COASTAL ZONE	20.00	YES	NO
FCC & FAA SITES MAP				
	Cellular	1.00	NO	NO
	Antenna Structure Registration	1.00	NO	NO
	AM Antenna	1.00	NO	NO
	FM Antenna	1.00	YES	NO
	FAA DOF	1.00	NO	NO
	Airports	1.00	NO	---
	Power Lines	1.00	NO	---

Natural Areas Map

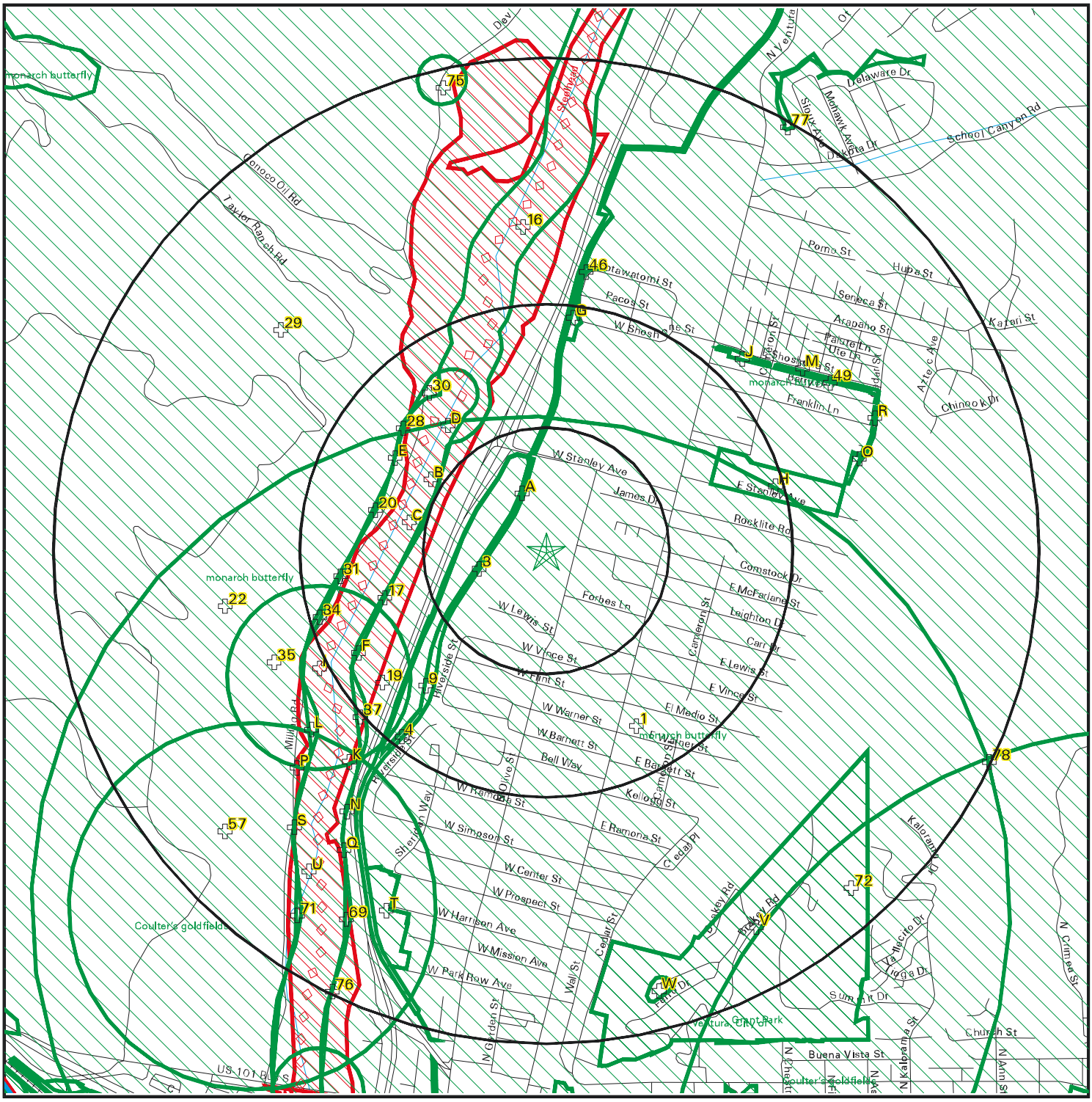

SITE NAME:	Ventura Compressor Station	CLIENT:	Noreas Inc.
ADDRESS:	1555 N. Olive Street Ventura CA 93001	CONTACT:	Esmail Essi Esmaili
LAT/LONG:	34.297774 / 119.29994	INQUIRY #:	7210903.13s
		DATE:	December 23, 2022

Copyright © 2022 EDR, Inc. © 2015 TomTom Rel. 2015.

Federal Endangered Species from the U.S. Fish and Wildlife for CA State

Group:Amphibians

Common Name: Lesser slender salamander Status: Under Review	Scientific Name: Batrachoseps minor
Common Name: Northern red-legged frog Status: Species of Concern	Scientific Name: Rana aurora aurora
Common Name: Black toad Status: Species of Concern	Scientific Name: Bufo exsul
Common Name: Kern Canyon slender salamander Status: Under Review	Scientific Name: Batrachoseps simatus
Common Name: Arizona toad Status: Under Review	Scientific Name: Bufo microscaphus microscaphus
Common Name: California tiger Salamander Status: Endangered	Scientific Name: Ambystoma californiense
Common Name: Large-blotched ensatina Status: Species of Concern	Scientific Name: Ensatina eschscholtzii klauberi
Common Name: Oregon spotted frog Status: Threatened	Scientific Name: Rana pretiosa
Common Name: Lowland leopard (=San Felipe leopard) frog Status: Species of Concern	Scientific Name: Rana yavapaiensis
Common Name: Shasta salamander Status: Under Review	Scientific Name: Hydromantes shastae
Common Name: Inyo Mountains slender salamander Status: Under Review	Scientific Name: Batrachoseps campi
Common Name: Cascades frog Status: Under Review	Scientific Name: Rana cascadae
Common Name: Relictual slender salamander Status: Under Review	Scientific Name: Batrachoseps relictus
Common Name: Tailed frog Status: Species of Concern	Scientific Name: Ascaphus truei
Common Name: Limestone salamander Status: Under Review	Scientific Name: Hydromantes brunus
Common Name: Foothill yellow-legged frog Status: Under Review	Scientific Name: Rana boylii
Common Name: Breckenridge Mountain slender salamander Status: Species of Concern	Scientific Name: Batrachoseps sp.
Common Name: Mount Lyell salamander Status: Species of Concern	Scientific Name: Hydromantes platycephalus
Common Name: Channel Islands slender salamander	Scientific Name: Batrachoseps pacificus pacificus

Federal Endangered Species from the U.S. Fish and Wildlife for CA State (Continued...)

Status: Species of Concern

Common Name: Yellow-blotched ensatina — Scientific Name: Ensatina eschscholtzii croceator
Status: Species of Concern

Common Name: Owens Valley web-toes salamander — Scientific Name: Hydromantes sp.
Status: Species of Concern

Common Name: Western spadefoot — Scientific Name: Spea hammondii
Status: Under Review

Common Name: Del Norte salamander — Scientific Name: Plethodon elongatus
Status: Species of Concern

Common Name: Kern Plateau salamander — Scientific Name: Batrachoseps robustus
Status: Under Review

Group:Arachnids

Common Name: Empire Cave pseudoscorpion — Scientific Name: Microcreagris imperialis
Status: Species of Concern

Common Name: Santa Cruz telemid spider — Scientific Name: Telema sp.
Status: Species of Concern

Common Name: Lum’s micro-blind harvestman — Scientific Name: Microcina lumi
Status: Species of Concern

Common Name: Edgewood blind harvestman — Scientific Name: Calcina minor
Status: Species of Concern

Common Name: Lee’s micro-blind harvestman — Scientific Name: Microcina leei
Status: Species of Concern

Common Name: Jung’s micro-blind harvestman — Scientific Name: Microcina jungi
Status: Under Review

Common Name: Aalbu’s cave pseudoscorpion — Scientific Name: Archeolarca aalbui
Status: Species of Concern

Common Name: Grubbs’ cave pseudoscorpion — Scientific Name: Aphrastochthonius grubbsi
Status: Species of Concern

Common Name: Lacey’s cave pseudoscorpion — Scientific Name: Larca laceyi
Status: Species of Concern

Common Name: Hom’s micro-blind harvestman — Scientific Name: Microcina homi
Status: Species of Concern

Common Name: Tiburon micro-blind harvestman — Scientific Name: Microcina tiburona
Status: Species of Concern

Common Name: Carlow’s Cave pseudoscorpion — Scientific Name: Aphrastochthonius similis
Status: Species of Concern

Common Name: Music Hall Cave pseudoscorpion — Scientific Name: Pseudogarypus orpheus

Federal Endangered Species from the U.S. Fish and Wildlife for CA State (Continued...)

Status: Species of Concern

Common Name: Monterey Dunes scorpion
Scientific Name: Pauroctonus maritimus
Status: Species of Concern

Group:Birds

Common Name: Southern California rufous-crowned sparrow
Scientific Name: Aimophila ruficeps canescens
Status: Species of Concern

Common Name: Sharp shinned hawk
Scientific Name: Accipiter striatus
Status: Species of Concern

Common Name: Tricolored blackbird
Scientific Name: Agelaius tricolor
Status: Under Review

Common Name: San Joaquin LeConte’s thrasher
Scientific Name: Toxostoma lecontei macmillanorum
Status: Species of Concern

Common Name: Eagle Mountain scrub jay
Scientific Name: Aphelocoma coerulescens cana
Status: Species of Concern

Common Name: Elegant tern
Scientific Name: Sterna elegans
Status: Species of Concern

Common Name: Least bittern
Scientific Name: Ixobrychus exilis hesperis
Status: Species of Concern

Common Name: Song Sparrow
Scientific Name: Melospiza melodia pusillula
Status: Species of Concern

Common Name: Little willow flycatcher
Scientific Name: Empidonax traillii brewsteri
Status: Species of Concern

Common Name: Song Sparrow
Scientific Name: Melospiza melodia samuelis
Status: Species of Concern

Common Name: Yuma clapper rail
Scientific Name: Rallus longirostris yumanensis
Status: Endangered

Common Name: Southwestern willow flycatcher
Scientific Name: Empidonax traillii extimus
Status: Endangered

Common Name: Large-billed savannah sparrow
Scientific Name: Passerculus sandwichensis rostratus
Status: Species of Concern

Common Name: Common Yellowthroat
Scientific Name: Geothlypis trichas sinuosa
Status: Species of Concern

Common Name: Black tern
Scientific Name: Chlidonias niger
Status: Species of Concern

Common Name: Song Sparrow
Scientific Name: Melospiza melodia maxillaris
Status: Species of Concern

Federal Endangered Species from the U.S. Fish and Wildlife for CA State (Continued...)

Common Name: Fulvous whistling duck — Scientific Name: Dendrocygna bicolor
Status: Species of Concern

Common Name: Belding's savannah sparrow — Scientific Name: Passerculus sandwichensis beldingi
Status: Species of Concern

Common Name: Spotted Towhee — Scientific Name: Pipilo maculatus clementae
Status: Species of Concern

Common Name: Xantus'sMurrelet — Scientific Name: Synthliboramphus hypoleucus
Status: Candidate

Common Name: Bell's sage sparrow — Scientific Name: Amphispiza belli belli
Status: Species of Concern

Common Name: Cooper's hawk — Scientific Name: Accipiter cooperii
Status: Species of Concern

Common Name: Grasshopper sparrow — Scientific Name: Ammodramus savannarum ssp. perpallidus
Status: Species of Concern

Common Name: Black-backed woodpecker — Scientific Name: picoides arcticus
Status: Under Review

Common Name: Tufted Puffin — Scientific Name: Fratercula cirrhata
Status: Under Review

Common Name: California spotted Owl — Scientific Name: Strix occidentalis occidentalis
Status: Under Review

Group:Conifers and Cycads

Common Name: Torrey, Del Mar pine — Scientific Name: Pinus torreyana torreyana
Status: Species of Concern

Common Name: Torrey Island pine — Scientific Name: Pinus torreyana insularis
Status: Species of Concern

Common Name: Mendocino cypress — Scientific Name: Cupressus goveniana pigmaea
Status: Species of Concern

Common Name: Yellow cedar — Scientific Name: Calliptropsis nootkatensis
Status: Under Review

Common Name: Monterey cypress — Scientific Name: Cupressus macrocarpa
Status: Species of Concern

Common Name: Bolander's beach pine — Scientific Name: Pinus contorta bolanderi
Status: Species of Concern

Common Name: Monterey pine — Scientific Name: Pinus radiata
Status: Species of Concern

Common Name: Tecate cypress — Scientific Name: Cupressus forbesii
Status: Species of Concern

Federal Endangered Species from the U.S. Fish and Wildlife for CA State (Continued...)

Group:Crustaceans

Common Name: Mono Lake brine shrimp
Status: Species of Concern
Scientific Name: Artemia monica

Common Name: Longhorn fairy shrimp
Status: Endangered
Scientific Name: Branchinecta longiantenna

Common Name: Conservancy fairy shrimp
Status: Endangered
Scientific Name: Branchinecta conservatio

Common Name: [Unnamed] isopod
Status: Species of Concern
Scientific Name: Caecidotea tomalensis

Common Name: Vernal pool tadpole shrimp
Status: Endangered
Scientific Name: Lepidurus packardi

Common Name: California freshwater shrimp
Status: Endangered
Scientific Name: Syncaris pacifica

Group:Ferns and Allies

Common Name: Crater Lake grap fern
Status: Species of Concern
Scientific Name: Botrychium pumicola nealleyi

Common Name: No common name
Status: Species of Concern
Scientific Name: Botrychium crenulatum

Group:Fishes

Common Name: Steelhead
Status: Threatened
Scientific Name: Oncorhynchus (=Salmo) mykiss

Common Name: Owens speckled dace
Status: Species of Concern
Scientific Name: Rhinichthys osculus ssp.

Common Name: Red Hills roach
Status: Species of Concern
Scientific Name: Lavinia symmetricus ssp.

Common Name: Santa Ana speckled dace
Status: Species of Concern
Scientific Name: Rhinichthys osculus ssp.

Common Name: Shoshone pupfish
Status: Species of Concern
Scientific Name: Cyprinodon nevadensis shoshone

Common Name: Long Valley speckled dace
Status: Species of Concern
Scientific Name: Rhinichthys osculus ssp.

Common Name: Klamath largescale sucker
Status: Species of Concern
Scientific Name: Catostomus snyderi

Common Name: Goose Lake sucker
Status: Species of Concern
Scientific Name: Catostomus occidentalis lacusanserinus

Common Name: Sacramento perch
Status: Species of Concern
Scientific Name: Archoplites interruptus

Federal Endangered Species from the U.S. Fish and Wildlife for CA State (Continued...)

Common Name: green sturgeon — Scientific Name: Acipenser medirostris
Status: Threatened

Common Name: Pit roach — Scientific Name: Lavinia symmetricus mitrulus
Status: Species of Concern

Common Name: longfin smelt — Scientific Name: Spirinchus thaleichthys
Status: Candidate

Common Name: Warner Valley redband trout — Scientific Name: Oncorhynchus mykiss ssp.
Status: Species of Concern

Common Name: Amargosa Canyon speckled dace — Scientific Name: Rhinichthys osculus ssp.
Status: Species of Concern

Common Name: Russian River tule perch — Scientific Name: Hysterocarpus traskii pomo
Status: Species of Concern

Common Name: Benton Valley speckled dace — Scientific Name: Rhinichthys osculus ssp.
Status: Species of Concern

Common Name: Goose Lake lamprey — Scientific Name: Lampetra tridentata ssp.
Status: Species of Concern

Common Name: Gualala roach — Scientific Name: Lavinia symmetricus parvipinnis
Status: Species of Concern

Common Name: Rough sculpin — Scientific Name: Cottus asperrimus
Status: Species of Concern

Common Name: Kern River rainbow trout — Scientific Name: Oncorhynchus mykiss gilberti
Status: Species of Concern

Common Name: Steelhead — Scientific Name: Oncorhynchus (=Salmo) mykiss
Status: Endangered

Common Name: Goose Lake redband trout — Scientific Name: Oncorhynchus mykiss ssp.
Status: Species of Concern

Common Name: Eagle Lake rainbow Trout — Scientific Name: Oncorhynchus mykiss aquilarum
Status: Under Review

Common Name: Flannelmouth sucker — Scientific Name: Catostomus latipinnis
Status: Species of Concern

Common Name: Steelhead — Scientific Name: Oncorhynchus (=Salmo) mykiss
Status: Under Review

Common Name: Jenny Creek sucker — Scientific Name: Catostomus rimiculus ssp.
Status: Species of Concern

Common Name: Arroyo chub — Scientific Name: Gila orcuttii
Status: Species of Concern

Group:Flowering Plants

Federal Endangered Species from the U.S. Fish and Wildlife for CA State (Continued...)

Common Name: Sonoma alopecurus
Scientific Name: Alopecurus aequalis var. sonomensis
Status: Endangered

Common Name: Ione manzanita
Scientific Name: Arctostaphylos myrtifolia
Status: Threatened

Common Name: Pallid manzanita
Scientific Name: Arctostaphylos pallida
Status: Threatened

Common Name: Solano grass
Scientific Name: Tuctoria mucronata
Status: Endangered

Common Name: San Mateo thornmint
Scientific Name: Acanthomintha obovata ssp. duttonii
Status: Endangered

Common Name: Clara Hunt's milk-vetch
Scientific Name: Astragalus clarianus
Status: Endangered

Common Name: Chinese Camp brodiaea
Scientific Name: Brodiaea pallida
Status: Threatened

Common Name: Mariposa pussypaws
Scientific Name: Calyptridium pulchellum
Status: Threatened

Common Name: Stebbins' morning-glory
Scientific Name: Calystegia stebbinsii
Status: Endangered

Common Name: White sedge
Scientific Name: Carex albida
Status: Endangered

Common Name: Santa Clara Valley dudleya
Scientific Name: Dudleya setchellii
Status: Endangered

Common Name: Island tree poppy
Scientific Name: Dendromecon rigida rhamnoides
Status: Species of Concern

Common Name: Northcoast birds-beak
Scientific Name: Cordylanthus maritimus palustris
Status: Species of Concern

Common Name: Loch Lomond coyote thistle
Scientific Name: Eryngium constancei
Status: Endangered

Common Name: Red Hills vervain
Scientific Name: Verbena californica
Status: Threatened

Common Name: San Francisco lessingia
Scientific Name: Lessingia germanorum (=L.g. var. germanorum)
Status: Endangered

Common Name: Payson's jewelflower
Scientific Name: Caulanthus simulans
Status: Species of Concern

Common Name: Santa Barbara false-lupine
Scientific Name: Thermopsis macrophylla agnina
Status: Species of Concern

Common Name: Beaked clarkia
Scientific Name: Clarkia rostrata
Status: Species of Concern

Federal Endangered Species from the U.S. Fish and Wildlife for CA State (Continued...)

Common Name: Boundary Peak rock-cress
Scientific Name: Boechera pinzliae
Status: Species of Concern

Common Name: Island jepsonia
Scientific Name: Jepsonia malvifolia
Status: Species of Concern

Common Name: Channel Island tree poppy
Scientific Name: Dendromecon rigida ssp. harfordii
Status: Species of Concern

Common Name: Springville clarkia
Scientific Name: Clarkia springvillensis
Status: Threatened

Common Name: Pennell's bird's-beak
Scientific Name: Cordylanthus tenuis ssp. capillaris
Status: Endangered

Common Name: Hollisteria
Scientific Name: Hollisteria lanata
Status: Species of Concern

Common Name: Tuolumne fawn-lily
Scientific Name: Erythronium tuolumnense
Status: Species of Concern

Common Name: No common name
Scientific Name: Holocarpha virgata elongata
Status: Species of Concern

Common Name: Peirson's spring beauty
Scientific Name: Claytonia lanceolata peirsonii
Status: Species of Concern

Common Name: Hispid birds-beak
Scientific Name: Cordylanthus mollis hispidus
Status: Species of Concern

Common Name: Wart-stemmed ceanothus
Scientific Name: Ceanothus verrucosus
Status: Species of Concern

Common Name: Oso manzanita
Scientific Name: Arctostaphylos osoensis
Status: Species of Concern

Common Name: Dudley's lousewort
Scientific Name: Pedicularis dudleyi
Status: Species of Concern

Common Name: Pierpoint Springs liveforever
Scientific Name: Dudleya cymosa costifolia
Status: Species of Concern

Common Name: Mono milk-vetch
Scientific Name: Astragalus monoensis monoensis
Status: Species of Concern

Common Name: Kern mallow
Scientific Name: Eremalche kernensis
Status: Endangered

Common Name: San Mateo woolly sunflower
Scientific Name: Eriophyllum latilobum
Status: Endangered

Common Name: Long-petaled lewisia
Scientific Name: Lewisia longipetala
Status: Species of Concern

Common Name: Monterrey manzanita
Scientific Name: Arctostaphylos montereyensis
Status: Species of Concern

Federal Endangered Species from the U.S. Fish and Wildlife for CA State (Continued...)

Common Name: [Unnamed] checkermallow — Scientific Name: Sidalcea malvaeflora patula
Status: Species of Concern

Common Name: Howe's hedgehog cactus — Scientific Name: Echinocereus engelmannii howei
Status: Species of Concern

Common Name: Tuolumne coyote-thistle — Scientific Name: Eryngium pinnatisectum
Status: Species of Concern

Common Name: No common name — Scientific Name: Lessingia micradenia micradenia
Status: Species of Concern

Common Name: Santa Catalina Island manzanita — Scientific Name: Arctostaphylos catalinae
Status: Species of Concern

Common Name: Cuyamaca raspberry — Scientific Name: Rubus glaucifolius ganderi
Status: Species of Concern

Common Name: [Unnamed] milk-vetch — Scientific Name: Astragalus lentiformis
Status: Species of Concern

Common Name: Brandegee eriastrum — Scientific Name: Eriastrum brandegeeae
Status: Species of Concern

Common Name: San Clemente Island brodiaea — Scientific Name: Triteleia clementina
Status: Species of Concern

Common Name: Summer-holly — Scientific Name: Comarostaphylis diversifolia diversifolia
Status: Species of Concern

Common Name: Borrego Valley peppergrass — Scientific Name: Lepidium flavum felipense
Status: Species of Concern

Common Name: Ahart's dwarf rush — Scientific Name: Juncus leiospermus var. ahartii
Status: Species of Concern

Common Name: No common name — Scientific Name: Chorizanthe polygonoides longispina
Status: Species of Concern

Common Name: San Francisco wallflower — Scientific Name: Erysimum franciscanum
Status: Species of Concern

Common Name: Diablo rock-rose — Scientific Name: Helianthella castanea
Status: Species of Concern

Common Name: Carmel Valley malacothrix — Scientific Name: Malacothrix saxatilis arachnoidea
Status: Species of Concern

Common Name: Lupine, San Mateo tre — Scientific Name: Lupinus arboreus eximius
Status: Species of Concern

Common Name: No common name — Scientific Name: Dendrographa leucophaea
Status: Species of Concern

Common Name: Butte County meadowfoam — Scientific Name: Limnanthes floccosa ssp. californica
Status: Endangered

Federal Endangered Species from the U.S. Fish and Wildlife for CA State (Continued...)

Common Name: Bakersfield cactus
Scientific Name: Opuntia treleasei
Status: Endangered

Common Name: Klamath manzanita
Scientific Name: Arctostaphylos klamathensis
Status: Species of Concern

Common Name: Laguna Mountains aster
Scientific Name: Machaeranthera asteroides lagunensis
Status: Species of Concern

Common Name: Heart-leaved pitcher-sage
Scientific Name: Lepechinia cardiophylla
Status: Species of Concern

Common Name: Caper-fruited tropidocarpum
Scientific Name: Tropidocarpum capparideum
Status: Species of Concern

Common Name: Santiago Peak phacelia
Scientific Name: Phacelia suaveolens keckii
Status: Species of Concern

Common Name: Panamint daisy
Scientific Name: Enceliopsis covillei
Status: Species of Concern

Common Name: Shasta River mariposa lily
Scientific Name: Calochortus monanthus
Status: Species of Concern

Common Name: Jaeger's bush milk-vetch
Scientific Name: Astragalus pachypus jaegeri
Status: Species of Concern

Common Name: Mouse buckwheat
Scientific Name: Eriogonum nudum murinum
Status: Species of Concern

Common Name: Ashy phacelia
Scientific Name: Phacelia distans
Status: Species of Concern

Common Name: Little mousetail
Scientific Name: Myosurus minimus apus
Status: Species of Concern

Common Name: Orcutt's dudleya
Scientific Name: Dudleya attentuata orcuttii
Status: Species of Concern

Common Name: Star-fruited, small stonecrop
Scientific Name: Sedum radiatum depauperatum
Status: Species of Concern

Common Name: Bodie Hills draba
Scientific Name: Cusickiella quadricostata
Status: Species of Concern

Common Name: Pappose spikeweed
Scientific Name: Hemizonia parryi congdonii
Status: Species of Concern

Common Name: Hoover's rosinweed
Scientific Name: Calycadenia hooveri
Status: Species of Concern

Common Name: Ft. Tejon wooly-sunflower
Scientific Name: Eriophyllum lanatum hallii
Status: Species of Concern

Common Name: Glandular dwarf-flax
Scientific Name: Hesperolinon adenophyllum
Status: Species of Concern

Federal Endangered Species from the U.S. Fish and Wildlife for CA State (Continued...)

Common Name: Otay lotus — Scientific Name: Lotus crassifolius otayensis
Status: Species of Concern

Common Name: Kingston Mountains cinquefoil — Scientific Name: Ivesia patellifera
Status: Species of Concern

Common Name: Bear Valley wooly-pod — Scientific Name: Astragalus leucolobus
Status: Species of Concern

Common Name: Bellinger's meadowfoam — Scientific Name: Limnanthes floccosa bellingeriana
Status: Species of Concern

Common Name: San Clemente Island milk-vetch — Scientific Name: Astragalus nevinii
Status: Species of Concern

Common Name: Bear Valley pyrrocoma — Scientific Name: Pyrrocoma uniflora gossypina
Status: Species of Concern

Common Name: Munz's mariposa lily — Scientific Name: Calochortus palmeri munzii
Status: Species of Concern

Common Name: Orcutt's linanthus — Scientific Name: Linanthus orcuttii
Status: Species of Concern

Common Name: Tiburon tarweed — Scientific Name: Hemizonia multicaulis vernalis
Status: Species of Concern

Common Name: Warner Springs lessingia — Scientific Name: Lessingia glandulifera tomentosa
Status: Species of Concern

Common Name: Descanso milk-vetch — Scientific Name: Astragalus oocarpus
Status: Species of Concern

Common Name: Klamath gentian — Scientific Name: Gentiana plurisetosa
Status: Species of Concern

Common Name: Little San Bernardino Mountains gilia — Scientific Name: Gilia maculata
Status: Species of Concern

Common Name: Mono Lake lupine — Scientific Name: Lupinus duranii
Status: Species of Concern

Common Name: Suisun aster — Scientific Name: Aster chilensis lentus
Status: Species of Concern

Common Name: Kruckeberg's jewelflower — Scientific Name: Streptanthus morrisonii kruckebergii
Status: Species of Concern

Common Name: Ferris' milk-vetch — Scientific Name: Astragalus tener var. ferrisae
Status: Species of Concern

Common Name: Salinas Valley popcornflower — Scientific Name: Plagiobothrys uncinatus
Status: Species of Concern

Common Name: Twisselmann's nemacladus — Scientific Name: Nemacladus twisselmannii
Status: Species of Concern

Federal Endangered Species from the U.S. Fish and Wildlife for CA State (Continued...)

Common Name: Santa Cruz silverpuffs — Scientific Name: Stebbinsoseris decipiens
Status: Species of Concern

Common Name: Orange lupine — Scientific Name: Lupinus citrinus
Status: Species of Concern

Common Name: Cuesta Pass sidalcea — Scientific Name: Sidalcea hickmanii anomala
Status: Species of Concern

Common Name: San Francisco popcornflower — Scientific Name: Plagiobothrys torreyi var. diffusus
Status: Species of Concern

Common Name: Catalina ironwood — Scientific Name: Lyonothamnus floribundus floribundus
Status: Species of Concern

Common Name: Orcutt's brodiaea — Scientific Name: Brodiaea orcuttii
Status: Species of Concern

Common Name: Parry's horkelia — Scientific Name: Horkelia parryi
Status: Species of Concern

Common Name: Panamint Mountains lupine — Scientific Name: Lupinus magnificus magnificus
Status: Species of Concern

Common Name: Mono Hot Springs evening-primrose — Scientific Name: Camissonia sierrae alticola
Status: Species of Concern

Common Name: Forked fiddleneck — Scientific Name: Amsinckia vernicosa furcata
Status: Species of Concern

Common Name: Hetch Hetchy monkey-flower — Scientific Name: Mimulus filicaulis
Status: Species of Concern

Common Name: Jaeger's caulostramina — Scientific Name: Caulostramina jaegeri
Status: Species of Concern

Common Name: Caliente clarkia — Scientific Name: Clarkia tembloriensis ssp. calientensis
Status: Species of Concern

Common Name: San Bernardino butterweed — Scientific Name: Packera bernardina
Status: Species of Concern

Common Name: Island tree mallow — Scientific Name: Lavatera assurgentiflora
Status: Species of Concern

Common Name: Lemon lily — Scientific Name: Lilium parryi
Status: Species of Concern

Common Name: Wedge-leaved horkelia — Scientific Name: Horkelia cuneata sericea
Status: Species of Concern

Common Name: Arroyo Seco bush-mallow — Scientific Name: Malacothamnus palmeri lucianus
Status: Species of Concern

Common Name: Sand mesa manzanita — Scientific Name: Arctostaphylos rudis
Status: Species of Concern

Federal Endangered Species from the U.S. Fish and Wildlife for CA State (Continued...)

Common Name: Sonoma ceanothus — Scientific Name: Ceanothus sonomensis
Status: Species of Concern

Common Name: Santa Lucia manzanita — Scientific Name: Arctostaphylos luciana
Status: Species of Concern

Common Name: Refugio manzanita — Scientific Name: Arctostaphylos refugioensis
Status: Species of Concern

Common Name: Donner Pass buckwheat — Scientific Name: Eriogonum umbellatum torreyanum
Status: Species of Concern

Common Name: Orcutt's bird's-beak — Scientific Name: Cordylanthus orcuttianus
Status: Species of Concern

Common Name: Piute buckwheat — Scientific Name: Eriogonum breedlovei breedlovei
Status: Species of Concern

Common Name: San Bernardino Mountains dudleya — Scientific Name: Dudleya abramsii affinis
Status: Species of Concern

Common Name: Dwarf goldenstar — Scientific Name: Bloomeria humilis
Status: Species of Concern

Common Name: Ojai frtillary — Scientific Name: Fritillaria ojaiensis
Status: Species of Concern

Common Name: Humboldt Bay owl's clover — Scientific Name: Castilleja ambigua humboldtiensis
Status: Species of Concern

Common Name: Prostrate hosackia — Scientific Name: Lotus nuttallianus
Status: Species of Concern

Common Name: San Luis Obispo monardella — Scientific Name: Monardella frutescens
Status: Species of Concern

Common Name: Closed-lip beardtongue — Scientific Name: Penstemon personatus
Status: Species of Concern

Common Name: Velvety false-lupine — Scientific Name: Thermopsis macrophylla semota
Status: Species of Concern

Common Name: Nuttall's scrub oak — Scientific Name: Quercus dumosa
Status: Species of Concern

Common Name: San Gabriel manzanita — Scientific Name: Arctostaphylos gabrielensis
Status: Species of Concern

Common Name: Hanaupah laphamia — Scientific Name: Perityle villosa
Status: Species of Concern

Common Name: Seaside, Coulter's daisy — Scientific Name: Lasthenia glabrata coulteri
Status: Species of Concern

Common Name: Sp. nov. ined. (chaparral) beargrass — Scientific Name: Nolina sp.
Status: Species of Concern

Federal Endangered Species from the U.S. Fish and Wildlife for CA State (Continued...)

Common Name: Palmer's mariposa lily — Scientific Name: Calochortus palmeri palmeri
Status: Species of Concern

Common Name: No common name — Scientific Name: Ivesia longibracteata
Status: Species of Concern

Common Name: Ertter's milk-vetch — Scientific Name: Astragalus ertterae
Status: Species of Concern

Common Name: Heartscale — Scientific Name: Atriplex cordulata
Status: Species of Concern

Common Name: Mt. Eddy draba — Scientific Name: Draba carnosula
Status: Species of Concern

Common Name: Shirley Meadows mariposa lily — Scientific Name: Calochortus westonii
Status: Species of Concern

Common Name: Candleholder dudleya — Scientific Name: Dudleya candelabrum
Status: Species of Concern

Common Name: Santa Cruz gooseberry — Scientific Name: Ribes thacherianum
Status: Species of Concern

Common Name: Munz cholla — Scientific Name: Opuntia munzii
Status: Species of Concern

Common Name: Lakeside ceanothus — Scientific Name: Ceanothus cyaneus
Status: Species of Concern

Common Name: Point Reyes meadowfoam — Scientific Name: Limnanthes douglasii sulphurea
Status: Species of Concern

Common Name: Los Angeles sunflower — Scientific Name: Helianthus nuttallii parishii
Status: Species of Concern

Common Name: Howell's lewisia — Scientific Name: Lewisia cotyledon howellii
Status: Species of Concern

Common Name: Santa Barbara Island cream cups — Scientific Name: Platystemon californicus ciliatus
Status: Species of Concern

Common Name: Island snapdragon — Scientific Name: Gambelia speciosa
Status: Species of Concern

Common Name: Adobe sanicle — Scientific Name: Sanicula maritima
Status: Species of Concern

Common Name: Nissenan manzanita — Scientific Name: Arctostaphylos nissenana
Status: Species of Concern

Common Name: Parish's rock-cress — Scientific Name: Arabis parishii
Status: Species of Concern

Common Name: Tiehm's rock-cress — Scientific Name: Arabis tiehmii
Status: Species of Concern

Federal Endangered Species from the U.S. Fish and Wildlife for CA State (Continued...)

Common Name: Yosemite wooly-sunflower — Scientific Name: Eriophyllum nubigenum
Status: Species of Concern

Common Name: Baker's meadowfoam — Scientific Name: Limnanthes bakeri
Status: Species of Concern

Common Name: Jones layia — Scientific Name: Layia jonesii
Status: Species of Concern

Common Name: White bear desert-poppy — Scientific Name: Arctomecon merriamii
Status: Species of Concern

Common Name: Panamint dudleya — Scientific Name: Dudleya saxosa saxosa
Status: Species of Concern

Common Name: Dunn's mariposa lily — Scientific Name: Calochortus dunnii
Status: Species of Concern

Common Name: California dissanthelium — Scientific Name: Dissanthelium californicum
Status: Species of Concern

Common Name: Temblor buckwheat — Scientific Name: Eriogonum temblorense
Status: Species of Concern

Common Name: Shaw's agave — Scientific Name: Agave shawii
Status: Species of Concern

Common Name: Pickering ivesia — Scientific Name: Ivesia pickeringii
Status: Species of Concern

Common Name: Forked buckwheat — Scientific Name: Eriogonum bifurcatum
Status: Species of Concern

Common Name: San Bernardino rock-cress — Scientific Name: Arabis breweri pecuniaria
Status: Species of Concern

Common Name: Butterworth's buckwheat — Scientific Name: Eriogonum butterworthianum
Status: Species of Concern

Common Name: Borrego aster — Scientific Name: Xylorhiza orcuttii
Status: Species of Concern

Common Name: The Lassics lupine — Scientific Name: Lupinus constancei
Status: Species of Concern

Common Name: Giant spanishneedle — Scientific Name: Palafoxia arida gigantea
Status: Species of Concern

Common Name: San Clemente island bedstraw — Scientific Name: Galium catalinense acrispum
Status: Species of Concern

Common Name: Pecho manzanita — Scientific Name: Arctostaphylos pechoensis
Status: Species of Concern

Common Name: Lavin's milk-vetch — Scientific Name: Astragalus oophorus lavinii
Status: Species of Concern

Federal Endangered Species from the U.S. Fish and Wildlife for CA State (Continued...)

Common Name: Tahquitz ivesia
Scientific Name: Ivesia callida
Status: Species of Concern

Common Name: Adder's-mouth
Scientific Name: Malaxis brachypoda
Status: Species of Concern

Common Name: Black-flowered figwort
Scientific Name: Scrophularia atrata
Status: Species of Concern

Common Name: Indian Valley brodiaea
Scientific Name: Brodiaea coronaria rosea
Status: Species of Concern

Common Name: Alkali mariposa lily
Scientific Name: Calochortus striatus
Status: Species of Concern

Common Name: Mt. Diablo phacelia
Scientific Name: Phacelia phacelioides
Status: Species of Concern

Common Name: Gairdner's yampah
Scientific Name: Perideridia gairdneri gairdneri
Status: Species of Concern

Common Name: Santa Catalina Island desert-thorn
Scientific Name: Lycium hassei
Status: Species of Concern

Common Name: Franciscan manzanita
Scientific Name: Arctostaphylos franciscana
Status: Endangered

Common Name: Coast lily
Scientific Name: Lilium maritimum
Status: Species of Concern

Common Name: Mt. Gleason paintbrush
Scientific Name: Castilleja gleasonii
Status: Species of Concern

Common Name: Gander's pitcher-sage
Scientific Name: Lepechinia ganderi
Status: Species of Concern

Common Name: Mt. Tamalpais thistle
Scientific Name: Cirsium hydrophilum vaseyi
Status: Species of Concern

Common Name: Greene's mariposa lily
Scientific Name: Calochortus greenei
Status: Species of Concern

Common Name: Yellow-tubered toothwort
Scientific Name: Cardamine nuttallii
Status: Species of Concern

Common Name: Mendocino bush-mallow
Scientific Name: Malacothamnus mendocinensis
Status: Species of Concern

Common Name: Mono phacelia
Scientific Name: Phacelia monoensis
Status: Species of Concern

Common Name: Butte County catchfly
Scientific Name: Silene occidentalis longistipitata
Status: Species of Concern

Common Name: Barton Flats horkelia
Scientific Name: Horkelia wilderae
Status: Species of Concern

Federal Endangered Species from the U.S. Fish and Wildlife for CA State (Continued...)

Common Name: No common name — Scientific Name: Ivesia jaegeri
Status: Species of Concern

Common Name: Rusby's desert-mallow — Scientific Name: Sphaeralcea rusbyi eremicola
Status: Species of Concern

Common Name: Oregon fireweed — Scientific Name: Epilobium oreganum
Status: Species of Concern

Common Name: Pallid birds-beak — Scientific Name: Cordylanthus tenuis pallescens
Status: Species of Concern

Common Name: San Clemente Island evening-primrose — Scientific Name: Camissonia guadalupensis clementina
Status: Species of Concern

Common Name: Carmel Valley bush-mallow — Scientific Name: Malacothamnus palmeri involucratus
Status: Species of Concern

Common Name: Coast wallflower — Scientific Name: Erysimum ammophilum
Status: Species of Concern

Common Name: Hutchinson's delphinium — Scientific Name: Delphinium hutchinsonae
Status: Species of Concern

Common Name: Otay manzanita — Scientific Name: Arctostaphylos otayensis
Status: Species of Concern

Common Name: Jacumba milk-vetch — Scientific Name: Astragalus douglasii perstrictus
Status: Species of Concern

Common Name: Santa Susana tarweed — Scientific Name: Hemizonia minthornii
Status: Species of Concern

Common Name: Santa Lucia pogogyne — Scientific Name: Pogogyne clareana
Status: Species of Concern

Common Name: Moreno currant — Scientific Name: Ribes canthariforme
Status: Species of Concern

Common Name: Three Peaks jewelflower — Scientific Name: Streptanthus morrisonii elatus
Status: Species of Concern

Common Name: Big Bear milk-vetch — Scientific Name: Astragalus lentiginosus sierrae
Status: Species of Concern

Common Name: Pine City stonecrop — Scientific Name: Sedum pinetorum
Status: Species of Concern

Common Name: [Unnamed] milk-vetch — Scientific Name: Astragalus tegetarioides
Status: Species of Concern

Common Name: Cienega Seca oxytheca — Scientific Name: Oxytheca parishii ciengensis
Status: Species of Concern

Common Name: Tracy's sanicle — Scientific Name: Sanicula tracyi
Status: Species of Concern

Federal Endangered Species from the U.S. Fish and Wildlife for CA State (Continued...)

Common Name: Tulare horkelia — Scientific Name: Horkelia tularensis
Status: Species of Concern

Common Name: Palmer's haplopappus — Scientific Name: Haplopappus palmeri palmeri
Status: Species of Concern

Common Name: Northcoast semaphore grass — Scientific Name: Pleuropogon hooverianus
Status: Species of Concern

Common Name: Deane's milk-vetch — Scientific Name: Astragalus deanei
Status: Species of Concern

Common Name: Mt. Hamilton jewelflower — Scientific Name: Streptanthus callistus
Status: Species of Concern

Common Name: Recurved larkspur — Scientific Name: Delphinium recurvatum
Status: Species of Concern

Common Name: Hospital Canyon larkspur — Scientific Name: Delphinium californicum interius
Status: Species of Concern

Common Name: Island wallflower — Scientific Name: Erysimum insulare insulare
Status: Species of Concern

Common Name: Talus fritillary — Scientific Name: Fritillaria falcata
Status: Species of Concern

Common Name: El Dorado mule-ears — Scientific Name: Wyethia reticulata
Status: Species of Concern

Common Name: Mendocino gentian — Scientific Name: Gentiana setigera
Status: Species of Concern

Common Name: Lost Hills saltbush — Scientific Name: Atriplex vallicola
Status: Species of Concern

Common Name: Vine Hill manzanita — Scientific Name: Arctostaphylos densiflora
Status: Species of Concern

Common Name: Bolander's horkelia — Scientific Name: Horkelia bolanderi
Status: Species of Concern

Common Name: Howell's montia — Scientific Name: Montia howellii
Status: Species of Concern

Common Name: July gold — Scientific Name: Dedeckera eurekensis
Status: Species of Concern

Common Name: Santa Catalina figwort — Scientific Name: Scrophularia villosa
Status: Species of Concern

Common Name: Ahart's whitlow-wort — Scientific Name: Paronychia ahartii
Status: Species of Concern

Common Name: Fern-leaved ironwood — Scientific Name: Lyonothamnus floribundus asplenifolius
Status: Species of Concern

Federal Endangered Species from the U.S. Fish and Wildlife for CA State (Continued...)

Common Name: The Lassics sandwort
Scientific Name: Minuartia decumbens
Status: Species of Concern

Common Name: Fremont's rosinweed
Scientific Name: Calycadenia fremontii
Status: Species of Concern

Common Name: Valley spearscale
Scientific Name: Atriplex joaquiniana
Status: Species of Concern

Common Name: Secund jewelflower
Scientific Name: Streptanthus glandulosus hoffmanii
Status: Species of Concern

Common Name: Plumas ivesia
Scientific Name: Ivesia sericoleuca
Status: Species of Concern

Common Name: Marin dwarf-flax
Scientific Name: Hesperolinon congestum
Status: Threatened

Common Name: Fleshy owl's-clover
Scientific Name: Castilleja campestris ssp. succulenta
Status: Threatened

Common Name: Pine Hill ceanothus
Scientific Name: Ceanothus roderickii
Status: Endangered

Common Name: Hoover's spurge
Scientific Name: Chamaesyce hooveri
Status: Threatened

Common Name: Suisun thistle
Scientific Name: Cirsium hydrophilum var. hydrophilum
Status: Endangered

Common Name: Vine Hill clarkia
Scientific Name: Clarkia imbricata
Status: Endangered

Common Name: Soft bird's-beak
Scientific Name: Cordylanthus mollis ssp. mollis
Status: Endangered

Common Name: Baker's larkspur
Scientific Name: Delphinium bakeri
Status: Endangered

Common Name: Yellow larkspur
Scientific Name: Delphinium luteum
Status: Endangered

Common Name: Ione (incl. Irish Hill) buckwheat
Scientific Name: Eriogonum apricum (incl. var. prostratum)
Status: Endangered

Common Name: Pine Hill flannelbush
Scientific Name: Fremontodendron californicum ssp. decumbens
Status: Endangered

Common Name: El Dorado bedstraw
Scientific Name: Galium californicum ssp. sierrae
Status: Endangered

Common Name: Sebastopol meadowfoam
Scientific Name: Limnanthes vinculans
Status: Endangered

Common Name: San Joaquin Orcutt grass
Scientific Name: Orcuttia inaequalis
Status: Threatened

Federal Endangered Species from the U.S. Fish and Wildlife for CA State (Continued...)

Common Name: Sacramento Orcutt grass
Scientific Name: Orcuttia viscida
Status: Endangered

Common Name: Pitkin Marsh lily
Scientific Name: Lilium pardalinum ssp. pitkinense
Status: Endangered

Common Name: Few-flowered navarretia
Scientific Name: Navarretia leucocephala ssp. pauciflora (=N. pauciflora)
Status: Endangered

Common Name: Many-flowered navarretia
Scientific Name: Navarretia leucocephala ssp. plieantha
Status: Endangered

Common Name: Colusa grass
Scientific Name: Neostapfia colusana
Status: Threatened

Common Name: Hairy Orcutt grass
Scientific Name: Orcuttia pilosa
Status: Endangered

Common Name: Lake County stonecrop
Scientific Name: Parvisedum leiocarpum
Status: Endangered

Common Name: Calistoga allocarya
Scientific Name: Plagiobothrys strictus
Status: Endangered

Common Name: Napa bluegrass
Scientific Name: Poa napensis
Status: Endangered

Common Name: Hartweg's golden sunburst
Scientific Name: Pseudobahia bahiifolia
Status: Endangered

Common Name: San Joaquin adobe sunburst
Scientific Name: Pseudobahia peirsonii
Status: Threatened

Common Name: Layne's butterweed
Scientific Name: Senecio layneae
Status: Threatened

Common Name: Keck's Checker-mallow
Scientific Name: Sidalcea keckii
Status: Endangered

Common Name: Kenwood Marsh checker-mallow
Scientific Name: Sidalcea oregana ssp. valida
Status: Endangered

Common Name: Metcalf Canyon jewelflower
Scientific Name: Streptanthus albidus ssp. albidus
Status: Endangered

Common Name: Presidio Manzanita
Scientific Name: Arctostaphylos hookeri var. ravenii
Status: Endangered

Common Name: Sonoma sunshine
Scientific Name: Blennosperma bakeri
Status: Endangered

Common Name: Tiburon mariposa lily
Scientific Name: Calochortus tiburonensis
Status: Threatened

Common Name: Coyote ceanothus
Scientific Name: Ceanothus ferrisae

Federal Endangered Species from the U.S. Fish and Wildlife for CA State (Continued...)

Status: Endangered

Common Name: Sonoma spineflower — Scientific Name: Chorizanthe valida
Status: Endangered

Common Name: Tiburon jewelflower — Scientific Name: Streptanthus niger
Status: Endangered

Common Name: Hidden Lake bluecurls — Scientific Name: Trichostema austromontanum ssp. compactum
Status: Threatened

Common Name: Fountain thistle — Scientific Name: Cirsium fontinale var. fontinale
Status: Endangered

Common Name: Presidio clarkia — Scientific Name: Clarkia franciscana
Status: Endangered

Common Name: Palmate-bracted bird’s beak — Scientific Name: Cordylanthus palmatus
Status: Endangered

Common Name: Tiburon paintbrush — Scientific Name: Castilleja affinis ssp. neglecta
Status: Endangered

Common Name: Arid northern clarkia — Scientific Name: Clarkia borealis arida
Status: Species of Concern

Common Name: Bonny Doon manzanita — Scientific Name: Arctostaphylos silvicola
Status: Species of Concern

Common Name: Santa Catalina monkey-flower — Scientific Name: Mimulus traskiae
Status: Species of Concern

Common Name: No common name — Scientific Name: Eschscholzia multiflora twisselmannii
Status: Species of Concern

Common Name: Barstow wooly-sunflower — Scientific Name: Eriophyllum mohavense
Status: Species of Concern

Common Name: Siskiyou onion — Scientific Name: Allium tribracteatum
Status: Species of Concern

Common Name: Pitkin Marsh paintbrush — Scientific Name: Castilleja uliginosa
Status: Species of Concern

Common Name: Pleasant Valley mariposa lily — Scientific Name: Calochortus clavatus avius
Status: Species of Concern

Common Name: Short-jointed beavertail cactus — Scientific Name: Opuntia basilaris brachyclada
Status: Species of Concern

Common Name: San Bernardino Mountains monkey-flower — Scientific Name: Mimulus exiguus
Status: Species of Concern

Common Name: Scott Valley phacelia — Scientific Name: Phacelia greenei
Status: Species of Concern

Federal Endangered Species from the U.S. Fish and Wildlife for CA State (Continued...)

Common Name: San Luis serpentine dudleya
Scientific Name: Dudleya abramsii bettinae
Status: Species of Concern

Common Name: Marble Mountain catchfly
Scientific Name: Silene marmorensis
Status: Species of Concern

Common Name: Parrish's brittlescale
Scientific Name: Atriplex parishii
Status: Species of Concern

Common Name: Flax-like monardella
Scientific Name: Monardella linoides oblonga
Status: Species of Concern

Common Name: Western bog violet
Scientific Name: Viola primulifolia occidentalis
Status: Species of Concern

Common Name: Johnston's buckwheat
Scientific Name: Eriogonum microthecum johnstonii
Status: Species of Concern

Common Name: Whipple's monkey-flower
Scientific Name: Mimulus whipplei
Status: Species of Concern

Common Name: Drymaria dwarf-flax
Scientific Name: Hesperolinon drymarioides
Status: Species of Concern

Common Name: Enterprise clarkia
Scientific Name: Clarkia mosquinii xerophila
Status: Species of Concern

Common Name: Jared's peppergrass
Scientific Name: Lepidium jaredii jaredii
Status: Species of Concern

Common Name: Crisp monardella
Scientific Name: Monardella crispa
Status: Species of Concern

Common Name: Humboldt Bay gumplant
Scientific Name: Grindelia stricta blakei
Status: Species of Concern

Common Name: Jointed buckwheat
Scientific Name: Eriogonum intrafractum
Status: Species of Concern

Common Name: Charlotte's phacelia
Scientific Name: Phacelia nashiana
Status: Species of Concern

Common Name: Heckner's lewisia
Scientific Name: Lewisia cotyledon heckneri
Status: Species of Concern

Common Name: San Francisco Bay spineflower
Scientific Name: Chorizanthe cuspidata cuspidata
Status: Species of Concern

Common Name: Munz's hedgehog cactus
Scientific Name: Echinocereus engelmannii munzii
Status: Species of Concern

Common Name: Goldenbush
Scientific Name: Isocoma arguta
Status: Species of Concern

Common Name: Bodie Hills rock-cress
Scientific Name: Arabis bodiensis
Status: Species of Concern

Federal Endangered Species from the U.S. Fish and Wildlife for CA State (Continued...)

Common Name: No common name
Scientific Name: Stylocline masonii
Status: Species of Concern

Common Name: Compact cobweb thistle
Scientific Name: Cirsium occidentale compactum
Status: Species of Concern

Common Name: No common name
Scientific Name: Teloschistes villosus
Status: Species of Concern

Common Name: Peirson's morning-glory
Scientific Name: Calystegia peirsonii
Status: Species of Concern

Common Name: The Cedars globe-lily
Scientific Name: Calochortus raichei
Status: Species of Concern

Common Name: No common name
Scientific Name: Lessingia arachnoidea
Status: Species of Concern

Common Name: Two carpeled dwarf-flax
Scientific Name: Hesperolinon bicarpellatum
Status: Species of Concern

Common Name: Sierra Valley ivesia
Scientific Name: Ivesia aperta aperta
Status: Species of Concern

Common Name: Ballona cinquefoil
Scientific Name: Potentilla multijuga
Status: Species of Concern

Common Name: Silver-haired ivesia
Scientific Name: Ivesia argyrocoma
Status: Species of Concern

Common Name: No common name
Scientific Name: Heterodermia erinacea
Status: Species of Concern

Common Name: San Benito spineflower
Scientific Name: Chorizanthe biloba immemora
Status: Species of Concern

Common Name: Cedar Crest allocarya
Scientific Name: Plagiobothrys glyptocarpus modestus
Status: Species of Concern

Common Name: Trinity phacelia
Scientific Name: Phacelia dalesiana
Status: Species of Concern

Common Name: Kingston bedstraw
Scientific Name: Galium hilendiae kingstonense
Status: Species of Concern

Common Name: Short-leaved dudleya
Scientific Name: Dudleya blochmaniae blochmaniae
Status: Species of Concern

Common Name: [Unnamed] linanthus
Scientific Name: Linanthus concinnus
Status: Species of Concern

Common Name: Point Reyes stickyseed
Scientific Name: Blennosperma nanum robustum
Status: Species of Concern

Common Name: Mason's lilaeopsis
Scientific Name: Lilaeopsis masonii
Status: Species of Concern

Federal Endangered Species from the U.S. Fish and Wildlife for CA State (Continued...)

Common Name: Mojave tarweed — Scientific Name: Hemizonia mohavensis
Status: Species of Concern

Common Name: Island hazardia — Scientific Name: Hazardia cana
Status: Species of Concern

Common Name: Parish's gooseberry — Scientific Name: Ribes divaricatum parishii
Status: Species of Concern

Common Name: Mt. Hamilton thistle — Scientific Name: Cirsium fontinale campylon
Status: Species of Concern

Common Name: Conejo buckwheat — Scientific Name: Eriogonum crocatum
Status: Species of Concern

Common Name: Masonic Mountain jewelflower — Scientific Name: Streptanthus oliganthus
Status: Species of Concern

Common Name: Panamint Mountains buckwheat — Scientific Name: Eriogonum microthecum panamintense
Status: Species of Concern

Common Name: Egg Lake monkey-flower — Scientific Name: Mimulus pygmaeus
Status: Species of Concern

Common Name: Black wooly-pod — Scientific Name: Astragalus funereus
Status: Species of Concern

Common Name: Cuyamaca larkspur — Scientific Name: Delphinium hesperium cuyamacae
Status: Species of Concern

Common Name: Cooke's phacelia — Scientific Name: Phacelia cookei
Status: Species of Concern

Common Name: Marin checkermallow — Scientific Name: Sidalcea hickmanii viridis
Status: Species of Concern

Common Name: Henderson's bentgrass — Scientific Name: Agrostis hendersonii
Status: Species of Concern

Common Name: Nine Mile Canyon phacelia — Scientific Name: Phacelia novenmillensis
Status: Species of Concern

Common Name: Curve-podded Mojave milk-vetch — Scientific Name: Astragalus mohavensis hemigyrus
Status: Species of Concern

Common Name: Freed's jewelflower — Scientific Name: Streptanthus brachiatus hoffmanii
Status: Species of Concern

Common Name: Snake cholla — Scientific Name: Opuntia parryi serpentina
Status: Species of Concern

Common Name: Wolf's evening-primrose — Scientific Name: Oenothera wolfii
Status: Species of Concern

Common Name: Stephens' beardtongue — Scientific Name: Penstemon stephensii
Status: Species of Concern

Federal Endangered Species from the U.S. Fish and Wildlife for CA State (Continued...)

Common Name: Parish's phacelia — Scientific Name: Phacelia parishii
Status: Species of Concern

Common Name: Blasdale's bentgrass — Scientific Name: Agrostis blasdalei blasdalei
Status: Species of Concern

Common Name: [Unnamed] scurf-pea — Scientific Name: Pediomelum castoreum
Status: Species of Concern

Common Name: Shaggy-hair lupine — Scientific Name: Lupinus spectabilis
Status: Species of Concern

Common Name: Short-lobed broomrape — Scientific Name: Orobanche parishii brachyloba
Status: Species of Concern

Common Name: San Nicolas Island lomatium — Scientific Name: Lomatium insulare
Status: Species of Concern

Common Name: Tecopa bird's-beak — Scientific Name: Cordylanthus tecopensis
Status: Species of Concern

Common Name: Many-stemmed liveforever — Scientific Name: Dudleya multicaulis
Status: Species of Concern

Common Name: Hearst's ceanothus — Scientific Name: Ceanothus hearstiorum
Status: Species of Concern

Common Name: Variegated dudleya — Scientific Name: Dudleya variegata
Status: Species of Concern

Common Name: Sandmat manzanita — Scientific Name: Arctostaphylos pumila
Status: Species of Concern

Common Name: Northern California black walnut — Scientific Name: Juglans californica hindsii
Status: Species of Concern

Common Name: Delta tule-pea — Scientific Name: Lathyrus jepsonii jepsonii
Status: Species of Concern

Common Name: Stebbins lewisia — Scientific Name: Lewisia stebbinsii
Status: Species of Concern

Common Name: Wilkin's harebell — Scientific Name: Campanula wilkinsiana
Status: Species of Concern

Common Name: Cup Lake draba — Scientific Name: Draba asterophora macrocarpa
Status: Species of Concern

Common Name: Mecca aster — Scientific Name: Xylorhiza cognata
Status: Species of Concern

Common Name: Small-leaved rose — Scientific Name: Rosa minutifolia
Status: Species of Concern

Common Name: Cambria morning-glory — Scientific Name: Calystegia subacaulis episcopalis
Status: Species of Concern

Federal Endangered Species from the U.S. Fish and Wildlife for CA State (Continued...)

Common Name: San Benito thornmint — Scientific Name: Acanthomintha obovata obovata
Status: Species of Concern

Common Name: Bear Valley phlox — Scientific Name: Phlox dolichantha
Status: Species of Concern

Common Name: Owens Peak lomatium — Scientific Name: Lomatium shevockii
Status: Species of Concern

Common Name: Wild Rose Canyon buckwheat — Scientific Name: Eriogonum eremicola
Status: Species of Concern

Common Name: Mt. Saint Helena morning-glory — Scientific Name: Calystegia collina oxyphylla
Status: Species of Concern

Common Name: Large red buckwheat — Scientific Name: Eriogonum grande rubescens
Status: Species of Concern

Common Name: Dog Valley ivesia — Scientific Name: Ivesia aperta canina
Status: Species of Concern

Common Name: Del Norte manzanita — Scientific Name: Arctostaphylos nortensis
Status: Species of Concern

Common Name: [Unnamed] milk-vetch — Scientific Name: Astragalus gilmanii
Status: Species of Concern

Common Name: Seaside birds-beak — Scientific Name: Cordylanthus rigidus littoralis
Status: Species of Concern

Common Name: Sp. nov. ined. (Del Norte) rock-cress — Scientific Name: Arabis sp.
Status: Species of Concern

Common Name: No common name — Scientific Name: Lecanora xanthosora
Status: Species of Concern

Common Name: California marina — Scientific Name: Marina orcuttii orcuttii
Status: Species of Concern

Common Name: San Felipe monardella — Scientific Name: Monardella nana leptosiphon
Status: Species of Concern

Common Name: San Francisco owl’s-clover — Scientific Name: Triphysaria floribunda
Status: Species of Concern

Common Name: San Benito fritillary — Scientific Name: Fritillaria viridea
Status: Species of Concern

Common Name: Red-flowered lotus — Scientific Name: Lotus rubriflorus
Status: Species of Concern

Common Name: Palmer’s grapplinghook — Scientific Name: Harpagonella palmeri palmeri
Status: Species of Concern

Common Name: No common name — Scientific Name: Stylocline citroleum
Status: Species of Concern

Federal Endangered Species from the U.S. Fish and Wildlife for CA State (Continued...)

Common Name: Humboldt lily — Scientific Name: Lilium humboldtii ocellatum
Status: Species of Concern

Common Name: Death Valley sandpaperplant — Scientific Name: Petalonyx thurberi gilmanii
Status: Species of Concern

Common Name: San Diego marsh elder — Scientific Name: Iva hayesiana
Status: Species of Concern

Common Name: Merced phacelia — Scientific Name: Phacelia ciliata opaca
Status: Species of Concern

Common Name: Tomales clarkia — Scientific Name: Clarkia concinna raichei
Status: Species of Concern

Common Name: Spinysepaled eryngo — Scientific Name: Eryngium spinosepalum
Status: Species of Concern

Common Name: Stebbins' phacelia — Scientific Name: Phacelia stebbinsii
Status: Species of Concern

Common Name: Bakersfield saltbush — Scientific Name: Atriplex tularensis
Status: Species of Concern

Common Name: Dorr's Cabin jewelflower — Scientific Name: Streptanthus morrisonii hirtiflorus
Status: Species of Concern

Common Name: No common name — Scientific Name: Malacothrix crispifolia
Status: Species of Concern

Common Name: Mt. Tedoc linanthus — Scientific Name: Linanthus nuttallii howellii
Status: Species of Concern

Common Name: Smooth tarplant — Scientific Name: Hemizonia pungens laevis
Status: Species of Concern

Common Name: Pajaroensis manzanita — Scientific Name: Arctostaphylos pajaroensis
Status: Species of Concern

Common Name: Silver, Santa Cruz Island hosackia — Scientific Name: Lotus argophyllus niveus
Status: Species of Concern

Common Name: Rock sanicle — Scientific Name: Sanicula saxatilis
Status: Species of Concern

Common Name: Kernville poppy — Scientific Name: Eschscholzia procera
Status: Species of Concern

Common Name: Mt. Hamilton coreopsis — Scientific Name: Coreopsis hamiltonii
Status: Species of Concern

Common Name: No common name — Scientific Name: Lessingia micradenia glabrata
Status: Species of Concern

Common Name: Aphanisma — Scientific Name: Aphanisma blitoides
Status: Species of Concern

Federal Endangered Species from the U.S. Fish and Wildlife for CA State (Continued...)

Common Name: Mosquin's clarkia — Scientific Name: Clarkia mosquinii mosquinii
Status: Species of Concern

Common Name: East Bay clarkia — Scientific Name: Clarkia concinna automixa
Status: Species of Concern

Common Name: Silky cryptantha — Scientific Name: Cryptantha crinita
Status: Species of Concern

Common Name: Bensoniella — Scientific Name: Bensoniella oregona
Status: Species of Concern

Common Name: Santa Margarita manzanita — Scientific Name: Arctostaphylos pilosula pilosula
Status: Species of Concern

Common Name: Robison's monardella — Scientific Name: Monardella robisonii
Status: Species of Concern

Common Name: Brewer's dwarf-flax — Scientific Name: Hesperolinon breweri
Status: Species of Concern

Common Name: Howell's alkali grass — Scientific Name: Puccinellia howellii
Status: Species of Concern

Common Name: Maritime california-lilac — Scientific Name: Ceanothus maritimus
Status: Species of Concern

Common Name: No common name — Scientific Name: Collinsia antonina
Status: Species of Concern

Common Name: Schreiber's manzanita — Scientific Name: Arctostaphylos glutinosa
Status: Species of Concern

Common Name: Pale-yellow layia — Scientific Name: Layia heterotricha
Status: Species of Concern

Common Name: Hardham's evening-primrose — Scientific Name: Camissonia hardhamiae
Status: Species of Concern

Common Name: Comanche layia — Scientific Name: Layia leucopappa
Status: Species of Concern

Common Name: Southern tarplant — Scientific Name: Hemizonia parryi australis
Status: Species of Concern

Common Name: Howell's tauschia — Scientific Name: Tauschia howellii
Status: Species of Concern

Common Name: Lake County dwarf-flax — Scientific Name: Hesperolinon didymocarpum
Status: Species of Concern

Common Name: Morrison's jewelflower — Scientific Name: Streptanthus morrisonii morrisonii
Status: Species of Concern

Common Name: Rincon ceanothus — Scientific Name: Ceanothus confusus
Status: Species of Concern

Federal Endangered Species from the U.S. Fish and Wildlife for CA State (Continued...)

Common Name: Little Sur manzanita
Scientific Name: Arctostaphylos edmundsii
Status: Species of Concern

Common Name: Valley sagittaria
Scientific Name: Sagittaria sanfordii
Status: Species of Concern

Common Name: Rock lady
Scientific Name: Holmgrenanthe petrophila
Status: Species of Concern

Common Name: Cone Peak bedstraw
Scientific Name: Galium californicum luciense
Status: Species of Concern

Common Name: Butte County sidalcea
Scientific Name: Sidalcea robusta
Status: Species of Concern

Common Name: San Nicolas Island buckwheat
Scientific Name: Eriogonum grande timorum
Status: Species of Concern

Common Name: No common name
Scientific Name: Malacothrix intermedia
Status: Species of Concern

Common Name: San Gabriel bedstraw
Scientific Name: Galium grande
Status: Species of Concern

Common Name: Dune larkspur
Scientific Name: Delphinium parryi blochmaniae
Status: Species of Concern

Common Name: Amargosa penstemon
Scientific Name: Penstemon fruticiformis amargosae
Status: Species of Concern

Common Name: Preston Peak rock-cress
Scientific Name: Arabis mcdonaldiana
Status: Species of Concern

Common Name: Thread-leaved penstemon
Scientific Name: Penstemon filiformis
Status: Species of Concern

Common Name: Blair’s munzothamnus
Scientific Name: Stephanomeria blairii
Status: Species of Concern

Common Name: Stebbins’ madia
Scientific Name: Madia stebbinsii
Status: Species of Concern

Common Name: Mission Canyon bluecup
Scientific Name: Githopsis diffusa filicaulis
Status: Species of Concern

Common Name: Saw-toothed lewisia
Scientific Name: Lewisia serrata
Status: Species of Concern

Common Name: White-margined penstemon
Scientific Name: Penstemon albomarginatus
Status: Species of Concern

Common Name: Contact Mine streptanthus
Scientific Name: Streptanthus brachiatus brachiatus
Status: Species of Concern

Common Name: Coast barrel cactus
Scientific Name: Ferocactus viridescens
Status: Species of Concern

Federal Endangered Species from the U.S. Fish and Wildlife for CA State (Continued...)

Common Name: Santa Cruz manzanita
Scientific Name: Arctostaphylos andersonii
Status: Species of Concern

Common Name: San Jacinto bedstraw
Scientific Name: Galium californicum primum
Status: Species of Concern

Common Name: Mt. Vision ceanothus
Scientific Name: Ceanothus gloriosus porrectus
Status: Species of Concern

Common Name: Rock Creek broomrape
Scientific Name: Orobanche valida valida
Status: Species of Concern

Common Name: Raiches manzanita
Scientific Name: Arctostaphylos stanfordiana raichei
Status: Species of Concern

Common Name: Sandfood
Scientific Name: Pholisma sonorae
Status: Species of Concern

Common Name: Spanish needle onion
Scientific Name: Allium shevockii
Status: Species of Concern

Common Name: Petaluma popcornflower
Scientific Name: Plagiobothrys mollis vestitus
Status: Species of Concern

Common Name: Island morning-glory
Scientific Name: Calystegia macrostegia amplissima
Status: Species of Concern

Common Name: Montara manzanita
Scientific Name: Arctostaphylos montaraensis
Status: Species of Concern

Common Name: [Unnamed] adobe-lily
Scientific Name: Fritillaria pluriflora
Status: Species of Concern

Common Name: Snow Mountain buckwheat
Scientific Name: Eriogonum nervulosum
Status: Species of Concern

Common Name: Supple daisy
Scientific Name: Erigeron supplex
Status: Species of Concern

Common Name: Hoover’s button-celery
Scientific Name: Eryngium aristulatum hooveri
Status: Species of Concern

Common Name: San Luis lupine
Scientific Name: Lupinus ludovicianus
Status: Species of Concern

Common Name: Legenere
Scientific Name: Legenere limosa
Status: Species of Concern

Common Name: Pink sand-verbena
Scientific Name: Abronia umbellata breviflora
Status: Species of Concern

Common Name: Prostrate buckwheat
Scientific Name: Eriogonum prociduum
Status: Species of Concern

Common Name: Butte County morning-glory
Scientific Name: Calystegia atriplicifolia buttensis
Status: Species of Concern

Federal Endangered Species from the U.S. Fish and Wildlife for CA State (Continued...)

Common Name: San Bernardino Mountains orthocarpus — Scientific Name: Castilleja lasiorhyncha
Status: Species of Concern

Common Name: Parry's tetracoccus — Scientific Name: Tetracoccus dioicus
Status: Species of Concern

Common Name: Red Rock tarweed — Scientific Name: Hemizonia arida
Status: Species of Concern

Common Name: Santa Barbara Island buckwheat — Scientific Name: Eriogonum giganteum compactum
Status: Species of Concern

Common Name: Trinity buckwheat — Scientific Name: Eriogonum alpinum
Status: Species of Concern

Common Name: Applegate stonecrop — Scientific Name: Sedum oblanceolatum
Status: Species of Concern

Common Name: Twisselmann's buckwheat — Scientific Name: Eriogonum twisselmannii
Status: Species of Concern

Common Name: The Geysers panic grass — Scientific Name: Dichanthelium acuminatum acuminatum
Status: Species of Concern

Common Name: San Clemente Island buckwheat — Scientific Name: Eriogonum giganteum formosum
Status: Species of Concern

Common Name: Flat-seeded spurge — Scientific Name: Chamaesyce platysperma
Status: Species of Concern

Common Name: Algodones Dunes sunflower — Scientific Name: Helianthus niveus tephrodes
Status: Species of Concern

Common Name: Plummer's mariposa lily — Scientific Name: Calochortus plummerae
Status: Species of Concern

Common Name: Point Reyes horkelia — Scientific Name: Horkelia marinensis
Status: Species of Concern

Common Name: Davidson's bush-mallow — Scientific Name: Malacothamnus davidsonii
Status: Species of Concern

Common Name: Bristlecone catseye — Scientific Name: Cryptantha roosiorum
Status: Species of Concern

Common Name: Vine Hill ceanothus — Scientific Name: Ceanothus foliosus vineatus
Status: Species of Concern

Common Name: Marin knotweed — Scientific Name: Polygonum marinense
Status: Species of Concern

Common Name: Hardy Creek barberry — Scientific Name: Berberis nervosa mendocinensis
Status: Species of Concern

Common Name: Parasol clover — Scientific Name: Trifolium bolanderi
Status: Species of Concern

Federal Endangered Species from the U.S. Fish and Wildlife for CA State (Continued...)

Common Name: Fragrant fritillary
Scientific Name: Fritillaria liliacea
Status: Species of Concern

Common Name: Ziegler's layia
Scientific Name: Layia platyglossa
Status: Species of Concern

Common Name: Seaside tarweed
Scientific Name: Hemizonia multicaulis multicaulis
Status: Species of Concern

Common Name: Foothill mariposa lily
Scientific Name: Calochortus weedii intermedius
Status: Species of Concern

Common Name: Mendocino coast paintbrush
Scientific Name: Castilleja mendocinensis
Status: Species of Concern

Common Name: Slough thistle
Scientific Name: Cirsium crassicaule
Status: Species of Concern

Common Name: South Coast Range morning-glory
Scientific Name: Calystegia collina venusta
Status: Species of Concern

Common Name: Cache Peak buckwheat
Scientific Name: Eriogonum kennedyi pinicola
Status: Species of Concern

Common Name: California beaked-rush
Scientific Name: Rhynchospora californica
Status: Species of Concern

Common Name: Pringle monardella
Scientific Name: Monardella pringlei
Status: Species of Concern

Common Name: Southern island phacelia
Scientific Name: Phacelia floribunda
Status: Species of Concern

Common Name: Humboldt milk-vetch
Scientific Name: Astragalus agnicidus
Status: Species of Concern

Common Name: Trask's milk-vetch
Scientific Name: Astragalus traskiae
Status: Species of Concern

Common Name: Veiny monardella
Scientific Name: Monardella douglasii venosa
Status: Species of Concern

Common Name: Tecate tarweed
Scientific Name: Hemizonia floribunda
Status: Species of Concern

Common Name: South coast saltbush
Scientific Name: Atriplex pacifica
Status: Species of Concern

Common Name: Arroyo de la Cruz manzanita
Scientific Name: Arctostaphylos cruzensis
Status: Species of Concern

Common Name: Santa Cruz Island monkey-flower
Scientific Name: Mimulus brandegeei
Status: Species of Concern

Common Name: Northcoast phacelia
Scientific Name: Phacelia insularis continentis
Status: Species of Concern

Federal Endangered Species from the U.S. Fish and Wildlife for CA State (Continued...)

Common Name: Sand dune phacelia
Scientific Name: Phacelia argentea
Status: Under Review

Common Name: Inyo mariposa lily
Scientific Name: Calochortus excavatus
Status: Species of Concern

Common Name: Webber's milk-vetch
Scientific Name: Astragalus webberi
Status: Species of Concern

Common Name: Delta coyote-thistle
Scientific Name: Eryngium racemosum
Status: Species of Concern

Common Name: Hall's madia
Scientific Name: Madia hallii
Status: Species of Concern

Common Name: Red Hills soaproot
Scientific Name: Chlorogalum grandiflorum
Status: Species of Concern

Common Name: No common name
Scientific Name: Ceanothus arboreus glaber
Status: Species of Concern

Common Name: Guadalupe Island lupine
Scientific Name: Lupinus guadalupensis
Status: Species of Concern

Common Name: Sequoia gooseberry
Scientific Name: Ribes tularensis
Status: Species of Concern

Common Name: Swamp harebell
Scientific Name: Campanula californica
Status: Species of Concern

Common Name: Narrow-leaved nightshade
Scientific Name: Solanum tenuilobatum
Status: Species of Concern

Common Name: Green liveforever
Scientific Name: Dudleya virens
Status: Species of Concern

Common Name: Parry's spineflower
Scientific Name: Chorizanthe parryi parryi
Status: Species of Concern

Common Name: Parish's bush-mallow
Scientific Name: Malacothamnus parishii
Status: Species of Concern

Common Name: Tamalpais manzanita
Scientific Name: Arctostaphylos hookeri montana
Status: Species of Concern

Common Name: San Clemente Island brodiaea
Scientific Name: Brodiaea kinkiensis
Status: Species of Concern

Common Name: Tamalpais jewelflower
Scientific Name: Streptanthus batrachopus
Status: Species of Concern

Common Name: Smooth pungent forsellesia
Scientific Name: Glossopetalon pungens glabra
Status: Species of Concern

Common Name: Panoche peppergrass
Scientific Name: Lepidium jaredii album
Status: Species of Concern

Federal Endangered Species from the U.S. Fish and Wildlife for CA State (Continued...)

Common Name: Dacite manzanita
Scientific Name: Arctostaphylos tomentosa daciticola
Status: Species of Concern

Common Name: Fresno County bird's-beak
Scientific Name: Cordylanthus tenuis barbatus
Status: Species of Concern

Common Name: Bolinas ceanothus
Scientific Name: Ceanothus masonii
Status: Species of Concern

Common Name: No common name
Scientific Name: Astragalus lentiginosus antonius
Status: Species of Concern

Common Name: San Diego goldenstar
Scientific Name: Muilla clevelandii
Status: Species of Concern

Common Name: Hearsts' manzanita
Scientific Name: Arctostaphylos hookeri hearstiorum
Status: Species of Concern

Common Name: Orocopia sage
Scientific Name: Salvia greatai
Status: Species of Concern

Common Name: Abbott's bush-mallow
Scientific Name: Malacothamnus abbottii
Status: Species of Concern

Common Name: Merced monardella
Scientific Name: Monardella leucocephala
Status: Species of Concern

Common Name: Alverson's foxtail cactus
Scientific Name: Coryphantha vivipara alversonii
Status: Species of Concern

Common Name: San Gabriel River dudleya
Scientific Name: Dudleya cymosa crebrifolia
Status: Species of Concern

Common Name: Kern River daisy
Scientific Name: Erigeron multiceps
Status: Species of Concern

Common Name: Jepson's onion
Scientific Name: Allium jepsonii
Status: Species of Concern

Common Name: Auburua Ranch jewelflower
Scientific Name: Streptanthus insignis lyonii
Status: Species of Concern

Common Name: Saline Valley phacelia
Scientific Name: Phacelia amabilis
Status: Species of Concern

Common Name: Nevada oryctes
Scientific Name: Oryctes nevadensis
Status: Species of Concern

Common Name: Kaweah brodiaea
Scientific Name: Brodiaea insignis
Status: Species of Concern

Common Name: Baldwin Lake linanthus
Scientific Name: Linanthus killipii
Status: Species of Concern

Common Name: Mt. Diablo jewelflower
Scientific Name: Streptanthus hispidus
Status: Species of Concern

Federal Endangered Species from the U.S. Fish and Wildlife for CA State (Continued...)

Common Name: Thorne's buckwheat — Scientific Name: Eriogonum ericifolium thornei
Status: Species of Concern

Common Name: Diamond-petaled poppy — Scientific Name: Eschscholzia rhombipetala
Status: Species of Concern

Common Name: Showy raillardella — Scientific Name: Raillardella pringlei
Status: Species of Concern

Common Name: Scadden Flat checkerbloom — Scientific Name: Sidalcea stipularis
Status: Species of Concern

Common Name: Slender mariposa lily — Scientific Name: Calochortus clavatus gracilis
Status: Species of Concern

Common Name: Mojave monkey-flower — Scientific Name: Mimulus mohavensis
Status: Species of Concern

Common Name: Anthony Peak lupine — Scientific Name: Lupinus antoninus
Status: Species of Concern

Common Name: No common name — Scientific Name: Arnica lonchophylla
Status: Species of Concern

Common Name: Poison Canyon stickseed — Scientific Name: Hackelia brevicula
Status: Species of Concern

Common Name: Borrego bedstraw — Scientific Name: Galium angustifolium borregoense
Status: Species of Concern

Common Name: Eastwood's goldenweed — Scientific Name: Ericameria fasciculata
Status: Species of Concern

Common Name: Hickman's onion — Scientific Name: Allium hickmanii
Status: Species of Concern

Common Name: One-awned spineflower — Scientific Name: Chorizanthe rectispina
Status: Species of Concern

Common Name: Inyo laphamia — Scientific Name: Perityle inyoensis
Status: Species of Concern

Common Name: DeDecker's lupine — Scientific Name: Lupinus padre-crowleyi
Status: Species of Concern

Common Name: Thurber's reedgrass — Scientific Name: Calamagrostis crassiglumis
Status: Species of Concern

Common Name: Rayless layia — Scientific Name: Layia discoidea
Status: Species of Concern

Common Name: Stebbins' lomatium — Scientific Name: Lomatium stebbinsii
Status: Species of Concern

Common Name: Sp. nov. ined. (Pit River) jewelflower — Scientific Name: Streptanthus sp.
Status: Species of Concern

Federal Endangered Species from the U.S. Fish and Wildlife for CA State (Continued...)

Common Name: Mountains Springs bush lupine
Scientific Name: Lupinus excubitus medius
Status: Species of Concern

Common Name: Gander butterweed
Scientific Name: Packera ganderi
Status: Species of Concern

Common Name: Forest Camp sandwort
Scientific Name: Arenaria macradenia kuschei
Status: Species of Concern

Common Name: Monterey ceanothus
Scientific Name: Ceanothus cuneatus rigidus
Status: Species of Concern

Common Name: Most beautiful jewelflower
Scientific Name: Streptanthus albidus peramoenus
Status: Species of Concern

Common Name: San Francisco gumplant
Scientific Name: Grindelia hirsuta maritima
Status: Species of Concern

Common Name: Mt. Hamilton harebell
Scientific Name: Campanula sharsmithiae
Status: Species of Concern

Common Name: Congdon’s lomatium
Scientific Name: Lomatium congdonii
Status: Species of Concern

Common Name: Plaskett Meadows linanthus
Scientific Name: Linanthus harknessii condensatus
Status: Species of Concern

Common Name: Lemon colored fawn-lily
Scientific Name: Erythronium citrinum rodrickii
Status: Species of Concern

Common Name: Raven’s milk-vetch
Scientific Name: Astragalus monoensis ravenii
Status: Species of Concern

Common Name: Nevin’s wooly-sunflower
Scientific Name: Eriophyllum nevinii
Status: Species of Concern

Common Name: California ditaxis
Scientific Name: Ditaxis serrata
Status: Species of Concern

Common Name: Tehama dwarf-flax
Scientific Name: Hesperolinon tehamense
Status: Species of Concern

Common Name: Piute Mountains jewelflower
Scientific Name: Streptanthus cordatus piutensis
Status: Species of Concern

Common Name: No common name
Scientific Name: Calochortus weedii vestus
Status: Species of Concern

Common Name: Slender pentachaeta
Scientific Name: Pentachaeta exilis aeolica
Status: Species of Concern

Common Name: Purple monkey-flower
Scientific Name: Mimulus purpureus purpureus
Status: Species of Concern

Common Name: Calistoga ceanothus
Scientific Name: Ceanothus divergens
Status: Species of Concern

Federal Endangered Species from the U.S. Fish and Wildlife for CA State (Continued...)

Common Name: Butte fritillary
Scientific Name: Fritillaria eastwoodiae
Status: Species of Concern

Common Name: Pale yellow lupine
Scientific Name: Lupinus luteolus
Status: Species of Concern

Common Name: Arroyo de la Cruz mariposa lily
Scientific Name: Calochortus clavatus recurvifolius
Status: Species of Concern

Common Name: Umpqua green-gentian
Scientific Name: Frasera fastigiata
Status: Species of Concern

Common Name: Canyon Creek stonecrop
Scientific Name: Sedum paradisum
Status: Species of Concern

Common Name: Ash Creek ivesia
Scientific Name: Ivesia paniculata
Status: Species of Concern

Common Name: Cliff spurge
Scientific Name: euphorbia misera
Status: Species of Concern

Common Name: Small-flowered morning-glory
Scientific Name: Convolvulus equitans
Status: Species of Concern

Common Name: Beautiful Hulsea
Scientific Name: Hulsea vestita ssp. callicarpha
Status: Species of Concern

Common Name: Cleveland’s bush monkeyflower
Scientific Name: Diplacus clevelandii
Status: Species of Concern

Common Name: Fish’s milkwort
Scientific Name: Polygala cornuta var. fishiae
Status: Species of Concern

Group:Insects

Common Name: Antioch Dunes anthicid
Scientific Name: Anthicus antiochensis
Status: Species of Concern

Common Name: Denning’s cryptic caddisfly
Scientific Name: Cryptochia denningi
Status: Species of Concern

Common Name: Wing-shoulder minute moss beetle
Scientific Name: Ochthebius crassalus
Status: Species of Concern

Common Name: Antioch sphecid wasp
Scientific Name: Philanthus nasalis
Status: Species of Concern

Common Name: Wilbur Springs shore fly
Scientific Name: Paracoenia calida
Status: Species of Concern

Common Name: Antioch andrenid bee
Scientific Name: Perdita scitula antiochensis
Status: Species of Concern

Common Name: Point Reyes blue
Scientific Name: Icaricia icariodes ssp.
Status: Species of Concern

Federal Endangered Species from the U.S. Fish and Wildlife for CA State (Continued...)

Common Name: Simple hydroporus diving beetle — Scientific Name: Hydroporus simplex
Status: Species of Concern

Common Name: Antioch cophuran robberfly — Scientific Name: Cophura hurdi
Status: Species of Concern

Common Name: Dohrn's elegant eucnemid beetle — Scientific Name: Paleoxenus dohrni
Status: Species of Concern

Common Name: Redheaded sphecid wasp — Scientific Name: Eucerceris ruficeps
Status: Species of Concern

Common Name: [Unnamed] riffle beetle — Scientific Name: Microcylleopus fomicoideus
Status: Species of Concern

Common Name: Boharts' blue — Scientific Name: Philotiella speciosa bohartorum
Status: Species of Concern

Common Name: Castle Crags rhyacophilan caddisfly — Scientific Name: Rhyacophila lineata
Status: Species of Concern

Common Name: Middlekauf's shieldback katydid — Scientific Name: Idiostatus middlekaufi
Status: Species of Concern

Common Name: Atascodero june beetle — Scientific Name: Polyphylla nubila
Status: Species of Concern

Common Name: Travertine band-thigh diving beetle — Scientific Name: Hygrotus fontinalis
Status: Species of Concern

Common Name: Leech's skyline diving beetle — Scientific Name: Hydroporus leechi
Status: Species of Concern

Common Name: South Forks ground beetle — Scientific Name: Nebria darlingtoni
Status: Species of Concern

Common Name: Morrison's blister beetle — Scientific Name: Lytta morrisoni
Status: Species of Concern

Common Name: Marin elfin — Scientific Name: Incisalia mossii ssp.
Status: Species of Concern

Common Name: Saline Valley snow-front june beetle — Scientific Name: Polyphylla anteronivea
Status: Species of Concern

Common Name: Sonoma arctic skipper — Scientific Name: Carterocephalus palaemon ssp.
Status: Species of Concern

Common Name: Globose dune beetle — Scientific Name: Coelus globosus
Status: Species of Concern

Common Name: Wilbur Springs minute moss beetle — Scientific Name: Ochthebius reticulus
Status: Species of Concern

Common Name: Tehachapi Mountain silverspot — Scientific Name: Speyeria egleis tehachapina
Status: Species of Concern

Federal Endangered Species from the U.S. Fish and Wildlife for CA State (Continued...)

Common Name: Valley oak ant — Scientific Name: Proceratium californicum
Status: Under Review

Common Name: Coachella giant sand treader cricket — Scientific Name: Macrobaenetes valgum
Status: Species of Concern

Common Name: Ricksecker's water scavenger beetle — Scientific Name: Hydrochara ricksecker
Status: Species of Concern

Common Name: Brown-tassel trigonoscuta weevil — Scientific Name: Trigonoscuta brunneotesselata
Status: Species of Concern

Common Name: Henne's eucosman moth — Scientific Name: Eucosma hennei
Status: Species of Concern

Common Name: Samwell Cave cricket — Scientific Name: Pristoceuthophilus sp.
Status: Species of Concern

Common Name: Kelso jerusalem cricket — Scientific Name: Ammopelmatus kelsoensis
Status: Species of Concern

Common Name: White sand bear scarab — Scientific Name: Lichnanthe albopilosa
Status: Species of Concern

Common Name: Dry Creek cliff strider bug — Scientific Name: Oravelia pege
Status: Species of Concern

Common Name: Mono checkerspot — Scientific Name: Euphydryas editha monoensis
Status: Species of Concern

Common Name: White Mountains icarioides blue — Scientific Name: Plejebus icarioides ssp.
Status: Species of Concern

Common Name: Antioch efferian robberfly — Scientific Name: Efferia antiochi
Status: Species of Concern

Common Name: San Emigdio blue — Scientific Name: Plebulina emigdionis
Status: Species of Concern

Common Name: Blaisdell trigonoscuta weevil — Scientific Name: Trigonoscuta blaisdelli
Status: Species of Concern

Common Name: Mission blue butterfly — Scientific Name: Icaricia icarioides missionensis
Status: Endangered

Common Name: Myrtle's silverspot butterfly — Scientific Name: Speyeria zerene myrtleae
Status: Endangered

Common Name: San Bruno elfin butterfly — Scientific Name: Callophrys mossii bayensis
Status: Endangered

Common Name: California diplectronan caddisfly — Scientific Name: Diplectrona californica
Status: Species of Concern

Common Name: Wandering skipper — Scientific Name: Panoquina errans
Status: Species of Concern

Federal Endangered Species from the U.S. Fish and Wildlife for CA State (Continued...)

Common Name: [Unnamed] riffle beetle
Scientific Name: Microcylleopus similis
Status: Species of Concern

Common Name: Spring Mountains icarioides blue
Scientific Name: Plejebus icarioides ssp.
Status: Species of Concern

Common Name: Lange's El Segundo Dune weevil
Scientific Name: Onychobaris langei
Status: Species of Concern

Common Name: Sandy beach tiger beetle
Scientific Name: Cicindela hirticollis gravida
Status: Species of Concern

Common Name: Yellow-banded andrenid bee
Scientific Name: Perdita hirticeps luteocincta
Status: Species of Concern

Common Name: Leech's chaetarthrian water scavenger beetle
Scientific Name: Chaetarthria leechi
Status: Species of Concern

Common Name: San Gabriel Mountains elfin
Scientific Name: Incisalia mossii ssp.
Status: Species of Concern

Common Name: Wooly hydroporus diving beetle
Scientific Name: Hydroporus hirsutus
Status: Species of Concern

Common Name: Fort Dick limnephilus caddisfly
Scientific Name: Limnephilus atercus
Status: Species of Concern

Common Name: Ciervo aegialian scarab
Scientific Name: Aegialia concinna
Status: Species of Concern

Common Name: Cold Spring caddisfly
Scientific Name: Lepidostoma ermanae
Status: Species of Concern

Common Name: White Mountains skipper
Scientific Name: Hesperia mirimae ssp.
Status: Species of Concern

Common Name: Doyen's trigonoscuta dune weevil
Scientific Name: Trigonoscuta sp.
Status: Species of Concern

Common Name: Siskiyou ground beetle
Scientific Name: Nebria gebleri siskiyouensis
Status: Species of Concern

Common Name: Antioch mutillid wasp
Scientific Name: Myrmosula pacifica
Status: Species of Concern

Common Name: Hermes copper butterfly
Scientific Name: Lycaena hermes
Status: Candidate

Common Name: Confusion caddisfly
Scientific Name: Cryptochia shasta
Status: Species of Concern

Common Name: Death Valley june beetle
Scientific Name: Polyphylla erratica
Status: Species of Concern

Common Name: Ford's sand dune moth
Scientific Name: Psammobotys fordi

Federal Endangered Species from the U.S. Fish and Wildlife for CA State (Continued...)

Status: Species of Concern

Common Name: Dorothy's El Segundo Dune weevil — Scientific Name: Trigonoscuta dorothea dorothea
Status: Species of Concern

Common Name: Santa Catalina Island trigonscuta weevil — Scientific Name: Trigonoscuta catalina
Status: Species of Concern

Common Name: Saratoga Springs belostoman bug — Scientific Name: Belostoma saratogae
Status: Species of Concern

Common Name: Santa Monica shieldback katydid — Scientific Name: Neduba longipennis
Status: Species of Concern

Common Name: Amphibious caddisfly — Scientific Name: Desmona bethula
Status: Species of Concern

Common Name: Cheese-weed moth lacewing — Scientific Name: Oliarces clara
Status: Species of Concern

Common Name: MacNeill sooty wing skipper — Scientific Name: Hesperopsis gracielae
Status: Species of Concern

Common Name: King's Creek ecclisomyian caddisfly — Scientific Name: Ecclisomyia bilera
Status: Species of Concern

Common Name: King's Creek parapsyche caddisfly — Scientific Name: Parapsyche extensa
Status: Species of Concern

Common Name: Kings Canyon cryptochian caddisfly — Scientific Name: Cryptochia excella
Status: Species of Concern

Common Name: San Clemente Island coenonycha beetle — Scientific Name: Coenonycha clementina
Status: Species of Concern

Common Name: Spiny rhyacophilan caddisfly — Scientific Name: Rhyacophila spinata
Status: Species of Concern

Common Name: Delta june beetle — Scientific Name: Polyphylla stellata
Status: Species of Concern

Common Name: Trinity Alps ground beetle — Scientific Name: Nebria sahlbergii triad
Status: Species of Concern

Common Name: San Francisco lacewing — Scientific Name: Nothochrysa californica
Status: Species of Concern

Common Name: San Gabriel Mountains blue — Scientific Name: Plejebus saepiolus ssp.
Status: Species of Concern

Common Name: White Mountains copper — Scientific Name: Lycaena rubicus ssp.
Status: Species of Concern

Common Name: Oso Flaco patch butterfly — Scientific Name: Chlosyne leanira osoflaco
Status: Species of Concern

Federal Endangered Species from the U.S. Fish and Wildlife for CA State (Continued...)

Common Name: Curved-foot hygrotus diving beetle — Scientific Name: Hygrotus curvipes
Status: Species of Concern

Common Name: Golden-horned caddisfly — Scientific Name: Neothremma genella
Status: Species of Concern

Common Name: Rude's long-horned beetle — Scientific Name: Necydalis rudei
Status: Species of Concern

Common Name: Busck's gall moth — Scientific Name: Carolella busckana
Status: Species of Concern

Common Name: Andrew's marble butterfly — Scientific Name: Euchloe hyantis andrewsi
Status: Species of Concern

Common Name: [Unnamed] ground beetle — Scientific Name: Scaphinotus behrensi
Status: Species of Concern

Common Name: White Mountains saepiolus blue — Scientific Name: Plejebus saepiolus ssp.
Status: Species of Concern

Common Name: White Mountains sandhill skipper — Scientific Name: Polites sabuleti albomontana
Status: Species of Concern

Common Name: Greenest tiger beetle — Scientific Name: Cicindela tranquebarica viridissima
Status: Species of Concern

Common Name: Siskiyou caddisfly — Scientific Name: Neothremma siskiyou
Status: Species of Concern

Common Name: Humboldt ground beetle — Scientific Name: Scaphinotus longiceps
Status: Species of Concern

Common Name: Casey's June Beetle — Scientific Name: Dinacoma caseyi
Status: Endangered

Common Name: Channel Islands dune beetle — Scientific Name: Coelus pacificus
Status: Species of Concern

Common Name: Hurd's metapogon robberfly — Scientific Name: Metapogon hurdi
Status: Species of Concern

Common Name: Molestan blister beetle — Scientific Name: Lytta molesta
Status: Species of Concern

Common Name: Nelson's miloderes weevil — Scientific Name: Miloderes nelsoni
Status: Species of Concern

Common Name: Lake Tahoe benthic stonefly — Scientific Name: Capnia lacustra
Status: Species of Concern

Common Name: Bilobed rhyacophilan caddisfly — Scientific Name: Rhyacophila mosana
Status: Species of Concern

Common Name: Santa Cruz Island shore weevil — Scientific Name: Trigonoscuta stantoni
Status: Species of Concern

Federal Endangered Species from the U.S. Fish and Wildlife for CA State (Continued...)

Common Name: Ancient ant
Scientific Name: Smithistruma reliquia
Status: Species of Concern

Common Name: Pinnacles shield-back katydid
Scientific Name: Idiostatus kathleenae
Status: Species of Concern

Common Name: Oso Flaco robber fly
Scientific Name: Ablautus schlingeri
Status: Species of Concern

Common Name: Morro Bay blue butterfly
Scientific Name: Icaricia icarioides moroensis
Status: Species of Concern

Common Name: Valley mydas fly
Scientific Name: Rhaphiomidas trochilus
Status: Under Review

Common Name: Giuliani's dubiraphian riffle beetle
Scientific Name: Dubiraphia giulianii
Status: Species of Concern

Common Name: Callippe silverspot butterfly
Scientific Name: Speyeria callippe callippe
Status: Endangered

Common Name: Delhi Sands flower-loving fly
Scientific Name: Rhaphiomidas terminatus abdominalis
Status: Endangered

Common Name: Monarch buttefly
Scientific Name: Danaus plexippus plexippus
Status: Under Review

Common Name: Pinnacles optioservus riffle beetle
Scientific Name: Optioservus canus
Status: Species of Concern

Common Name: Mojave Desert blister beetle
Scientific Name: Lytta inseparata
Status: Species of Concern

Common Name: Oso Flaco flightless moth
Scientific Name: Areniscythris brachypteris
Status: Species of Concern

Common Name: Kelso giant sand treader cricket
Scientific Name: Macrobaenetes kelsoensis
Status: Species of Concern

Common Name: Oblivious tiger beetle
Scientific Name: Cicindela latesignata obliviosa
Status: Species of Concern

Common Name: Long-tailed caddisfly
Scientific Name: Farula sp.
Status: Species of Concern

Common Name: Moestan blister beetle
Scientific Name: Lytta moesta
Status: Species of Concern

Common Name: Sierra pygmy grasshopper
Scientific Name: Tetrix sierrana
Status: Species of Concern

Common Name: Bumblebee scarab
Scientific Name: Lichnanthe ursina
Status: Species of Concern

Common Name: Franklin's bumblebee
Scientific Name: Bombus franklini
Status: Under Review

Federal Endangered Species from the U.S. Fish and Wildlife for CA State (Continued...)

Common Name: Gold rush hanging fly — Scientific Name: Orbittacus obscurus
Status: Species of Concern

Common Name: Brownish dubiraphian riffle beetle — Scientific Name: Dubiraphia brunnescens
Status: Species of Concern

Common Name: Coachella Valley jerusalem cricket — Scientific Name: Stenopelmatus cahuilaensis
Status: Species of Concern

Common Name: Desert monkey grasshopper — Scientific Name: Psychomastix deserticola
Status: Species of Concern

Common Name: Point Conception jerusalem cricket — Scientific Name: Ammopelmatus muwu
Status: Species of Concern

Common Name: Shirttail Creek stonefly — Scientific Name: Megaleuctra sierra
Status: Species of Concern

Common Name: Sacramento anthicid — Scientific Name: Anthicus sacramento
Status: Species of Concern

Common Name: Wawona riffle beetle — Scientific Name: Atractelmis wawona
Status: Species of Concern

Common Name: San Joaquin tiger beetle — Scientific Name: Cicindela tranquebarica ssp.
Status: Species of Concern

Common Name: Sagehen Creek goeracean caddisfly — Scientific Name: Goeracea oregona
Status: Species of Concern

Common Name: Hopping’s blister beetle — Scientific Name: Lytta hoppingi
Status: Species of Concern

Common Name: Kelso Dune glaresis scarab — Scientific Name: Glaresis arenata
Status: Species of Concern

Group:Lichens

Common Name: Splitting yarn lichen — Scientific Name: Sulcaria isidiisera
Status: Species of Concern

Common Name: [Unnamed] lichen — Scientific Name: Texosporium sancti-jacobi
Status: Species of Concern

Group:Mammals

Common Name: Nelson’s antelope ground squirrel — Scientific Name: Ammospermophilus nelsoni
Status: Species of Concern

Common Name: Monterey ornate shrew — Scientific Name: Sorex ornatus salarius
Status: Species of Concern

Common Name: San Joaquin pocket mouse — Scientific Name: Perognathus inornatus
Status: Species of Concern

Common Name: Northwestern San Diego pocket mouse — Scientific Name: Perognathus fallax fallax

Federal Endangered Species from the U.S. Fish and Wildlife for CA State (Continued...)

Status: Species of Concern

Common Name: Cave myotis
Scientific Name: Myotis velifer
Status: Species of Concern

Common Name: California leaf-nosed bat
Scientific Name: Macrotus californicus
Status: Species of Concern

Common Name: Sierra Nevada snowshoe hare
Scientific Name: Lepus americanus tahoensis
Status: Species of Concern

Common Name: Monterey dusky-footed woodrat
Scientific Name: Neotoma fuscipes luciana
Status: Species of Concern

Common Name: San Clemente deer mouse
Scientific Name: Peromyscus maniculatus clementis
Status: Species of Concern

Common Name: Alameda Island mole
Scientific Name: Scapanus latimanus parvus
Status: Species of Concern

Common Name: Marysville California kangaroo rat
Scientific Name: Dipodomys californicus eximius
Status: Species of Concern

Common Name: San Clemente Island fox
Scientific Name: Urocyon littoralis clementae
Status: Species of Concern

Common Name: Merced kangaroo rat
Scientific Name: Dipodomys heermanni dixoni
Status: Species of Concern

Common Name: Tipton kangaroo rat
Scientific Name: Dipodomys nitratoides nitratoides
Status: Endangered

Common Name: Riparian brush rabbit
Scientific Name: Sylvilagus bachmani riparius
Status: Endangered

Common Name: Buena Vista Lake ornate Shrew
Scientific Name: Sorex ornatus relictus
Status: Endangered

Common Name: Riparian woodrat (=San Joaquin Valley)
Scientific Name: Neotoma fuscipes riparia
Status: Endangered

Common Name: Occult little brown bat
Scientific Name: Myotis lucifugus occultus
Status: Species of Concern

Common Name: California wolverine
Scientific Name: Gulo gulo luteus
Status: Species of Concern

Common Name: San Bernardino northern flying squirrel
Scientific Name: Glaucomys sabrinus californicus
Status: Under Review

Common Name: Tehachapi white-eared pocket mouse
Scientific Name: Perognathus alticola inexpectatus
Status: Species of Concern

Common Name: Colorado River cotton rat
Scientific Name: Sigmodon arizonae plenus
Status: Species of Concern

Federal Endangered Species from the U.S. Fish and Wildlife for CA State (Continued...)

Common Name: Suisun ornate shrew
Scientific Name: Sorex ornatus sinuosus
Status: Species of Concern

Common Name: White-footed vole
Scientific Name: Arborimus albipes
Status: Species of Concern

Common Name: Salinas pocket mouse
Scientific Name: Perognathus inornatus psammophilus
Status: Species of Concern

Common Name: Southern grasshopper mouse
Scientific Name: Onychomys torridus ramona
Status: Species of Concern

Common Name: Channel Islands spotted skunk
Scientific Name: Spilogale putorius amphiala
Status: Species of Concern

Common Name: Yuma puma
Scientific Name: Felis concolor browni
Status: Species of Concern

Common Name: Island fox
Scientific Name: Urocyon littoralis
Status: Status Undefined

Common Name: Jacumba little pocket mouse
Scientific Name: Perognathus longimembris internationalis
Status: Species of Concern

Common Name: Spotted bat
Scientific Name: Euderma maculatum
Status: Species of Concern

Common Name: Mexican long-tongued bat
Scientific Name: Choeronycteris mexicana
Status: Species of Concern

Common Name: Point Reyes mountain beaver
Scientific Name: Aplodontia rufa phaea
Status: Species of Concern

Common Name: Mojave river vole
Scientific Name: Microtus californicus mohavensis
Status: Species of Concern

Common Name: San Francisco dusky-footed woodrat
Scientific Name: Neotoma fuscipes annectens
Status: Species of Concern

Common Name: San Diego black-tailed jackrabbit
Scientific Name: Lepus californicus bennettii
Status: Species of Concern

Common Name: Guadalupe fur seal
Scientific Name: Arctocephalus townsendi
Status: Threatened

Common Name: Dulzura California pocket mouse
Scientific Name: Perognathus californicus femoralis
Status: Species of Concern

Common Name: Stephens' California vole
Scientific Name: Microtus californicus stephensi
Status: Species of Concern

Common Name: Salt marsh vagrant shrew
Scientific Name: Sorex vagrans halicoetes
Status: Species of Concern

Common Name: San Diego desert woodrat
Scientific Name: Neotoma lepida intermedia
Status: Species of Concern

Federal Endangered Species from the U.S. Fish and Wildlife for CA State (Continued...)

Common Name: Palm Springs little pocket mouse
Scientific Name: Perognathus longimembris bangsi
Status: Species of Concern

Common Name: Pale Townsend's big-eared bat
Scientific Name: Plecotus townsendii pallescens
Status: Species of Concern

Common Name: White-eared pocket mouse
Scientific Name: Perognathus alticola alticola
Status: Species of Concern

Common Name: Santa Catalina ornate shrew
Scientific Name: Sorex ornatus willetti
Status: Species of Concern

Common Name: San Nicolas Island fox
Scientific Name: Urocyon littoralis dickeyi
Status: Species of Concern

Common Name: Mountain beaver
Scientific Name: Aplodontia rufa californica
Status: Species of Concern

Common Name: Owens Valley California vole
Scientific Name: Microtus californicus vallicola
Status: Species of Concern

Common Name: Allen's big-eared bat
Scientific Name: Idionycteris phyllotis
Status: Species of Concern

Common Name: California red tree vole
Scientific Name: Arborimus pomo
Status: Species of Concern

Common Name: Salt marsh ornate shrew
Scientific Name: Sorex ornatus salicornicus
Status: Species of Concern

Common Name: Yuma hispid cotton rat
Scientific Name: Sigmodon hispidus eremicus
Status: Species of Concern

Common Name: Berkeley kangaroo rat
Scientific Name: Dipodomys heermanni berkleyensis
Status: Species of Concern

Common Name: Point Reyes jumping mouse
Scientific Name: Zapus trinotatus orarius
Status: Species of Concern

Common Name: Pacific Townsend's big-eared bat
Scientific Name: Plecotus townsendii townsendii
Status: Species of Concern

Common Name: Greater western mastiff-bat
Scientific Name: Eumops perotis californicus
Status: Species of Concern

Common Name: Pallid San Diego pocket mouse
Scientific Name: Perognathus fallax pallidus
Status: Species of Concern

Common Name: Earthquake Merriam's kangaroo rat
Scientific Name: Dipodomys merriami collinus
Status: Species of Concern

Common Name: Los Angeles little pocket mouse
Scientific Name: Perognathus longimembris brevinasus
Status: Species of Concern

Common Name: Lodgepole chipmunk
Scientific Name: Tamias speciosus speciosus
Status: Species of Concern

Federal Endangered Species from the U.S. Fish and Wildlife for CA State (Continued...)

Common Name: Short-nosed kangaroo rat — Scientific Name: Dipodomys nitratoides brevinasus
Status: Species of Concern

Common Name: Tulare grasshopper mouse — Scientific Name: Onychomys torridus tularensis
Status: Species of Concern

Group:Reptiles

Common Name: San Joaquin whipsnake — Scientific Name: Masticophis flagellum ruddocki
Status: Species of Concern

Common Name: California horned lizard — Scientific Name: Phrynosoma coronatum frontale
Status: Species of Concern

Common Name: Orange-throated whiptail — Scientific Name: Cnemidophorus hyperythrus
Status: Species of Concern

Common Name: San Diego horned lizard — Scientific Name: Phrynosoma coronatum blainvillii
Status: Species of Concern

Common Name: Coast patch-nosed snake — Scientific Name: Salvadora hexalepis virgultea
Status: Species of Concern

Common Name: Southwestern pond turtle — Scientific Name: Actinemys marmorata pallida
Status: Species of Concern

Common Name: Northern red diamond rattlesnake — Scientific Name: Crotalus ruber ruber
Status: Species of Concern

Common Name: Silvery legless lizard — Scientific Name: Anniella pulchra pulchra
Status: Species of Concern

Common Name: Southern rubber boa — Scientific Name: Charina bottae umbratica
Status: Under Review

Common Name: Chuckwalla — Scientific Name: Sauromalus ater
Status: Species of Concern

Common Name: San Bernardino mountain king snake — Scientific Name: Lampropeltis zonata parvirubra
Status: Species of Concern

Common Name: Coastal rosy boa — Scientific Name: Charina trivirgata roseofusca
Status: Species of Concern

Common Name: Sierra night lizard — Scientific Name: Xantusia vigilis sierrae
Status: Species of Concern

Common Name: Coastal western whiptail — Scientific Name: Cnemidophorus tigris multiscutatus
Status: Species of Concern

Common Name: San Diego banded gecko — Scientific Name: Coleonyx variegatus abbotti
Status: Species of Concern

Common Name: San Bernardino ringneck snake — Scientific Name: Diadophis punctatus modestus
Status: Species of Concern

Federal Endangered Species from the U.S. Fish and Wildlife for CA State (Continued...)

Common Name: Banded gila monster
Scientific Name: Heloderma suspectum cinctum
Status: Species of Concern

Common Name: San Diego Mountain king snake
Scientific Name: Lampropeltis zonata pulchra
Status: Species of Concern

Common Name: Panamint alligator lizard
Scientific Name: Elgaria panamintina
Status: Under Review

Common Name: Two-striped garter snake
Scientific Name: Thamnophis hammondii
Status: Species of Concern

Common Name: Santa Cruz Island gopher snake
Scientific Name: Pituophis melanoleucus pumilis
Status: Species of Concern

Common Name: South coast garter snake
Scientific Name: Thamnophis sirtalis ssp.
Status: Species of Concern

Common Name: San Diego ringneck snake
Scientific Name: Diadophis punctatus similis
Status: Species of Concern

Common Name: Barefoot gecko
Scientific Name: Coleonyx switaki
Status: Species of Concern

Common Name: Coronado skink
Scientific Name: Eumeces skiltonianus interparietalis
Status: Species of Concern

Common Name: Rosy boa
Scientific Name: Charina trivirgata
Status: Species of Concern

Common Name: Mojave fringe-toed Lizard
Scientific Name: Uma scoparia
Status: Status Undefined

Group:Snails

Common Name: Merced Canyon shoulderband
Scientific Name: Helminthoglypta allynsmithi
Status: Species of Concern

Common Name: Aardhals springsnail
Scientific Name: Pyrgulopsis aardahli
Status: Species of Concern

Common Name: Globular pebblesnail
Scientific Name: Fluminicola sph
Status: Under Review

Common Name: Williams' bronze shoulderband
Scientific Name: Helminthoglypta arrosa williamsi
Status: Species of Concern

Common Name: Santa Barbara islandsnail
Scientific Name: Micrarionta facta
Status: Species of Concern

Common Name: Hirsute sierra sideband
Scientific Name: Monadenia mormonum hirsuta
Status: Species of Concern

Common Name: Yosemite mariposa sideband
Scientific Name: Monadenia hillebrandi yosemitensis
Status: Species of Concern

Federal Endangered Species from the U.S. Fish and Wildlife for CA State (Continued...)

Common Name: Thousand Palms desertsnail — Scientific Name: Eremarionta millepalmarum
Status: Species of Concern

Common Name: Button's Sierra sideband — Scientific Name: Monadenia mormonum buttoni
Status: Species of Concern

Common Name: White Abalone — Scientific Name: Haliotis sorenseni
Status: Endangered

Common Name: Shasta sideband — Scientific Name: Monadenia troglodytes troglodytes
Status: Under Review

Common Name: Grapevine Springs elongate tryonia — Scientific Name: Tryonia margae
Status: Species of Concern

Common Name: Robust tryonia — Scientific Name: Tryonia robusta
Status: Species of Concern

Common Name: Redwood shoulderband — Scientific Name: Helminthoglypta sequoicola consors
Status: Species of Concern

Common Name: Keeled sideband — Scientific Name: Monadenia circumcarinata
Status: Species of Concern

Common Name: Badwater snail — Scientific Name: Assiminea infima
Status: Species of Concern

Common Name: Mimic tryonia — Scientific Name: Tryonia imitator
Status: Species of Concern

Common Name: San Nicolas islandsnail — Scientific Name: Micrarionta feralis
Status: Species of Concern

Common Name: Santa Barbara shelled slug — Scientific Name: Binneya notabilis
Status: Species of Concern

Common Name: Morongo desertsnail — Scientific Name: Eremarionta morongoana
Status: Species of Concern

Common Name: Wongs springsnail — Scientific Name: Pyrgulopsis wongi
Status: Species of Concern

Common Name: White desertsnail — Scientific Name: Eremarionta immaculata
Status: Species of Concern

Common Name: Pomo bronze shoulderband — Scientific Name: Helminthoglypta arrosa pomoensis
Status: Species of Concern

Common Name: Fish Slough springsnail — Scientific Name: Pyrgulopsis perturbata
Status: Species of Concern

Common Name: Grapevine Springs squat tryonia — Scientific Name: Tryonia rowlandsi
Status: Species of Concern

Common Name: Victorville shoulderband — Scientific Name: Helminthoglypta mohaveana
Status: Species of Concern

Federal Endangered Species from the U.S. Fish and Wildlife for CA State (Continued...)

Common Name: Bridges' Coast Range shoulderband — Scientific Name: Helminthoglypta nickliniana bridgesi
Status: Species of Concern

Common Name: Peninsular Range shoulderband — Scientific Name: Helminthoglypta traski coelata
Status: Species of Concern

Common Name: Kern shoulderband — Scientific Name: Helminthoglypta callistoderma
Status: Species of Concern

Common Name: [Unnamed] islandsnail — Scientific Name: Micrarionta rowelli bakerensis
Status: Species of Concern

Common Name: California McCoy snail islandsnail — Scientific Name: Micrarionta rowelli mccoiana
Status: Species of Concern

Common Name: Peninsula Coast Range shoulderband — Scientific Name: Helminthoglypta nickliniana awania
Status: Species of Concern

Common Name: Pricklypear islandsnail — Scientific Name: Micrarionta opuntia
Status: Species of Concern

Common Name: Newcomb's littorine snail — Scientific Name: Algamorda newcombiana
Status: Species of Concern

Common Name: Owens springsnail — Scientific Name: Pyrgulopsis owensensis
Status: Species of Concern

Common Name: [Unnamed] snail — Scientific Name: Valvata virens
Status: Species of Concern

Common Name: Cockerell's striate disc — Scientific Name: Discus shemeki cockerelli
Status: Species of Concern

Common Name: Catalina mountainsnail — Scientific Name: Radiocentrum avalonense
Status: Species of Concern

Common Name: Yates' tight coin — Scientific Name: Ammonitella yatesii
Status: Species of Concern

Common Name: San Clemente islandsnail — Scientific Name: Micrarionta gabbii
Status: Species of Concern

Common Name: Wintu sideband — Scientific Name: Monadenia troglodytes ssp. wintu
Status: Under Review

Federal Endangered Species from the U.S. Fish and Wildlife for VENTURA County

Group:Amphibians

Common Name: Mountain yellow-legged frog — Scientific Name: Rana muscosa
Status: Endangered

Common Name: California red-legged frog — Scientific Name: Rana draytonii
Status: Threatened

Common Name: Arroyo (=arroyo southwestern) toad — Scientific Name: Anaxyrus californicus
Status: Endangered

Federal Endangered Species from the U.S. Fish and Wildlife for VENTURA County (Continued...)

Group:Birds

Common Name: Light-footed clapper rail
Scientific Name: Rallus longirostris levipes
Status: Endangered

Common Name: California least tern
Scientific Name: Sterna antillarum browni
Status: Endangered

Common Name: California condor
Scientific Name: Gymnogyps californianus
Status: Endangered

Common Name: Coastal California gnatcatcher
Scientific Name: Polioptila californica californica
Status: Threatened

Common Name: Southwestern willow flycatcher
Scientific Name: Empidonax traillii extimus
Status: Endangered

Common Name: Least Bell's vireo
Scientific Name: Vireo bellii pusillus
Status: Endangered

Common Name: Xantus'sMurrelet
Scientific Name: Synthliboramphus hypoleucus
Status: Candidate

Common Name: Marbled murrelet
Scientific Name: Brachyramphus marmoratus
Status: Threatened

Common Name: Western snowy plover
Scientific Name: Charadrius alexandrinus nivosus
Status: Threatened

Common Name: No Common Name
Scientific Name: Coccyzus americanus ssp. occidentalis
Status: Species of Concern

Common Name: Yellow-billed Cuckoo
Scientific Name: Coccyzus americanus
Status: Threatened

Group:Crustaceans

Common Name: Vernal pool fairy shrimp
Scientific Name: Branchinecta lynchi
Status: Threatened

Common Name: Riverside fairy shrimp
Scientific Name: Streptocephalus woottoni
Status: Endangered

Group:Fishes

Common Name: Santa Ana sucker
Scientific Name: Catostomus santaanae
Status: Threatened

Common Name: Tidewater goby
Scientific Name: Eucyclogobius newberryi
Status: Endangered

Group:Flowering Plants

Common Name: Salt marsh bird's-beak
Scientific Name: Cordylanthus maritimus ssp. maritimus
Status: Endangered

Federal Endangered Species from the U.S. Fish and Wildlife for VENTURA County (Continued...)

Common Name: Marsh Sandwort — Scientific Name: Arenaria paludicola
Status: Endangered

Common Name: Lyon's pentachaeta — Scientific Name: Pentachaeta lyonii
Status: Endangered

Common Name: California Orcutt grass — Scientific Name: Orcuttia californica
Status: Endangered

Common Name: Marcescent dudleya — Scientific Name: Dudleya cymosa ssp. marcescens
Status: Threatened

Common Name: Conejo dudleya — Scientific Name: Dudleya abramsii ssp. parva
Status: Threatened

Common Name: California jewelflower — Scientific Name: Caulanthus californicus
Status: Endangered

Common Name: Kern mallow — Scientific Name: Eremalche kernensis
Status: Endangered

Common Name: Slender-horned spineflower — Scientific Name: Dodecahema leptoceras
Status: Endangered

Common Name: Spreading navarretia — Scientific Name: Navarretia fossalis
Status: Threatened

Common Name: San Fernando Valley Spineflower — Scientific Name: Chorizanthe parryi var. fernandina
Status: Candidate

Common Name: Verity's dudleya — Scientific Name: Dudleya verityi
Status: Threatened

Common Name: Island malacothrix — Scientific Name: Malacothrix squalida
Status: Endangered

Common Name: Santa Monica Mountains dudleyea — Scientific Name: Dudleya cymosa ssp. ovatifolia
Status: Threatened

Common Name: Gambel's watercress — Scientific Name: Rorippa gambellii
Status: Endangered

Common Name: Island Barberry — Scientific Name: Berberis pinnata ssp. insularis
Status: Endangered

Common Name: Braunton's milk-vetch — Scientific Name: Astragalus brauntonii
Status: Endangered

Common Name: Ventura Marsh Milk-vetch — Scientific Name: Astragalus pycnostachyus var. lanosissimus
Status: Endangered

Group:Insects

Common Name: Kern primrose sphinx moth — Scientific Name: Euproserpinus euterpe
Status: Threatened

Federal Endangered Species from the U.S. Fish and Wildlife for VENTURA County (Continued...)

Group:Mammals

Common Name: San Joaquin kit fox
Scientific Name: Vulpes macrotis mutica
Status: Endangered

Common Name: Giant kangaroo rat
Scientific Name: Dipodomys ingens
Status: Endangered

Group:Reptiles

Common Name: Blunt-nosed leopard lizard
Scientific Name: Gambelia silus
Status: Endangered

Common Name: Leatherback sea turtle
Scientific Name: Dermochelys coriacea
Status: Endangered

Common Name: Green sea turtle
Scientific Name: Chelonia mydas
Status: Threatened

Common Name: Olive ridley sea turtle
Scientific Name: Lepidochelys olivacea
Status: Threatened

Map ID Direction Distance Distance (ft.)		EDR ID Database
1 North 0-1/8 mi 0		CAESP00156328 CA Endangered Species

Common Name: Ventura Marsh milk-vetch
Scientific Name: Astragalus pycnostachyus var. lanosissimus
Global Rank: G2T1
State Rank: S1
CA Rare Plant Rank: Plants rare, threatened, or endangered in CA and elsewhere; seriously threatened in CA
Federal Listing Status: Endangered
State Listing Status: Endangered
Element Type: Plant
Element Occurrence #: 6

Common Name: monarch butterfly
Scientific Name: Danaus plexippus
Global Rank: G5
State Rank: S3
CA Rare Plant Rank: Not Applicable
Federal Listing Status: None
State Listing Status: None
Element Type: Animal
Element Occurrence #: 166

Common Name:	Coulter's goldfields
Scientific Name:	Lasthenia glabrata ssp. coulteri
Global Rank:	G4T3
State Rank:	S2.1
CA Rare Plant Rank:	Plants rare, threatened, or endangered in CA and elsewhere; seriously threatened in CA
Federal Listing Status:	None
State Listing Status:	None
Element Type:	Plant
Element Occurrence #:	52

Common Name:	Mexican long-tongued bat
Scientific Name:	Choeronycteris mexicana
Global Rank:	G4
State Rank:	S1
CA Rare Plant Rank:	Not Applicable
Federal Listing Status:	None
State Listing Status:	None
Element Type:	Animal
Element Occurrence #:	13

B2
WNW
1/4-1/2 mi
1605

USCRTHBL1002661
US Critical Water Habitat

Habitat Status:	Final
Species Name:	Steelhead
Scientific Name:	Oncorhynchus (=Salmo) mykiss
Species Code:	E08D
Listing Status:	Threatened
Lead Office:	0
Federal Register Pub:	70FR52488 52627
Publication Date:	20050902

3
WNW
0-1/8 mi
486

CANAPA100072106
CA Protected Areas

Holding ID:	5345
Unit Name:	Ventura holding 129
Public Access Level:	Open Access
Alternate Site Name:	Not Reported
Owning Agency:	Ventura, City of
Agency Jurisdiction:	City
Agency Type:	City Agency
Public Access:	http://www.cityofventura.net/prcp

Managing Agency:	Ventura, City of
Holding Name:	Ventura holding 129
Special Use:	Not Reported
Year Acquired:	0
GAP Designation:	Local Other or Unknown
Protection Rank:	No known mandate for protection.
URL:	Not Reported

4
WNW
0-1/8 mi
486

CAGO10000043784
CA Government Lands

Agency:	Ventura, City of
Group:	Local Government
Level:	City

A5
NW
0-1/8 mi
525

CANAPA100072096
CA Protected Areas

Holding ID:	5343
Unit Name:	Ventura holding 120
Public Access Level:	Open Access
Alternate Site Name:	Not Reported
Owning Agency:	Ventura, City of
Agency Jurisdiction:	City
Agency Type:	City Agency
Public Access:	http://www.cityofventura.net/prcp
Managing Agency:	Ventura, City of
Holding Name:	Ventura holding 120
Special Use:	Not Reported
Year Acquired:	0
GAP Designation:	Local Other or Unknown
Protection Rank:	No known mandate for protection.
URL:	Not Reported

A6
NNW
0-1/8 mi
618

CANAPA100072073
CA Protected Areas

Holding ID:	5335
Unit Name:	Ventura holding 105
Public Access Level:	Open Access

Alternate Site Name:	Not Reported
Owning Agency:	Ventura, City of
Agency Jurisdiction:	City
Agency Type:	City Agency
Public Access:	http://www.cityofventura.net/prcp
Managing Agency:	Ventura, City of
Holding Name:	Ventura holding 105
Special Use:	Not Reported
Year Acquired:	0
GAP Designation:	Local Other or Unknown
Protection Rank:	No known mandate for protection.
URL:	Not Reported

G7
North
1/8-1/4 mi
1067

CANAPA100071857
CA Protected Areas

Holding ID:	92778
Unit Name:	Ventura River Trail
Public Access Level:	Open Access
Alternate Site Name:	Not Reported
Owning Agency:	Ventura, City of
Agency Jurisdiction:	City
Agency Type:	City Agency
Public Access:	http://www.cityofventura.net/prcp
Managing Agency:	Ventura, City of
Holding Name:	Ventura River Trail
Special Use:	Not Reported
Year Acquired:	0
GAP Designation:	Local Recreation Area
Protection Rank:	No known mandate for protection.
URL:	Not Reported

D8
WNW
1/8-1/4 mi
1203

USCRTHB20064647
US Critical Land Habitat

Habitat Status:	Final
Species Name:	Southwestern willow flycatcher
Scientific Name:	Empidonax traillii extimus
Species Code:	B094
Listing Status:	Endangered
Lead Office:	22410
Federal Register Pub:	78FR343 534
Publication Date:	20130103

9
SW
1/8-1/4 mi
1300

CANAPA100072168
CA Protected Areas

Holding ID:	5344
Unit Name:	Ventura holding 66
Public Access Level:	Open Access
Alternate Site Name:	Not Reported
Owning Agency:	Ventura, City of
Agency Jurisdiction:	City
Agency Type:	City Agency
Public Access:	http://www.cityofventura.net/prcp
Managing Agency:	Ventura, City of
Holding Name:	Ventura holding 66
Special Use:	Not Reported
Year Acquired:	0
GAP Designation:	Local Other or Unknown
Protection Rank:	No known mandate for protection.
URL:	Not Reported

C10
WNW
1/8-1/4 mi
1313

CAESP00156723
CA Endangered Species

Common Name:	Ventura Marsh milk-vetch
Scientific Name:	Astragalus pycnostachyus var. lanosissimus
Global Rank:	G2T1
State Rank:	S1
CA Rare Plant Rank:	Plants rare, threatened, or endangered in CA and elsewhere; seriously threatened in CA
Federal Listing Status:	Endangered
State Listing Status:	Endangered
Element Type:	Plant
Element Occurrence #:	6

Common Name:	monarch butterfly
Scientific Name:	Danaus plexippus
Global Rank:	G5
State Rank:	S3
CA Rare Plant Rank:	Not Applicable
Federal Listing Status:	None
State Listing Status:	None
Element Type:	Animal
Element Occurrence #:	166

Common Name:	Coulter’s goldfields
Scientific Name:	Lasthenia glabrata ssp. coulteri
Global Rank:	G4T3
State Rank:	S2.1

CA Rare Plant Rank:	Plants rare, threatened, or endangered in CA and elsewhere; seriously threatened in CA
Federal Listing Status:	None
State Listing Status:	None
Element Type:	Plant
Element Occurrence #:	52

Common Name:	Mexican long-tongued bat
Scientific Name:	Choeronycteris mexicana
Global Rank:	G4
State Rank:	S1
CA Rare Plant Rank:	Not Applicable
Federal Listing Status:	None
State Listing Status:	None
Element Type:	Animal
Element Occurrence #:	13

Common Name:	tidewater goby
Scientific Name:	Eucyclogobius newberryi
Global Rank:	G3
State Rank:	S2S3
CA Rare Plant Rank:	Not Applicable
Federal Listing Status:	Endangered
State Listing Status:	None
Element Type:	Animal
Element Occurrence #:	75

C11
WNW
1/4-1/2 mi
1338

CAESP00156355
CA Endangered Species

Common Name:	Ventura Marsh milk-vetch
Scientific Name:	Astragalus pycnostachyus var. lanosissimus
Global Rank:	G2T1
State Rank:	S1
CA Rare Plant Rank:	Plants rare, threatened, or endangered in CA and elsewhere; seriously threatened in CA
Federal Listing Status:	Endangered
State Listing Status:	Endangered
Element Type:	Plant
Element Occurrence #:	6

Common Name:	monarch butterfly
Scientific Name:	Danaus plexippus
Global Rank:	G5
State Rank:	S3
CA Rare Plant Rank:	Not Applicable
Federal Listing Status:	None

State Listing Status: None
Element Type: Animal
Element Occurrence #: 166

Common Name: Southern California Steelhead Stream
Scientific Name: Southern California Steelhead Stream
Global Rank: G?
State Rank: SNR
CA Rare Plant Rank: Not Applicable
Federal Listing Status: None
State Listing Status: None
Element Type: Aquatic Community
Element Occurrence #: 2

Common Name: southern steelhead - southern California DPS
Scientific Name: Oncorhynchus mykiss irideus
Global Rank: G5T2Q
State Rank: S2
CA Rare Plant Rank: Not Applicable
Federal Listing Status: Endangered
State Listing Status: None
Element Type: Animal
Element Occurrence #: 3

Common Name: Coulter’s goldfields
Scientific Name: Lasthenia glabrata ssp. coulteri
Global Rank: G4T3
State Rank: S2.1
CA Rare Plant Rank: Plants rare, threatened, or endangered in CA and elsewhere; seriously threatened in CA
Federal Listing Status: None
State Listing Status: None
Element Type: Plant
Element Occurrence #: 52

Common Name: Mexican long-tongued bat
Scientific Name: Choeronycteris mexicana
Global Rank: G4
State Rank: S1
CA Rare Plant Rank: Not Applicable
Federal Listing Status: None
State Listing Status: None
Element Type: Animal
Element Occurrence #: 13

Common Name: tidewater goby
Scientific Name: Eucyclogobius newberryi
Global Rank: G3
State Rank: S2S3
CA Rare Plant Rank: Not Applicable

Federal Listing Status: Endangered
State Listing Status: None
Element Type: Animal
Element Occurrence #: 75

B12
WNW
1/4-1/2 mi
1339

CAESP00156619
CA Endangered Species

Common Name: Ventura Marsh milk-vetch
Scientific Name: Astragalus pycnostachyus var. lanosissimus
Global Rank: G2T1
State Rank: S1
CA Rare Plant Rank: Plants rare, threatened, or endangered in CA and elsewhere; seriously threatened in CA
Federal Listing Status: Endangered
State Listing Status: Endangered
Element Type: Plant
Element Occurrence #: 6

Common Name: monarch butterfly
Scientific Name: Danaus plexippus
Global Rank: G5
State Rank: S3
CA Rare Plant Rank: Not Applicable
Federal Listing Status: None
State Listing Status: None
Element Type: Animal
Element Occurrence #: 166

Common Name: Southern California Steelhead Stream
Scientific Name: Southern California Steelhead Stream
Global Rank: G?
State Rank: SNR
CA Rare Plant Rank: Not Applicable
Federal Listing Status: None
State Listing Status: None
Element Type: Aquatic Community
Element Occurrence #: 2

Common Name: Coulter’s goldfields
Scientific Name: Lasthenia glabrata ssp. coulteri
Global Rank: G4T3
State Rank: S2.1
CA Rare Plant Rank: Plants rare, threatened, or endangered in CA and elsewhere; seriously threatened in CA
Federal Listing Status: None
State Listing Status: None

Element Type:	Plant
Element Occurrence #:	52

Common Name:	Mexican long-tongued bat
Scientific Name:	Choeronycteris mexicana
Global Rank:	G4
State Rank:	S1
CA Rare Plant Rank:	Not Applicable
Federal Listing Status:	None
State Listing Status:	None
Element Type:	Animal
Element Occurrence #:	13

Common Name:	southern steelhead - southern California DPS
Scientific Name:	Oncorhynchus mykiss irideus
Global Rank:	G5T2Q
State Rank:	S2
CA Rare Plant Rank:	Not Applicable
Federal Listing Status:	Endangered
State Listing Status:	None
Element Type:	Animal
Element Occurrence #:	3

B13
NW
1/4-1/2 mi
1402

CAESP00156485
CA Endangered Species

Common Name:	Ventura Marsh milk-vetch
Scientific Name:	Astragalus pycnostachyus var. lanosissimus
Global Rank:	G2T1
State Rank:	S1
CA Rare Plant Rank:	Plants rare, threatened, or endangered in CA and elsewhere; seriously threatened in CA
Federal Listing Status:	Endangered
State Listing Status:	Endangered
Element Type:	Plant
Element Occurrence #:	6

Common Name:	monarch butterfly
Scientific Name:	Danaus plexippus
Global Rank:	G5
State Rank:	S3
CA Rare Plant Rank:	Not Applicable
Federal Listing Status:	None
State Listing Status:	None
Element Type:	Animal
Element Occurrence #:	166

Common Name:	Coulter's goldfields
Scientific Name:	Lasthenia glabrata ssp. coulteri
Global Rank:	G4T3
State Rank:	S2.1
CA Rare Plant Rank:	Plants rare, threatened, or endangered in CA and elsewhere; seriously threatened in CA
Federal Listing Status:	None
State Listing Status:	None
Element Type:	Plant
Element Occurrence #:	52

Common Name:	Mexican long-tongued bat
Scientific Name:	Choeronycteris mexicana
Global Rank:	G4
State Rank:	S1
CA Rare Plant Rank:	Not Applicable
Federal Listing Status:	None
State Listing Status:	None
Element Type:	Animal
Element Occurrence #:	13

Common Name:	tidewater goby
Scientific Name:	Eucyclogobius newberryi
Global Rank:	G3
State Rank:	S2S3
CA Rare Plant Rank:	Not Applicable
Federal Listing Status:	Endangered
State Listing Status:	None
Element Type:	Animal
Element Occurrence #:	75

M14
North
1/4-1/2 mi
1417

CAESP00152452
CA Endangered Species

Common Name:	Ventura Marsh milk-vetch
Scientific Name:	Astragalus pycnostachyus var. lanosissimus
Global Rank:	G2T1
State Rank:	S1
CA Rare Plant Rank:	Plants rare, threatened, or endangered in CA and elsewhere; seriously threatened in CA
Federal Listing Status:	Endangered
State Listing Status:	Endangered
Element Type:	Plant
Element Occurrence #:	6

Common Name:	monarch butterfly
Scientific Name:	Danaus plexippus

Global Rank:	G5
State Rank:	S3
CA Rare Plant Rank:	Not Applicable
Federal Listing Status:	None
State Listing Status:	None
Element Type:	Animal
Element Occurrence #:	166

D15
NW
1/4-1/2 mi
1482

CAESP00156346
CA Endangered Species

Common Name:	Ventura Marsh milk-vetch
Scientific Name:	Astragalus pycnostachyus var. lanosissimus
Global Rank:	G2T1
State Rank:	S1
CA Rare Plant Rank:	Plants rare, threatened, or endangered in CA and elsewhere; seriously threatened in CA
Federal Listing Status:	Endangered
State Listing Status:	Endangered
Element Type:	Plant
Element Occurrence #:	6

Common Name:	monarch butterfly
Scientific Name:	Danaus plexippus
Global Rank:	G5
State Rank:	S3
CA Rare Plant Rank:	Not Applicable
Federal Listing Status:	None
State Listing Status:	None
Element Type:	Animal
Element Occurrence #:	166

Common Name:	Southern California Steelhead Stream
Scientific Name:	Southern California Steelhead Stream
Global Rank:	G?
State Rank:	SNR
CA Rare Plant Rank:	Not Applicable
Federal Listing Status:	None
State Listing Status:	None
Element Type:	Aquatic Community
Element Occurrence #:	2

Common Name:	southern steelhead - southern California DPS
Scientific Name:	Oncorhynchus mykiss irideus
Global Rank:	G5T2Q
State Rank:	S2
CA Rare Plant Rank:	Not Applicable

Federal Listing Status: Endangered
State Listing Status: None
Element Type: Animal
Element Occurrence #: 3

Common Name: Coulter's goldfields
Scientific Name: Lasthenia glabrata ssp. coulteri
Global Rank: G4T3
State Rank: S2.1
CA Rare Plant Rank: Plants rare, threatened, or endangered in CA and elsewhere; seriously threatened in CA
Federal Listing Status: None
State Listing Status: None
Element Type: Plant
Element Occurrence #: 52

Common Name: Mexican long-tongued bat
Scientific Name: Choeronycteris mexicana
Global Rank: G4
State Rank: S1
CA Rare Plant Rank: Not Applicable
Federal Listing Status: None
State Listing Status: None
Element Type: Animal
Element Occurrence #: 13

16
NNW
1/4-1/2 mi
1557

CAESP00154211
CA Endangered Species

Common Name: Ventura Marsh milk-vetch
Scientific Name: Astragalus pycnostachyus var. lanosissimus
Global Rank: G2T1
State Rank: S1
CA Rare Plant Rank: Plants rare, threatened, or endangered in CA and elsewhere; seriously threatened in CA
Federal Listing Status: Endangered
State Listing Status: Endangered
Element Type: Plant
Element Occurrence #: 6

Common Name: monarch butterfly
Scientific Name: Danaus plexippus
Global Rank: G5
State Rank: S3
CA Rare Plant Rank: Not Applicable
Federal Listing Status: None
State Listing Status: None

Element Type: Animal
Element Occurrence #: 166

Common Name: Southern California Steelhead Stream
Scientific Name: Southern California Steelhead Stream
Global Rank: G?
State Rank: SNR
CA Rare Plant Rank: Not Applicable
Federal Listing Status: None
State Listing Status: None
Element Type: Aquatic Community
Element Occurrence #: 2

Common Name: southern steelhead - southern California DPS
Scientific Name: Oncorhynchus mykiss irideus
Global Rank: G5T2Q
State Rank: S2
CA Rare Plant Rank: Not Applicable
Federal Listing Status: Endangered
State Listing Status: None
Element Type: Animal
Element Occurrence #: 3

17
West
1/4-1/2 mi
1603

CAESP00157013
CA Endangered Species

Common Name: Ventura Marsh milk-vetch
Scientific Name: Astragalus pycnostachyus var. lanosissimus
Global Rank: G2T1
State Rank: S1
CA Rare Plant Rank: Plants rare, threatened, or endangered in CA and elsewhere; seriously threatened in CA
Federal Listing Status: Endangered
State Listing Status: Endangered
Element Type: Plant
Element Occurrence #: 6

Common Name: monarch butterfly
Scientific Name: Danaus plexippus
Global Rank: G5
State Rank: S3
CA Rare Plant Rank: Not Applicable
Federal Listing Status: None
State Listing Status: None
Element Type: Animal
Element Occurrence #: 166

Common Name:	Southern California Steelhead Stream
Scientific Name:	Southern California Steelhead Stream
Global Rank:	G?
State Rank:	SNR
CA Rare Plant Rank:	Not Applicable
Federal Listing Status:	None
State Listing Status:	None
Element Type:	Aquatic Community
Element Occurrence #:	2

Common Name:	southern steelhead - southern California DPS
Scientific Name:	Oncorhynchus mykiss irideus
Global Rank:	G5T2Q
State Rank:	S2
CA Rare Plant Rank:	Not Applicable
Federal Listing Status:	Endangered
State Listing Status:	None
Element Type:	Animal
Element Occurrence #:	3

Common Name:	Coulter’s goldfields
Scientific Name:	Lasthenia glabrata ssp. coulteri
Global Rank:	G4T3
State Rank:	S2.1
CA Rare Plant Rank:	Plants rare, threatened, or endangered in CA and elsewhere; seriously threatened in CA
Federal Listing Status:	None
State Listing Status:	None
Element Type:	Plant
Element Occurrence #:	52

Common Name:	Mexican long-tongued bat
Scientific Name:	Choeronycteris mexicana
Global Rank:	G4
State Rank:	S1
CA Rare Plant Rank:	Not Applicable
Federal Listing Status:	None
State Listing Status:	None
Element Type:	Animal
Element Occurrence #:	13

D18
NNW
1/4-1/2 mi
1660

CAESP00156069
CA Endangered Species

Common Name:	Ventura Marsh milk-vetch
Scientific Name:	Astragalus pycnostachyus var. lanosissimus
Global Rank:	G2T1

State Rank: S1
CA Rare Plant Rank: Plants rare, threatened, or endangered in CA and elsewhere; seriously threatened in CA
Federal Listing Status: Endangered
State Listing Status: Endangered
Element Type: Plant
Element Occurrence #: 6

Common Name: monarch butterfly
Scientific Name: Danaus plexippus
Global Rank: G5
State Rank: S3
CA Rare Plant Rank: Not Applicable
Federal Listing Status: None
State Listing Status: None
Element Type: Animal
Element Occurrence #: 166

Common Name: Southern California Steelhead Stream
Scientific Name: Southern California Steelhead Stream
Global Rank: G?
State Rank: SNR
CA Rare Plant Rank: Not Applicable
Federal Listing Status: None
State Listing Status: None
Element Type: Aquatic Community
Element Occurrence #: 2

Common Name: southern steelhead - southern California DPS
Scientific Name: Oncorhynchus mykiss irideus
Global Rank: G5T2Q
State Rank: S2
CA Rare Plant Rank: Not Applicable
Federal Listing Status: Endangered
State Listing Status: None
Element Type: Animal
Element Occurrence #: 3

Common Name: tidewater goby
Scientific Name: Eucyclogobius newberryi
Global Rank: G3
State Rank: S2S3
CA Rare Plant Rank: Not Applicable
Federal Listing Status: Endangered
State Listing Status: None
Element Type: Animal
Element Occurrence #: 75

Common Name:	Ventura Marsh milk-vetch
Scientific Name:	Astragalus pycnostachyus var. lanosissimus
Global Rank:	G2T1
State Rank:	S1
CA Rare Plant Rank:	Plants rare, threatened, or endangered in CA and elsewhere; seriously threatened in CA
Federal Listing Status:	Endangered
State Listing Status:	Endangered
Element Type:	Plant
Element Occurrence #:	6

Common Name:	monarch butterfly
Scientific Name:	Danaus plexippus
Global Rank:	G5
State Rank:	S3
CA Rare Plant Rank:	Not Applicable
Federal Listing Status:	None
State Listing Status:	None
Element Type:	Animal
Element Occurrence #:	166

Common Name:	Coulter’s goldfields
Scientific Name:	Lasthenia glabrata ssp. coulteri
Global Rank:	G4T3
State Rank:	S2.1
CA Rare Plant Rank:	Plants rare, threatened, or endangered in CA and elsewhere; seriously threatened in CA
Federal Listing Status:	None
State Listing Status:	None
Element Type:	Plant
Element Occurrence #:	52

Common Name:	Mexican long-tongued bat
Scientific Name:	Choeronycteris mexicana
Global Rank:	G4
State Rank:	S1
CA Rare Plant Rank:	Not Applicable
Federal Listing Status:	None
State Listing Status:	None
Element Type:	Animal
Element Occurrence #:	13

Common Name:	tricolored blackbird
Scientific Name:	Agelaius tricolor
Global Rank:	G2G3
State Rank:	S2
CA Rare Plant Rank:	Not Applicable
Federal Listing Status:	None
State Listing Status:	None
Element Type:	Animal
Element Occurrence #:	238

20
WNW
1/4-1/2 mi
1842

CAESP00156637
CA Endangered Species

Common Name:	Ventura Marsh milk-vetch
Scientific Name:	Astragalus pycnostachyus var. lanosissimus
Global Rank:	G2T1
State Rank:	S1
CA Rare Plant Rank:	Plants rare, threatened, or endangered in CA and elsewhere; seriously threatened in CA
Federal Listing Status:	Endangered
State Listing Status:	Endangered
Element Type:	Plant
Element Occurrence #:	6

Common Name:	monarch butterfly
Scientific Name:	Danaus plexippus
Global Rank:	G5
State Rank:	S3
CA Rare Plant Rank:	Not Applicable
Federal Listing Status:	None
State Listing Status:	None
Element Type:	Animal
Element Occurrence #:	166

Common Name:	Southern California Steelhead Stream
Scientific Name:	Southern California Steelhead Stream
Global Rank:	G?
State Rank:	SNR
CA Rare Plant Rank:	Not Applicable
Federal Listing Status:	None
State Listing Status:	None
Element Type:	Aquatic Community
Element Occurrence #:	2

Common Name:	southern steelhead - southern California DPS
Scientific Name:	Oncorhynchus mykiss irideus
Global Rank:	G5T2Q
State Rank:	S2
CA Rare Plant Rank:	Not Applicable
Federal Listing Status:	Endangered
State Listing Status:	None
Element Type:	Animal
Element Occurrence #:	3

Common Name:	Coulter’s goldfields
Scientific Name:	Lasthenia glabrata ssp. coulteri
Global Rank:	G4T3
State Rank:	S2.1
CA Rare Plant Rank:	Plants rare, threatened, or endangered in CA and elsewhere; seriously threatened in CA

Federal Listing Status: None
State Listing Status: None
Element Type: Plant
Element Occurrence #: 52

Common Name: Mexican long-tongued bat
Scientific Name: Choeronycteris mexicana
Global Rank: G4
State Rank: S1
CA Rare Plant Rank: Not Applicable
Federal Listing Status: None
State Listing Status: None
Element Type: Animal
Element Occurrence #: 13

E21
WNW
1/4-1/2 mi
1862

CAESP00156550
CA Endangered Species

Common Name: Ventura Marsh milk-vetch
Scientific Name: Astragalus pycnostachyus var. lanosissimus
Global Rank: G2T1
State Rank: S1
CA Rare Plant Rank: Plants rare, threatened, or endangered in CA and elsewhere; seriously threatened in CA
Federal Listing Status: Endangered
State Listing Status: Endangered
Element Type: Plant
Element Occurrence #: 6

Common Name: monarch butterfly
Scientific Name: Danaus plexippus
Global Rank: G5
State Rank: S3
CA Rare Plant Rank: Not Applicable
Federal Listing Status: None
State Listing Status: None
Element Type: Animal
Element Occurrence #: 166

Common Name: Coulter’s goldfields
Scientific Name: Lasthenia glabrata ssp. coulteri
Global Rank: G4T3
State Rank: S2.1
CA Rare Plant Rank: Plants rare, threatened, or endangered in CA and elsewhere; seriously threatened in CA
Federal Listing Status: None
State Listing Status: None

Element Type: Plant
Element Occurrence #: 52

Common Name: Mexican long-tongued bat
Scientific Name: Choeronycteris mexicana
Global Rank: G4
State Rank: S1
CA Rare Plant Rank: Not Applicable
Federal Listing Status: None
State Listing Status: None
Element Type: Animal
Element Occurrence #: 13

Common Name: tidewater goby
Scientific Name: Eucyclogobius newberryi
Global Rank: G3
State Rank: S2S3
CA Rare Plant Rank: Not Applicable
Federal Listing Status: Endangered
State Listing Status: None
Element Type: Animal
Element Occurrence #: 75

22
WNW
1/4-1/2 mi
1861

CAESP00156430
CA Endangered Species

Common Name: Ventura Marsh milk-vetch
Scientific Name: Astragalus pycnostachyus var. lanosissimus
Global Rank: G2T1
State Rank: S1
CA Rare Plant Rank: Plants rare, threatened, or endangered in CA and elsewhere; seriously threatened in CA
Federal Listing Status: Endangered
State Listing Status: Endangered
Element Type: Plant
Element Occurrence #: 6

Common Name: monarch butterfly
Scientific Name: Danaus plexippus
Global Rank: G5
State Rank: S3
CA Rare Plant Rank: Not Applicable
Federal Listing Status: None
State Listing Status: None
Element Type: Animal
Element Occurrence #: 166

Common Name:	Coulter's goldfields
Scientific Name:	Lasthenia glabrata ssp. coulteri
Global Rank:	G4T3
State Rank:	S2.1
CA Rare Plant Rank:	Plants rare, threatened, or endangered in CA and elsewhere; seriously threatened in CA
Federal Listing Status:	None
State Listing Status:	None
Element Type:	Plant
Element Occurrence #:	52

Common Name:	Mexican long-tongued bat
Scientific Name:	Choeronycteris mexicana
Global Rank:	G4
State Rank:	S1
CA Rare Plant Rank:	Not Applicable
Federal Listing Status:	None
State Listing Status:	None
Element Type:	Animal
Element Occurrence #:	13

F23
WSW
1/4-1/2 mi
1892

CAESP00157211
CA Endangered Species

Common Name:	Ventura Marsh milk-vetch
Scientific Name:	Astragalus pycnostachyus var. lanosissimus
Global Rank:	G2T1
State Rank:	S1
CA Rare Plant Rank:	Plants rare, threatened, or endangered in CA and elsewhere; seriously threatened in CA
Federal Listing Status:	Endangered
State Listing Status:	Endangered
Element Type:	Plant
Element Occurrence #:	6

Common Name:	monarch butterfly
Scientific Name:	Danaus plexippus
Global Rank:	G5
State Rank:	S3
CA Rare Plant Rank:	Not Applicable
Federal Listing Status:	None
State Listing Status:	None
Element Type:	Animal
Element Occurrence #:	166

Common Name:	Southern California Steelhead Stream
Scientific Name:	Southern California Steelhead Stream

Global Rank: G?
State Rank: SNR
CA Rare Plant Rank: Not Applicable
Federal Listing Status: None
State Listing Status: None
Element Type: Aquatic Community
Element Occurrence #: 2

Common Name: southern steelhead - southern California DPS
Scientific Name: Oncorhynchus mykiss irideus
Global Rank: G5T2Q
State Rank: S2
CA Rare Plant Rank: Not Applicable
Federal Listing Status: Endangered
State Listing Status: None
Element Type: Animal
Element Occurrence #: 3

Common Name: Coulter's goldfields
Scientific Name: Lasthenia glabrata ssp. coulteri
Global Rank: G4T3
State Rank: S2.1
CA Rare Plant Rank: Plants rare, threatened, or endangered in CA and elsewhere; seriously threatened in CA
Federal Listing Status: None
State Listing Status: None
Element Type: Plant
Element Occurrence #: 52

Common Name: Mexican long-tongued bat
Scientific Name: Choeronycteris mexicana
Global Rank: G4
State Rank: S1
CA Rare Plant Rank: Not Applicable
Federal Listing Status: None
State Listing Status: None
Element Type: Animal
Element Occurrence #: 13

Common Name: tricolored blackbird
Scientific Name: Agelaius tricolor
Global Rank: G2G3
State Rank: S2
CA Rare Plant Rank: Not Applicable
Federal Listing Status: None
State Listing Status: None
Element Type: Animal
Element Occurrence #: 238

Common Name:	Ventura Marsh milk-vetch
Scientific Name:	Astragalus pycnostachyus var. lanosissimus
Global Rank:	G2T1
State Rank:	S1
CA Rare Plant Rank:	Plants rare, threatened, or endangered in CA and elsewhere; seriously threatened in CA
Federal Listing Status:	Endangered
State Listing Status:	Endangered
Element Type:	Plant
Element Occurrence #:	6

Common Name:	monarch butterfly
Scientific Name:	Danaus plexippus
Global Rank:	G5
State Rank:	S3
CA Rare Plant Rank:	Not Applicable
Federal Listing Status:	None
State Listing Status:	None
Element Type:	Animal
Element Occurrence #:	166

Common Name:	Southern California Steelhead Stream
Scientific Name:	Southern California Steelhead Stream
Global Rank:	G?
State Rank:	SNR
CA Rare Plant Rank:	Not Applicable
Federal Listing Status:	None
State Listing Status:	None
Element Type:	Aquatic Community
Element Occurrence #:	2

Common Name:	southern steelhead - southern California DPS
Scientific Name:	Oncorhynchus mykiss irideus
Global Rank:	G5T2Q
State Rank:	S2
CA Rare Plant Rank:	Not Applicable
Federal Listing Status:	Endangered
State Listing Status:	None
Element Type:	Animal
Element Occurrence #:	3

Common Name:	Coulter’s goldfields
Scientific Name:	Lasthenia glabrata ssp. coulteri
Global Rank:	G4T3
State Rank:	S2.1
CA Rare Plant Rank:	Plants rare, threatened, or endangered in CA and elsewhere; seriously threatened in CA
Federal Listing Status:	None
State Listing Status:	None
Element Type:	Plant
Element Occurrence #:	52

Common Name:	Mexican long-tongued bat
Scientific Name:	Choeronycteris mexicana
Global Rank:	G4
State Rank:	S1
CA Rare Plant Rank:	Not Applicable
Federal Listing Status:	None
State Listing Status:	None
Element Type:	Animal
Element Occurrence #:	13

H25
ENE
1/4-1/2 mi
1907

CAGO10000043918
CA Government Lands

Agency:	Ventura, City of
Group:	Local Government
Level:	City

H26
ENE
1/4-1/2 mi
1907

CANAPA100072064
CA Protected Areas

Holding ID:	5243
Unit Name:	Harry A. Lyon Park
Public Access Level:	Open Access
Alternate Site Name:	Not Reported
Owning Agency:	Ventura, City of
Agency Jurisdiction:	City
Agency Type:	City Agency
Public Access:	http://www.cityofventura.net/prcp
Managing Agency:	Ventura, City of
Holding Name:	Harry A. Lyon Park
Special Use:	Not Reported
Year Acquired:	0
GAP Designation:	Local Park
Protection Rank:	No known mandate for protection.
URL:	Not Reported

I27
WSW
1/4-1/2 mi
1909

CAESP00157085
CA Endangered Species

Common Name:	Ventura Marsh milk-vetch

Scientific Name: Astragalus pycnostachyus var. lanosissimus
Global Rank: G2T1
State Rank: S1
CA Rare Plant Rank: Plants rare, threatened, or endangered in CA and elsewhere; seriously threatened in CA
Federal Listing Status: Endangered
State Listing Status: Endangered
Element Type: Plant
Element Occurrence #: 6

Common Name: monarch butterfly
Scientific Name: Danaus plexippus
Global Rank: G5
State Rank: S3
CA Rare Plant Rank: Not Applicable
Federal Listing Status: None
State Listing Status: None
Element Type: Animal
Element Occurrence #: 166

Common Name: Southern California Steelhead Stream
Scientific Name: Southern California Steelhead Stream
Global Rank: G?
State Rank: SNR
CA Rare Plant Rank: Not Applicable
Federal Listing Status: None
State Listing Status: None
Element Type: Aquatic Community
Element Occurrence #: 2

Common Name: southern steelhead - southern California DPS
Scientific Name: Oncorhynchus mykiss irideus
Global Rank: G5T2Q
State Rank: S2
CA Rare Plant Rank: Not Applicable
Federal Listing Status: Endangered
State Listing Status: None
Element Type: Animal
Element Occurrence #: 3

Common Name: Coulter’s goldfields
Scientific Name: Lasthenia glabrata ssp. coulteri
Global Rank: G4T3
State Rank: S2.1
CA Rare Plant Rank: Plants rare, threatened, or endangered in CA and elsewhere; seriously threatened in CA
Federal Listing Status: None
State Listing Status: None
Element Type: Plant
Element Occurrence #: 52

Common Name: Mexican long-tongued bat
Scientific Name: Choeronycteris mexicana
Global Rank: G4
State Rank: S1
CA Rare Plant Rank: Not Applicable
Federal Listing Status: None
State Listing Status: None
Element Type: Animal
Element Occurrence #: 13

Common Name: tidewater goby
Scientific Name: Eucyclogobius newberryi
Global Rank: G3
State Rank: S2S3
CA Rare Plant Rank: Not Applicable
Federal Listing Status: Endangered
State Listing Status: None
Element Type: Animal
Element Occurrence #: 75

Common Name: tricolored blackbird
Scientific Name: Agelaius tricolor
Global Rank: G2G3
State Rank: S2
CA Rare Plant Rank: Not Applicable
Federal Listing Status: None
State Listing Status: None
Element Type: Animal
Element Occurrence #: 238

28
NW
1/4-1/2 mi
1996

CAESP00156314
CA Endangered Species

Common Name: Ventura Marsh milk-vetch
Scientific Name: Astragalus pycnostachyus var. lanosissimus
Global Rank: G2T1
State Rank: S1
CA Rare Plant Rank: Plants rare, threatened, or endangered in CA and elsewhere; seriously threatened in CA
Federal Listing Status: Endangered
State Listing Status: Endangered
Element Type: Plant
Element Occurrence #: 6

Common Name: monarch butterfly
Scientific Name: Danaus plexippus
Global Rank: G5

State Rank: S3
CA Rare Plant Rank: Not Applicable
Federal Listing Status: None
State Listing Status: None
Element Type: Animal
Element Occurrence #: 166

Common Name: Southern California Steelhead Stream
Scientific Name: Southern California Steelhead Stream
Global Rank: G?
State Rank: SNR
CA Rare Plant Rank: Not Applicable
Federal Listing Status: None
State Listing Status: None
Element Type: Aquatic Community
Element Occurrence #: 2

Common Name: southern steelhead - southern California DPS
Scientific Name: Oncorhynchus mykiss irideus
Global Rank: G5T2Q
State Rank: S2
CA Rare Plant Rank: Not Applicable
Federal Listing Status: Endangered
State Listing Status: None
Element Type: Animal
Element Occurrence #: 3

29
NW
1/4-1/2 mi
2012

CAESP00152452
CA Endangered Species

Common Name: Ventura Marsh milk-vetch
Scientific Name: Astragalus pycnostachyus var. lanosissimus
Global Rank: G2T1
State Rank: S1
CA Rare Plant Rank: Plants rare, threatened, or endangered in CA and elsewhere; seriously threatened in CA
Federal Listing Status: Endangered
State Listing Status: Endangered
Element Type: Plant
Element Occurrence #: 6

Common Name: monarch butterfly
Scientific Name: Danaus plexippus
Global Rank: G5
State Rank: S3
CA Rare Plant Rank: Not Applicable
Federal Listing Status: None

State Listing Status: None
Element Type: Animal
Element Occurrence #: 166

30
NW
1/4-1/2 mi
2019

CAESP00156083
CA Endangered Species

Common Name: Ventura Marsh milk-vetch
Scientific Name: Astragalus pycnostachyus var. lanosissimus
Global Rank: G2T1
State Rank: S1
CA Rare Plant Rank: Plants rare, threatened, or endangered in CA and elsewhere; seriously threatened in CA
Federal Listing Status: Endangered
State Listing Status: Endangered
Element Type: Plant
Element Occurrence #: 6

Common Name: monarch butterfly
Scientific Name: Danaus plexippus
Global Rank: G5
State Rank: S3
CA Rare Plant Rank: Not Applicable
Federal Listing Status: None
State Listing Status: None
Element Type: Animal
Element Occurrence #: 166

Common Name: tidewater goby
Scientific Name: Eucyclogobius newberryi
Global Rank: G3
State Rank: S2S3
CA Rare Plant Rank: Not Applicable
Federal Listing Status: Endangered
State Listing Status: None
Element Type: Animal
Element Occurrence #: 75

31
West
1/4-1/2 mi
2053

CAESP00156923
CA Endangered Species

Common Name: Ventura Marsh milk-vetch
Scientific Name: Astragalus pycnostachyus var. lanosissimus

Global Rank: G2T1
State Rank: S1
CA Rare Plant Rank: Plants rare, threatened, or endangered in CA and elsewhere; seriously threatened in CA
Federal Listing Status: Endangered
State Listing Status: Endangered
Element Type: Plant
Element Occurrence #: 6

Common Name: monarch butterfly
Scientific Name: Danaus plexippus
Global Rank: G5
State Rank: S3
CA Rare Plant Rank: Not Applicable
Federal Listing Status: None
State Listing Status: None
Element Type: Animal
Element Occurrence #: 166

Common Name: Coulter's goldfields
Scientific Name: Lasthenia glabrata ssp. coulteri
Global Rank: G4T3
State Rank: S2.1
CA Rare Plant Rank: Plants rare, threatened, or endangered in CA and elsewhere; seriously threatened in CA
Federal Listing Status: None
State Listing Status: None
Element Type: Plant
Element Occurrence #: 52

Common Name: Mexican long-tongued bat
Scientific Name: Choeronycteris mexicana
Global Rank: G4
State Rank: S1
CA Rare Plant Rank: Not Applicable
Federal Listing Status: None
State Listing Status: None
Element Type: Animal
Element Occurrence #: 13

Common Name: tidewater goby
Scientific Name: Eucyclogobius newberryi
Global Rank: G3
State Rank: S2S3
CA Rare Plant Rank: Not Applicable
Federal Listing Status: Endangered
State Listing Status: None
Element Type: Animal
Element Occurrence #: 75

G32
North
1/4-1/2 mi
2276

CAGO10000043877
CA Government Lands

Agency:	Ventura, City of
Group:	Local Government
Level:	City

G33
North
1/4-1/2 mi
2276

CANAPA100072002
CA Protected Areas

Holding ID:	5411
Unit Name:	Ventura holding 44
Public Access Level:	Open Access
Alternate Site Name:	Not Reported
Owning Agency:	Ventura, City of
Agency Jurisdiction:	City
Agency Type:	City Agency
Public Access:	http://www.cityofventura.net/prcp
Managing Agency:	Ventura, City of
Holding Name:	Ventura holding 44
Special Use:	Not Reported
Year Acquired:	0
GAP Designation:	Local Other or Unknown
Protection Rank:	No known mandate for protection.
URL:	Not Reported

34
West
1/4-1/2 mi
2293

CAESP00157080
CA Endangered Species

Common Name:	Ventura Marsh milk-vetch
Scientific Name:	Astragalus pycnostachyus var. lanosissimus
Global Rank:	G2T1
State Rank:	S1
CA Rare Plant Rank:	Plants rare, threatened, or endangered in CA and elsewhere; seriously threatened in CA
Federal Listing Status:	Endangered
State Listing Status:	Endangered
Element Type:	Plant
Element Occurrence #:	6

Common Name:	monarch butterfly
Scientific Name:	Danaus plexippus
Global Rank:	G5

State Rank: S3
CA Rare Plant Rank: Not Applicable
Federal Listing Status: None
State Listing Status: None
Element Type: Animal
Element Occurrence #: 166

Common Name: Coulter's goldfields
Scientific Name: Lasthenia glabrata ssp. coulteri
Global Rank: G4T3
State Rank: S2.1
CA Rare Plant Rank: Plants rare, threatened, or endangered in CA and elsewhere; seriously threatened in CA
Federal Listing Status: None
State Listing Status: None
Element Type: Plant
Element Occurrence #: 52

Common Name: Mexican long-tongued bat
Scientific Name: Choeronycteris mexicana
Global Rank: G4
State Rank: S1
CA Rare Plant Rank: Not Applicable
Federal Listing Status: None
State Listing Status: None
Element Type: Animal
Element Occurrence #: 13

Common Name: tidewater goby
Scientific Name: Eucyclogobius newberryi
Global Rank: G3
State Rank: S2S3
CA Rare Plant Rank: Not Applicable
Federal Listing Status: Endangered
State Listing Status: None
Element Type: Animal
Element Occurrence #: 75

Common Name: tricolored blackbird
Scientific Name: Agelaius tricolor
Global Rank: G2G3
State Rank: S2
CA Rare Plant Rank: Not Applicable
Federal Listing Status: None
State Listing Status: None
Element Type: Animal
Element Occurrence #: 238

35
West
1/4-1/2 mi
2329

CAESP00157073
CA Endangered Species

Common Name:	Ventura Marsh milk-vetch
Scientific Name:	Astragalus pycnostachyus var. lanosissimus
Global Rank:	G2T1
State Rank:	S1
CA Rare Plant Rank:	Plants rare, threatened, or endangered in CA and elsewhere; seriously threatened in CA
Federal Listing Status:	Endangered
State Listing Status:	Endangered
Element Type:	Plant
Element Occurrence #:	6

Common Name:	monarch butterfly
Scientific Name:	Danaus plexippus
Global Rank:	G5
State Rank:	S3
CA Rare Plant Rank:	Not Applicable
Federal Listing Status:	None
State Listing Status:	None
Element Type:	Animal
Element Occurrence #:	166

Common Name:	Coulter’s goldfields
Scientific Name:	Lasthenia glabrata ssp. coulteri
Global Rank:	G4T3
State Rank:	S2.1
CA Rare Plant Rank:	Plants rare, threatened, or endangered in CA and elsewhere; seriously threatened in CA
Federal Listing Status:	None
State Listing Status:	None
Element Type:	Plant
Element Occurrence #:	52

Common Name:	Mexican long-tongued bat
Scientific Name:	Choeronycteris mexicana
Global Rank:	G4
State Rank:	S1
CA Rare Plant Rank:	Not Applicable
Federal Listing Status:	None
State Listing Status:	None
Element Type:	Animal
Element Occurrence #:	13

Common Name:	tricolored blackbird
Scientific Name:	Agelaius tricolor
Global Rank:	G2G3
State Rank:	S2
CA Rare Plant Rank:	Not Applicable
Federal Listing Status:	None
State Listing Status:	None
Element Type:	Animal
Element Occurrence #:	238

F36
WSW
1/4-1/2 mi
2401

CAESP00157470
CA Endangered Species

Common Name:	Ventura Marsh milk-vetch
Scientific Name:	Astragalus pycnostachyus var. lanosissimus
Global Rank:	G2T1
State Rank:	S1
CA Rare Plant Rank:	Plants rare, threatened, or endangered in CA and elsewhere; seriously threatened in CA
Federal Listing Status:	Endangered
State Listing Status:	Endangered
Element Type:	Plant
Element Occurrence #:	6

Common Name:	monarch butterfly
Scientific Name:	Danaus plexippus
Global Rank:	G5
State Rank:	S3
CA Rare Plant Rank:	Not Applicable
Federal Listing Status:	None
State Listing Status:	None
Element Type:	Animal
Element Occurrence #:	166

Common Name:	Coulter’s goldfields
Scientific Name:	Lasthenia glabrata ssp. coulteri
Global Rank:	G4T3
State Rank:	S2.1
CA Rare Plant Rank:	Plants rare, threatened, or endangered in CA and elsewhere; seriously threatened in CA
Federal Listing Status:	None
State Listing Status:	None
Element Type:	Plant
Element Occurrence #:	52

Common Name:	Mexican long-tongued bat
Scientific Name:	Choeronycteris mexicana
Global Rank:	G4
State Rank:	S1
CA Rare Plant Rank:	Not Applicable
Federal Listing Status:	None
State Listing Status:	None
Element Type:	Animal
Element Occurrence #:	13

Common Name:	tidewater goby
Scientific Name:	Eucyclogobius newberryi
Global Rank:	G3
State Rank:	S2S3
CA Rare Plant Rank:	Not Applicable

Federal Listing Status:	Endangered
State Listing Status:	None
Element Type:	Animal
Element Occurrence #:	75

Common Name:	tricolored blackbird
Scientific Name:	Agelaius tricolor
Global Rank:	G2G3
State Rank:	S2
CA Rare Plant Rank:	Not Applicable
Federal Listing Status:	None
State Listing Status:	None
Element Type:	Animal
Element Occurrence #:	238

37
WSW
1/4-1/2 mi
2444

CAESP00157521
CA Endangered Species

Common Name:	Ventura Marsh milk-vetch
Scientific Name:	Astragalus pycnostachyus var. lanosissimus
Global Rank:	G2T1
State Rank:	S1
CA Rare Plant Rank:	Plants rare, threatened, or endangered in CA and elsewhere; seriously threatened in CA
Federal Listing Status:	Endangered
State Listing Status:	Endangered
Element Type:	Plant
Element Occurrence #:	6

Common Name:	monarch butterfly
Scientific Name:	Danaus plexippus
Global Rank:	G5
State Rank:	S3
CA Rare Plant Rank:	Not Applicable
Federal Listing Status:	None
State Listing Status:	None
Element Type:	Animal
Element Occurrence #:	166

Common Name:	Southern California Steelhead Stream
Scientific Name:	Southern California Steelhead Stream
Global Rank:	G?
State Rank:	SNR
CA Rare Plant Rank:	Not Applicable
Federal Listing Status:	None
State Listing Status:	None
Element Type:	Aquatic Community

Element Occurrence #: 2

Common Name: southern steelhead - southern California DPS
Scientific Name: Oncorhynchus mykiss irideus
Global Rank: G5T2Q
State Rank: S2
CA Rare Plant Rank: Not Applicable
Federal Listing Status: Endangered
State Listing Status: None
Element Type: Animal
Element Occurrence #: 3

Common Name: Coulter's goldfields
Scientific Name: Lasthenia glabrata ssp. coulteri
Global Rank: G4T3
State Rank: S2.1
CA Rare Plant Rank: Plants rare, threatened, or endangered in CA and elsewhere; seriously threatened in CA
Federal Listing Status: None
State Listing Status: None
Element Type: Plant
Element Occurrence #: 52

Common Name: Mexican long-tongued bat
Scientific Name: Choeronycteris mexicana
Global Rank: G4
State Rank: S1
CA Rare Plant Rank: Not Applicable
Federal Listing Status: None
State Listing Status: None
Element Type: Animal
Element Occurrence #: 13

Common Name: tricolored blackbird
Scientific Name: Agelaius tricolor
Global Rank: G2G3
State Rank: S2
CA Rare Plant Rank: Not Applicable
Federal Listing Status: None
State Listing Status: None
Element Type: Animal
Element Occurrence #: 238

I38
WSW
1/2-1 mi
2797

CAESP00157404
CA Endangered Species

Common Name: Ventura Marsh milk-vetch
Scientific Name: Astragalus pycnostachyus var. lanosissimus
Global Rank: G2T1
State Rank: S1
CA Rare Plant Rank: Plants rare, threatened, or endangered in CA and elsewhere; seriously threatened in CA
Federal Listing Status: Endangered
State Listing Status: Endangered
Element Type: Plant
Element Occurrence #: 6

Common Name: monarch butterfly
Scientific Name: Danaus plexippus
Global Rank: G5
State Rank: S3
CA Rare Plant Rank: Not Applicable
Federal Listing Status: None
State Listing Status: None
Element Type: Animal
Element Occurrence #: 166

Common Name: Southern California Steelhead Stream
Scientific Name: Southern California Steelhead Stream
Global Rank: G?
State Rank: SNR
CA Rare Plant Rank: Not Applicable
Federal Listing Status: None
State Listing Status: None
Element Type: Aquatic Community
Element Occurrence #: 2

Common Name: southern steelhead - southern California DPS
Scientific Name: Oncorhynchus mykiss irideus
Global Rank: G5T2Q
State Rank: S2
CA Rare Plant Rank: Not Applicable
Federal Listing Status: Endangered
State Listing Status: None
Element Type: Animal
Element Occurrence #: 3

Common Name: Coulter’s goldfields
Scientific Name: Lasthenia glabrata ssp. coulteri
Global Rank: G4T3
State Rank: S2.1
CA Rare Plant Rank: Plants rare, threatened, or endangered in CA and elsewhere; seriously threatened in CA
Federal Listing Status: None
State Listing Status: None
Element Type: Plant
Element Occurrence #: 52

Common Name:	Mexican long-tongued bat
Scientific Name:	Choeronycteris mexicana
Global Rank:	G4
State Rank:	S1
CA Rare Plant Rank:	Not Applicable
Federal Listing Status:	None
State Listing Status:	None
Element Type:	Animal
Element Occurrence #:	13

Common Name:	tricolored blackbird
Scientific Name:	Agelaius tricolor
Global Rank:	G2G3
State Rank:	S2
CA Rare Plant Rank:	Not Applicable
Federal Listing Status:	None
State Listing Status:	None
Element Type:	Animal
Element Occurrence #:	238

J39
NE
1/2-1 mi
2826

CAGO10000043896
CA Government Lands

Agency:	Ventura, City of
Group:	Local Government
Level:	City

J40
NE
1/2-1 mi
2850

CANAPA100072017
CA Protected Areas

Holding ID:	5398
Unit Name:	Ventura holding 65
Public Access Level:	Open Access
Alternate Site Name:	Not Reported
Owning Agency:	Ventura, City of
Agency Jurisdiction:	City
Agency Type:	City Agency
Public Access:	http://www.cityofventura.net/prcp
Managing Agency:	Ventura, City of
Holding Name:	Ventura holding 65
Special Use:	Not Reported
Year Acquired:	0
GAP Designation:	Local Other or Unknown
Protection Rank:	No known mandate for protection.

URL: Not Reported

L41
WSW
1/2-1 mi
2955

CAESP00157617
CA Endangered Species

Common Name:	tricolored blackbird
Scientific Name:	Agelaius tricolor
Global Rank:	G2G3
State Rank:	S2
CA Rare Plant Rank:	Not Applicable
Federal Listing Status:	None
State Listing Status:	None
Element Type:	Animal
Element Occurrence #:	238

Common Name:	Ventura Marsh milk-vetch
Scientific Name:	Astragalus pycnostachyus var. lanosissimus
Global Rank:	G2T1
State Rank:	S1
CA Rare Plant Rank:	Plants rare, threatened, or endangered in CA and elsewhere; seriously threatened in CA
Federal Listing Status:	Endangered
State Listing Status:	Endangered
Element Type:	Plant
Element Occurrence #:	6

Common Name:	monarch butterfly
Scientific Name:	Danaus plexippus
Global Rank:	G5
State Rank:	S3
CA Rare Plant Rank:	Not Applicable
Federal Listing Status:	None
State Listing Status:	None
Element Type:	Animal
Element Occurrence #:	166

Common Name:	Coulter’s goldfields
Scientific Name:	Lasthenia glabrata ssp. coulteri
Global Rank:	G4T3
State Rank:	S2.1
CA Rare Plant Rank:	Plants rare, threatened, or endangered in CA and elsewhere; seriously threatened in CA
Federal Listing Status:	None
State Listing Status:	None
Element Type:	Plant
Element Occurrence #:	52

Common Name: Mexican long-tongued bat
Scientific Name: Choeronycteris mexicana
Global Rank: G4
State Rank: S1
CA Rare Plant Rank: Not Applicable
Federal Listing Status: None
State Listing Status: None
Element Type: Animal
Element Occurrence #: 13

Common Name: tidewater goby
Scientific Name: Eucyclogobius newberryi
Global Rank: G3
State Rank: S2S3
CA Rare Plant Rank: Not Applicable
Federal Listing Status: Endangered
State Listing Status: None
Element Type: Animal
Element Occurrence #: 75

T42
SW
1/2-1 mi
2976

CAESP00158029
CA Endangered Species

Common Name: Ventura Marsh milk-vetch
Scientific Name: Astragalus pycnostachyus var. lanosissimus
Global Rank: G2T1
State Rank: S1
CA Rare Plant Rank: Plants rare, threatened, or endangered in CA and elsewhere; seriously threatened in CA
Federal Listing Status: Endangered
State Listing Status: Endangered
Element Type: Plant
Element Occurrence #: 6

Common Name: monarch butterfly
Scientific Name: Danaus plexippus
Global Rank: G5
State Rank: S3
CA Rare Plant Rank: Not Applicable
Federal Listing Status: None
State Listing Status: None
Element Type: Animal
Element Occurrence #: 166

Common Name: Coulter’s goldfields
Scientific Name: Lasthenia glabrata ssp. coulteri
Global Rank: G4T3

State Rank: S2.1
CA Rare Plant Rank: Plants rare, threatened, or endangered in CA and elsewhere; seriously threatened in CA
Federal Listing Status: None
State Listing Status: None
Element Type: Plant
Element Occurrence #: 52

Common Name: Mexican long-tongued bat
Scientific Name: Choeronycteris mexicana
Global Rank: G4
State Rank: S1
CA Rare Plant Rank: Not Applicable
Federal Listing Status: None
State Listing Status: None
Element Type: Animal
Element Occurrence #: 13

Common Name: monarch butterfly
Scientific Name: Danaus plexippus
Global Rank: G5
State Rank: S3
CA Rare Plant Rank: Not Applicable
Federal Listing Status: None
State Listing Status: None
Element Type: Animal
Element Occurrence #: 294

K43
SW
1/2-1 mi
2986

CAESP00158022
CA Endangered Species

Common Name: Ventura Marsh milk-vetch
Scientific Name: Astragalus pycnostachyus var. lanosissimus
Global Rank: G2T1
State Rank: S1
CA Rare Plant Rank: Plants rare, threatened, or endangered in CA and elsewhere; seriously threatened in CA
Federal Listing Status: Endangered
State Listing Status: Endangered
Element Type: Plant
Element Occurrence #: 6

Common Name: monarch butterfly
Scientific Name: Danaus plexippus
Global Rank: G5
State Rank: S3
CA Rare Plant Rank: Not Applicable

Federal Listing Status: None
State Listing Status: None
Element Type: Animal
Element Occurrence #: 166

Common Name: Southern California Steelhead Stream
Scientific Name: Southern California Steelhead Stream
Global Rank: G?
State Rank: SNR
CA Rare Plant Rank: Not Applicable
Federal Listing Status: None
State Listing Status: None
Element Type: Aquatic Community
Element Occurrence #: 2

Common Name: southern steelhead - southern California DPS
Scientific Name: Oncorhynchus mykiss irideus
Global Rank: G5T2Q
State Rank: S2
CA Rare Plant Rank: Not Applicable
Federal Listing Status: Endangered
State Listing Status: None
Element Type: Animal
Element Occurrence #: 3

Common Name: Coulter’s goldfields
Scientific Name: Lasthenia glabrata ssp. coulteri
Global Rank: G4T3
State Rank: S2.1
CA Rare Plant Rank: Plants rare, threatened, or endangered in CA and elsewhere; seriously threatened in CA
Federal Listing Status: None
State Listing Status: None
Element Type: Plant
Element Occurrence #: 52

Common Name: Mexican long-tongued bat
Scientific Name: Choeronycteris mexicana
Global Rank: G4
State Rank: S1
CA Rare Plant Rank: Not Applicable
Federal Listing Status: None
State Listing Status: None
Element Type: Animal
Element Occurrence #: 13

Common Name: monarch butterfly
Scientific Name: Danaus plexippus
Global Rank: G5
State Rank: S3

CA Rare Plant Rank: Not Applicable
Federal Listing Status: None
State Listing Status: None
Element Type: Animal
Element Occurrence #: 294

Common Name: tricolored blackbird
Scientific Name: Agelaius tricolor
Global Rank: G2G3
State Rank: S2
CA Rare Plant Rank: Not Applicable
Federal Listing Status: None
State Listing Status: None
Element Type: Animal
Element Occurrence #: 238

K44
SW
1/2-1 mi
2986

CAESP00158028
CA Endangered Species

Common Name: Ventura Marsh milk-vetch
Scientific Name: Astragalus pycnostachyus var. lanosissimus
Global Rank: G2T1
State Rank: S1
CA Rare Plant Rank: Plants rare, threatened, or endangered in CA and elsewhere; seriously threatened in CA
Federal Listing Status: Endangered
State Listing Status: Endangered
Element Type: Plant
Element Occurrence #: 6

Common Name: monarch butterfly
Scientific Name: Danaus plexippus
Global Rank: G5
State Rank: S3
CA Rare Plant Rank: Not Applicable
Federal Listing Status: None
State Listing Status: None
Element Type: Animal
Element Occurrence #: 166

Common Name: Southern California Steelhead Stream
Scientific Name: Southern California Steelhead Stream
Global Rank: G?
State Rank: SNR
CA Rare Plant Rank: Not Applicable
Federal Listing Status: None
State Listing Status: None

Element Type: Aquatic Community
Element Occurrence #: 2

Common Name: southern steelhead - southern California DPS
Scientific Name: Oncorhynchus mykiss irideus
Global Rank: G5T2Q
State Rank: S2
CA Rare Plant Rank: Not Applicable
Federal Listing Status: Endangered
State Listing Status: None
Element Type: Animal
Element Occurrence #: 3

Common Name: Coulter’s goldfields
Scientific Name: Lasthenia glabrata ssp. coulteri
Global Rank: G4T3
State Rank: S2.1
CA Rare Plant Rank: Plants rare, threatened, or endangered in CA and elsewhere; seriously threatened in CA
Federal Listing Status: None
State Listing Status: None
Element Type: Plant
Element Occurrence #: 52

Common Name: Mexican long-tongued bat
Scientific Name: Choeronycteris mexicana
Global Rank: G4
State Rank: S1
CA Rare Plant Rank: Not Applicable
Federal Listing Status: None
State Listing Status: None
Element Type: Animal
Element Occurrence #: 13

Common Name: monarch butterfly
Scientific Name: Danaus plexippus
Global Rank: G5
State Rank: S3
CA Rare Plant Rank: Not Applicable
Federal Listing Status: None
State Listing Status: None
Element Type: Animal
Element Occurrence #: 294

K45
SW
1/2-1 mi
2987

CAESP00157911
CA Endangered Species

Common Name:	Ventura Marsh milk-vetch
Scientific Name:	Astragalus pycnostachyus var. lanosissimus
Global Rank:	G2T1
State Rank:	S1
CA Rare Plant Rank:	Plants rare, threatened, or endangered in CA and elsewhere; seriously threatened in CA
Federal Listing Status:	Endangered
State Listing Status:	Endangered
Element Type:	Plant
Element Occurrence #:	6

Common Name:	monarch butterfly
Scientific Name:	Danaus plexippus
Global Rank:	G5
State Rank:	S3
CA Rare Plant Rank:	Not Applicable
Federal Listing Status:	None
State Listing Status:	None
Element Type:	Animal
Element Occurrence #:	166

Common Name:	southern steelhead - southern California DPS
Scientific Name:	Oncorhynchus mykiss irideus
Global Rank:	G5T2Q
State Rank:	S2
CA Rare Plant Rank:	Not Applicable
Federal Listing Status:	Endangered
State Listing Status:	None
Element Type:	Animal
Element Occurrence #:	3

Common Name:	Coulter’s goldfields
Scientific Name:	Lasthenia glabrata ssp. coulteri
Global Rank:	G4T3
State Rank:	S2.1
CA Rare Plant Rank:	Plants rare, threatened, or endangered in CA and elsewhere; seriously threatened in CA
Federal Listing Status:	None
State Listing Status:	None
Element Type:	Plant
Element Occurrence #:	52

Common Name:	Mexican long-tongued bat
Scientific Name:	Choeronycteris mexicana
Global Rank:	G4
State Rank:	S1
CA Rare Plant Rank:	Not Applicable
Federal Listing Status:	None
State Listing Status:	None
Element Type:	Animal
Element Occurrence #:	13

Common Name: monarch butterfly
Scientific Name: Danaus plexippus
Global Rank: G5
State Rank: S3
CA Rare Plant Rank: Not Applicable
Federal Listing Status: None
State Listing Status: None
Element Type: Animal
Element Occurrence #: 294

Common Name: tidewater goby
Scientific Name: Eucyclogobius newberryi
Global Rank: G3
State Rank: S2S3
CA Rare Plant Rank: Not Applicable
Federal Listing Status: Endangered
State Listing Status: None
Element Type: Animal
Element Occurrence #: 75

Common Name: tricolored blackbird
Scientific Name: Agelaius tricolor
Global Rank: G2G3
State Rank: S2
CA Rare Plant Rank: Not Applicable
Federal Listing Status: None
State Listing Status: None
Element Type: Animal
Element Occurrence #: 238

Common Name: Southern California Steelhead Stream
Scientific Name: Southern California Steelhead Stream
Global Rank: G?
State Rank: SNR
CA Rare Plant Rank: Not Applicable
Federal Listing Status: None
State Listing Status: None
Element Type: Aquatic Community
Element Occurrence #: 2

46
North
1/2-1 mi
2990

CANAPA100071998
CA Protected Areas

Holding ID: 5346
Unit Name: Ventura holding 12
Public Access Level: Open Access
Alternate Site Name: Not Reported

Owning Agency:	Ventura, City of
Agency Jurisdiction:	City
Agency Type:	City Agency
Public Access:	http://www.cityofventura.net/prcp
Managing Agency:	Ventura, City of
Holding Name:	Ventura holding 12
Special Use:	Not Reported
Year Acquired:	0
GAP Designation:	Local Other or Unknown
Protection Rank:	No known mandate for protection.
URL:	Not Reported

U47
SW
1/2-1 mi
3007

CAESP00158034
CA Endangered Species

Common Name:	Ventura Marsh milk-vetch
Scientific Name:	Astragalus pycnostachyus var. lanosissimus
Global Rank:	G2T1
State Rank:	S1
CA Rare Plant Rank:	Plants rare, threatened, or endangered in CA and elsewhere; seriously threatened in CA
Federal Listing Status:	Endangered
State Listing Status:	Endangered
Element Type:	Plant
Element Occurrence #:	6

Common Name:	Southern California Steelhead Stream
Scientific Name:	Southern California Steelhead Stream
Global Rank:	G?
State Rank:	SNR
CA Rare Plant Rank:	Not Applicable
Federal Listing Status:	None
State Listing Status:	None
Element Type:	Aquatic Community
Element Occurrence #:	2

Common Name:	southern steelhead - southern California DPS
Scientific Name:	Oncorhynchus mykiss irideus
Global Rank:	G5T2Q
State Rank:	S2
CA Rare Plant Rank:	Not Applicable
Federal Listing Status:	Endangered
State Listing Status:	None
Element Type:	Animal
Element Occurrence #:	3

Common Name:	Coulter’s goldfields

Scientific Name: Lasthenia glabrata ssp. coulteri
Global Rank: G4T3
State Rank: S2.1
CA Rare Plant Rank: Plants rare, threatened, or endangered in CA and elsewhere; seriously threatened in CA
Federal Listing Status: None
State Listing Status: None
Element Type: Plant
Element Occurrence #: 52

Common Name: Mexican long-tongued bat
Scientific Name: Choeronycteris mexicana
Global Rank: G4
State Rank: S1
CA Rare Plant Rank: Not Applicable
Federal Listing Status: None
State Listing Status: None
Element Type: Animal
Element Occurrence #: 13

Common Name: monarch butterfly
Scientific Name: Danaus plexippus
Global Rank: G5
State Rank: S3
CA Rare Plant Rank: Not Applicable
Federal Listing Status: None
State Listing Status: None
Element Type: Animal
Element Occurrence #: 294

Common Name: tidewater goby
Scientific Name: Eucyclogobius newberryi
Global Rank: G3
State Rank: S2S3
CA Rare Plant Rank: Not Applicable
Federal Listing Status: Endangered
State Listing Status: None
Element Type: Animal
Element Occurrence #: 75

Common Name: monarch butterfly
Scientific Name: Danaus plexippus
Global Rank: G5
State Rank: S3
CA Rare Plant Rank: Not Applicable
Federal Listing Status: None
State Listing Status: None
Element Type: Animal
Element Occurrence #: 166

N48
SW
1/2-1 mi
3120

CAESP00158068
CA Endangered Species

Common Name:	Ventura Marsh milk-vetch
Scientific Name:	Astragalus pycnostachyus var. lanosissimus
Global Rank:	G2T1
State Rank:	S1
CA Rare Plant Rank:	Plants rare, threatened, or endangered in CA and elsewhere; seriously threatened in CA
Federal Listing Status:	Endangered
State Listing Status:	Endangered
Element Type:	Plant
Element Occurrence #:	6

Common Name:	Coulter's goldfields
Scientific Name:	Lasthenia glabrata ssp. coulteri
Global Rank:	G4T3
State Rank:	S2.1
CA Rare Plant Rank:	Plants rare, threatened, or endangered in CA and elsewhere; seriously threatened in CA
Federal Listing Status:	None
State Listing Status:	None
Element Type:	Plant
Element Occurrence #:	52

Common Name:	Mexican long-tongued bat
Scientific Name:	Choeronycteris mexicana
Global Rank:	G4
State Rank:	S1
CA Rare Plant Rank:	Not Applicable
Federal Listing Status:	None
State Listing Status:	None
Element Type:	Animal
Element Occurrence #:	13

Common Name:	monarch butterfly
Scientific Name:	Danaus plexippus
Global Rank:	G5
State Rank:	S3
CA Rare Plant Rank:	Not Applicable
Federal Listing Status:	None
State Listing Status:	None
Element Type:	Animal
Element Occurrence #:	294

Common Name:	tidewater goby
Scientific Name:	Eucyclogobius newberryi
Global Rank:	G3
State Rank:	S2S3
CA Rare Plant Rank:	Not Applicable

Federal Listing Status:	Endangered
State Listing Status:	None
Element Type:	Animal
Element Occurrence #:	75

Common Name:	monarch butterfly
Scientific Name:	Danaus plexippus
Global Rank:	G5
State Rank:	S3
CA Rare Plant Rank:	Not Applicable
Federal Listing Status:	None
State Listing Status:	None
Element Type:	Animal
Element Occurrence #:	166

49
NE
1/2-1 mi
3135

CAGO10000043900
CA Government Lands

Agency:	Ventura, City of
Group:	Local Government
Level:	City

M50
NE
1/2-1 mi
3135

CANAPA100072023
CA Protected Areas

Holding ID:	5354
Unit Name:	Ventura holding 51
Public Access Level:	Open Access
Alternate Site Name:	Not Reported
Owning Agency:	Ventura, City of
Agency Jurisdiction:	City
Agency Type:	City Agency
Public Access:	http://www.cityofventura.net/prcp
Managing Agency:	Ventura, City of
Holding Name:	Ventura holding 51
Special Use:	Not Reported
Year Acquired:	0
GAP Designation:	Local Other or Unknown
Protection Rank:	No known mandate for protection.
URL:	Not Reported

L51
SW
1/2-1 mi
3148

CAESP00157906
CA Endangered Species

Common Name:	Ventura Marsh milk-vetch
Scientific Name:	Astragalus pycnostachyus var. lanosissimus
Global Rank:	G2T1
State Rank:	S1
CA Rare Plant Rank:	Plants rare, threatened, or endangered in CA and elsewhere; seriously threatened in CA
Federal Listing Status:	Endangered
State Listing Status:	Endangered
Element Type:	Plant
Element Occurrence #:	6

Common Name:	monarch butterfly
Scientific Name:	Danaus plexippus
Global Rank:	G5
State Rank:	S3
CA Rare Plant Rank:	Not Applicable
Federal Listing Status:	None
State Listing Status:	None
Element Type:	Animal
Element Occurrence #:	166

Common Name:	Coulter’s goldfields
Scientific Name:	Lasthenia glabrata ssp. coulteri
Global Rank:	G4T3
State Rank:	S2.1
CA Rare Plant Rank:	Plants rare, threatened, or endangered in CA and elsewhere; seriously threatened in CA
Federal Listing Status:	None
State Listing Status:	None
Element Type:	Plant
Element Occurrence #:	52

Common Name:	Mexican long-tongued bat
Scientific Name:	Choeronycteris mexicana
Global Rank:	G4
State Rank:	S1
CA Rare Plant Rank:	Not Applicable
Federal Listing Status:	None
State Listing Status:	None
Element Type:	Animal
Element Occurrence #:	13

Common Name:	monarch butterfly
Scientific Name:	Danaus plexippus
Global Rank:	G5
State Rank:	S3
CA Rare Plant Rank:	Not Applicable
Federal Listing Status:	None
State Listing Status:	None
Element Type:	Animal
Element Occurrence #:	294

Common Name: tidewater goby
Scientific Name: Eucyclogobius newberryi
Global Rank: G3
State Rank: S2S3
CA Rare Plant Rank: Not Applicable
Federal Listing Status: Endangered
State Listing Status: None
Element Type: Animal
Element Occurrence #: 75

Common Name: tricolored blackbird
Scientific Name: Agelaius tricolor
Global Rank: G2G3
State Rank: S2
CA Rare Plant Rank: Not Applicable
Federal Listing Status: None
State Listing Status: None
Element Type: Animal
Element Occurrence #: 238

P52
SW
1/2-1 mi
3199

CAESP00157871
CA Endangered Species

Common Name: Ventura Marsh milk-vetch
Scientific Name: Astragalus pycnostachyus var. lanosissimus
Global Rank: G2T1
State Rank: S1
CA Rare Plant Rank: Plants rare, threatened, or endangered in CA and elsewhere; seriously threatened in CA
Federal Listing Status: Endangered
State Listing Status: Endangered
Element Type: Plant
Element Occurrence #: 6

Common Name: monarch butterfly
Scientific Name: Danaus plexippus
Global Rank: G5
State Rank: S3
CA Rare Plant Rank: Not Applicable
Federal Listing Status: None
State Listing Status: None
Element Type: Animal
Element Occurrence #: 166

Common Name: Coulter’s goldfields
Scientific Name: Lasthenia glabrata ssp. coulteri
Global Rank: G4T3

State Rank: S2.1
CA Rare Plant Rank: Plants rare, threatened, or endangered in CA and elsewhere; seriously threatened in CA
Federal Listing Status: None
State Listing Status: None
Element Type: Plant
Element Occurrence #: 52

Common Name: Mexican long-tongued bat
Scientific Name: Choeronycteris mexicana
Global Rank: G4
State Rank: S1
CA Rare Plant Rank: Not Applicable
Federal Listing Status: None
State Listing Status: None
Element Type: Animal
Element Occurrence #: 13

Common Name: monarch butterfly
Scientific Name: Danaus plexippus
Global Rank: G5
State Rank: S3
CA Rare Plant Rank: Not Applicable
Federal Listing Status: None
State Listing Status: None
Element Type: Animal
Element Occurrence #: 294

Common Name: tricolored blackbird
Scientific Name: Agelaius tricolor
Global Rank: G2G3
State Rank: S2
CA Rare Plant Rank: Not Applicable
Federal Listing Status: None
State Listing Status: None
Element Type: Animal
Element Occurrence #: 238

O53
ENE
1/2-1 mi
3284

CAGO10000043919
CA Government Lands

Agency: Ventura, City of
Group: Local Government
Level: City

O54
ENE
1/2-1 mi
3284

CANAPA100072065
CA Protected Areas

Holding ID:	5385
Unit Name:	Ventura holding 64
Public Access Level:	Open Access
Alternate Site Name:	Not Reported
Owning Agency:	Ventura, City of
Agency Jurisdiction:	City
Agency Type:	City Agency
Public Access:	http://www.cityofventura.net/prcp
Managing Agency:	Ventura, City of
Holding Name:	Ventura holding 64
Special Use:	Not Reported
Year Acquired:	0
GAP Designation:	Local Other or Unknown
Protection Rank:	No known mandate for protection.
URL:	Not Reported

P55
SW
1/2-1 mi
3396

CAESP00158040
CA Endangered Species

Common Name:	Ventura Marsh milk-vetch
Scientific Name:	Astragalus pycnostachyus var. lanosissimus
Global Rank:	G2T1
State Rank:	S1
CA Rare Plant Rank:	Plants rare, threatened, or endangered in CA and elsewhere; seriously threatened in CA
Federal Listing Status:	Endangered
State Listing Status:	Endangered
Element Type:	Plant
Element Occurrence #:	6

Common Name:	monarch butterfly
Scientific Name:	Danaus plexippus
Global Rank:	G5
State Rank:	S3
CA Rare Plant Rank:	Not Applicable
Federal Listing Status:	None
State Listing Status:	None
Element Type:	Animal
Element Occurrence #:	166

Common Name:	Southern California Steelhead Stream
Scientific Name:	Southern California Steelhead Stream
Global Rank:	G?
State Rank:	SNR
CA Rare Plant Rank:	Not Applicable
Federal Listing Status:	None
State Listing Status:	None
Element Type:	Aquatic Community

Element Occurrence #: 2

Common Name: southern steelhead - southern California DPS
Scientific Name: Oncorhynchus mykiss irideus
Global Rank: G5T2Q
State Rank: S2
CA Rare Plant Rank: Not Applicable
Federal Listing Status: Endangered
State Listing Status: None
Element Type: Animal
Element Occurrence #: 3

Common Name: Coulter's goldfields
Scientific Name: Lasthenia glabrata ssp. coulteri
Global Rank: G4T3
State Rank: S2.1
CA Rare Plant Rank: Plants rare, threatened, or endangered in CA and elsewhere; seriously threatened in CA
Federal Listing Status: None
State Listing Status: None
Element Type: Plant
Element Occurrence #: 52

Common Name: Mexican long-tongued bat
Scientific Name: Choeronycteris mexicana
Global Rank: G4
State Rank: S1
CA Rare Plant Rank: Not Applicable
Federal Listing Status: None
State Listing Status: None
Element Type: Animal
Element Occurrence #: 13

Common Name: monarch butterfly
Scientific Name: Danaus plexippus
Global Rank: G5
State Rank: S3
CA Rare Plant Rank: Not Applicable
Federal Listing Status: None
State Listing Status: None
Element Type: Animal
Element Occurrence #: 294

Common Name: tricolored blackbird
Scientific Name: Agelaius tricolor
Global Rank: G2G3
State Rank: S2
CA Rare Plant Rank: Not Applicable
Federal Listing Status: None
State Listing Status: None

Element Type: Animal
Element Occurrence #: 238

P56
SW
1/2-1 mi
3456

CAESP00158058
CA Endangered Species

Common Name: Ventura Marsh milk-vetch
Scientific Name: Astragalus pycnostachyus var. lanosissimus
Global Rank: G2T1
State Rank: S1
CA Rare Plant Rank: Plants rare, threatened, or endangered in CA and elsewhere; seriously threatened in CA
Federal Listing Status: Endangered
State Listing Status: Endangered
Element Type: Plant
Element Occurrence #: 6

Common Name: monarch butterfly
Scientific Name: Danaus plexippus
Global Rank: G5
State Rank: S3
CA Rare Plant Rank: Not Applicable
Federal Listing Status: None
State Listing Status: None
Element Type: Animal
Element Occurrence #: 166

Common Name: Southern California Steelhead Stream
Scientific Name: Southern California Steelhead Stream
Global Rank: G?
State Rank: SNR
CA Rare Plant Rank: Not Applicable
Federal Listing Status: None
State Listing Status: None
Element Type: Aquatic Community
Element Occurrence #: 2

Common Name: southern steelhead - southern California DPS
Scientific Name: Oncorhynchus mykiss irideus
Global Rank: G5T2Q
State Rank: S2
CA Rare Plant Rank: Not Applicable
Federal Listing Status: Endangered
State Listing Status: None
Element Type: Animal
Element Occurrence #: 3

Common Name:	Coulter's goldfields
Scientific Name:	Lasthenia glabrata ssp. coulteri
Global Rank:	G4T3
State Rank:	S2.1
CA Rare Plant Rank:	Plants rare, threatened, or endangered in CA and elsewhere; seriously threatened in CA
Federal Listing Status:	None
State Listing Status:	None
Element Type:	Plant
Element Occurrence #:	52

Common Name:	Mexican long-tongued bat
Scientific Name:	Choeronycteris mexicana
Global Rank:	G4
State Rank:	S1
CA Rare Plant Rank:	Not Applicable
Federal Listing Status:	None
State Listing Status:	None
Element Type:	Animal
Element Occurrence #:	13

Common Name:	monarch butterfly
Scientific Name:	Danaus plexippus
Global Rank:	G5
State Rank:	S3
CA Rare Plant Rank:	Not Applicable
Federal Listing Status:	None
State Listing Status:	None
Element Type:	Animal
Element Occurrence #:	294

57
SW
1/2-1 mi
3465

CAESP00157877
CA Endangered Species

Common Name:	Ventura Marsh milk-vetch
Scientific Name:	Astragalus pycnostachyus var. lanosissimus
Global Rank:	G2T1
State Rank:	S1
CA Rare Plant Rank:	Plants rare, threatened, or endangered in CA and elsewhere; seriously threatened in CA
Federal Listing Status:	Endangered
State Listing Status:	Endangered
Element Type:	Plant
Element Occurrence #:	6

Common Name:	monarch butterfly
Scientific Name:	Danaus plexippus

Global Rank: G5
State Rank: S3
CA Rare Plant Rank: Not Applicable
Federal Listing Status: None
State Listing Status: None
Element Type: Animal
Element Occurrence #: 166

Common Name: Coulter's goldfields
Scientific Name: Lasthenia glabrata ssp. coulteri
Global Rank: G4T3
State Rank: S2.1
CA Rare Plant Rank: Plants rare, threatened, or endangered in CA and elsewhere; seriously threatened in CA
Federal Listing Status: None
State Listing Status: None
Element Type: Plant
Element Occurrence #: 52

Common Name: Mexican long-tongued bat
Scientific Name: Choeronycteris mexicana
Global Rank: G4
State Rank: S1
CA Rare Plant Rank: Not Applicable
Federal Listing Status: None
State Listing Status: None
Element Type: Animal
Element Occurrence #: 13

Common Name: monarch butterfly
Scientific Name: Danaus plexippus
Global Rank: G5
State Rank: S3
CA Rare Plant Rank: Not Applicable
Federal Listing Status: None
State Listing Status: None
Element Type: Animal
Element Occurrence #: 294

N58
SW
1/2-1 mi
3603

CAESP00158311
CA Endangered Species

Common Name: Ventura Marsh milk-vetch
Scientific Name: Astragalus pycnostachyus var. lanosissimus
Global Rank: G2T1
State Rank: S1
CA Rare Plant Rank: Plants rare, threatened, or endangered in CA and elsewhere; seriously

	threatened in CA
Federal Listing Status:	Endangered
State Listing Status:	Endangered
Element Type:	Plant
Element Occurrence #:	6

Common Name:	monarch butterfly
Scientific Name:	Danaus plexippus
Global Rank:	G5
State Rank:	S3
CA Rare Plant Rank:	Not Applicable
Federal Listing Status:	None
State Listing Status:	None
Element Type:	Animal
Element Occurrence #:	166

Common Name:	Southern California Steelhead Stream
Scientific Name:	Southern California Steelhead Stream
Global Rank:	G?
State Rank:	SNR
CA Rare Plant Rank:	Not Applicable
Federal Listing Status:	None
State Listing Status:	None
Element Type:	Aquatic Community
Element Occurrence #:	2

Common Name:	southern steelhead - southern California DPS
Scientific Name:	Oncorhynchus mykiss irideus
Global Rank:	G5T2Q
State Rank:	S2
CA Rare Plant Rank:	Not Applicable
Federal Listing Status:	Endangered
State Listing Status:	None
Element Type:	Animal
Element Occurrence #:	3

Common Name:	Coulter’s goldfields
Scientific Name:	Lasthenia glabrata ssp. coulteri
Global Rank:	G4T3
State Rank:	S2.1
CA Rare Plant Rank:	Plants rare, threatened, or endangered in CA and elsewhere; seriously threatened in CA
Federal Listing Status:	None
State Listing Status:	None
Element Type:	Plant
Element Occurrence #:	52

Common Name:	Mexican long-tongued bat
Scientific Name:	Choeronycteris mexicana
Global Rank:	G4

State Rank: S1
CA Rare Plant Rank: Not Applicable
Federal Listing Status: None
State Listing Status: None
Element Type: Animal
Element Occurrence #: 13

Common Name: monarch butterfly
Scientific Name: Danaus plexippus
Global Rank: G5
State Rank: S3
CA Rare Plant Rank: Not Applicable
Federal Listing Status: None
State Listing Status: None
Element Type: Animal
Element Occurrence #: 294

O59
ENE
1/2-1 mi
3613

CAGO10000043914
CA Government Lands

Agency: Ventura, City of
Group: Local Government
Level: City

Q60
SW
1/2-1 mi
3629

CAESP00158324
CA Endangered Species

Common Name: Ventura Marsh milk-vetch
Scientific Name: Astragalus pycnostachyus var. lanosissimus
Global Rank: G2T1
State Rank: S1
CA Rare Plant Rank: Plants rare, threatened, or endangered in CA and elsewhere; seriously threatened in CA
Federal Listing Status: Endangered
State Listing Status: Endangered
Element Type: Plant
Element Occurrence #: 6

Common Name: monarch butterfly
Scientific Name: Danaus plexippus
Global Rank: G5
State Rank: S3
CA Rare Plant Rank: Not Applicable

Federal Listing Status: None
State Listing Status: None
Element Type: Animal
Element Occurrence #: 166

Common Name: Coulter's goldfields
Scientific Name: Lasthenia glabrata ssp. coulteri
Global Rank: G4T3
State Rank: S2.1
CA Rare Plant Rank: Plants rare, threatened, or endangered in CA and elsewhere; seriously threatened in CA
Federal Listing Status: None
State Listing Status: None
Element Type: Plant
Element Occurrence #: 52

Common Name: Mexican long-tongued bat
Scientific Name: Choeronycteris mexicana
Global Rank: G4
State Rank: S1
CA Rare Plant Rank: Not Applicable
Federal Listing Status: None
State Listing Status: None
Element Type: Animal
Element Occurrence #: 13

Common Name: monarch butterfly
Scientific Name: Danaus plexippus
Global Rank: G5
State Rank: S3
CA Rare Plant Rank: Not Applicable
Federal Listing Status: None
State Listing Status: None
Element Type: Animal
Element Occurrence #: 294

Common Name: tidewater goby
Scientific Name: Eucyclogobius newberryi
Global Rank: G3
State Rank: S2S3
CA Rare Plant Rank: Not Applicable
Federal Listing Status: Endangered
State Listing Status: None
Element Type: Animal
Element Occurrence #: 75

R61
ENE
1/2-1 mi
3742

CAGO10000043905
CA Government Lands

Agency:	Ventura, City of
Group:	Local Government
Level:	City

R62
ENE
1/2-1 mi
3770

CANAPA100072035
CA Protected Areas

Holding ID:	5400
Unit Name:	Ventura holding 63
Public Access Level:	Open Access
Alternate Site Name:	Not Reported
Owning Agency:	Ventura, City of
Agency Jurisdiction:	City
Agency Type:	City Agency
Public Access:	http://www.cityofventura.net/prcp
Managing Agency:	Ventura, City of
Holding Name:	Ventura holding 63
Special Use:	Not Reported
Year Acquired:	0
GAP Designation:	Local Other or Unknown
Protection Rank:	No known mandate for protection.
URL:	Not Reported

T63
SSW
1/2-1 mi
3828

CANAPA100072362
CA Protected Areas

Holding ID:	5389
Unit Name:	Westpark Community Center
Public Access Level:	Open Access
Alternate Site Name:	Not Reported
Owning Agency:	Ventura, City of
Agency Jurisdiction:	City
Agency Type:	City Agency
Public Access:	http://www.cityofventura.net/prcp
Managing Agency:	Ventura, City of
Holding Name:	Westpark Community Center
Special Use:	Community Center
Year Acquired:	0
GAP Designation:	Local Recreation Area
Protection Rank:	No known mandate for protection.
URL:	Not Reported

S64
SW
1/2-1 mi
3855

CAESP00158259
CA Endangered Species

Common Name:	Ventura Marsh milk-vetch
Scientific Name:	Astragalus pycnostachyus var. lanosissimus
Global Rank:	G2T1
State Rank:	S1
CA Rare Plant Rank:	Plants rare, threatened, or endangered in CA and elsewhere; seriously threatened in CA
Federal Listing Status:	Endangered
State Listing Status:	Endangered
Element Type:	Plant
Element Occurrence #:	6

Common Name:	Coulter's goldfields
Scientific Name:	Lasthenia glabrata ssp. coulteri
Global Rank:	G4T3
State Rank:	S2.1
CA Rare Plant Rank:	Plants rare, threatened, or endangered in CA and elsewhere; seriously threatened in CA
Federal Listing Status:	None
State Listing Status:	None
Element Type:	Plant
Element Occurrence #:	52

Common Name:	Mexican long-tongued bat
Scientific Name:	Choeronycteris mexicana
Global Rank:	G4
State Rank:	S1
CA Rare Plant Rank:	Not Applicable
Federal Listing Status:	None
State Listing Status:	None
Element Type:	Animal
Element Occurrence #:	13

Common Name:	monarch butterfly
Scientific Name:	Danaus plexippus
Global Rank:	G5
State Rank:	S3
CA Rare Plant Rank:	Not Applicable
Federal Listing Status:	None
State Listing Status:	None
Element Type:	Animal
Element Occurrence #:	294

Common Name:	tidewater goby
Scientific Name:	Eucyclogobius newberryi
Global Rank:	G3
State Rank:	S2S3
CA Rare Plant Rank:	Not Applicable
Federal Listing Status:	Endangered
State Listing Status:	None
Element Type:	Animal
Element Occurrence #:	75

Common Name: monarch butterfly
Scientific Name: Danaus plexippus
Global Rank: G5
State Rank: S3
CA Rare Plant Rank: Not Applicable
Federal Listing Status: None
State Listing Status: None
Element Type: Animal
Element Occurrence #: 166

Q65
SW
1/2-1 mi
3889

CAESP00158460
CA Endangered Species

Common Name: Ventura Marsh milk-vetch
Scientific Name: Astragalus pycnostachyus var. lanosissimus
Global Rank: G2T1
State Rank: S1
CA Rare Plant Rank: Plants rare, threatened, or endangered in CA and elsewhere; seriously threatened in CA
Federal Listing Status: Endangered
State Listing Status: Endangered
Element Type: Plant
Element Occurrence #: 6

Common Name: monarch butterfly
Scientific Name: Danaus plexippus
Global Rank: G5
State Rank: S3
CA Rare Plant Rank: Not Applicable
Federal Listing Status: None
State Listing Status: None
Element Type: Animal
Element Occurrence #: 166

Common Name: Southern California Steelhead Stream
Scientific Name: Southern California Steelhead Stream
Global Rank: G?
State Rank: SNR
CA Rare Plant Rank: Not Applicable
Federal Listing Status: None
State Listing Status: None
Element Type: Aquatic Community
Element Occurrence #: 2

Common Name: southern steelhead - southern California DPS
Scientific Name: Oncorhynchus mykiss irideus
Global Rank: G5T2Q

State Rank: S2
CA Rare Plant Rank: Not Applicable
Federal Listing Status: Endangered
State Listing Status: None
Element Type: Animal
Element Occurrence #: 3

Common Name: Coulter's goldfields
Scientific Name: Lasthenia glabrata ssp. coulteri
Global Rank: G4T3
State Rank: S2.1
CA Rare Plant Rank: Plants rare, threatened, or endangered in CA and elsewhere; seriously threatened in CA
Federal Listing Status: None
State Listing Status: None
Element Type: Plant
Element Occurrence #: 52

Common Name: Mexican long-tongued bat
Scientific Name: Choeronycteris mexicana
Global Rank: G4
State Rank: S1
CA Rare Plant Rank: Not Applicable
Federal Listing Status: None
State Listing Status: None
Element Type: Animal
Element Occurrence #: 13

Common Name: monarch butterfly
Scientific Name: Danaus plexippus
Global Rank: G5
State Rank: S3
CA Rare Plant Rank: Not Applicable
Federal Listing Status: None
State Listing Status: None
Element Type: Animal
Element Occurrence #: 294

S66
SW
1/2-1 mi
3921

CAESP00158292
CA Endangered Species

Common Name: Ventura Marsh milk-vetch
Scientific Name: Astragalus pycnostachyus var. lanosissimus
Global Rank: G2T1
State Rank: S1
CA Rare Plant Rank: Plants rare, threatened, or endangered in CA and elsewhere; seriously threatened in CA

Federal Listing Status: Endangered
State Listing Status: Endangered
Element Type: Plant
Element Occurrence #: 6

Common Name: monarch butterfly
Scientific Name: Danaus plexippus
Global Rank: G5
State Rank: S3
CA Rare Plant Rank: Not Applicable
Federal Listing Status: None
State Listing Status: None
Element Type: Animal
Element Occurrence #: 166

Common Name: southern steelhead - southern California DPS
Scientific Name: Oncorhynchus mykiss irideus
Global Rank: G5T2Q
State Rank: S2
CA Rare Plant Rank: Not Applicable
Federal Listing Status: Endangered
State Listing Status: None
Element Type: Animal
Element Occurrence #: 3

Common Name: Coulter’s goldfields
Scientific Name: Lasthenia glabrata ssp. coulteri
Global Rank: G4T3
State Rank: S2.1
CA Rare Plant Rank: Plants rare, threatened, or endangered in CA and elsewhere; seriously threatened in CA
Federal Listing Status: None
State Listing Status: None
Element Type: Plant
Element Occurrence #: 52

Common Name: Mexican long-tongued bat
Scientific Name: Choeronycteris mexicana
Global Rank: G4
State Rank: S1
CA Rare Plant Rank: Not Applicable
Federal Listing Status: None
State Listing Status: None
Element Type: Animal
Element Occurrence #: 13

Common Name: monarch butterfly
Scientific Name: Danaus plexippus
Global Rank: G5
State Rank: S3

CA Rare Plant Rank:	Not Applicable
Federal Listing Status:	None
State Listing Status:	None
Element Type:	Animal
Element Occurrence #:	294

Common Name:	Southern California Steelhead Stream
Scientific Name:	Southern California Steelhead Stream
Global Rank:	G?
State Rank:	SNR
CA Rare Plant Rank:	Not Applicable
Federal Listing Status:	None
State Listing Status:	None
Element Type:	Aquatic Community
Element Occurrence #:	2

V67
SE
1/2-1 mi
3991

CANAPA100072306
CA Protected Areas

Holding ID:	5388
Unit Name:	Grant Park
Public Access Level:	Open Access
Alternate Site Name:	Not Reported
Owning Agency:	Ventura, City of
Agency Jurisdiction:	City
Agency Type:	City Agency
Public Access:	http://www.cityofventura.net/prcp
Managing Agency:	Ventura, City of
Holding Name:	Grant Park
Special Use:	Not Reported
Year Acquired:	0
GAP Designation:	Local Park
Protection Rank:	No known mandate for protection.
URL:	Not Reported

V68
SE
1/2-1 mi
3991

CAGO10000044050
CA Government Lands

Agency:	Ventura, City of
Group:	Local Government
Level:	City

69
SSW
1/2-1 mi
3997

CAESP00158494
CA Endangered Species

Common Name: Ventura Marsh milk-vetch
Scientific Name: Astragalus pycnostachyus var. lanosissimus
Global Rank: G2T1
State Rank: S1
CA Rare Plant Rank: Plants rare, threatened, or endangered in CA and elsewhere; seriously threatened in CA
Federal Listing Status: Endangered
State Listing Status: Endangered
Element Type: Plant
Element Occurrence #: 6

Common Name: monarch butterfly
Scientific Name: Danaus plexippus
Global Rank: G5
State Rank: S3
CA Rare Plant Rank: Not Applicable
Federal Listing Status: None
State Listing Status: None
Element Type: Animal
Element Occurrence #: 166

Common Name: Coulter's goldfields
Scientific Name: Lasthenia glabrata ssp. coulteri
Global Rank: G4T3
State Rank: S2.1
CA Rare Plant Rank: Plants rare, threatened, or endangered in CA and elsewhere; seriously threatened in CA
Federal Listing Status: None
State Listing Status: None
Element Type: Plant
Element Occurrence #: 52

Common Name: Mexican long-tongued bat
Scientific Name: Choeronycteris mexicana
Global Rank: G4
State Rank: S1
CA Rare Plant Rank: Not Applicable
Federal Listing Status: None
State Listing Status: None
Element Type: Animal
Element Occurrence #: 13

Common Name: monarch butterfly
Scientific Name: Danaus plexippus
Global Rank: G5
State Rank: S3
CA Rare Plant Rank: Not Applicable
Federal Listing Status: None
State Listing Status: None
Element Type: Animal
Element Occurrence #: 294

Common Name:	tidewater goby
Scientific Name:	Eucyclogobius newberryi
Global Rank:	G3
State Rank:	S2S3
CA Rare Plant Rank:	Not Applicable
Federal Listing Status:	Endangered
State Listing Status:	None
Element Type:	Animal
Element Occurrence #:	75

U70
SW
1/2-1 mi
4258

CAESP00158480
CA Endangered Species

Common Name:	Ventura Marsh milk-vetch
Scientific Name:	Astragalus pycnostachyus var. lanosissimus
Global Rank:	G2T1
State Rank:	S1
CA Rare Plant Rank:	Plants rare, threatened, or endangered in CA and elsewhere; seriously threatened in CA
Federal Listing Status:	Endangered
State Listing Status:	Endangered
Element Type:	Plant
Element Occurrence #:	6

Common Name:	monarch butterfly
Scientific Name:	Danaus plexippus
Global Rank:	G5
State Rank:	S3
CA Rare Plant Rank:	Not Applicable
Federal Listing Status:	None
State Listing Status:	None
Element Type:	Animal
Element Occurrence #:	166

Common Name:	Coulter’s goldfields
Scientific Name:	Lasthenia glabrata ssp. coulteri
Global Rank:	G4T3
State Rank:	S2.1
CA Rare Plant Rank:	Plants rare, threatened, or endangered in CA and elsewhere; seriously threatened in CA
Federal Listing Status:	None
State Listing Status:	None
Element Type:	Plant
Element Occurrence #:	52

Common Name:	Mexican long-tongued bat
Scientific Name:	Choeronycteris mexicana

Global Rank:	G4
State Rank:	S1
CA Rare Plant Rank:	Not Applicable
Federal Listing Status:	None
State Listing Status:	None
Element Type:	Animal
Element Occurrence #:	13

Common Name:	monarch butterfly
Scientific Name:	Danaus plexippus
Global Rank:	G5
State Rank:	S3
CA Rare Plant Rank:	Not Applicable
Federal Listing Status:	None
State Listing Status:	None
Element Type:	Animal
Element Occurrence #:	294

Common Name:	tidewater goby
Scientific Name:	Eucyclogobius newberryi
Global Rank:	G3
State Rank:	S2S3
CA Rare Plant Rank:	Not Applicable
Federal Listing Status:	Endangered
State Listing Status:	None
Element Type:	Animal
Element Occurrence #:	75

71
SW
1/2-1 mi
4323

CAESP00158502
CA Endangered Species

Common Name:	Ventura Marsh milk-vetch
Scientific Name:	Astragalus pycnostachyus var. lanosissimus
Global Rank:	G2T1
State Rank:	S1
CA Rare Plant Rank:	Plants rare, threatened, or endangered in CA and elsewhere; seriously threatened in CA
Federal Listing Status:	Endangered
State Listing Status:	Endangered
Element Type:	Plant
Element Occurrence #:	6

Common Name:	monarch butterfly
Scientific Name:	Danaus plexippus
Global Rank:	G5
State Rank:	S3
CA Rare Plant Rank:	Not Applicable

Federal Listing Status: None
State Listing Status: None
Element Type: Animal
Element Occurrence #: 166

Common Name: Southern California Steelhead Stream
Scientific Name: Southern California Steelhead Stream
Global Rank: G?
State Rank: SNR
CA Rare Plant Rank: Not Applicable
Federal Listing Status: None
State Listing Status: None
Element Type: Aquatic Community
Element Occurrence #: 2

Common Name: southern steelhead - southern California DPS
Scientific Name: Oncorhynchus mykiss irideus
Global Rank: G5T2Q
State Rank: S2
CA Rare Plant Rank: Not Applicable
Federal Listing Status: Endangered
State Listing Status: None
Element Type: Animal
Element Occurrence #: 3

Common Name: Coulter’s goldfields
Scientific Name: Lasthenia glabrata ssp. coulteri
Global Rank: G4T3
State Rank: S2.1
CA Rare Plant Rank: Plants rare, threatened, or endangered in CA and elsewhere; seriously threatened in CA
Federal Listing Status: None
State Listing Status: None
Element Type: Plant
Element Occurrence #: 52

Common Name: Mexican long-tongued bat
Scientific Name: Choeronycteris mexicana
Global Rank: G4
State Rank: S1
CA Rare Plant Rank: Not Applicable
Federal Listing Status: None
State Listing Status: None
Element Type: Animal
Element Occurrence #: 13

Common Name: monarch butterfly
Scientific Name: Danaus plexippus
Global Rank: G5
State Rank: S3

CA Rare Plant Rank:	Not Applicable
Federal Listing Status:	None
State Listing Status:	None
Element Type:	Animal
Element Occurrence #:	294

72
SE
1/2-1 mi
4434

CAESP00158024
CA Endangered Species

Common Name:	Ventura Marsh milk-vetch
Scientific Name:	Astragalus pycnostachyus var. lanosissimus
Global Rank:	G2T1
State Rank:	S1
CA Rare Plant Rank:	Plants rare, threatened, or endangered in CA and elsewhere; seriously threatened in CA
Federal Listing Status:	Endangered
State Listing Status:	Endangered
Element Type:	Plant
Element Occurrence #:	6

Common Name:	monarch butterfly
Scientific Name:	Danaus plexippus
Global Rank:	G5
State Rank:	S3
CA Rare Plant Rank:	Not Applicable
Federal Listing Status:	None
State Listing Status:	None
Element Type:	Animal
Element Occurrence #:	166

Common Name:	pallid bat
Scientific Name:	Antrozous pallidus
Global Rank:	G5
State Rank:	S3
CA Rare Plant Rank:	Not Applicable
Federal Listing Status:	None
State Listing Status:	None
Element Type:	Animal
Element Occurrence #:	311

Common Name:	Coulter’s goldfields
Scientific Name:	Lasthenia glabrata ssp. coulteri
Global Rank:	G4T3
State Rank:	S2.1
CA Rare Plant Rank:	Plants rare, threatened, or endangered in CA and elsewhere; seriously threatened in CA
Federal Listing Status:	None

State Listing Status: None
Element Type: Plant
Element Occurrence #: 52

Common Name: Mexican long-tongued bat
Scientific Name: Choeronycteris mexicana
Global Rank: G4
State Rank: S1
CA Rare Plant Rank: Not Applicable
Federal Listing Status: None
State Listing Status: None
Element Type: Animal
Element Occurrence #: 13

W73
SSE
1/2-1 mi
4726

CAGO10000044128
CA Government Lands

Agency: San Buenaventura Heritage
Group: Non-Profit Conservancies and Trusts
Level: Non Profit

W74
SSE
1/2-1 mi
4726

CANAPA100072443
CA Protected Areas

Holding ID: 92772
Unit Name: Serra Cross Park
Public Access Level: Open Access
Alternate Site Name: Not Reported
Owning Agency: San Buenaventura Heritage
Agency Jurisdiction: Non Profit
Agency Type: Non Profit - Other
Public Access: http://dudleyhouse.org/
Managing Agency: Serra Cross Conservancy
Holding Name: Serra Cross Park
Special Use: Not Reported
Year Acquired: 0
GAP Designation: Private Recreation or Education
Protection Rank: No known mandate for protection.
URL: Not Reported

75
NNW
1/2-1 mi
4901

CAESP00154990
CA Endangered Species

Common Name:	Ventura Marsh milk-vetch
Scientific Name:	Astragalus pycnostachyus var. lanosissimus
Global Rank:	G2T1
State Rank:	S1
CA Rare Plant Rank:	Plants rare, threatened, or endangered in CA and elsewhere; seriously threatened in CA
Federal Listing Status:	Endangered
State Listing Status:	Endangered
Element Type:	Plant
Element Occurrence #:	6

Common Name:	monarch butterfly
Scientific Name:	Danaus plexippus
Global Rank:	G5
State Rank:	S3
CA Rare Plant Rank:	Not Applicable
Federal Listing Status:	None
State Listing Status:	None
Element Type:	Animal
Element Occurrence #:	166

Common Name:	two-striped garter snake
Scientific Name:	Thamnophis hammondii
Global Rank:	G3
State Rank:	S2
CA Rare Plant Rank:	Not Applicable
Federal Listing Status:	None
State Listing Status:	None
Element Type:	Animal
Element Occurrence #:	117

76
SSW
1/2-1 mi
5154

CAESP00158760
CA Endangered Species

Common Name:	Ventura Marsh milk-vetch
Scientific Name:	Astragalus pycnostachyus var. lanosissimus
Global Rank:	G2T1
State Rank:	S1
CA Rare Plant Rank:	Plants rare, threatened, or endangered in CA and elsewhere; seriously threatened in CA
Federal Listing Status:	Endangered
State Listing Status:	Endangered
Element Type:	Plant
Element Occurrence #:	6

Common Name:	monarch butterfly
Scientific Name:	Danaus plexippus

Global Rank: G5
State Rank: S3
CA Rare Plant Rank: Not Applicable
Federal Listing Status: None
State Listing Status: None
Element Type: Animal
Element Occurrence #: 166

Common Name: Southern California Steelhead Stream
Scientific Name: Southern California Steelhead Stream
Global Rank: G?
State Rank: SNR
CA Rare Plant Rank: Not Applicable
Federal Listing Status: None
State Listing Status: None
Element Type: Aquatic Community
Element Occurrence #: 2

Common Name: southern steelhead - southern California DPS
Scientific Name: Oncorhynchus mykiss irideus
Global Rank: G5T2Q
State Rank: S2
CA Rare Plant Rank: Not Applicable
Federal Listing Status: Endangered
State Listing Status: None
Element Type: Animal
Element Occurrence #: 3

Common Name: Coulter’s goldfields
Scientific Name: Lasthenia glabrata ssp. coulteri
Global Rank: G4T3
State Rank: S2.1
CA Rare Plant Rank: Plants rare, threatened, or endangered in CA and elsewhere; seriously threatened in CA
Federal Listing Status: None
State Listing Status: None
Element Type: Plant
Element Occurrence #: 52

Common Name: Mexican long-tongued bat
Scientific Name: Choeronycteris mexicana
Global Rank: G4
State Rank: S1
CA Rare Plant Rank: Not Applicable
Federal Listing Status: None
State Listing Status: None
Element Type: Animal
Element Occurrence #: 13

Common Name: monarch butterfly

Scientific Name:	Danaus plexippus
Global Rank:	G5
State Rank:	S3
CA Rare Plant Rank:	Not Applicable
Federal Listing Status:	None
State Listing Status:	None
Element Type:	Animal
Element Occurrence #:	294

77
NNE
1/2-1 mi
5193

CAGO10000043819
CA Government Lands

Agency:	Ventura, City of
Group:	Local Government
Level:	City

78
ESE
1/2-1 mi
5222

CAESP00157892
CA Endangered Species

Common Name:	Ventura Marsh milk-vetch
Scientific Name:	Astragalus pycnostachyus var. lanosissimus
Global Rank:	G2T1
State Rank:	S1
CA Rare Plant Rank:	Plants rare, threatened, or endangered in CA and elsewhere; seriously threatened in CA
Federal Listing Status:	Endangered
State Listing Status:	Endangered
Element Type:	Plant
Element Occurrence #:	6

Common Name:	monarch butterfly
Scientific Name:	Danaus plexippus
Global Rank:	G5
State Rank:	S3
CA Rare Plant Rank:	Not Applicable
Federal Listing Status:	None
State Listing Status:	None
Element Type:	Animal
Element Occurrence #:	166

Common Name:	pallid bat
Scientific Name:	Antrozous pallidus
Global Rank:	G5

NATURAL AREAS MAP FINDINGS

State Rank:	S3
CA Rare Plant Rank:	Not Applicable
Federal Listing Status:	None
State Listing Status:	None
Element Type:	Animal
Element Occurrence #:	311

Endangered Species Codes

Global Imperilment Rank Codes - GRANK: Priority rank (1-5) based on number of occurrences through element's range.

G1 - Critically imperiled globally because of extreme rarity (5 or fewer occurrences or very few remaining individuals or acres) or because of some factor(s) making it especially vulnerable to extinction.

G2 - Imperiled globally because of rarity (6-20 occurrences or few remaining individuals or acres) or because of some factor(s) making it especially vulnerable to extinction.

G3 - Vulnerable. Either very rare and local throughout its range or found locally (even abundantly at some of its locations) in a restricted range. (e.g., a single western state, a physiographic region in the East) or because of other factors making it vulnerable to extinction throughout its range; in terms of occurrences, in the range of 21 - 100.

G4 - Apparently secure globally, though it may be quite rare in parts of its range, especially at the periphery.

G5 - Demonstrably secure globally, though it may be quite rare in parts of its range, especially at the periphery.

GH - Possibly extinct or eliminated. Of historical occurrence throughout its range, i.e., formerly part of the established biota, with the expectation that it may be rediscovered (e.g., Bachman's Warbler). For historic and ecological communities, no likelihood for rediscovery, but possibility of restoration (e.g., American Chestnut Forest).

GNA - Not applicable to the element at a global level. Includes Hybrids, Invasive species, species of Domestic Origin, Cultural communities, and communities that have been managed.

GNR - Rank not assigned.

GU - Unrankable. Possibly in peril range-wide but status uncertain; more information is needed.

GX - Believed to be extinct throughout range (e.g., Passenger Pigeon) with virtually no likelihood that it will be rediscovered. For an ecological community, no restoration potential.

G#G# - Rank with a range. Used to show the range of uncertainty, will not skip more than 1 rank.

T-RANKS - T subranks are given to global ranks when a subspecies, variety, or race is considered at the state level. The subrank is made up of a "T" plus a number or letter (1, 2, 3, 4, 5, H, U, X) with the same ranking rules as a full species.

State Rank Codes - SRANK: Priority rank (1-5) based on number of occurrences through element's range.

S1 - Critically imperiled, Extremely rare. Typically 5 or fewer estimated occurrences in the state, or only a few remaining individuals, may be especially vulnerable to extirpation.

S2 - Imperiled, very rare. Typically between 5 and 20 estimated occurrences or with many individuals in fewer occurrences, often susceptible to becoming extirpated.

S3 - Vulnerable, rare to uncommon. Typically between 21 and 100 estimated occurrences, may have fewer occurrences but with large number of individuals in some populations, may be susceptible to large-scale disturbances.

S4 - Common, apparently secure under present conditions. Typically 100 or more estimated occurrences, but may be fewer with many large populations, may be restricted to only a portion of the state, usually not susceptible to immediate threats.

S5 - Demonstrably widespread, common, and secure in the state and essentially ineradicable under present conditions.

SA - Accidental.

SH - Historically known from the state, but not verified for an extended period, usually 15 years.

SU - Unrankable, not assessed. Possibly in peril in the state, but status uncertain, more information is needed. When possible, the most likely rank is assigned and a question mark is added to show uncertainty.

SX - Apparently extirpated from state.

SNR - Unranked. The state rank not yet assessed.

SRF - Reported falsely in the state.

SE - Exotic for local area.

SZ - Birds that migrate through the state but have no identifiable location.

S#S# - State level of G#G#.

Endangered Species Codes, (Continued...)

General Ranking Notes

Q - A "Q" in the global rank indicates the element’s taxonomic classification as a species is a matter of conjecture among scientists.

A - Accidental - far outside usual range

C - Captive or Cultivated only

HYB - Element represents an interspecific hybrid, not a species

R - Reported but not confirmed

Z - Zero Occurrences

Breeding Status Qualifiers (animals only)

B - Breeding population of the element

N - Nonbreeding population of the element

M - Migrant population

Historic Sites Map

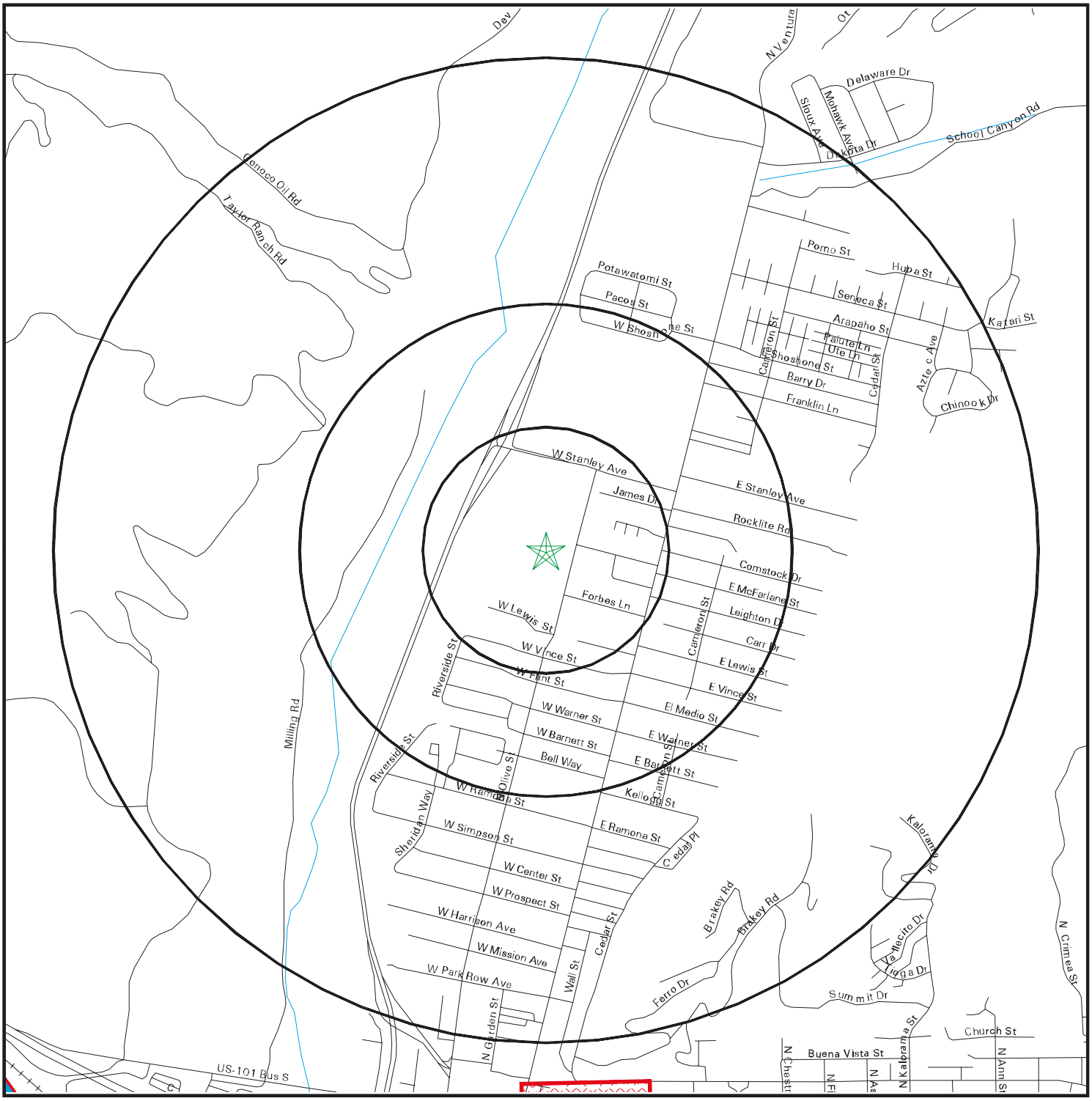

- Target Property
- Streets
- County Boundary
- Waterways
- Water
- Historic Sites
- Federal Historic Areas
- State Historic Areas
- US Indian Reservations
- Scenic Trail

SITE NAME:	Ventura Compressor Station	CLIENT:	Noreas Inc.
ADDRESS:	1555 N. Olive Street Ventura CA 93001	CONTACT:	Esmail Essi Esmaili
LAT/LONG:	34.297774 / 119.29994	INQUIRY #:	7210903.13s
		DATE:	December 23, 2022

Copyright © 2022 EDR, Inc. © 2015 TomTom Rel. 2015.

HISTORIC SITES MAP FINDINGS

Map ID
Direction
Distance
Distance (ft.)

EDR ID
Database

No mapped sites were found in EDR's search of available government records within the search radius around the target property.

UNMAPPABLE HISTORIC SITES

Due to poor or inadequate address information, the following sites were not mapped:

Status
EDR ID
Database

San Miguel Chapel Site
Address Restricted
Ventura, CA

Unmappable
78000826
National Register of Hist. Places

Ref #:	78000826
Multiple Property Name:	Not Reported
County:	Ventura
Restricted:	X
Certification:	LISTED IN THE NATIONAL REGISTER
Certification Date:	19780720
Type:	Site
# of Contrib Bldgs:	0
# of Contrib Sites:	1
# of Contrib Objects:	0
# of Contrib Structs:	0
Documents:	https://npgallery.nps.gov/AssetDetail/NRIS/78000826

Flood Plain Map

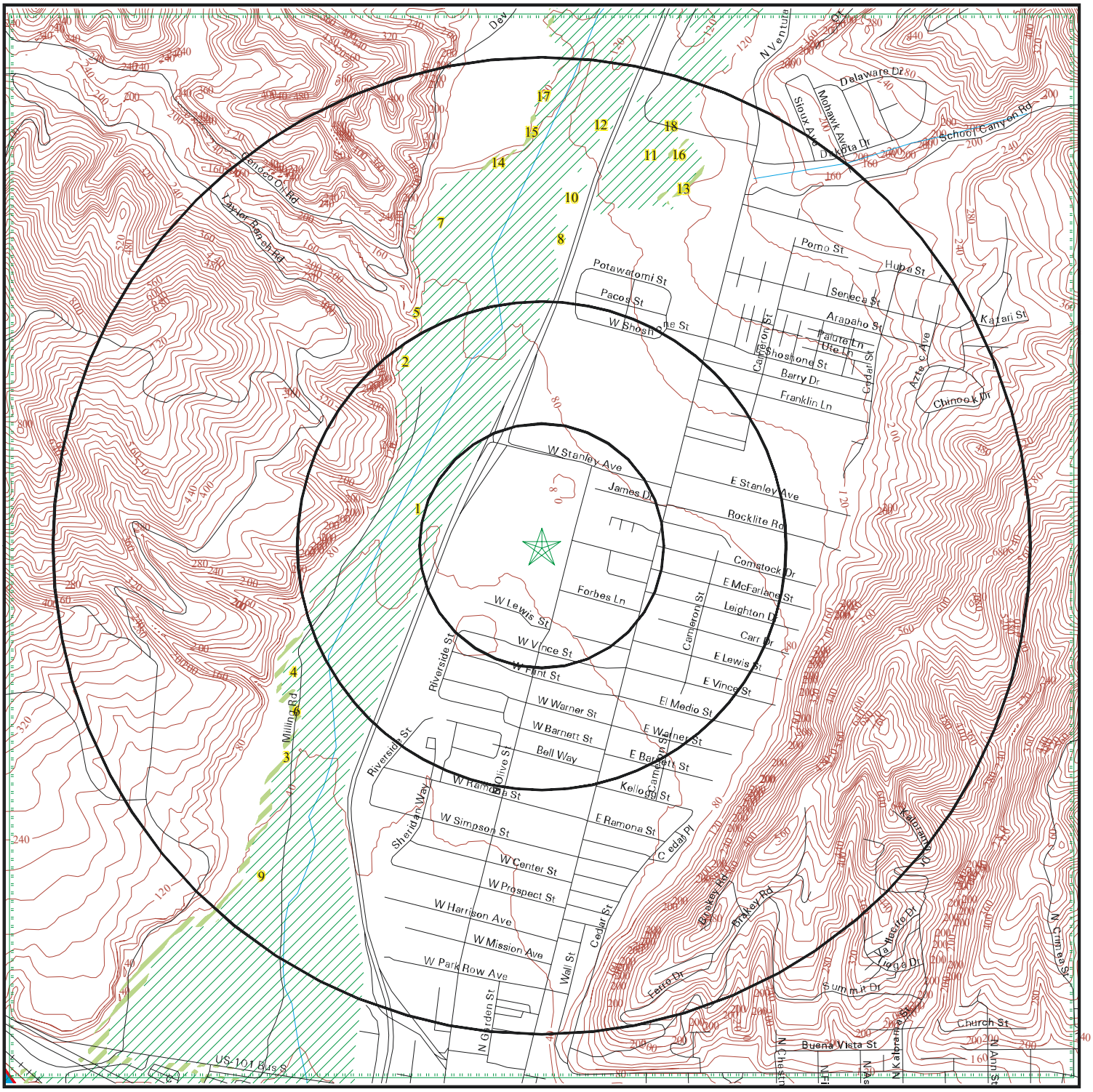

- Major Roads
- Contour Lines
- Waterways
- County Boundary
- Pipe Lines
- Fault Lines
- Water
- Special Flood Hazard Area (1%)
- 0.2% Annual Chance Flood Hazard
- Electronic FEMA data available
- Electronic FEMA data not available

SITE NAME:	Ventura Compressor Station	CLIENT:	Noreas Inc.
ADDRESS:	1555 N. Olive Street Ventura CA 93001	CONTACT:	Esmail Essi Esmaili
LAT/LONG:	34.297774 / 119.29994	INQUIRY #:	7210903.13s
		DATE:	December 23, 2022

Copyright © 2022 EDR, Inc. © 2015 TomTom Rel. 2015.

FLOOD PLAIN MAP FINDINGS

Source: FEMA FIRM Flood Data, FEMA Q3 Flood Data

Flood Panel Number **FEMA Source Type**

Flood Plain panel at target property:
06111C0745E (FEMA FIRM Flood data)

Additional Flood Plain panel(s) in search area:
06111C0740E (FEMA FIRM Flood data)

Map ID Direction Distance Distance (ft.)	Description		Database
1 WNW 1/8-1/4 mi 1069	Special Flood Hazard Area: Flood Hazard Area: Flood Zone: Sub Type:	Yes Special Flood Hazard Area (1%) AE FLOODWAY	FLOODPLAIN
2 NW 1/4-1/2 mi 2312	Special Flood Hazard Area: Flood Hazard Area: Flood Zone: Sub Type:	Yes Special Flood Hazard Area (1%) AE Not Reported	FLOODPLAIN
3 WSW 1/2-1 mi 2735	Special Flood Hazard Area: Flood Hazard Area: Flood Zone: Sub Type:	No 0.2% Annual Chance Flood Hazard X 0.2 PCT ANNUAL CHANCE FLOOD HAZARD	FLOODPLAIN
4 WSW 1/2-1 mi 2735	Special Flood Hazard Area: Flood Hazard Area: Flood Zone: Sub Type:	Yes Special Flood Hazard Area (1%) AE Not Reported	FLOODPLAIN
5 NNW 1/2-1 mi 2836	Special Flood Hazard Area: Flood Hazard Area: Flood Zone: Sub Type:	Yes Special Flood Hazard Area (1%) AE Not Reported	FLOODPLAIN
6 WSW 1/2-1 mi 3117	Special Flood Hazard Area: Flood Hazard Area: Flood Zone: Sub Type:	Yes Special Flood Hazard Area (1%) AE Not Reported	FLOODPLAIN

FLOOD PLAIN MAP FINDINGS

Map ID Direction Distance Distance (ft.)	Description		Database
7 NNW 1/2-1 mi 3136	Special Flood Hazard Area: Flood Hazard Area: Flood Zone: Sub Type:	Yes Special Flood Hazard Area (1%) AE Not Reported	FLOODPLAIN
8 North 1/2-1 mi 3215	Special Flood Hazard Area: Flood Hazard Area: Flood Zone: Sub Type:	Yes Special Flood Hazard Area (1%) AE Not Reported	FLOODPLAIN
9 SW 1/2-1 mi 3523	Special Flood Hazard Area: Flood Hazard Area: Flood Zone: Sub Type:	Yes Special Flood Hazard Area (1%) AE Not Reported	FLOODPLAIN
10 North 1/2-1 mi 3625	Special Flood Hazard Area: Flood Hazard Area: Flood Zone: Sub Type:	Yes Special Flood Hazard Area (1%) A Not Reported	FLOODPLAIN
11 North 1/2-1 mi 3635	Special Flood Hazard Area: Flood Hazard Area: Flood Zone: Sub Type:	Yes Special Flood Hazard Area (1%) AH Not Reported	FLOODPLAIN
12 North 1/2-1 mi 3891	Special Flood Hazard Area: Flood Hazard Area: Flood Zone: Sub Type:	Yes Special Flood Hazard Area (1%) AE Not Reported	FLOODPLAIN
13 NNE 1/2-1 mi 3939	Special Flood Hazard Area: Flood Hazard Area: Flood Zone: Sub Type:	No 0.2% Annual Chance Flood Hazard X 0.2 PCT ANNUAL CHANCE FLOOD HAZARD	FLOODPLAIN
14 North 1/2-1 mi 4107	Special Flood Hazard Area: Flood Hazard Area: Flood Zone: Sub Type:	No 0.2% Annual Chance Flood Hazard X 0.2 PCT ANNUAL CHANCE FLOOD HAZARD	FLOODPLAIN

FLOOD PLAIN MAP FINDINGS

Map ID Direction Distance Distance (ft.)	Description		Database
15 North 1/2-1 mi 4324	Special Flood Hazard Area: Flood Hazard Area: Flood Zone: Sub Type:	No 0.2% Annual Chance Flood Hazard X 0.2 PCT ANNUAL CHANCE FLOOD HAZARD	FLOODPLAIN
16 NNE 1/2-1 mi 4384	Special Flood Hazard Area: Flood Hazard Area: Flood Zone: Sub Type:	No 0.2% Annual Chance Flood Hazard X 0.2 PCT ANNUAL CHANCE FLOOD HAZARD	FLOODPLAIN
17 North 1/2-1 mi 4629	Special Flood Hazard Area: Flood Hazard Area: Flood Zone: Sub Type:	Yes Special Flood Hazard Area (1%) AE Not Reported	FLOODPLAIN
18 NNE 1/2-1 mi 4745	Special Flood Hazard Area: Flood Hazard Area: Flood Zone: Sub Type:	No 0.2% Annual Chance Flood Hazard X 0.2 PCT ANNUAL CHANCE FLOOD HAZARD	FLOODPLAIN

Wetlands Map

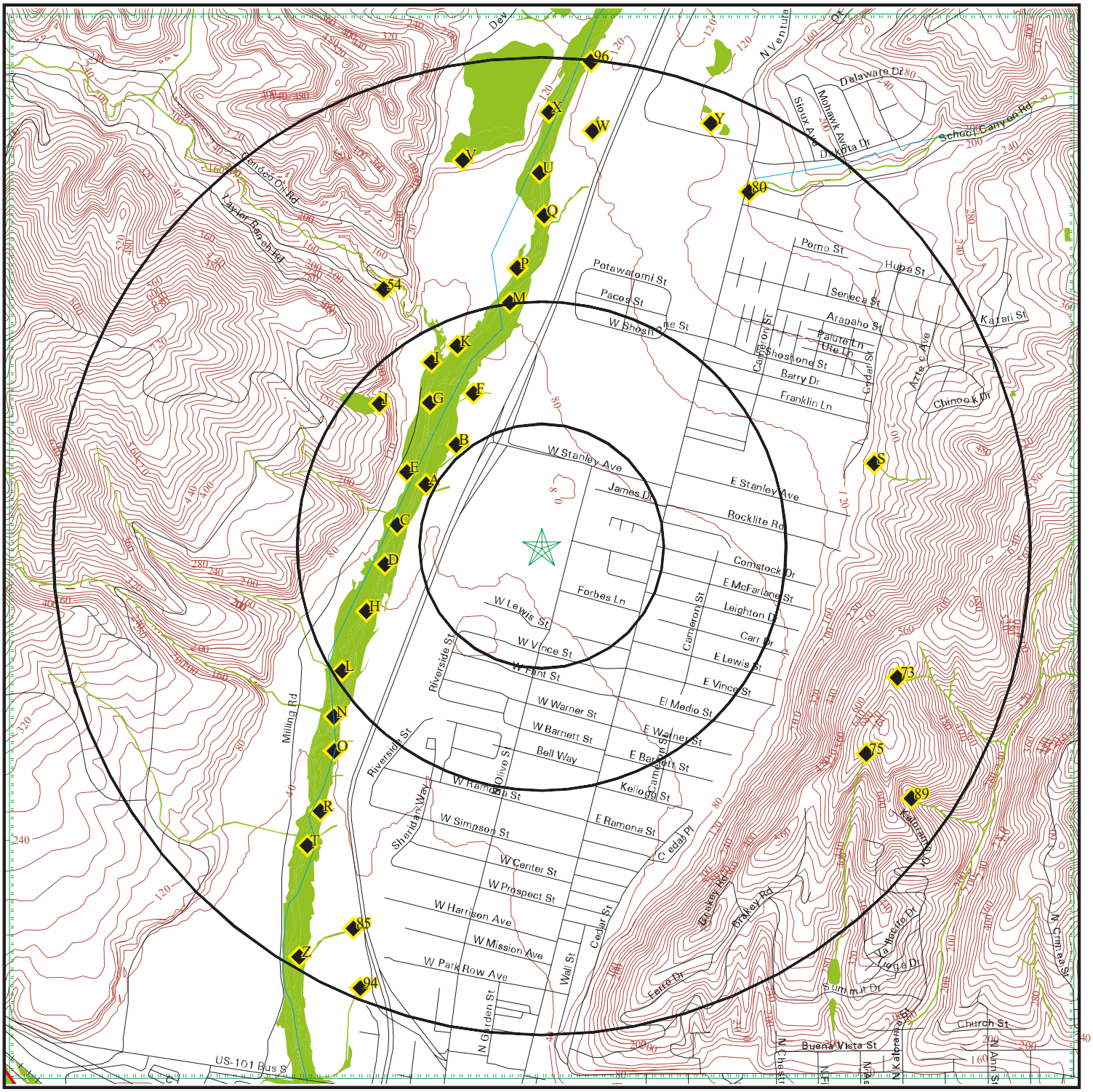

SITE NAME:	Ventura Compressor Station	CLIENT:	Noreas Inc.
ADDRESS:	1555 N. Olive Street Ventura CA 93001	CONTACT:	Esmail Essi Esmaili
LAT/LONG:	34.297774 / 119.29994	INQUIRY #:	7210903.13s
		DATE:	December 23, 2022

Copyright © 2022 EDR, Inc. © 2015 TomTom Rel. 2015.

WETLANDS MAP FINDINGS

Source: Fish and Wildlife Service NWI data

NWI hardcopy map at target property: Ventura
Additional NWI hardcopy map(s) in search area:
Not reported in source data

Map ID Direction Distance Distance (ft.)	Code and Description*	Database
A1 WNW 1/8-1/4 mi 1174	R4USCx [R] Riverine [4] Intermittent [US] Unconsolidated Shore [C] Seasonally Flooded [x] Excavated Lat/Lon: 34.299500 / -119.303223	NWI
B2 NW 1/4-1/2 mi 1336	R4USCx [R] Riverine [4] Intermittent [US] Unconsolidated Shore [C] Seasonally Flooded [x] Excavated Lat/Lon: 34.300766 / -119.302498	NWI
A3 WNW 1/4-1/2 mi 1353	PSSA [P] Palustrine [SS] Scrub Shrub [A] Temporarily Flooded Lat/Lon: 34.299732 / -119.303749	NWI
A4 WNW 1/4-1/2 mi 1436	R2UBH [R] Riverine [2] Lower Perennial [UB] Unconsolidated Bottom [H] Permanently Flooded Lat/Lon: 34.299156 / -119.304398	NWI
A5 WNW 1/4-1/2 mi 1458	R2EMC [R] Riverine [2] Lower Perennial [EM] Emergent [C] Seasonally Flooded Lat/Lon: 34.299294 / -119.304413	NWI
C6 WNW 1/4-1/2 mi 1478	R2EMC [R] Riverine [2] Lower Perennial [EM] Emergent [C] Seasonally Flooded Lat/Lon: 34.298592 / -119.304733	NWI
A7 WNW 1/4-1/2 mi 1484	R2EMC [R] Riverine [2] Lower Perennial [EM] Emergent [C] Seasonally Flooded Lat/Lon: 34.299706 / -119.304268	NWI
C8 WNW 1/4-1/2 mi 1487	PSSA [P] Palustrine [SS] Scrub Shrub [A] Temporarily Flooded Lat/Lon: 34.299095 / -119.304604	NWI

*See Wetland Classification System for additional information.

WETLANDS MAP FINDINGS

Map ID Direction Distance Distance (ft.)	Code and Description*	Database
A9 WNW 1/4-1/2 mi 1498	R2USA [R] Riverine [2] Lower Perennial [US] Unconsolidated Shore [A] Temporarily Flooded Lat/Lon: 34.299465 / -119.304466	NWI
B10 NW 1/4-1/2 mi 1532	R2USA [R] Riverine [2] Lower Perennial [US] Unconsolidated Shore [A] Temporarily Flooded Lat/Lon: 34.300793 / -119.303482	NWI
A11 NW 1/4-1/2 mi 1548	R2EMC [R] Riverine [2] Lower Perennial [EM] Emergent [C] Seasonally Flooded Lat/Lon: 34.300362 / -119.304008	NWI
C12 West 1/4-1/2 mi 1566	R2USA [R] Riverine [2] Lower Perennial [US] Unconsolidated Shore [A] Temporarily Flooded Lat/Lon: 34.297543 / -119.305122	NWI
D13 West 1/4-1/2 mi 1593	R2USC [R] Riverine [2] Lower Perennial [US] Unconsolidated Shore [C] Seasonally Flooded Lat/Lon: 34.297443 / -119.305199	NWI
E14 WNW 1/4-1/2 mi 1596	PFOA [P] Palustrine [FO] Forested [A] Temporarily Flooded Lat/Lon: 34.299778 / -119.304634	NWI
C15 WNW 1/4-1/2 mi 1610	PFOA [P] Palustrine [FO] Forested [A] Temporarily Flooded Lat/Lon: 34.298672 / -119.305161	NWI
E16 WNW 1/4-1/2 mi 1635	PSSA [P] Palustrine [SS] Scrub Shrub [A] Temporarily Flooded Lat/Lon: 34.299927 / -119.304695	NWI
D17 West 1/4-1/2 mi 1691	PSSA [P] Palustrine [SS] Scrub Shrub [A] Temporarily Flooded Lat/Lon: 34.297371 / -119.305511	NWI

*See Wetland Classification System for additional information.

WETLANDS MAP FINDINGS

Map ID Direction Distance Distance (ft.)	Code and Description*	Database
C18 West 1/4-1/2 mi 1696	R2EMC [R] Riverine [2] Lower Perennial [EM] Emergent [C] Seasonally Flooded Lat/Lon: 34.297749 / -119.305557	NWI
C19 WNW 1/4-1/2 mi 1703	R4USA [R] Riverine [4] Intermittent [US] Unconsolidated Shore [A] Temporarily Flooded Lat/Lon: 34.298775 / -119.305458	NWI
F20 NNW 1/4-1/2 mi 1732	R4USCx [R] Riverine [4] Intermittent [US] Unconsolidated Shore [C] Seasonally Flooded [x] Excavated Lat/Lon: 34.302292 / -119.301743	NWI
D21 West 1/4-1/2 mi 1741	PSSA [P] Palustrine [SS] Scrub Shrub [A] Temporarily Flooded Lat/Lon: 34.297325 / -119.305687	NWI
E22 WNW 1/4-1/2 mi 1748	R2USA [R] Riverine [2] Lower Perennial [US] Unconsolidated Shore [A] Temporarily Flooded Lat/Lon: 34.300213 / -119.304932	NWI
D23 WSW 1/4-1/2 mi 1799	R2EMC [R] Riverine [2] Lower Perennial [EM] Emergent [C] Seasonally Flooded Lat/Lon: 34.296795 / -119.305771	NWI
F24 NNW 1/4-1/2 mi 1892	PFOA [P] Palustrine [FO] Forested [A] Temporarily Flooded Lat/Lon: 34.302315 / -119.303001	NWI
G25 NW 1/4-1/2 mi 1899	R2EMC [R] Riverine [2] Lower Perennial [EM] Emergent [C] Seasonally Flooded Lat/Lon: 34.301704 / -119.304077	NWI
G26 NW 1/4-1/2 mi 1928	R2USA [R] Riverine [2] Lower Perennial [US] Unconsolidated Shore [A] Temporarily Flooded Lat/Lon: 34.301941 / -119.303886	NWI

*See Wetland Classification System for additional information.

WETLANDS MAP FINDINGS

Map ID Direction Distance Distance (ft.)	Code and Description*	Database
H27 WSW 1/4-1/2 mi 1957	R2USA [R] Riverine [2] Lower Perennial [US] Unconsolidated Shore [A] Temporarily Flooded Lat/Lon: 34.296227 / -119.306145	NWI
G28 NW 1/4-1/2 mi 1997	R2USA [R] Riverine [2] Lower Perennial [US] Unconsolidated Shore [A] Temporarily Flooded Lat/Lon: 34.301922 / -119.304268	NWI
G29 NNW 1/4-1/2 mi 2039	PSSA [P] Palustrine [SS] Scrub Shrub [A] Temporarily Flooded Lat/Lon: 34.302536 / -119.303505	NWI
H30 WSW 1/4-1/2 mi 2085	R2EMC [R] Riverine [2] Lower Perennial [EM] Emergent [C] Seasonally Flooded Lat/Lon: 34.295464 / -119.306252	NWI
I31 NW 1/4-1/2 mi 2227	PSSA [P] Palustrine [SS] Scrub Shrub [A] Temporarily Flooded Lat/Lon: 34.302856 / -119.304047	NWI
I32 NNW 1/4-1/2 mi 2299	R4USC [R] Riverine [4] Intermittent [US] Unconsolidated Shore [C] Seasonally Flooded Lat/Lon: 34.303120 / -119.304001	NWI
J33 NW 1/4-1/2 mi 2301	PUBHh [P] Palustrine [UB] Unconsolidated Bottom [H] Permanently Flooded [h] Diked/Impounded Lat/Lon: 34.301918 / -119.305702	NWI
K34 NNW 1/4-1/2 mi 2335	R2EMC [R] Riverine [2] Lower Perennial [EM] Emergent [C] Seasonally Flooded Lat/Lon: 34.303673 / -119.302986	NWI
K35 NNW 1/4-1/2 mi 2353	R2USC [R] Riverine [2] Lower Perennial [US] Unconsolidated Shore [C] Seasonally Flooded Lat/Lon: 34.303753 / -119.302917	NWI

*See Wetland Classification System for additional information.

WETLANDS MAP FINDINGS

Map ID Direction Distance Distance (ft.)	Code and Description*	Database
J36 NW 1/4-1/2 mi 2353	PSSA [P] Palustrine [SS] Scrub Shrub [A] Temporarily Flooded Lat/Lon: 34.302071 / -119.305763	NWI
L37 WSW 1/4-1/2 mi 2355	PSSA [P] Palustrine [SS] Scrub Shrub [A] Temporarily Flooded Lat/Lon: 34.294563 / -119.306709	NWI
I38 NNW 1/4-1/2 mi 2428	PSSA [P] Palustrine [SS] Scrub Shrub [A] Temporarily Flooded Lat/Lon: 34.303722 / -119.303589	NWI
L39 SW 1/4-1/2 mi 2513	R2EMC [R] Riverine [2] Lower Perennial [EM] Emergent [C] Seasonally Flooded Lat/Lon: 34.293663 / -119.306625	NWI
M40 North 1/4-1/2 mi 2520	PSSA [P] Palustrine [SS] Scrub Shrub [A] Temporarily Flooded Lat/Lon: 34.304665 / -119.300789	NWI
M41 North 1/4-1/2 mi 2563	PSSA [P] Palustrine [SS] Scrub Shrub [A] Temporarily Flooded Lat/Lon: 34.304695 / -119.301514	NWI
L42 WSW 1/2-1 mi 2650	R4USA [R] Riverine [4] Intermittent [US] Unconsolidated Shore [A] Temporarily Flooded Lat/Lon: 34.294220 / -119.307594	NWI
L43 WSW 1/2-1 mi 2655	PSSA [P] Palustrine [SS] Scrub Shrub [A] Temporarily Flooded Lat/Lon: 34.293839 / -119.307343	NWI
N44 SW 1/2-1 mi 2710	R2EMC [R] Riverine [2] Lower Perennial [EM] Emergent [C] Seasonally Flooded Lat/Lon: 34.293175 / -119.306992	NWI

*See Wetland Classification System for additional information.

WETLANDS MAP FINDINGS

Map ID Direction Distance Distance (ft.)	Code and Description*	Database
M45 North 1/2-1 mi 2878	R2USC [R] Riverine [2] Lower Perennial [US] Unconsolidated Shore [C] Seasonally Flooded Lat/Lon: 34.305641 / -119.300919	NWI
O46 SW 1/2-1 mi 2925	R4USCx [R] Riverine [4] Intermittent [US] Unconsolidated Shore [C] Seasonally Flooded [x] Excavated Lat/Lon: 34.292007 / -119.306679	NWI
N47 SW 1/2-1 mi 2955	R2USA [R] Riverine [2] Lower Perennial [US] Unconsolidated Shore [A] Temporarily Flooded Lat/Lon: 34.292320 / -119.307190	NWI
N48 SW 1/2-1 mi 2978	R4USC [R] Riverine [4] Intermittent [US] Unconsolidated Shore [C] Seasonally Flooded Lat/Lon: 34.292931 / -119.307884	NWI
P49 North 1/2-1 mi 2978	R2USA [R] Riverine [2] Lower Perennial [US] Unconsolidated Shore [A] Temporarily Flooded Lat/Lon: 34.305912 / -119.300941	NWI
N50 SW 1/2-1 mi 2982	R2USA [R] Riverine [2] Lower Perennial [US] Unconsolidated Shore [A] Temporarily Flooded Lat/Lon: 34.292416 / -119.307404	NWI
P51 North 1/2-1 mi 3053	R2EMC [R] Riverine [2] Lower Perennial [EM] Emergent [C] Seasonally Flooded Lat/Lon: 34.306141 / -119.300674	NWI
O52 SW 1/2-1 mi 3170	R2UBH [R] Riverine [2] Lower Perennial [UB] Unconsolidated Bottom [H] Permanently Flooded Lat/Lon: 34.291946 / -119.307739	NWI
O53 SW 1/2-1 mi 3249	R2EMC [R] Riverine [2] Lower Perennial [EM] Emergent [C] Seasonally Flooded Lat/Lon: 34.291832 / -119.307976	NWI

*See Wetland Classification System for additional information.

WETLANDS MAP FINDINGS

Map ID Direction Distance Distance (ft.)	Code and Description*	Database
54 NNW 1/2-1 mi 3254	PUBHx [P] Palustrine [UB] Unconsolidated Bottom [H] Permanently Flooded [x] Excavated Lat/Lon: 34.305393 / -119.305580	NWI
O55 SW 1/2-1 mi 3270	R4USCx [R] Riverine [4] Intermittent [US] Unconsolidated Shore [C] Seasonally Flooded [x] Excavated Lat/Lon: 34.290989 / -119.307037	NWI
Q56 North 1/2-1 mi 3383	R4USC [R] Riverine [4] Intermittent [US] Unconsolidated Shore [C] Seasonally Flooded Lat/Lon: 34.307068 / -119.299728	NWI
Q57 North 1/2-1 mi 3548	R2EMC [R] Riverine [2] Lower Perennial [EM] Emergent [C] Seasonally Flooded Lat/Lon: 34.307518 / -119.299736	NWI
R58 SW 1/2-1 mi 3583	PSSA [P] Palustrine [SS] Scrub Shrub [A] Temporarily Flooded Lat/Lon: 34.290424 / -119.307838	NWI
R59 SW 1/2-1 mi 3603	R4USCx [R] Riverine [4] Intermittent [US] Unconsolidated Shore [C] Seasonally Flooded [x] Excavated Lat/Lon: 34.290009 / -119.307343	NWI
Q60 North 1/2-1 mi 3661	PSSA [P] Palustrine [SS] Scrub Shrub [A] Temporarily Flooded Lat/Lon: 34.307827 / -119.300201	NWI
S61 ENE 1/2-1 mi 3676	PUSCx [P] Palustrine [US] Unconsolidated Shore [C] Seasonally Flooded [x] Excavated Lat/Lon: 34.300304 / -119.288162	NWI
Q62 North 1/2-1 mi 3687	PSSA [P] Palustrine [SS] Scrub Shrub [A] Temporarily Flooded Lat/Lon: 34.307903 / -119.299706	NWI

*See Wetland Classification System for additional information.

WETLANDS MAP FINDINGS

Map ID Direction Distance Distance (ft.)	Code and Description*	Database
S63 ENE 1/2-1 mi 3735	R4USA [R] Riverine [4] Intermittent [US] Unconsolidated Shore [A] Temporarily Flooded Lat/Lon: 34.300156 / -119.287926	NWI
R64 SW 1/2-1 mi 3731	R4USCx [R] Riverine [4] Intermittent [US] Unconsolidated Shore [C] Seasonally Flooded [x] Excavated Lat/Lon: 34.289516 / -119.307266	NWI
R65 SW 1/2-1 mi 3749	R2UBH [R] Riverine [2] Lower Perennial [UB] Unconsolidated Bottom [H] Permanently Flooded Lat/Lon: 34.289948 / -119.308006	NWI
R66 SW 1/2-1 mi 3765	PFOA [P] Palustrine [FO] Forested [A] Temporarily Flooded Lat/Lon: 34.290073 / -119.308250	NWI
R67 SW 1/2-1 mi 3812	R2EMC [R] Riverine [2] Lower Perennial [EM] Emergent [C] Seasonally Flooded Lat/Lon: 34.289711 / -119.307999	NWI
R68 SW 1/2-1 mi 3863	PSSA [P] Palustrine [SS] Scrub Shrub [A] Temporarily Flooded Lat/Lon: 34.289726 / -119.308289	NWI
T69 SW 1/2-1 mi 3944	PSSA [P] Palustrine [SS] Scrub Shrub [A] Temporarily Flooded Lat/Lon: 34.289165 / -119.307869	NWI
U70 North 1/2-1 mi 4017	R2EMC [R] Riverine [2] Lower Perennial [EM] Emergent [C] Seasonally Flooded Lat/Lon: 34.308811 / -119.300056	NWI
U71 North 1/2-1 mi 4049	R4USC [R] Riverine [4] Intermittent [US] Unconsolidated Shore [C] Seasonally Flooded Lat/Lon: 34.308899 / -119.299950	NWI

*See Wetland Classification System for additional information.

WETLANDS MAP FINDINGS

Map ID Direction Distance Distance (ft.)	Code and Description*	Database
T72 SW 1/2-1 mi 4089	R4USA [R] Riverine [4] Intermittent [US] Unconsolidated Shore [A] Temporarily Flooded Lat/Lon: 34.289207 / -119.308701	NWI
73 ESE 1/2-1 mi 4098	PSSA [P] Palustrine [SS] Scrub Shrub [A] Temporarily Flooded Lat/Lon: 34.293873 / -119.287216	NWI
T74 SW 1/2-1 mi 4113	R2EMC [R] Riverine [2] Lower Perennial [EM] Emergent [C] Seasonally Flooded Lat/Lon: 34.288841 / -119.308289	NWI
75 ESE 1/2-1 mi 4163	PSSA [P] Palustrine [SS] Scrub Shrub [A] Temporarily Flooded Lat/Lon: 34.291618 / -119.288330	NWI
V76 NNW 1/2-1 mi 4241	PSSAh [P] Palustrine [SS] Scrub Shrub [A] Temporarily Flooded [h] Diked/Impounded Lat/Lon: 34.309170 / -119.302879	NWI
V77 North 1/2-1 mi 4252	PEMCh [P] Palustrine [EM] Emergent [C] Seasonally Flooded [h] Diked/Impounded Lat/Lon: 34.309235 / -119.302681	NWI
V78 NNW 1/2-1 mi 4273	PEMAh [P] Palustrine [EM] Emergent [A] Temporarily Flooded [h] Diked/Impounded Lat/Lon: 34.309284 / -119.302719	NWI
T79 SW 1/2-1 mi 4286	R2USC [R] Riverine [2] Lower Perennial [US] Unconsolidated Shore [C] Seasonally Flooded Lat/Lon: 34.288334 / -119.308418	NWI
80 NNE 1/2-1 mi 4433	PFOA [P] Palustrine [FO] Forested [A] Temporarily Flooded Lat/Lon: 34.308281 / -119.292519	NWI

*See Wetland Classification System for additional information.

WETLANDS MAP FINDINGS

Map ID Direction Distance Distance (ft.)	Code and Description*	Database
W81 North 1/2-1 mi 4500	PUBHx [P] Palustrine [UB] Unconsolidated Bottom [H] Permanently Flooded [x] Excavated Lat/Lon: 34.310055 / -119.298233	NWI
X82 North 1/2-1 mi 4534	R2EMC [R] Riverine [2] Lower Perennial [EM] Emergent [C] Seasonally Flooded Lat/Lon: 34.310230 / -119.299896	NWI
W83 North 1/2-1 mi 4535	PSSA [P] Palustrine [SS] Scrub Shrub [A] Temporarily Flooded Lat/Lon: 34.310127 / -119.297989	NWI
X84 North 1/2-1 mi 4592	R4USC [R] Riverine [4] Intermittent [US] Unconsolidated Shore [C] Seasonally Flooded Lat/Lon: 34.310390 / -119.299812	NWI
85 SSW 1/2-1 mi 4601	R4USCx [R] Riverine [4] Intermittent [US] Unconsolidated Shore [C] Seasonally Flooded [x] Excavated Lat/Lon: 34.286434 / -119.306671	NWI
X86 North 1/2-1 mi 4743	R2EMC [R] Riverine [2] Lower Perennial [EM] Emergent [C] Seasonally Flooded Lat/Lon: 34.310806 / -119.299690	NWI
X87 North 1/2-1 mi 4762	PSSA [P] Palustrine [SS] Scrub Shrub [A] Temporarily Flooded Lat/Lon: 34.310856 / -119.299713	NWI
X88 North 1/2-1 mi 4799	PEMC [P] Palustrine [EM] Emergent [C] Seasonally Flooded Lat/Lon: 34.310947 / -119.299294	NWI
89 SE 1/2-1 mi 4837	PSSA [P] Palustrine [SS] Scrub Shrub [A] Temporarily Flooded Lat/Lon: 34.290291 / -119.286713	NWI

*See Wetland Classification System for additional information.

WETLANDS MAP FINDINGS

Map ID Direction Distance Distance (ft.)	Code and Description*	Database
Y90 NNE 1/2-1 mi 4845	PEMA [P] Palustrine [EM] Emergent [A] Temporarily Flooded Lat/Lon: 34.309971 / -119.293526	NWI
Y91 NNE 1/2-1 mi 4998	PUBFx [P] Palustrine [UB] Unconsolidated Bottom [F] Semipermanently Flooded [x] Excavated Lat/Lon: 34.310661 / -119.294235	NWI
Z92 SSW 1/2-1 mi 5068	PSSA [P] Palustrine [SS] Scrub Shrub [A] Temporarily Flooded Lat/Lon: 34.285988 / -119.308868	NWI
Z93 SSW 1/2-1 mi 5157	PSSA [P] Palustrine [SS] Scrub Shrub [A] Temporarily Flooded Lat/Lon: 34.285458 / -119.308372	NWI
94 SSW 1/2-1 mi 5158	R4USCx [R] Riverine [4] Intermittent [US] Unconsolidated Shore [C] Seasonally Flooded [x] Excavated Lat/Lon: 34.284660 / -119.306427	NWI
Z95 SSW 1/2-1 mi 5235	R2USC [R] Riverine [2] Lower Perennial [US] Unconsolidated Shore [C] Seasonally Flooded Lat/Lon: 34.285309 / -119.308586	NWI
96 North 1/2-1 mi 5259	R4USC [R] Riverine [4] Intermittent [US] Unconsolidated Shore [C] Seasonally Flooded Lat/Lon: 34.312149 / -119.298172	NWI

*See Wetland Classification System for additional information.

WETLANDS CLASSIFICATION SYSTEM

National Wetland Inventory Maps are produced by the U.S. Fish and Wildlife Service, a sub-department of the U.S. Department of the Interior. In 1974, the U.S. Fish and Wildlife Service developed a criteria for wetland classification with four long range objectives:

- to describe ecological units that have certain homogeneous natural attributes,
- to arrange these units in a system that will aid decisions about resource management,
- to furnish units for inventory and mapping, and
- to provide uniformity in concepts and terminology throughout the U.S.

High altitude infrared photographs, soil maps, topographic maps and site visits are the methods used to gather data for the productions of these maps. In the infrared photos, wetlands appear as different colors and these wetlands are then classified by type. Using a hierarchical classification, the maps identify wetland and deepwater habitats according to:

- system
- subsystem
- class
- subclass
- modifiers

(as defined by Cowardin, et al. U.S. Fish and Wildlife Service FWS/OBS 79/31. 1979.)

The classification system consists of five systems:

1. marine
2. estuarine
3. riverine
4. lacustrine
5. palustrine

The marine system consists of deep water tidal habitats and adjacent tidal wetlands. The riverine system consists of all wetlands contained within a channel. The lacustrine systems includes all nontidal wetlands related to swamps, bogs & marshes. The estuarine system consists of deepwater tidal habitats and where ocean water is diluted by fresh water. The palustrine system includes nontidal wetlands dominated by trees and shrubs and where salinity is below .5% in tidal areas. All of these systems are divided in subsystems and then further divided into class.

National Wetland Inventory Maps are produced by transferring gathered data on a standard 7.5 minute U.S.G.S. topographic map. Approximately 52 square miles are covered on a National Wetland Inventory map at a scale of 1:24,000. Electronic data is compiled by digitizing these National Wetland Inventory Maps.

SYSTEM — **MARINE**

SUBSYSTEM — **1 - SUBTIDAL** | **2 - INTERTIDAL**

CLASS	1 - SUBTIDAL	2 - INTERTIDAL
	RB-ROCK BOTTOM	
	UB-UNCONSOLIDATED BOTTOM	
	AB-AQUATIC BED	AB-AQUATIC BED
	RF-REEF	RF-REEF
	OW-OPEN WATER / Unknown Bottom	
		RS-ROCKY SHORE
		US-UNCONSOLIDATED SHORE
Subclass	1 Bedrock 2 Rubble	1 Algal 3 Rooted Vascular 5 Unknown Submergent
	1 Cobble-Gravel 2 Sand 3 Mud 4 Organic	
	1 Algal 3 Rooted Vascular 5 Unknown Submergent	1 Coral 3 Worm
	1 Coral 3 Worm	
		1 Bedrock 2 Rubble
		1 Cobble-Gravel 2 Sand 3 Mud 4 Organic

SYSTEM — **E - ESTUARINE**

SUBSYSTEM — **1 - SUBTIDAL**

CLASS	1 - SUBTIDAL
	RB-ROCK BOTTOM
	UB-UNCONSOLIDATED BOTTOM
	AB-AQUATIC BED
	RF-REEF
	OW-OPEN WATER / Unknown Bottom
Subclass	1 Bedrock 2 Rubble
	1 Cobble-Gravel 2 Sand 3 Mud 4 Organic
	1 Algal 3 Rooted Vascular 4 Floating Vascular 5 Unknown Submergent 6 Unknown Surface
	2 Mollusk 3 Worm

SUBSYSTEM — **2 - INTERTIDAL**

CLASS	AB-AQUATIC BED	RF-REEF	SB - STREAMBED	RS-ROCKY SHORE	US-UNCONSOLIDATED SHORE	EM-EMERGENT	SS-SCRUB SHRUB	FO-FORESTED
Subclass	1 Algal 3 Rooted Vascular 4 Floating Vascular 5 Unknown Submergent 6 Unknown Surface	2 Mollusk 3 Worm	1 Cobble- Gravel 2 Sand 3 Mud 4 Organic	1 Bedrock 2 Rubble	1 Cobble- Gravel 2 Sand 3 Mud 4 Organic	1 Persistent 2 Nonpersistent	1 Broad-Leaved Deciduous 2 Needle-Leaved Deciduous 3 Broad-Leaved Evergreen 4 Needle-Leaved Evergreen 5 Dead 6 Deciduous 7 Evergreen	1 Broad-Leaved Deciduous 2 Needle-Leaved Deciduous 3 Broad-Leaved Evergreen 4 Needle-Leaved Evergreen 5 Dead 6 Deciduous 7 Evergreen

SYSTEM — **R - RIVERINE**

SUBSYSTEM	**1 - TIDAL**	**2 - LOWER PERENNIAL**	**3 - UPPER PERENNIAL**	**4 - INTERMITTENT**	**5 - UNKNOWN PERENNIAL**
CLASS	RB-ROCK BOTTOM UB-UNCONSOLIDATED BOTTOM *SB-STREAMBED AB-AQUATIC BED RS-ROCKY SHORE US-UNCONSOLIDATED SHORE **EM-EMERGENT OW-OPEN WATER/ Unknown Bottom				
Subclass	1 Bedrock 2 Rubble	1 Cobble-Gravel 2 Sand 3 Mud 4 Organic	1 Bedrock 2 Rubble 3 Cobble-Gravel 4 Sand 5 Mud 6 Organic 7 Vegetated	1 Algal 2 Aquatic Moss 3 Rooted Vascular 4 Floating Vascular 5 Unknown Submergent 6 Unknown Surface	1 Bedrock 2 Rubble	1 Cobble-Gravel 2 Sand 3 Mud 4 Organic 5 Vegetated	2 Nonpersistent

* STREAMBED is limited to TIDAL and INTERMITTENT SUBSYSTEMS, and comprises the only CLASS in the INTERMITTENT SUBSYSTEM.
**EMERGENT is limited to TIDAL and LOWER PERENNIAL SUBSYSTEMS.

SYSTEM — **L - LACUSTRINE**

SUBSYSTEM — **1 - LIMNETIC**

CLASS	RB-ROCK BOTTOM	UB-UNCONSOLIDATED BOTTOM	AB-AQUATIC BED	OW-OPEN WATER/ Unknown Bottom
Subclass	1 Bedrock 2 Rubble	1 Cobble-Gravel 2 Sand 3 Mud 4 Organic	1 Algal 2 Aquatic Moss 3 Rooted Vascular 4 Floating Vascular 5 Unknown Submergent 6 Unknown Surface	

SUBSYSTEM — **2 - LITTORAL**

CLASS	RB-ROCK BOTTOM	UB-UNCONSOLIDATED BOTTOM	AB-AQUATIC BED	RS-ROCKY SHORE	US-UNCONSOLIDATED SHORE	EM-EMERGENT	OW-OPEN WATER/ Unknown Bottom
Subclass	1 Bedrock 2 Rubble	1 Cobble-Gravel 2 Sand 3 Mud 4 Organic	1 Algal 2 Aquatic Moss 3 Rooted Vascular 4 Floating Vascular 5 Unknown Submergent 6 Unknown Surface	1 Bedrock 2 Rubble	1 Cobble-Gravel 2 Sand 3 Mud 4 Organic 5 Vegetated	2 Nonpersistent	

SUBSYSTEM — **P - PALUSTRINE**

CLASS	RB--ROCK BOTTOM	UB--UNCONSOLIDATED BOTTOM	AB-AQUATIC BED	US--UNCONSOLIDATED SHORE	ML--MOSS-LICHEN	EM--EMERGENT	SS--SCRUB-SHRUB	FO--FORESTED	OW-OPEN WATER/ Unknown
Bottom									
Subclass	1 Bedrock 2 Rubble 3 Mud 4 Organic	1 Cobble-Gravel 2 Sand	1 Algal 2 Aquatic Moss 3 Rooted Vascular 4 Floating Vascular 5 Unknown Submergent 6 Unknown Surface	1 Cobble-Gravel 2 Sand 3 Mud 4 Organic 5 Vegetated	1 Moss 2 Lichen	1 Persistent 2 Nonpersistent	1 Broad-Leaved Deciduous 2 Needle-Leaved Deciduous 3 Broad-Leaved Evergreen 4 Needle-Leaved Evergreen 5 Dead 6 Deciduous 7 Evergreen	1 Broad-Leaved Deciduous 2 Needle-Leaved Deciduous 3 Broad-Leaved Evergreen 4 Needle-Leaved Evergreen 5 Dead 6Deciduous 7 Evergreen	

MODIFIERS

In order to more adequately describe wetland and deepwater habitats one or more of the water regime, water chemistry, soil, or special modifiers may be applied at the class or lower level in the hierarchy. The farmed modifier may also be applied to the ecological system.

WATER REGIME

Non-Tidal

A Temporarily Flooded
B Saturated
C Seasonally Flooded
D Seasonally Flooded/ Well Drained
E Seasonally Flooded/ Saturated
F Semipermanently Flooded
G Intermittently Exposed

Tidal

H Permanently Flooded
J Intermittently Flooded
K Artificially Flooded
W Intermittently Flooded/Temporary
Y Saturated/Semipermanent/ Seasonal
Z Intermittently Exposed/Permanent
U Unknown

CoastalHalinityInlandSalinitypHModifiersfor

K Artificially Flooded
L Subtidal
M Irregularly Exposed
N Regularly Flooded
P Irregularly Flooded

*S Temporary-Tidal
*R Seasonal-Tidal
*T Semipermanent -Tidal
V Permanent -Tidal
U Unknown

*These water regimes are only used in tidally influenced, freshwater systems.

WATER CHEMISTRY

1 Hyperhaline
2 Euhaline
3 Mixohaline (Brackish)
4 Polyhaline
5 Mesohaline
6 Oligohaline
0 Fresh

7 Hypersaline
8 Eusaline
9 Mixosaline
0 Fresh

all Fresh Water

a Acid
t Circumneutral
i Alkaline

SOIL

g Organic
n Mineral

SPECIAL MODIFIERS

b Beaver
d Partially Drained/Ditched
f Farmed
h Diked/Impounded
r Artificial Substrate
s Spoil
x Excavated

Source: U.S. Department of the Interior
Fish and Wildlife Service
National Wetlands Inventory

FCC & FAA Sites Map

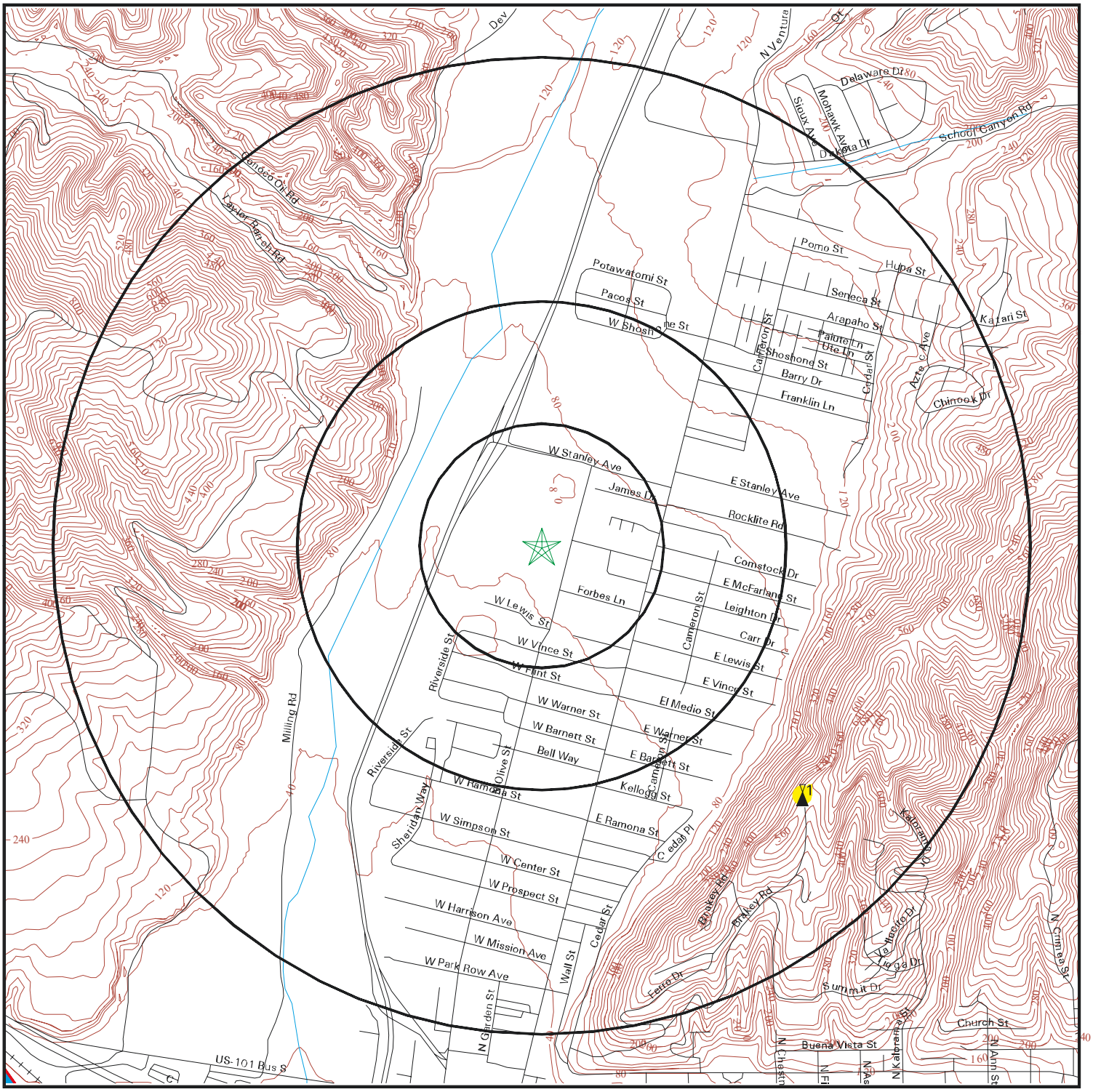

SITE NAME:	Ventura Compressor Station	CLIENT:	Noreas Inc.
ADDRESS:	1555 N. Olive Street Ventura CA 93001	CONTACT:	Esmail Essi Esmaili
LAT/LONG:	34.297774 / 119.29994	INQUIRY #:	7210903.13s
		DATE:	December 23, 2022

Copyright © 2022 EDR, Inc. © 2015 TomTom Rel. 2015.

FCC & FAA SITES MAP FINDINGS
TOWERS

Map ID
Direction
Distance
Distance (ft.)

EDR ID
Database

1
SE
1/2-1 mi
3900

FMT130000006356
FM_ANTENNA

Call Sign:	KLJR-FM1
Frequency:	96.7 MHz
Service:	FB
Class:	D
Status:	LIC
File #:	BLFTB -19911226TA
Facility ID:	35926
Licensee:	LAZER LICENSES, LLC

This record is for a license, and it may or may not indicate a site which has been built.

FCC & FAA SITES MAP FINDINGS
AIRPORTS

EDR ID
Database

No Sites Reported.

FCC & FAA SITES MAP FINDINGS
POWERLINES

EDR ID
Database

No Sites Reported.

KEY CONTACTS & GOVERNMENT RECORDS SEARCHED

Various Federal laws and executive orders address specific environmental concerns. NEPA requires the responsible offices to integrate to the greatest practical extent the applicable procedures required by these laws and executive orders. EDR provides key contacts at agencies charged with implementing these laws and executive orders to supplement the information contained in this report.

NATURAL AREAS
Wilderness Areas
Government Records Searched in This Report

FED_LAND: Federal Lands
Source: USGS
Telephone: 703-648-5094
Federal data from Bureau of Land Management, National Park Service, Forest Service, and Fish and Wildlife Service.
- National Parks
- Forests
- Monuments
- Wildlife Sanctuaries, Preserves, Refuges
- Federal Wilderness Areas.

Date of Government Version: 12/31/2005

US NWP: National Wilderness Preservation System
This map layer consists of National Wilderness Preservation System areas of 320 acres or more, in the United States, Puerto Rico, and the U.S. Virgin Islands. Some established wilderness areas which are larger than 320 acres are not included in this map layer because their boundaries were not available from the owning or administering agency.
Source: U.S. Geological Survey.
Telephone: 888-275-8747

Federal Contacts for Additional Information

National Park Service, Pacific West Region
600 Harrison Street, Suite 600
San Francisco CA 94107
415-427-1300

USDA Forest Service, Pacific Southwest
630 Sansome Street
San Francisco CA 94111
415-705-2557

BLM - California State Office
2800 Cottage Way, Room W-1834
Sacramento CA 95825-1886
916-978-4400

Fish & Wildlife Service, Fish & Wildlife Region 8
2800 Cottage Way W-2606
Sacramento CA 95825
916-414-6464

KEY CONTACTS & GOVERNMENT RECORDS SEARCHED

Wildlife Preserves, Sanctuaries and Refuges
Government Records Searched in This Report

FED_LAND: Federal Lands
Source: USGS
Telephone: 703-648-5094
Federal data from Bureau of Land Management, National Park Service, Forest Service, and Fish and Wildlife Service.
- National Parks
- Forests
- Monuments
- Wildlife Sanctuaries, Preserves, Refuges
- Federal Wilderness Areas.

Date of Government Version: 12/31/2005

CA Conservation Easement: Conservation Easement Database
The California Conservation Easement Database (CCED) contains GIS data for conservation and open space easements for public and private property.
Source: GreenInfo Network.
Telephone: 510-350-8700

CA Government Land: CA Government Owned Land
Statewide GIS layer of land ownership, compiled from multiple data sources and snapped to county parcels.
Source: Cal Fire.
Telephone: 916-653-5123

CA PCT Lands: CA Public, Conservation and Trust Lands
A 1:100,000 polygon features class representing public, conservation and trust land ownership in the state of California Developed for the California Resources Agency Legacy Project, this dataset depicts ownership features as submitted by major public, trust, and non-profit groups in the state.
Source: California Resources Agency.
Telephone: 510-653-1369

CA Protected Areas: Protected Areas Database
The California Protected Areas Database (CPAD) contains GIS data about lands that are owned in fee and protected for open space purposes by over 1,000 public agencies or non-profit organizations.
Source: GreenInfo Network.
Telephone: 510-350-8700

CA ACEC: Areas of Critical Environmental Concern
BLM Areas of Critical Environmental Concern in California
Source: Bureau of Land Management.
Telephone: 916-978-4400

US ACEC: Areas of Critical Environmental Concern Designated Polygons
The designated ACECs are "areas within the public lands where special management attention is required to protect and prevent irreparable damage to important historic, cultural, or scenic values, fish and wildlife resources or other natural systems of processes, or to protect life and safety from natural hazards
Source: Bureau of Land Management.
Telephone: 202-912-7352

US Critical Water Habitat: US Critical Water Habitat
When a species is proposed for listing as endangered or threatened under the Endangered Species Act, the U.S. Fish and Wildlife Service must consider whether there are areas of habitat believed to be essential the species conservation. Those areas may be proposed for designation as critical habitat. Critical habitat is a term defined and used in the Act.
Source: US Fish & Wildlife Services.
Telephone: 970-226-9468

US Proclamation Boundaries: US Proclamation Boundaries
Approved, Proclamation or Extent Boundary
Source: USGS.
Telephone: 208-301-8288

US Scenic River: National Wild and Scenic River System
National Wild and Scenic Rivers System
Source: USGS National Atlas and the Interagency Wild and Scenic River Coordinating Council.
Telephone: 509-546-8333

US NCED: National Conservation Easement Database
NCED shows a comprehensive picture of privately owned conservation easement lands in the U.S. The NCED will allow better strategic planning for conservation and development by merging data on land protection with biodiversity and resources, improving ecological and economic plans and investments.
Source: U.S Endowment for Forestry and Communities.
Telephone: 202-621-1647

US Critical Land Habitat: US Critical Land Habitat
When a species is proposed for listing as endangered or threatened under the Endangered Species Act, the U.S. Fish and Wildlife Service must consider whether there are areas of habitat believed to be essential the species conservation. Those areas may be proposed for designation as critical habitat. Critical habitat is a term defined and used in the Act.
Source: US Fish & Wildlife Services.
Telephone: 970-226-9468

Federal Contacts for Additional Information

Fish & Wildlife Service, Fish & Wildlife Region 8
2800 Cottage Way W-2606
Sacramento CA 95825
916-414-6464

State Contacts for Additional Information

Department of Fish and Wildlife
916-653-7667

Wild and scenic rivers

Government Records Searched in This Report

FED_LAND: Federal Lands
Source: USGS
Telephone: 703-648-5094
Federal data from Bureau of Land Management, National Park Service, Forest Service, and Fish and Wildlife Service.
- National Parks
- Forests
- Monuments
- Wildlife Sanctuaries, Preserves, Refuges
- Federal Wilderness Areas.

Date of Government Version: 12/31/2005

Federal Contacts for Additional Information

Fish & Wildlife Service, Fish & Wildlife Region 8
2800 Cottage Way W-2606
Sacramento CA 95825
916-414-6464

KEY CONTACTS & GOVERNMENT RECORDS SEARCHED

Endangered Species

Government Records Searched in This Report

CA Endangered Species: Natural Diversity Database
Source: Dept. of Fish and Game.
Telephone: 916-324-3812

CA Endangered Species: California Natural Diversity Database
The California Natural Diversity Database (CNDDB) provides location and status information for the California most imperiled species.
Source: Department of Fish and Wildlife.
Telephone: 916-322-2493

Federal Endangered Species by County: Threatened and Endangered Species Listing
Endangered, Threatened, Emergency Listing (Endangered), Emergency Listing (Threatened), Experimental Population (Essential), Experimental Population (Non-Essential), Similarity of Appearance (Endangered), Similarity of Appearance (Threatened).
Source: US Fish and Wildlife Services.
Telephone: 800-344-9453

Federal Contacts for Additional Information

Fish & Wildlife Service, Fish & Wildlife Region 8
2800 Cottage Way W-2606
Sacramento CA 95825
916-414-6464

State Contacts for Additional Information

Natural Heritage Program, Dept. of Fish & Game
916-322-2493

LANDMARKS, HISTORICAL, AND ARCHEOLOGICAL SITES
Historic Places

Government Records Searched in This Report

National Register of Historic Places:
The National Register of Historic Places is the official federal list of districts, sites, buildings, structures, and objects significant in American history, architecture, archeology, engineering, and culture. These contribute to an understanding of the historical and cultural foundations of the nation.
The National Register includes:
- All prehistoric and historic units of the National Park System;
- National Historic Landmarks, which are properties recognized by the Secretary of the Interior as possessing national significance; and
- Properties significant in American, state, or local prehistory and history that have been nominated by State Historic Preservation Officers, federal agencies, and others, and have been approved for listing by the National Park Service.

Date of Government Version: 07/19/2015

CA Historic Landmarks: CA Historical Landmarks
Historical Landmarks are sites, buildings, features or events that are of statewide significance and have anthropological, cultural, military, political, architectural, economic, scientific or technical, religious, experimental, or other value
Source: Office of Historic Preservation.
Telephone: 916-653-6624

Potomac Heritage National Scenic Trail: Potomac Heritage National Scenic Trail
Source: Potomac Heritage NST Office.
Telephone: 304-535-4014

Natchez Trace National Scenic Trail: Natchez Trace National Scenic Trail
Source: Natchez Trace Parkway.
Telephone: 800-305-7417

Indian Reservations: Indian Reservations
This map layer portrays Indian administered lands of the United States that have any area equal to or greater than 640 acres.
Source: USGS.
Telephone: 202-208-3710

US Trails: US Trails
This dataset contains a baseline inventory and condition assessment of all non-motorized trails on U.S. Fish and Wildlife Service lands as part of the National Trails Inventory Program conducted by the US Dept. of Transportation, Federal Highway Administration, Federal Lands Highway Division.
Source: U.S. Fish and Wildlife.
Telephone: 703-358-2205

Federal Contacts for Additional Information

Park Service; Advisory Council on Historic Preservation
1849 C Street NW
Washington, DC 20240
Phone: (202) 208-6843

State Contacts for Additional Information

Office of Historic Preservation, Ept. Of Parks & Recreation
916-653-6624

Indian Religious Sites

Government Records Searched in This Report

Indian Reservations:
This map layer portrays Indian administrated lands of the United States that have any area equal to or greater than 640 acres.
Source: USGS
Phone: 888-275-8747
Date of Government Version: 12/31/2005

Federal Contacts for Additional Information

Department of the Interior- Bureau of Indian Affairs
Office of Public Affairs
1849 C Street, NW
Washington, DC 20240-0001
Office: 202-208-3711
Fax: 202-501-1516

National Association of Tribal Historic Preservation Officers
1411 K Street NW, Suite 700
Washington, DC 20005
Phone: 202-628-8476
Fax: 202-628-2241

State Contacts for Additional Information
A listing of local Tribal Leaders and Bureau of Indian Affairs Representatives can be found at:
http://www.doi.gov/bia/areas/agency.html

Phoenix Area Office, Bureau of Indian Affairs
One North First Street P.O. Box 10
Phoenix AZ 85001
602-379-6600

Sacramento Area Office, Bureau of Indian Affairs
2800 Cottage Way
Sacramento CA 95825
916-979-2600

Cultural Division, Yuork Tribe
1034 6th Street
Eureka CA 95501

Scenic Trails

State Contacts for Additional Information
Pacific Crest Trail Association
5325 Elkhorn Boulevard, #256
Sacramento, California 95842
916-349-2109

FLOOD PLAIN, WETLANDS AND COASTAL ZONE

Flood Plain Management
Government Records Searched in This Report
Flood Zone Data: This data was obtained from the Federal Emergency Management Agency (FEMA). It depicts Special Flood Hazard Areas (1%) and 0.2% Annual Chance of Flood Hazard as defined by FEMA. It includes the National Flood Hazard Layer (NFHL) which incorporates Flood Insurance Rate Map (FIRM) data and Q3 data from FEMA in areas not covered by NFHL.
Source: FEMA
Phone: 877-336-2627
Date of Government Version: 2015, 2003

Federal Contacts for Additional Information
Federal Emergency Management Agency
877-3362-627

State Contacts for Additional Information
Office of Emergency Services
916-262-1843

KEY CONTACTS & GOVERNMENT RECORDS SEARCHED

Wetlands Protection

Government Records Searched in This Report

NWI: National Wetlands Inventory. This data, available in select counties across the country, was obtained by EDR in 2002, 2005, 2010, and 2015 from the U.S. Fish and Wildlife Service.
Source: U.S. Fish and Wildlife Service.
Phone: 608-238-9333
Date of Government Version: 05/28/2015

State Wetlands Data: Wetland Inventory
Source: Department of Fish and Wildlife
Telephone: 916-445-0411

Federal Contacts for Additional Information

Fish & Wildlife Service
813-570-5412

State Contacts for Additional Information

Department of Fish and Wildlife
916-653-7667

Coastal Zone Management

Government Records Searched in This Report

CAMA Management Areas
Dept. of Env., Health & Natural Resources
919-733-2293

Federal Contacts for Additional Information

Office of Ocean and Coastal Resource Management
N/ORM, SSMC4
1305 East-West Highway
Silver Spring, Maryland 20910
301-713-3102

State Contacts for Additional Information

California Coastal Commission
415-904-5200

CA Coastline Information
Department of Fish and Game
831-649-7143

FCC & FAA SITES MAP

For NEPA actions that come under the authority of the FCC, the FCC requires evaluation of Antenna towers and/or supporting structures that are to be equipped with high intensity white lights which are to be located in residential neighborhoods, as defined by the applicable zoning law.

KEY CONTACTS & GOVERNMENT RECORDS SEARCHED

Government Records Searched in This Report

Cellular
Federal Communications Commission
445 12th Street, SW
Washington, DC 20554
888-225-5322

Antenna Structure Registration
Federal Communications Commission
445 12th Street, SW
Washington, DC 20554
888-225-5322

AM Antenna
Federal Communications Commission
445 12th Street, SW
Washington, DC 20554
888-225-5322

FM Antenna
Federal Communications Commission
445 12th Street, SW
Washington, DC 20554
888-225-5322

FAA Digital Obstacle File
Federal Aviation Administration (FAA)
1305 East-West Highway, Station 5631
Silver Sprinng, MD 20910-3281
Telephone: 301-713-2817
Describes known obstacles of interest to aviation users in the US. Used by the Federal Aviation Administration (FAA) and the National Oceanic and Atmospheric Administration to manage the National Airspace System.

Airport Landing Facilities
Federal Aviation Administration
Telephone (800) 457-6656
Private and public use landing facilities.

Electric Power Transmission Line Data
PennWell Corporation
This map includes information copyrighted by PennWell Corporation. This information is provided on a best effort basis and PennWell Corporation does not guarantee its accuracy nor warrant its fitness for any particular purpose. Such information has been reprinted with the permission of PennWell.

KEY CONTACTS & GOVERNMENT RECORDS SEARCHED

Excessive Radio Frequency Emission
For NEPA actions that come under the authority of the FCC, Commission actions granting construction permits, licenses to transmit or renewals thereof, equipment authorizations or modifications in existing facilities, require the determination of whether the particular facility, operation or transmitter would cause human exposure to levels of radio frequency in excess of certain limits.

Federal Contacts for Additional Information

Office of Engineering and Technology
Federal Communications Commission
445 12th Street SW
Washington, DC 20554
Phone: 202-418-2470

OTHER CONTACT SOURCES

Grants Coordination, State Clearinghouse
P.O. Box 3044, Room 222
Sacramento CA 95812-3044
916-445-0613

STREET AND ADDRESS INFORMATION

(c) 2015 TomTom North America, Inc. All rights reserved. This material is proprietary and the subject of copyright protection and other intellectual property rights owned by or licensed to TomTom North America, Inc. The use of this material is subject to the terms of a license agreement. You will be held liable for any unauthorized copying or disclosure of this material.